

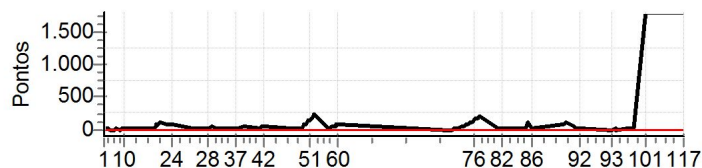
N u m	28		Equipe		28 / Rodrigo Silva de Sousa / Filhinho da Mamãe																						
			Patrocinador		Posto Gasauto,omega, Princesa Off Road																						
	Cat / NL / Largada		Junior / 58 / 09:06:30				Cidade		Feira de Santana				Crf 250x														
PC	Tp	Trc	KmPC	Ideal	Passagem	Pen	Pontos	Col	PC	Tp	Trc	KmPC	Ideal	Passagem	Pen	Pontos	Col										
118	Pass	1	0.000	09:10:30	08:26:40	0	+0	2º	60	Tmp	68	4.033	11:04:30	11:05:48	0	+75	7º										
1	Tmp	2	0.220	09:10:55	09:10:55	0	+0	1º	Etapa A									Num	28	Pen	0	PCZ	5	Total PP	2530	PG	14
2	Tmp	4	0.641	09:11:36	09:11:41	0	+2	5º	61	Tmp	72	0.416	11:57:57	11:57:59	0	+0	2º										
3	Tmp	5	1.035	09:12:17	09:12:24	0	+4	8º	62	Tmp	73	1.992	12:00:21	12:00:20	0	-0	2º										
4	Tmp	5	1.892	09:13:27	09:13:30	0	+0	5º	63	Tmp	74	2.226	12:00:44	12:00:49	0	+2	2º										
5	Tmp	6	2.225	09:13:54	09:13:55	0	+0	5º	64	Tmp	74	2.571	12:01:20	12:01:28	0	+5	2º										
6	Tmp	6	3.502	09:15:43	09:15:43	0	+0	5º	65	Tmp	75	2.723	12:01:42	12:02:02	0	+17	2º										
7	Tmp	8	4.190	09:16:48	09:16:52	0	+1	4º	66	Tmp	75	2.893	12:02:10	12:02:32	0	+19	3º										
8	Tmp	9	5.002	09:17:55	09:17:58	0	+0	4º	67	Tmp	75	3.164	12:02:54	12:03:25	0	+28	4º										
9	Tmp	10	5.847	09:19:22	09:19:27	0	+2	5º	68	Tmp	76	3.400	12:03:33	12:04:02	0	+26	4º										
10	Tmp	11	6.122	09:19:50	09:19:59	0	+6	5º	69	Tmp	77	4.148	12:04:49	12:05:31	0	+39	6º										
11	Tmp	15	3.712	09:33:36	09:33:42	0	+3	5º	70	Tmp	79	4.718	12:05:55	12:06:30	0	+32	6º										
12	Tmp	15	4.032	09:34:15	09:34:26	0	+8	6º	71	Tmp	79	5.219	12:06:51	12:07:56	0	+62	7º										
13	Tmp	17	4.282	09:34:46	09:35:13	0	+24	7º	72	Tmp	79	5.553	12:07:29	12:09:00	0	+88	8º										
14	Tmp	17	4.683	09:35:31	09:36:33	0	+59	7º	73	Tmp	80	5.896	12:08:30	12:10:09	0	+96	8º										
15	Tmp	17	4.851	09:35:50	09:36:52	0	+59	6º	74	Tmp	81	0.017	12:08:51	12:10:33	0	+99	7º										
16	Tmp	17	5.091	09:36:17	09:37:29	0	+69	6º	75	Tmp	81	0.445	12:09:39	12:11:37	0	+115	7º										
17	Tmp	17	5.312	09:36:42	09:38:02	0	+77	5º	76	Tmp	83	0.967	12:10:42	12:12:59	0	+134	8º										
18	Tmp	17	5.425	09:36:55	09:38:22	0	+84	5º	77	Tmp	83	1.440	12:11:35	12:14:35	0	+177	8º										
19	Tmp	17	5.720	09:37:28	09:39:06	0	+95	5º	78	Tmp	83	1.869	12:12:23	12:15:23	0	+177	9º										
20	Tmp	17	5.941	09:37:53	09:39:41	0	+105	5º	79	Tmp	83	2.652	12:13:51	12:16:59	0	+185	9º										
21	Tmp	18	6.143	09:38:15	09:40:10	0	+112	5º	80	Tmp	86	0.324	12:23:01	12:23:11	0	+7	9º										
22	Tmp	19	7.645	09:40:43	09:42:10	0	+84	5º	81	Tmp	87	0.802	12:24:08	12:24:30	0	+19	8º										
23	Tmp	21	0.395	09:42:31	09:43:59	0	+85	5º	82	Tmp	87	1.050	12:24:52	12:25:19	0	+24	8º										
24	Tmp	21	0.792	09:43:11	09:44:40	0	+86	5º	83	Tmp	89	3.348	12:33:49	12:33:53	0	+1	8º										
25	Tmp	27	4.030	09:53:02	09:53:13	0	+8	5º	84	Tmp	90	4.883	12:35:52	12:35:59	0	+4	8º										
26	Tmp	28	4.765	09:54:11	09:54:29	0	+15	5º	85	Tmp	90	5.292	12:36:45	12:38:26	0	+98	8º										
27	Tmp	31	1.801	10:00:13	10:00:17	0	+1	5º	86	Tmp	91	6.525	12:39:07	12:39:17	0	+7	8º										
28	Tmp	32	2.090	10:00:49	10:01:11	0	+19	5º	87	Tmp	95	1.569	12:54:35	12:55:48	0	+70	9º										
29	Tmp	34	3.602	10:03:13	10:03:51	0	+35	5º	88	Tmp	96	1.794	12:54:59	12:56:24	0	+82	10º										
30	Tmp	35	4.750	10:05:00	10:05:25	0	+22	5º	89	Tmp	98	2.055	12:55:40	12:57:17	0	+94	10º										
31	Tmp	36	5.013	10:05:30	10:05:48	0	+15	5º	90	Tmp	101	4.196	12:59:24	13:00:02	0	+35	10º										
32	Tmp	37	5.556	10:06:42	10:07:12	0	+27	5º	91	Tmp	102	4.699	13:00:20	13:00:54	0	+31	10º										
33	Tmp	39	5.988	10:07:33	10:08:06	0	+30	6º	92	Tmp	104	6.063	13:02:10	13:02:19	0	+6	10º										
34	Tmp	40	6.579	10:08:32	10:08:57	0	+22	4º	93	Canc	108	0.572	--:--:--	--:--:--	0	+0	10º										
35	Tmp	41	0.000	10:09:10	10:09:32	0	+19	4º	94	Tmp	110	1.282	13:19:46	13:19:52	0	+3	9º										
36	Tmp	42	0.871	10:10:35	10:10:40	0	+2	4º	95	Tmp	111	1.583	13:20:33	13:20:25	0	-15	9º										
37	Tmp	42	3.152	10:14:36	10:14:43	0	+4	4º	96	Tmp	111	5.416	13:25:47	13:25:52	0	+2	9º										
38	Tmp	43	3.772	10:15:49	10:16:08	0	+16	4º	97	Tmp	112	6.730	13:27:36	13:27:45	0	+6	9º										
39	Tmp	44	4.952	10:18:58	10:19:45	0	+44	4º	98	Tmp	113	6.779	13:27:42	13:27:54	0	+9	8º										
40	Tmp	47	5.508	10:26:32	10:26:52	0	+17	4º	99	Tmp	114	0.706	13:29:13	13:29:23	0	+7	8º										
41	Tmp	48	5.877	10:27:53	10:28:42	0	+46	4º	100	Tmp	116	0.936	13:34:30	14:02:16	0	+1800	13º										
42	Tmp	49	6.240	10:28:43	10:29:46	0	+60	5º	101	Tmp	117	1.274	13:35:08	14:03:15	0	+1800	15º										
43	Tmp	53	0.700	10:40:48	10:41:01	0	+10	5º	102	Tmp	119	1.951	13:36:22		0	+1800	18º										
44	Tmp	55	1.218	10:42:22	10:42:36	0	+11	5º	103	Tmp	122	2.496	13:37:54		0	+1800	18º										
45	Tmp	56	1.397	10:42:49	10:43:11	0	+19	5º	104	Tmp	123	3.005	13:38:52		0	+1800	18º										
46	Tmp	57	1.888	10:43:51	10:44:10	0	+16	5º	105	Tmp	123	3.803	13:40:03		0	+1800	18º										
47	Tmp	59	3.784	10:47:19	10:47:39	0	+17	5º	106	Tmp	128	0.771	13:48:27		0	+1800	19º										
48	Tmp	59	4.403	10:48:24	10:49:29	0	+62	5º	107	Tmp	130	0.940	13:48:44		0	+1800	19º										
49	Tmp	59	4.568	10:48:42	10:49:53	0	+68	5º	108	Tmp	132	1.324	13:49:28		0	+1800	19º										
50	Tmp	59	5.336	10:50:03	10:52:13	0	+127	5º	109	Tmp	133	1.627	13:49:57		0	+1800	19º										
51	Tmp	60	0.006	10:50:34	10:53:00	0	+143	5º	110	Tmp	134	1.792	13:50:14		0	+1800	19º										
52	Tmp	60	0.466	10:51:26	10:54:09	0	+160	5º	111	Tmp	136	2.105	13:50:42		0	+1800	19º										
53	Tmp	62	1.149	10:52:50	10:56:56	0	+243	7º	112	Tmp	137	2.256	13:50:59		0	+1800	19º										
54	Tmp	64	2.174	10:59:34	10:59:51	0	+14	7º	113	Tmp	139	2.531	13:51:26		0	+1800	19º										
55	Tmp	65	2.671	11:00:30	11:00:48	0	+15	7º	114	Tmp	139	2.909	13:52:06		0	+1800	19º										
56	Tmp	65	2.730	11:00:37	11:01:03	0	+23	7º	115	Tmp	139	3.183	13:52:35		0	+1800	19º										
57	Tmp	66	3.294	11:01:50	11:02:28	0	+35	7º	116	Tmp	139	3.365	13:52:55		0	+1800	19º										
58	Tmp	66	3.642	11:03:20	11:04:16	0	+53	7º	117	Tmp	140	3.569	13:53:15		0	+1800	19º										
59	Tmp	67	3.766	11:03:51	11:05:06	0	+72	7º																			

N u m	28	Equipe	28 / Rodrigo Silva de Sousa / Filhinho da Mamãe				
		Patrocinador	Posto Gasauto,omega, Princesa Off Road				
		Cat / NL / Largada	Junior / 58 / 09:06:30	Cidade	Feira de Santana	Crf	250x

PC	Tp	Trc	KmPC	Ideal	Passagem	Pen	Pontos	Col
-----------	-----------	------------	-------------	--------------	-----------------	------------	---------------	------------

Etapa B	Num	28	Pen	0	PCZ	2	Total PP	34221	PG	2
----------------	------------	----	------------	---	------------	---	-----------------	-------	-----------	---

Num	28	A	7º	PG	14	B	19º	PG	2	Tot PG	16	Col.	14º
------------	----	----------	----	-----------	----	----------	-----	-----------	---	---------------	----	-------------	-----



Moto Clube - Sua concessionária autorizada Honda

.

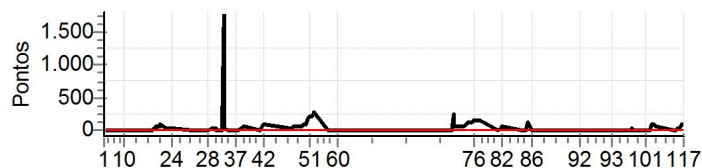
N u m	41		Equipe		41 / Adriano Palmeira / Burracha																						
			Patrocinador							Cidade				Honda													
			Cat / NL / Largada		Junior / 44 / 08:59:30																						
PC	Tp	Trc	KmPC	Ideal	Passagem	Pen	Pontos	Col	PC	Tp	Trc	KmPC	Ideal	Passagem	Pen	Pontos	Col										
118	Pass	1	0.000	09:03:30	08:05:10	0	+0	13°	60	Tmp	68	4.033	10:57:30	10:57:44	0	+11	13°										
1	Tmp	2	0.220	09:03:55	09:03:55	0	+0	10°	Etapa A									Num	41	Pen	0	PCZ	7	Total PP	4204	PG	8
2	Tmp	4	0.641	09:04:36	09:04:43	0	+4	14°	61	Tmp	72	0.416	11:50:57	11:51:01	0	+1	11°										
3	Tmp	5	1.035	09:05:17	09:05:23	0	+3	10°	62	Tmp	73	1.992	11:53:21	11:53:22	0	+0	10°										
4	Tmp	5	1.892	09:06:27	09:06:32	0	+2	8°	63	Tmp	74	2.226	11:53:44	11:58:01	0	+254	17°										
5	Tmp	6	2.225	09:06:54	09:06:59	0	+2	9°	64	Tmp	74	2.571	11:54:20	11:55:14	0	+51	16°										
6	Tmp	6	3.502	09:08:43	09:08:44	0	+0	9°	65	Tmp	75	2.723	11:54:42	11:55:45	0	+60	15°										
7	Tmp	8	4.190	09:09:48	09:09:50	0	+0	9°	66	Tmp	75	2.893	11:55:10	11:56:14	0	+61	14°										
8	Tmp	9	5.002	09:10:55	09:10:58	0	+0	9°	67	Tmp	75	3.164	11:55:54	11:57:01	0	+64	14°										
9	Tmp	10	5.847	09:12:22	09:12:28	0	+3	7°	68	Tmp	76	3.400	11:56:33	11:57:35	0	+59	13°										
10	Tmp	11	6.122	09:12:50	09:12:58	0	+5	7°	69	Tmp	77	4.148	11:57:49	11:58:51	0	+59	13°										
11	Tmp	15	3.712	09:26:36	09:26:45	0	+6	7°	70	Tmp	79	4.718	11:58:55	11:59:47	0	+49	12°										
12	Tmp	15	4.032	09:27:15	09:27:26	0	+8	8°	71	Tmp	79	5.219	11:59:51	12:01:23	0	+89	12°										
13	Tmp	17	4.282	09:27:46	09:28:05	0	+16	6°	72	Tmp	79	5.553	12:00:29	12:02:21	0	+109	12°										
14	Tmp	17	4.683	09:28:31	09:29:18	0	+44	5°	73	Tmp	80	5.896	12:01:30	12:03:27	0	+114	12°										
15	Tmp	17	4.851	09:28:50	09:29:38	0	+45	5°	74	Tmp	81	0.017	12:01:51	12:03:53	0	+119	12°										
16	Tmp	17	5.091	09:29:17	09:30:10	0	+50	3°	75	Tmp	81	0.445	12:02:39	12:04:54	0	+132	12°										
17	Tmp	17	5.312	09:29:42	09:30:40	0	+55	3°	76	Tmp	83	0.967	12:03:42	12:06:20	0	+155	12°										
18	Tmp	17	5.425	09:29:55	09:30:56	0	+58	3°	77	Tmp	83	1.440	12:04:35	12:07:17	0	+159	11°										
19	Tmp	17	5.720	09:30:28	09:31:38	0	+67	3°	78	Tmp	83	1.869	12:05:23	12:08:04	0	+158	11°										
20	Tmp	17	5.941	09:30:53	09:32:10	0	+74	3°	79	Tmp	83	2.652	12:06:51	12:09:32	0	+158	11°										
21	Tmp	18	6.143	09:31:15	09:32:35	0	+77	3°	80	Tmp	86	0.324	12:16:01	12:16:08	0	+4	11°										
22	Tmp	19	7.645	09:33:43	09:34:31	0	+45	3°	81	Tmp	87	0.802	12:17:08	12:17:55	0	+44	11°										
23	Tmp	21	0.395	09:35:31	09:36:12	0	+38	3°	82	Tmp	87	1.050	12:17:52	12:18:45	0	+50	11°										
24	Tmp	21	0.792	09:36:11	09:36:51	0	+37	3°	83	Tmp	89	3.348	12:26:49	12:26:53	0	+1	11°										
25	Tmp	27	4.030	09:46:02	09:46:08	0	+3	3°	84	Tmp	90	4.883	12:28:52	12:28:55	0	+0	11°										
26	Tmp	28	4.765	09:47:11	09:47:16	0	+2	3°	85	Tmp	90	5.292	12:29:45	12:31:39	0	+111	11°										
27	Tmp	31	1.801	09:53:13	09:53:14	0	+0	3°	86	Tmp	91	6.525	12:32:07	12:32:09	0	+0	11°										
28	Tmp	32	2.090	09:53:49	09:54:07	0	+15	3°	87	Tmp	95	1.569	12:47:35	12:47:40	0	+2	11°										
29	Tmp	34	3.602	09:56:13	09:56:40	0	+24	3°	88	Tmp	96	1.794	12:47:59	12:48:08	0	+6	11°										
30	Tmp	35	4.750	09:58:00	09:58:21	0	+18	3°	89	Tmp	98	2.055	12:48:40	12:48:57	0	+14	11°										
31	Tmp	36	5.013	09:58:30	09:58:42	0	+9	3°	90	Tmp	101	4.196	12:52:24	12:52:29	0	+2	11°										
32	Tmp	37	5.556	09:59:42	09:59:53	0	+8	3°	91	Tmp	102	4.699	12:53:20	12:53:25	0	+2	11°										
33	Tmp	39	5.988	10:00:33	10:00:46	0	+10	3°	92	Tmp	104	6.063	12:55:10	12:55:13	0	+0	11°										
34	Tmp	40	6.579	10:01:32		0	+1800	13°	93	Canc	108	0.572	--:--:--	--:--:--	0	+0	11°										
35	Tmp	41	0.000	10:02:10	10:02:37	0	+24	13°	94	Tmp	110	1.282	13:12:46	13:12:51	0	+2	11°										
36	Tmp	42	0.871	10:03:35	10:03:40	0	+2	13°	95	Tmp	111	1.583	13:13:33	13:13:37	0	+1	11°										
37	Tmp	42	3.152	10:07:36	10:07:38	0	+0	13°	96	Tmp	111	5.416	13:18:47	13:18:50	0	+0	11°										
38	Tmp	43	3.772	10:08:49	10:08:57	0	+5	13°	97	Tmp	112	6.730	13:20:36	13:20:41	0	+2	11°										
39	Tmp	44	4.952	10:11:58	10:12:49	0	+48	13°	98	Tmp	113	6.779	13:20:42	13:21:01	0	+16	10°										
40	Tmp	47	5.508	10:19:32	10:19:48	0	+13	13°	99	Tmp	114	0.706	13:22:13	13:22:19	0	+3	9°										
41	Tmp	48	5.877	10:20:53	10:22:08	0	+72	13°	100	Tmp	116	0.936	13:27:30	13:27:36	0	+3	8°										
42	Tmp	49	6.240	10:21:43	10:23:19	0	+93	13°	101	Tmp	117	1.274	13:28:08	13:28:13	0	+2	8°										
43	Tmp	53	0.700	10:33:48	10:34:30	0	+39	13°	102	Tmp	119	1.951	13:29:22	13:29:38	0	+13	8°										
44	Tmp	55	1.218	10:35:22	10:35:58	0	+33	13°	103	Tmp	122	2.496	13:30:54	13:32:24	0	+87	7°										
45	Tmp	56	1.397	10:35:49	10:37:00	0	+68	13°	104	Tmp	123	3.005	13:31:52	13:33:29	0	+94	9°										
46	Tmp	57	1.888	10:36:51	10:38:04	0	+70	13°	105	Tmp	123	3.803	13:33:03	13:34:21	0	+75	8°										
47	Tmp	59	3.784	10:40:19	10:41:17	0	+55	13°	106	Tmp	128	0.771	13:41:27	13:41:33	0	+3	8°										
48	Tmp	59	4.403	10:41:24	10:42:56	0	+89	13°	107	Tmp	130	0.940	13:41:44	13:41:55	0	+8	8°										
49	Tmp	59	4.568	10:41:42	10:43:25	0	+100	13°	108	Tmp	132	1.324	13:42:28	13:42:39	0	+8	8°										
50	Tmp	59	5.336	10:43:03	10:46:13	0	+187	13°	109	Tmp	133	1.627	13:42:57	13:43:17	0	+17	7°										
51	Tmp	60	0.006	10:43:34	10:47:03	0	+206	13°	110	Tmp	134	1.792	13:43:14	13:43:35	0	+18	7°										
52	Tmp	60	0.466	10:44:26	10:48:16	0	+227	13°	111	Tmp	136	2.105	13:43:42	13:44:07	0	+22	6°										
53	Tmp	62	1.149	10:45:50	10:50:36	0	+283	13°	112	Tmp	137	2.256	13:43:59	13:44:34	0	+32	6°										
54	Tmp	64	2.174	10:52:34	10:52:35	0	+0	13°	113	Tmp	139	2.531	13:44:26	13:45:07	0	+38	6°										
55	Tmp	65	2.671	10:53:30	10:53:44	0	+11	13°	114	Tmp	139	2.909	13:45:06	13:46:32	0	+83	6°										
56	Tmp	65	2.730	10:53:37	10:53:54	0	+14	13°	115	Tmp	139	3.183	13:45:35	13:47:11	0	+93	5°										
57	Tmp	66	3.294	10:54:50	10:55:00	0	+7	13°	116	Tmp	139	3.365	13:45:55	13:47:29	0	+91	5°										
58	Tmp	66	3.642	10:56:20	10:56:30	0	+7	13°	117	Tmp	140	3.569	13:46:15	13:47:57	0	+99	5°										
59	Tmp	67	3.766	10:56:51	10:57:06	0	+12	13°																			

N u m	41	Equipe	41 / Adriano Palmeira / Burracha				
		Patrocinador					
		Cat / NL / Largada	Junior / 44 / 08:59:30	Cidade	Honda		

PC	Tp	Trc	KmPC	Ideal	Passagem	Pen	Pontos	Col
-----------	-----------	------------	-------------	--------------	-----------------	------------	---------------	------------

Etapa B	Num	41	Pen	0	PCZ	5	Total PP	2897	PG	16
----------------	------------	-----------	------------	----------	------------	----------	-----------------	-------------	-----------	-----------

Num	41	A	13°	PG	8	B	5°	PG	16	Tot PG	24	Col.	10°
------------	-----------	----------	------------	-----------	----------	----------	-----------	-----------	-----------	---------------	-----------	-------------	------------



Moto Clube - Sua concessionária autorizada Honda

.

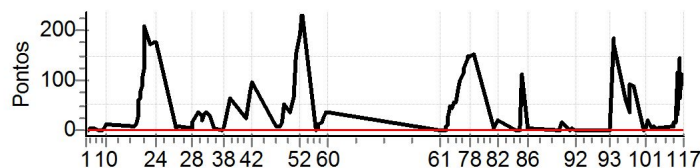
N u m	76		Equipe						76 / Rui Carlos Merkel Luchese / Rui do Trem																		
	76		Patrocinador						Digistar																		
	76		Cat / NL / Largada			Junior / 52 / 09:03:30			Cidade		Salvador		Wr 450 F														
PC	Tp	Trc	KmPC	Ideal	Passagem	Pen	Pontos	Col	PC	Tp	Trc	KmPC	Ideal	Passagem	Pen	Pontos	Col										
118	Pass	1	0.000	09:07:30	08:05:03	0	+0	6°	60	Tmp	68	4.033	11:01:30	11:02:08	0	+35	10°										
1	Tmp	2	0.220	09:07:55	09:07:52	0	-0	5°	Etapa A									Num	76	Pen	0	PCZ	5	Total PP	3232	PG	11
2	Tmp	4	0.641	09:08:36	09:08:40	0	+1	3°	61	Tmp	72	0.416	11:54:57	11:54:58	0	+0	4°										
3	Tmp	5	1.035	09:09:17	09:09:25	0	+5	9°	62	Tmp	73	1.992	11:57:21	11:57:22	0	+0	4°										
4	Tmp	5	1.892	09:10:27	09:10:33	0	+3	9°	63	Tmp	74	2.226	11:57:44	11:57:57	0	+10	9°										
5	Tmp	6	2.225	09:10:54	09:11:01	0	+4	11°	64	Tmp	74	2.571	11:58:20	11:58:36	0	+13	8°										
6	Tmp	6	3.502	09:12:43	09:12:43	0	+0	11°	65	Tmp	75	2.723	11:58:42	11:59:13	0	+28	8°										
7	Tmp	8	4.190	09:13:48	09:13:51	0	+0	11°	66	Tmp	75	2.893	11:59:10	11:59:56	0	+43	9°										
8	Tmp	9	5.002	09:14:55	09:14:58	0	+0	10°	67	Tmp	75	3.164	11:59:54	12:00:44	0	+47	9°										
9	Tmp	10	5.847	09:16:22	09:16:31	0	+6	10°	68	Tmp	76	3.400	12:00:33	12:01:21	0	+45	9°										
10	Tmp	11	6.122	09:16:50	09:17:04	0	+11	10°	69	Tmp	77	4.148	12:01:49	12:02:50	0	+58	9°										
11	Tmp	15	3.712	09:30:36	09:30:46	0	+7	10°	70	Tmp	79	4.718	12:02:55	12:03:53	0	+55	10°										
12	Tmp	15	4.032	09:31:15	09:31:30	0	+12	10°	71	Tmp	79	5.219	12:03:51	12:05:13	0	+79	10°										
13	Tmp	17	4.282	09:31:46	09:32:18	0	+29	10°	72	Tmp	79	5.553	12:04:29	12:06:11	0	+99	9°										
14	Tmp	17	4.683	09:32:31	09:33:35	0	+61	10°	73	Tmp	80	5.896	12:05:30	12:07:22	0	+109	10°										
15	Tmp	17	4.851	09:32:50	09:33:58	0	+65	10°	74	Tmp	81	0.017	12:05:51	12:07:50	0	+116	10°										
16	Tmp	17	5.091	09:33:17	09:34:38	0	+78	9°	75	Tmp	81	0.445	12:06:39	12:08:49	0	+127	10°										
17	Tmp	17	5.312	09:33:42	09:35:14	0	+89	8°	76	Tmp	83	0.967	12:07:42	12:10:09	0	+144	10°										
18	Tmp	17	5.425	09:33:55	09:35:42	0	+104	7°	77	Tmp	83	1.440	12:08:35	12:11:09	0	+151	10°										
19	Tmp	17	5.720	09:34:28	09:36:36	0	+125	8°	78	Tmp	83	1.869	12:09:23	12:11:54	0	+148	10°										
20	Tmp	17	5.941	09:34:53	09:38:21	0	+205	11°	79	Tmp	83	2.652	12:10:51	12:13:29	0	+155	10°										
21	Tmp	18	6.143	09:35:15	09:38:49	0	+211	12°	80	Tmp	86	0.324	12:20:01	12:20:08	0	+4	10°										
22	Tmp	19	7.645	09:37:43	09:40:41	0	+175	12°	81	Tmp	87	0.802	12:21:08	12:21:24	0	+13	10°										
23	Tmp	21	0.395	09:39:31	09:42:30	0	+176	12°	82	Tmp	87	1.050	12:21:52	12:22:17	0	+22	10°										
24	Tmp	21	0.792	09:40:11	09:43:13	0	+179	12°	83	Tmp	89	3.348	12:30:49	12:30:53	0	+1	10°										
25	Tmp	27	4.030	09:50:02	09:50:10	0	+5	11°	84	Tmp	90	4.883	12:32:52	12:32:56	0	+1	10°										
26	Tmp	28	4.765	09:51:11	09:51:24	0	+10	11°	85	Tmp	90	5.292	12:33:45	12:35:39	0	+111	10°										
27	Tmp	31	1.801	09:57:13	09:57:19	0	+3	11°	86	Tmp	91	6.525	12:36:07	12:36:13	0	+3	10°										
28	Tmp	32	2.090	09:57:49	09:58:10	0	+18	11°	87	Tmp	95	1.569	12:51:35	12:51:38	0	+0	10°										
29	Tmp	34	3.602	10:00:13	10:00:53	0	+37	11°	88	Tmp	96	1.794	12:51:59	12:52:07	0	+5	9°										
30	Tmp	35	4.750	10:02:00	10:02:30	0	+27	11°	89	Tmp	98	2.055	12:52:40	12:53:01	0	+18	9°										
31	Tmp	36	5.013	10:02:30	10:02:53	0	+20	11°	90	Tmp	101	4.196	12:56:24	12:56:28	0	+1	9°										
32	Tmp	37	5.556	10:03:42	10:04:16	0	+31	11°	91	Tmp	102	4.699	12:57:20	12:57:28	0	+5	9°										
33	Tmp	39	5.988	10:04:33	10:05:14	0	+38	11°	92	Tmp	104	6.063	12:59:10	12:59:10	0	+0	9°										
34	Tmp	40	6.579	10:05:32	10:06:09	0	+34	10°	93	Canc	108	0.572	--:--:--	--:--:--	0	+0	9°										
35	Tmp	41	0.000	10:06:10	10:06:42	0	+29	10°	94	Tmp	110	1.282	13:16:46	13:19:53	0	+184	10°										
36	Tmp	42	0.871	10:07:35	10:07:43	0	+5	10°	95	Tmp	111	1.583	13:17:33	13:20:28	0	+172	10°										
37	Tmp	42	3.152	10:11:36	10:11:40	0	+1	10°	96	Tmp	111	5.416	13:22:47	13:23:50	0	+60	10°										
38	Tmp	43	3.772	10:12:49	10:13:01	0	+9	10°	97	Tmp	112	6.730	13:24:36	13:25:14	0	+35	10°										
39	Tmp	44	4.952	10:15:58	10:17:04	0	+63	10°	98	Tmp	113	6.779	13:24:42	13:26:17	0	+92	11°										
40	Tmp	47	5.508	10:23:32	10:24:00	0	+25	10°	99	Tmp	114	0.706	13:26:13	13:27:44	0	+88	10°										
41	Tmp	48	5.877	10:24:53	10:26:13	0	+77	11°	100	Tmp	116	0.936	13:31:30	13:31:32	0	+0	9°										
42	Tmp	49	6.240	10:25:43	10:27:21	0	+95	11°	101	Tmp	117	1.274	13:32:08	13:32:16	0	+5	9°										
43	Tmp	53	0.700	10:37:48	10:37:59	0	+8	11°	102	Tmp	119	1.951	13:33:22	13:33:47	0	+22	10°										
44	Tmp	55	1.218	10:39:22	10:39:34	0	+9	11°	103	Tmp	122	2.496	13:34:54	13:35:03	0	+6	9°										
45	Tmp	56	1.397	10:39:49	10:40:08	0	+16	11°	104	Tmp	123	3.005	13:35:52	13:36:02	0	+7	8°										
46	Tmp	57	1.888	10:40:51	10:41:47	0	+53	11°	105	Tmp	123	3.803	13:37:03	13:37:11	0	+5	6°										
47	Tmp	59	3.784	10:44:19	10:45:00	0	+38	11°	106	Tmp	128	0.771	13:45:27	13:45:38	0	+8	6°										
48	Tmp	59	4.403	10:45:24	10:46:36	0	+69	11°	107	Tmp	130	0.940	13:45:44	13:46:03	0	+16	6°										
49	Tmp	59	4.568	10:45:42	10:47:00	0	+75	11°	108	Tmp	132	1.324	13:46:28	13:46:49	0	+18	7°										
50	Tmp	59	5.336	10:47:03	10:49:38	0	+152	11°	109	Tmp	133	1.627	13:46:57	13:48:57	0	+117	8°										
51	Tmp	60	0.006	10:47:34	10:50:31	0	+174	12°	110	Tmp	134	1.792	13:47:14	13:47:49	0	+32	8°										
52	Tmp	60	0.466	10:48:26	10:51:44	0	+195	11°	111	Tmp	136	2.105	13:47:42	13:48:25	0	+40	7°										
53	Tmp	62	1.149	10:49:50	10:53:51	0	+238	11°	112	Tmp	137	2.256	13:47:59	13:50:26	0	+144	7°										
54	Tmp	64	2.174	10:56:34	10:56:33	0	-0	11°	113	Tmp	139	2.531	13:48:26	13:49:33	0	+64	7°										
55	Tmp	65	2.671	10:57:30	10:57:37	0	+4	11°	114	Tmp	139	2.909	13:49:06	13:51:01	0	+112	7°										
56	Tmp	65	2.730	10:57:37	10:57:54	0	+14	11°	115	Tmp	139	3.183	13:49:35	13:51:14	0	+96	6°										
57	Tmp	66	3.294	10:58:50	10:59:09	0	+16	11°	116	Tmp	139	3.365	13:49:55	13:51:31	0	+93	6°										
58	Tmp	66	3.642	11:00:20	11:00:51	0	+28	11°	117	Tmp	140	3.569	13:50:15	13:52:00	0	+102	6°										
59	Tmp	67	3.766	11:00:51	11:01:29	0	+35	10°																			

N u m 76	Equipe	76 / Rui Carlos Merkel Luchese / Rui do Trem				
	Patrocinador	Digistar				
	Cat / NL / Largada	Junior / 52 / 09:03:30	Cidade	Salvador	Wr	450 F

PC	Tp	Trc	KmPC	Ideal	Passagem	Pen	Pontos	Col
-----------	-----------	------------	-------------	--------------	-----------------	------------	---------------	------------

Etapa B	Num	76	Pen	0	PCZ	5	Total PP	3129	PG	15
----------------	------------	----	------------	---	------------	---	-----------------	------	-----------	----

Num	76	A	10°	PG	11	B	6°	PG	15	Tot PG	26	Col.	7°
------------	----	----------	-----	-----------	----	----------	----	-----------	----	---------------	----	-------------	----



Moto Clube - Sua concessionária autorizada Honda

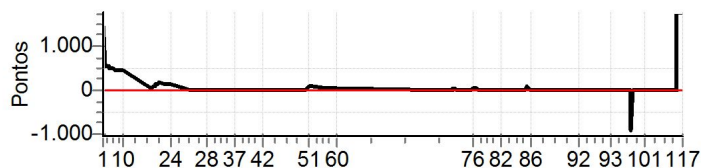
N u m	77		Equipe		77 / Yuri de Araujo Guimaraes / Pau de Lodo																						
	77		Patrocinador		Princesa Off Road																						
	Cat / NL / Largada		Junior / 39 / 08:57:00				Cidade		Feira de Santana				Xcwf-250														
PC	Tp	Trc	KmPC	Ideal	Passagem	Pen	Pontos	Col	PC	Tp	Trc	KmPC	Ideal	Passagem	Pen	Pontos	Col										
118	Pass	1	0.000	09:01:00		0	+900	20°	60	Tmp	68	4.033	10:55:00	10:55:49	0	+46	18°										
1	Tmp	2	0.220	09:01:25	09:11:00	900	+1472	20°	Etapa A									Num	77	Pen	900	PCZ	10	Total PP	10057	PG	3
2	Tmp	4	0.641	09:02:06	09:11:32	0	+563	19°	61	Tmp	72	0.416	11:48:27	11:48:34	0	+4	18°										
3	Tmp	5	1.035	09:02:47	09:12:08	0	+558	19°	62	Tmp	73	1.992	11:50:51	11:50:51	0	+0	16°										
4	Tmp	5	1.892	09:03:57	09:13:04	0	+544	19°	63	Tmp	74	2.226	11:51:14	11:51:57	0	+40	11°										
5	Tmp	6	2.225	09:04:24	09:13:28	0	+541	19°	64	Tmp	74	2.571	11:51:50	11:52:29	0	+36	10°										
6	Tmp	6	3.502	09:06:13	09:14:48	0	+512	19°	65	Tmp	75	2.723	11:52:12	11:52:57	0	+42	10°										
7	Tmp	8	4.190	09:07:18	09:15:34	0	+493	19°	66	Tmp	75	2.893	11:52:40	11:53:22	0	+39	10°										
8	Tmp	9	5.002	09:08:25	09:16:23	0	+475	19°	67	Tmp	75	3.164	11:53:24	11:54:04	0	+37	10°										
9	Tmp	10	5.847	09:09:52	09:17:46	0	+471	19°	68	Tmp	76	3.400	11:54:03	11:54:33	0	+27	10°										
10	Tmp	11	6.122	09:10:20	09:18:14	0	+471	19°	69	Tmp	77	4.148	11:55:19	11:55:42	0	+20	10°										
11	Tmp	15	3.712	09:24:06	09:25:32	0	+83	19°	70	Tmp	79	4.718	11:56:25	11:56:35	0	+7	8°										
12	Tmp	15	4.032	09:24:45	09:26:10	0	+82	19°	71	Tmp	79	5.219	11:57:21	11:57:43	0	+19	8°										
13	Tmp	17	4.282	09:25:16	09:26:52	0	+93	19°	72	Tmp	79	5.553	11:57:59	11:58:38	0	+36	7°										
14	Tmp	17	4.683	09:26:01	09:28:13	0	+129	19°	73	Tmp	80	5.896	11:59:00	11:59:36	0	+33	5°										
15	Tmp	17	4.851	09:26:20	09:28:37	0	+134	19°	74	Tmp	81	0.017	11:59:21	11:59:58	0	+34	4°										
16	Tmp	17	5.091	09:26:47	09:29:19	0	+149	19°	75	Tmp	81	0.445	12:00:09	12:00:49	0	+37	4°										
17	Tmp	17	5.312	09:27:12	09:29:48	0	+153	19°	76	Tmp	83	0.967	12:01:12	12:02:00	0	+45	4°										
18	Tmp	17	5.425	09:27:25	09:30:15	0	+167	19°	77	Tmp	83	1.440	12:02:05	12:02:55	0	+47	4°										
19	Tmp	17	5.720	09:27:58	09:31:08	0	+187	19°	78	Tmp	83	1.869	12:02:53	12:03:38	0	+42	4°										
20	Tmp	17	5.941	09:28:23	09:31:43	0	+197	19°	79	Tmp	83	2.652	12:04:21	12:04:59	0	+35	4°										
21	Tmp	18	6.143	09:28:45	09:32:10	0	+202	19°	80	Tmp	86	0.324	12:13:31	12:13:31	0	+0	4°										
22	Tmp	19	7.645	09:31:13	09:33:56	0	+160	19°	81	Tmp	87	0.802	12:14:38	12:14:39	0	+0	4°										
23	Tmp	21	0.395	09:33:01	09:35:37	0	+153	19°	82	Tmp	87	1.050	12:15:22	12:15:21	0	-0	3°										
24	Tmp	21	0.792	09:33:41	09:36:10	0	+146	19°	83	Tmp	89	3.348	12:24:19	12:24:23	0	+1	3°										
25	Tmp	27	4.030	09:43:32	09:43:38	0	+3	19°	84	Tmp	90	4.883	12:26:22	12:26:27	0	+2	3°										
26	Tmp	28	4.765	09:44:41	09:44:44	0	+0	19°	85	Tmp	90	5.292	12:27:15	12:29:06	0	+108	3°										
27	Tmp	31	1.801	09:50:43	09:50:44	0	+0	19°	86	Tmp	91	6.525	12:29:37	12:29:36	0	-0	3°										
28	Tmp	32	2.090	09:51:19	09:51:34	0	+12	19°	87	Tmp	95	1.569	12:45:05	12:45:05	0	+0	3°										
29	Tmp	34	3.602	09:53:43	09:54:03	0	+17	18°	88	Tmp	96	1.794	12:45:29	12:45:32	0	+0	3°										
30	Tmp	35	4.750	09:55:30	09:55:43	0	+10	18°	89	Tmp	98	2.055	12:46:10	12:46:16	0	+3	3°										
31	Tmp	36	5.013	09:56:00	09:56:03	0	+0	18°	90	Tmp	101	4.196	12:49:54	12:49:57	0	+0	3°										
32	Tmp	37	5.556	09:57:12	09:57:16	0	+1	18°	91	Tmp	102	4.699	12:50:50	12:50:51	0	+0	3°										
33	Tmp	39	5.988	09:58:03	09:58:08	0	+2	18°	92	Tmp	104	6.063	12:52:40	12:52:38	0	-0	3°										
34	Tmp	40	6.579	09:59:02	09:59:06	0	+1	18°	93	Canc	108	0.572	--:--:--	--:--:--	0	+0	3°										
35	Tmp	41	0.000	09:59:40	09:59:41	0	+0	18°	94	Tmp	110	1.282	13:10:16	13:10:15	0	-0	3°										
36	Tmp	42	0.871	10:01:05	10:01:06	0	+0	18°	95	Tmp	111	1.583	13:11:03	13:10:59	0	-3	3°										
37	Tmp	42	3.152	10:05:06	10:05:07	0	+0	18°	96	Tmp	111	5.416	13:16:17	13:16:15	0	-0	3°										
38	Tmp	43	3.772	10:06:19	10:06:42	0	+20	18°	97	Tmp	112	6.730	13:18:06	13:18:26	0	+17	3°										
39	Tmp	44	4.952	10:09:28	10:10:02	0	+31	18°	98	Tmp	113	6.779	13:18:12	13:18:11	900	-900	6°										
40	Tmp	47	5.508	10:17:02	10:17:01	0	-0	18°	99	Tmp	114	0.706	13:19:43	13:19:57	0	+11	6°										
41	Tmp	48	5.877	10:18:23	10:18:24	0	+0	18°	100	Tmp	116	0.936	13:25:00	13:25:02	0	+0	5°										
42	Tmp	49	6.240	10:19:13	10:19:21	0	+5	18°	101	Tmp	117	1.274	13:25:38	13:25:37	0	-0	5°										
43	Tmp	53	0.700	10:31:18	10:31:21	0	+0	18°	102	Tmp	119	1.951	13:26:52	13:26:59	0	+4	5°										
44	Tmp	55	1.218	10:32:52	10:32:57	0	+2	18°	103	Tmp	122	2.496	13:28:24	13:28:20	0	-3	4°										
45	Tmp	56	1.397	10:33:19	10:33:24	0	+2	18°	104	Tmp	123	3.005	13:29:22	13:29:26	0	+1	4°										
46	Tmp	57	1.888	10:34:21	10:34:22	0	+0	18°	105	Tmp	123	3.803	13:30:33	13:30:33	0	+0	4°										
47	Tmp	59	3.784	10:37:49	10:38:02	0	+10	18°	106	Tmp	128	0.771	13:38:57	13:38:57	0	+0	4°										
48	Tmp	59	4.403	10:38:54	10:39:29	0	+32	18°	107	Tmp	130	0.940	13:39:14	13:39:21	0	+4	4°										
49	Tmp	59	4.568	10:39:12	10:39:52	0	+37	18°	108	Tmp	132	1.324	13:39:58	13:40:03	0	+2	4°										
50	Tmp	59	5.336	10:40:33	10:41:54	0	+78	18°	109	Tmp	133	1.627	13:40:27	13:40:44	0	+14	4°										
51	Tmp	60	0.006	10:41:04	10:42:38	0	+91	18°	110	Tmp	134	1.792	13:40:44	13:40:56	0	+9	4°										
52	Tmp	60	0.466	10:41:56	10:43:45	0	+106	18°	111	Tmp	136	2.105	13:41:12		0	+1800	11°										
53	Tmp	62	1.149	10:43:20	10:45:31	0	+128	18°	112	Tmp	137	2.256	13:41:29		0	+1800	12°										
54	Tmp	64	2.174	10:50:04	10:51:29	0	+82	18°	113	Tmp	139	2.531	13:41:56		0	+1800	16°										
55	Tmp	65	2.671	10:51:00	10:52:15	0	+72	18°	114	Tmp	139	2.909	13:42:36		0	+1800	16°										
56	Tmp	65	2.730	10:51:07	10:52:24	0	+74	18°	115	Tmp	139	3.183	13:43:05		0	+1800	16°										
57	Tmp	66	3.294	10:52:20	10:53:27	0	+64	18°	116	Tmp	139	3.365	13:43:25		0	+1800	16°										
58	Tmp	66	3.642	10:53:50	10:54:41	0	+48	18°	117	Tmp	140	3.569	13:43:45		0	+1800	17°										
59	Tmp	67	3.766	10:54:21	10:55:12	0	+48	18°																			

N u m	77	Equipe	77 / Yuri de Araujo Guimaraes / Pau de Lodo				
		Patrocinador	Princesa Off Road				
		Cat / NL / Largada	Junior / 39 / 08:57:00	Cidade	Feira de Santana	Xcwf-250	

PC	Tp	Trc	KmPC	Ideal	Passagem	Pen	Pontos	Col
-----------	-----------	------------	-------------	--------------	-----------------	------------	---------------	------------

Etapas B	Num	77	Pen	900	PCZ	17	Total PP	14262	PG	4
-----------------	------------	----	------------	-----	------------	----	-----------------	-------	-----------	---

Num	77	A	18°	PG	3	B	17°	PG	4	Tot PG	7	Col.	19°
------------	----	----------	-----	-----------	---	----------	-----	-----------	---	---------------	---	-------------	-----



Moto Clube - Sua concessionária autorizada Honda

.

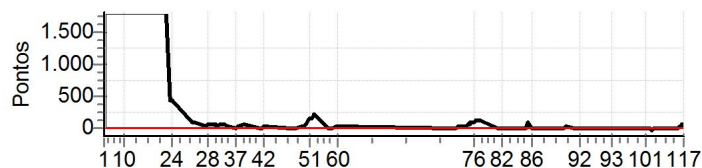
N u m	82		Equipe		82 / Marcus Paulo F Calheira / Balalau																						
	82		Patrocinador		Calheira, Galvao E Araujo Advogados																						
	82		Cat / NL / Largada		Junior / 41 / 08:58:00		Cidade		Salvador	Wr 125 2t																	
PC	Tp	Trc	KmPC	Ideal	Passagem	Pen	Pontos	Col	PC	Tp	Trc	KmPC	Ideal	Passagem	Pen	Pontos	Col										
118	Pass	1	0.000	09:02:00	08:05:16	0	+0	15°	60	Tmp	68	4.033	10:56:00	10:56:42	0	+39	19°										
1	Tmp	2	0.220	09:02:25		0	+1800	19°	Etapa A									Num	82	Pen	0	PCZ	2	Total PP	42385	PG	2
2	Tmp	4	0.641	09:03:06		0	+1800	20°	61	Tmp	72	0.416	11:49:27	11:49:27	0	+0	10°										
3	Tmp	5	1.035	09:03:47		0	+1800	20°	62	Tmp	73	1.992	11:51:51	11:51:50	0	-0	9°										
4	Tmp	5	1.892	09:04:57		0	+1800	20°	63	Tmp	74	2.226	11:52:14	11:52:20	0	+3	4°										
5	Tmp	6	2.225	09:05:24		0	+1800	20°	64	Tmp	74	2.571	11:52:50	11:53:01	0	+8	5°										
6	Tmp	6	3.502	09:07:13		0	+1800	20°	65	Tmp	75	2.723	11:53:12	11:53:36	0	+21	5°										
7	Tmp	8	4.190	09:08:18		0	+1800	20°	66	Tmp	75	2.893	11:53:40	11:54:05	0	+22	5°										
8	Tmp	9	5.002	09:09:25		0	+1800	20°	67	Tmp	75	3.164	11:54:24	11:54:54	0	+27	5°										
9	Tmp	10	5.847	09:10:52		0	+1800	20°	68	Tmp	76	3.400	11:55:03	11:55:30	0	+24	6°										
10	Tmp	11	6.122	09:11:20		0	+1800	20°	69	Tmp	77	4.148	11:56:19	11:56:53	0	+31	5°										
11	Tmp	15	3.712	09:25:06		0	+1800	20°	70	Tmp	79	4.718	11:57:25	11:57:51	0	+23	5°										
12	Tmp	15	4.032	09:25:45		0	+1800	20°	71	Tmp	79	5.219	11:58:21	11:59:07	0	+43	5°										
13	Tmp	17	4.282	09:26:16		0	+1800	20°	72	Tmp	79	5.553	11:58:59	12:00:04	0	+62	5°										
14	Tmp	17	4.683	09:27:01		0	+1800	20°	73	Tmp	80	5.896	12:00:00	12:01:20	0	+77	6°										
15	Tmp	17	4.851	09:27:20		0	+1800	20°	74	Tmp	81	0.017	12:00:21	12:01:51	0	+87	6°										
16	Tmp	17	5.091	09:27:47		0	+1800	20°	75	Tmp	81	0.445	12:01:09	12:02:52	0	+100	6°										
17	Tmp	17	5.312	09:28:12		0	+1800	20°	76	Tmp	83	0.967	12:02:12	12:04:08	0	+113	6°										
18	Tmp	17	5.425	09:28:25		0	+1800	20°	77	Tmp	83	1.440	12:03:05	12:05:05	0	+117	6°										
19	Tmp	17	5.720	09:28:58		0	+1800	20°	78	Tmp	83	1.869	12:03:53	12:05:52	0	+116	6°										
20	Tmp	17	5.941	09:29:23		0	+1800	20°	79	Tmp	83	2.652	12:05:21	12:07:23	0	+119	7°										
21	Tmp	18	6.143	09:29:45		0	+1800	20°	80	Tmp	86	0.324	12:14:31	12:14:35	0	+1	7°										
22	Tmp	19	7.645	09:32:13		0	+1800	20°	81	Tmp	87	0.802	12:15:38	12:15:49	0	+8	7°										
23	Tmp	21	0.395	09:34:01	09:41:14	0	+430	20°	82	Tmp	87	1.050	12:16:22	12:16:35	0	+10	7°										
24	Tmp	21	0.792	09:34:41	09:41:51	0	+427	20°	83	Tmp	89	3.348	12:25:19	12:25:22	0	+0	7°										
25	Tmp	27	4.030	09:44:32	09:46:13	0	+98	20°	84	Tmp	90	4.883	12:27:22	12:27:25	0	+0	7°										
26	Tmp	28	4.765	09:45:41	09:47:21	0	+97	20°	85	Tmp	90	5.292	12:28:15	12:30:07	0	+109	7°										
27	Tmp	31	1.801	09:51:43	09:52:33	0	+47	20°	86	Tmp	91	6.525	12:30:37	12:30:40	0	+0	7°										
28	Tmp	32	2.090	09:52:19	09:53:24	0	+62	20°	87	Tmp	95	1.569	12:46:05	12:46:23	0	+15	7°										
29	Tmp	34	3.602	09:54:43	09:56:06	0	+80	20°	88	Tmp	96	1.794	12:46:29	12:46:51	0	+19	7°										
30	Tmp	35	4.750	09:56:30	09:57:36	0	+63	20°	89	Tmp	98	2.055	12:47:10	12:47:42	0	+29	7°										
31	Tmp	36	5.013	09:57:00	09:57:56	0	+53	20°	90	Tmp	101	4.196	12:50:54	12:50:57	0	+0	7°										
32	Tmp	37	5.556	09:58:12	09:59:16	0	+61	20°	91	Tmp	102	4.699	12:51:50	12:51:53	0	+0	7°										
33	Tmp	39	5.988	09:59:03	10:00:15	0	+69	20°	92	Tmp	104	6.063	12:53:40	12:53:40	0	+0	7°										
34	Tmp	40	6.579	10:00:02	10:01:12	0	+67	20°	93	Canc	108	0.572	--:--:--	--:--:--	0	+0	7°										
35	Tmp	41	0.000	10:00:40	10:01:49	0	+66	20°	94	Tmp	110	1.282	13:11:16	13:11:29	0	+10	6°										
36	Tmp	42	0.871	10:02:05	10:02:51	0	+43	20°	95	Tmp	111	1.583	13:12:03	13:12:03	0	+0	6°										
37	Tmp	42	3.152	10:06:06	10:06:24	0	+15	20°	96	Tmp	111	5.416	13:17:17	13:17:18	0	+0	6°										
38	Tmp	43	3.772	10:07:19	10:07:50	0	+28	20°	97	Tmp	112	6.730	13:19:06	13:19:13	0	+4	6°										
39	Tmp	44	4.952	10:10:28	10:11:37	0	+66	20°	98	Tmp	113	6.779	13:19:12	13:19:30	0	+15	4°										
40	Tmp	47	5.508	10:18:02	10:18:10	0	+5	20°	99	Tmp	114	0.706	13:20:43	13:20:49	0	+3	4°										
41	Tmp	48	5.877	10:19:23	10:19:46	0	+20	20°	100	Tmp	116	0.936	13:26:00	13:26:02	0	+0	2°										
42	Tmp	49	6.240	10:20:13	10:20:55	0	+39	20°	101	Tmp	117	1.274	13:26:38	13:26:40	0	+0	2°										
43	Tmp	53	0.700	10:32:18	10:32:22	0	+1	20°	102	Tmp	119	1.951	13:27:52	13:28:07	0	+12	2°										
44	Tmp	55	1.218	10:33:52	10:34:07	0	+12	20°	103	Tmp	122	2.496	13:29:24	13:29:13	0	-24	2°										
45	Tmp	56	1.397	10:34:19	10:34:40	0	+18	20°	104	Tmp	123	3.005	13:30:22	13:30:28	0	+3	2°										
46	Tmp	57	1.888	10:35:21	10:35:42	0	+18	20°	105	Tmp	123	3.803	13:31:33	13:31:38	0	+2	2°										
47	Tmp	59	3.784	10:38:49	10:39:17	0	+25	20°	106	Tmp	128	0.771	13:39:57	13:40:01	0	+1	2°										
48	Tmp	59	4.403	10:39:54	10:40:48	0	+51	20°	107	Tmp	130	0.940	13:40:14	13:40:26	0	+9	2°										
49	Tmp	59	4.568	10:40:12	10:41:15	0	+60	20°	108	Tmp	132	1.324	13:40:58	13:41:08	0	+7	2°										
50	Tmp	59	5.336	10:41:33	10:43:38	0	+122	20°	109	Tmp	133	1.627	13:41:27	13:41:49	0	+19	2°										
51	Tmp	60	0.006	10:42:04	10:44:36	0	+149	20°	110	Tmp	134	1.792	13:41:44	13:42:08	0	+21	2°										
52	Tmp	60	0.466	10:42:56	10:45:48	0	+169	20°	111	Tmp	136	2.105	13:42:12	13:42:37	0	+22	2°										
53	Tmp	62	1.149	10:44:20	10:47:54	0	+211	20°	112	Tmp	137	2.256	13:42:29	13:43:02	0	+30	2°										
54	Tmp	64	2.174	10:51:04	10:51:04	0	+0	20°	113	Tmp	139	2.531	13:42:56	13:43:37	0	+38	2°										
55	Tmp	65	2.671	10:52:00	10:51:59	0	-0	20°	114	Tmp	139	2.909	13:43:36	13:44:29	0	+50	2°										
56	Tmp	65	2.730	10:52:07	10:52:11	0	+1	20°	115	Tmp	139	3.183	13:44:05	13:45:06	0	+58	2°										
57	Tmp	66	3.294	10:53:20	10:53:29	0	+6	20°	116	Tmp	139	3.365	13:44:25	13:45:22	0	+54	2°										
58	Tmp	66	3.642	10:54:50	10:55:21	0	+28	19°	117	Tmp	140	3.569	13:44:45	13:45:51	0	+63	2°										
59	Tmp	67	3.766	10:55:21	10:56:03	0	+39	19°																			

N u m	82	Equipe	82 / Marcus Paulo F Calheira / Balalau				
		Patrocinador	Calheira, Galvao E Araujo Advogados				
		Cat / NL / Largada	Junior / 41 / 08:58:00	Cidade	Salvador	Wr 125 2t	

PC	Tp	Trc	KmPC	Ideal	Passagem	Pen	Pontos	Col
-----------	-----------	------------	-------------	--------------	-----------------	------------	---------------	------------

Etapa B	Num 82	Pen 0	PCZ 12	Total PP 1629	PG 22
----------------	---------------	--------------	---------------	----------------------	--------------

Num 82	A 19°	PG 2	B 2°	PG 22	Tot PG 24	Col. 11°
---------------	--------------	-------------	-------------	--------------	------------------	-----------------



Moto Clube - Sua concessionária autorizada Honda

.

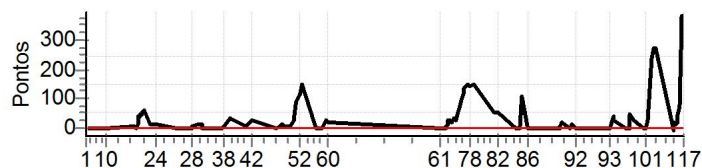
N u m	83		Equipe		83 / José Eduardo R M Sena / Plástico																						
			Patrocinador		Prefeitura de Paulo Afonso, Je Embalagens																						
	Cat / NL / Largada		Junior / 40 / 08:57:30				Cidade		Paulo Afonso-BA				Honda														
PC	Tp	Trc	KmPC	Ideal	Passagem	Pen	Pontos	Col	PC	Tp	Trc	KmPC	Ideal	Passagem	Pen	Pontos	Col										
118	Pass	1	0.000	09:01:30	08:05:12	0	+0	16°	60	Tmp	68	4.033	10:55:30	10:55:52	0	+19	2°										
1	Tmp	2	0.220	09:01:55	09:01:53	0	-0	12°	Etapa A									Num	83	Pen	0	PCZ	13	Total PP	1274	PG	22
2	Tmp	4	0.641	09:02:36	09:02:38	0	+0	2°	61	Tmp	72	0.416	11:48:57	11:49:02	0	+2	15°										
3	Tmp	5	1.035	09:03:17	09:03:20	0	+0	1°	62	Tmp	73	1.992	11:51:21	11:51:24	0	+0	14°										
4	Tmp	5	1.892	09:04:27	09:04:28	0	+0	1°	63	Tmp	74	2.226	11:51:44	11:51:53	0	+6	8°										
5	Tmp	6	2.225	09:04:54	09:04:57	0	+0	1°	64	Tmp	74	2.571	11:52:20	11:52:34	0	+11	7°										
6	Tmp	6	3.502	09:06:43	09:06:44	0	+0	1°	65	Tmp	75	2.723	11:52:42	11:53:10	0	+25	7°										
7	Tmp	8	4.190	09:07:48	09:07:53	0	+2	1°	66	Tmp	75	2.893	11:53:10	11:53:37	0	+24	7°										
8	Tmp	9	5.002	09:08:55	09:08:57	0	+0	1°	67	Tmp	75	3.164	11:53:54	11:54:23	0	+26	7°										
9	Tmp	10	5.847	09:10:22	09:10:28	0	+3	1°	68	Tmp	76	3.400	11:54:33	11:54:57	0	+21	7°										
10	Tmp	11	6.122	09:10:50	09:10:56	0	+3	2°	69	Tmp	77	4.148	11:55:49	11:56:25	0	+33	7°										
11	Tmp	15	3.712	09:24:36	09:24:44	0	+5	2°	70	Tmp	79	4.718	11:56:55	11:57:23	0	+25	7°										
12	Tmp	15	4.032	09:25:15	09:25:22	0	+4	3°	71	Tmp	79	5.219	11:57:51	11:58:48	0	+54	6°										
13	Tmp	17	4.282	09:25:46	09:26:03	0	+14	3°	72	Tmp	79	5.553	11:58:29	11:59:50	0	+78	6°										
14	Tmp	17	4.683	09:26:31	09:27:15	0	+41	4°	73	Tmp	80	5.896	11:59:30	12:01:13	0	+100	7°										
15	Tmp	17	4.851	09:26:50	09:27:32	0	+39	4°	74	Tmp	81	0.017	11:59:51	12:01:55	0	+121	8°										
16	Tmp	17	5.091	09:27:17	09:28:07	0	+47	2°	75	Tmp	81	0.445	12:00:39	12:02:56	0	+134	8°										
17	Tmp	17	5.312	09:27:42	09:28:36	0	+51	2°	76	Tmp	83	0.967	12:01:42	12:04:12	0	+147	9°										
18	Tmp	17	5.425	09:27:55	09:28:54	0	+56	2°	77	Tmp	83	1.440	12:02:35	12:05:06	0	+148	9°										
19	Tmp	17	5.720	09:28:28	09:29:32	0	+61	1°	78	Tmp	83	1.869	12:03:23	12:05:49	0	+143	8°										
20	Tmp	17	5.941	09:28:53	09:29:58	0	+62	1°	79	Tmp	83	2.652	12:04:51	12:07:22	0	+148	8°										
21	Tmp	18	6.143	09:29:15	09:30:19	0	+61	1°	80	Tmp	86	0.324	12:14:01	12:14:59	0	+55	8°										
22	Tmp	19	7.645	09:31:43	09:32:03	0	+17	1°	81	Tmp	87	0.802	12:15:08	12:16:09	0	+58	9°										
23	Tmp	21	0.395	09:33:31	09:33:51	0	+17	1°	82	Tmp	87	1.050	12:15:52	12:16:51	0	+56	9°										
24	Tmp	21	0.792	09:34:11	09:34:27	0	+13	1°	83	Tmp	89	3.348	12:24:49	12:24:53	0	+1	9°										
25	Tmp	27	4.030	09:44:02	09:44:07	0	+2	1°	84	Tmp	90	4.883	12:26:52	12:26:52	0	+0	9°										
26	Tmp	28	4.765	09:45:11	09:45:15	0	+1	1°	85	Tmp	90	5.292	12:27:45	12:29:38	0	+110	9°										
27	Tmp	31	1.801	09:51:13	09:51:15	0	+0	1°	86	Tmp	91	6.525	12:30:07	12:30:07	0	+0	9°										
28	Tmp	32	2.090	09:51:49	09:52:01	0	+9	1°	87	Tmp	95	1.569	12:45:35	12:45:38	0	+0	8°										
29	Tmp	34	3.602	09:54:13	09:54:28	0	+12	1°	88	Tmp	96	1.794	12:45:59	12:46:08	0	+6	8°										
30	Tmp	35	4.750	09:56:00	09:56:14	0	+11	1°	89	Tmp	98	2.055	12:46:40	12:47:03	0	+20	8°										
31	Tmp	36	5.013	09:56:30	09:56:34	0	+1	1°	90	Tmp	101	4.196	12:50:24	12:50:30	0	+3	8°										
32	Tmp	37	5.556	09:57:42	09:57:47	0	+2	1°	91	Tmp	102	4.699	12:51:20	12:51:39	0	+16	8°										
33	Tmp	39	5.988	09:58:33	09:58:39	0	+3	1°	92	Tmp	104	6.063	12:53:10	12:53:14	0	+1	8°										
34	Tmp	40	6.579	09:59:32	09:59:38	0	+3	1°	93	Canc	108	0.572	--:--:--	--:--:--	0	+0	8°										
35	Tmp	41	0.000	10:00:10	10:00:10	0	+0	1°	94	Tmp	110	1.282	13:10:46	13:11:31	0	+42	8°										
36	Tmp	42	0.871	10:01:35	10:01:37	0	+0	1°	95	Tmp	111	1.583	13:11:33	13:12:03	0	+27	8°										
37	Tmp	42	3.152	10:05:36	10:05:40	0	+1	1°	96	Tmp	111	5.416	13:16:47	13:16:53	0	+3	7°										
38	Tmp	43	3.772	10:06:49	10:07:01	0	+9	1°	97	Tmp	112	6.730	13:18:36	13:18:39	0	+0	7°										
39	Tmp	44	4.952	10:09:58	10:10:33	0	+32	1°	98	Tmp	113	6.779	13:18:42	13:19:33	0	+48	7°										
40	Tmp	47	5.508	10:17:32	10:17:42	0	+7	1°	99	Tmp	114	0.706	13:20:13	13:20:44	0	+28	7°										
41	Tmp	48	5.877	10:18:53	10:19:15	0	+19	1°	100	Tmp	116	0.936	13:25:30	13:25:33	0	+0	7°										
42	Tmp	49	6.240	10:19:43	10:20:16	0	+30	1°	101	Tmp	117	1.274	13:26:08	13:26:07	0	-0	7°										
43	Tmp	53	0.700	10:31:48	10:31:50	0	+0	1°	102	Tmp	119	1.951	13:27:22	13:27:56	0	+31	7°										
44	Tmp	55	1.218	10:33:22	10:33:35	0	+10	1°	103	Tmp	122	2.496	13:28:54	13:32:53	0	+236	6°										
45	Tmp	56	1.397	10:33:49	10:34:04	0	+12	1°	104	Tmp	123	3.005	13:29:52	13:34:24	0	+269	6°										
46	Tmp	57	1.888	10:34:51	10:35:03	0	+9	1°	105	Tmp	123	3.803	13:31:03	13:35:35	0	+269	9°										
47	Tmp	59	3.784	10:38:19	10:38:32	0	+10	1°	106	Tmp	128	0.771	13:39:27	13:39:22	0	-6	9°										
48	Tmp	59	4.403	10:39:24	10:39:58	0	+31	1°	107	Tmp	130	0.940	13:39:44	13:40:07	0	+20	9°										
49	Tmp	59	4.568	10:39:42	10:40:21	0	+36	2°	108	Tmp	132	1.324	13:40:28	13:40:46	0	+15	9°										
50	Tmp	59	5.336	10:41:03	10:42:37	0	+91	2°	109	Tmp	133	1.627	13:40:57	13:41:24	0	+24	9°										
51	Tmp	60	0.006	10:41:34	10:43:20	0	+103	2°	110	Tmp	134	1.792	13:41:14	13:41:59	0	+42	9°										
52	Tmp	60	0.466	10:42:26	10:44:26	0	+117	2°	111	Tmp	136	2.105	13:41:42	13:42:33	0	+48	8°										
53	Tmp	62	1.149	10:43:50	10:46:26	0	+153	2°	112	Tmp	137	2.256	13:41:59	13:43:19	0	+77	8°										
54	Tmp	64	2.174	10:50:34	10:50:38	0	+1	2°	113	Tmp	139	2.531	13:42:26	13:43:48	0	+79	8°										
55	Tmp	65	2.671	10:51:30	10:51:29	0	-0	2°	114	Tmp	139	2.909	13:43:06	13:49:12	0	+363	9°										
56	Tmp	65	2.730	10:51:37	10:51:40	0	+0	2°	115	Tmp	139	3.183	13:43:35	13:49:57	0	+379	9°										
57	Tmp	66	3.294	10:52:50	10:52:55	0	+2	2°	116	Tmp	139	3.365	13:43:55	13:50:17	0	+379	9°										
58	Tmp	66	3.642	10:54:20	10:54:40	0	+17	2°	117	Tmp	140	3.569	13:44:15	13:50:52	0	+394	9°										
59	Tmp	67	3.766	10:54:51	10:55:19	0	+25	2°																			

N u m	83	Equipe	83 / José Eduardo R M Sena / Plástico				
		Patrocinador	Prefeitura de Paulo Afonso, Je Embalagens				
		Cat / NL / Largada	Junior / 40 / 08:57:30	Cidade	Paulo Afonso-BA	Honda	

PC	Tp	Trc	KmPC	Ideal	Passagem	Pen	Pontos	Col
-----------	-----------	------------	-------------	--------------	-----------------	------------	---------------	------------

Etapa B	Num	83	Pen	0	PCZ	7	Total PP	4351	PG	12
----------------	------------	-----------	------------	---	------------	---	-----------------	-------------	-----------	-----------

Num	83	A	2º	PG	22	B	9º	PG	12	Tot PG	34	Col.	3º
------------	-----------	----------	-----------	-----------	-----------	----------	-----------	-----------	-----------	---------------	-----------	-------------	-----------



**Moto Clube - Sua concessionária
autorizada Honda**

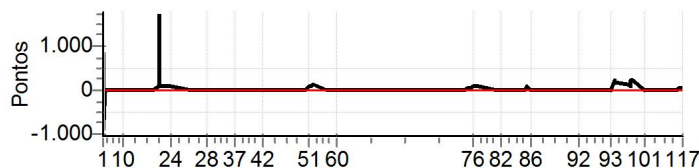
N u m	87		Equipe		87 / Leonardo Costa Deoliveira / Peixeiro																						
			Patrocinador		Pescaria Frutos do Mar, Faz Ja																						
			Cat / NL / Largada		Junior / 48 / 09:01:30				Cidade		Salvador				Wr 125 2t												
PC	Tp	Trc	KmPC	Ideal	Passagem	Pen	Pontos	Col	PC	Tp	Trc	KmPC	Ideal	Passagem	Pen	Pontos	Col										
118	Pass	1	0.000	09:05:30		0	+900	19°	60	Tmp	68	4.033	10:59:30	11:00:09	0	+36	14°										
1	Tmp	2	0.220	09:05:55	09:05:53	900	-900	18°	Etapa A									Num	87	Pen	900	PCZ	14	Total PP	5225	PG	7
2	Tmp	4	0.641	09:06:36	09:06:39	0	+0	18°	61	Tmp	72	0.416	11:52:57	11:52:59	0	+0	7°										
3	Tmp	5	1.035	09:07:17	09:07:21	0	+1	18°	62	Tmp	73	1.992	11:55:21	11:55:21	0	+0	6°										
4	Tmp	5	1.892	09:08:27	09:08:31	0	+1	18°	63	Tmp	74	2.226	11:55:44	11:55:51	0	+4	7°										
5	Tmp	6	2.225	09:08:54	09:08:58	0	+1	18°	64	Tmp	74	2.571	11:56:20	11:56:30	0	+7	4°										
6	Tmp	6	3.502	09:10:43	09:10:43	0	+0	18°	65	Tmp	75	2.723	11:56:42	11:57:10	0	+25	6°										
7	Tmp	8	4.190	09:11:48	09:11:51	0	+0	17°	66	Tmp	75	2.893	11:57:10	11:57:35	0	+22	6°										
8	Tmp	9	5.002	09:12:55	09:12:57	0	+0	17°	67	Tmp	75	3.164	11:57:54	11:58:21	0	+24	6°										
9	Tmp	10	5.847	09:14:22	09:14:29	0	+4	17°	68	Tmp	76	3.400	11:58:33	11:58:55	0	+19	5°										
10	Tmp	11	6.122	09:14:50	09:14:57	0	+4	17°	69	Tmp	77	4.148	11:59:49	12:00:25	0	+33	4°										
11	Tmp	15	3.712	09:28:36	09:28:39	0	+0	17°	70	Tmp	79	4.718	12:00:55	12:01:19	0	+21	4°										
12	Tmp	15	4.032	09:29:15	09:29:22	0	+4	17°	71	Tmp	79	5.219	12:01:51	12:02:32	0	+38	4°										
13	Tmp	17	4.282	09:29:46	09:30:04	0	+15	17°	72	Tmp	79	5.553	12:02:29	12:03:27	0	+55	4°										
14	Tmp	17	4.683	09:30:31	09:31:13	0	+39	17°	73	Tmp	80	5.896	12:03:30	12:04:38	0	+65	4°										
15	Tmp	17	4.851	09:30:50	09:31:41	0	+48	17°	74	Tmp	81	0.017	12:03:51	12:05:06	0	+72	5°										
16	Tmp	17	5.091	09:31:17	09:32:11	0	+51	16°	75	Tmp	81	0.445	12:04:39	12:06:03	0	+81	5°										
17	Tmp	17	5.312	09:31:42	09:32:54	0	+69	16°	76	Tmp	83	0.967	12:05:42	12:07:26	0	+101	5°										
18	Tmp	17	5.425	09:31:55	09:33:09	0	+71	16°	77	Tmp	83	1.440	12:06:35	12:08:31	0	+113	5°										
19	Tmp	17	5.720	09:32:28	09:34:55	0	+144	16°	78	Tmp	83	1.869	12:07:23	12:09:15	0	+109	5°										
20	Tmp	17	5.941	09:32:53		0	+1800	17°	79	Tmp	83	2.652	12:08:51	12:10:51	0	+117	5°										
21	Tmp	18	6.143	09:33:15	09:35:19	0	+121	17°	80	Tmp	86	0.324	12:18:01	12:18:07	0	+3	5°										
22	Tmp	19	7.645	09:35:43	09:37:36	0	+110	17°	81	Tmp	87	0.802	12:19:08	12:19:17	0	+6	5°										
23	Tmp	21	0.395	09:37:31	09:39:41	0	+127	17°	82	Tmp	87	1.050	12:19:52	12:20:01	0	+6	5°										
24	Tmp	21	0.792	09:38:11	09:40:18	0	+124	17°	83	Tmp	89	3.348	12:28:49	12:28:53	0	+1	5°										
25	Tmp	27	4.030	09:48:02	09:48:09	0	+4	17°	84	Tmp	90	4.883	12:30:52	12:30:54	0	+0	5°										
26	Tmp	28	4.765	09:49:11	09:49:19	0	+5	16°	85	Tmp	90	5.292	12:31:45	12:33:38	0	+110	5°										
27	Tmp	31	1.801	09:55:13	09:55:14	0	+0	16°	86	Tmp	91	6.525	12:34:07	12:34:10	0	+0	5°										
28	Tmp	32	2.090	09:55:49	09:56:01	0	+9	16°	87	Tmp	95	1.569	12:49:35	12:49:42	0	+4	5°										
29	Tmp	34	3.602	09:58:13	09:58:33	0	+17	16°	88	Tmp	96	1.794	12:49:59	12:50:11	0	+9	5°										
30	Tmp	35	4.750	10:00:00	10:00:09	0	+6	16°	89	Tmp	98	2.055	12:50:40	12:51:14	0	+31	6°										
31	Tmp	36	5.013	10:00:30	10:00:29	0	-0	16°	90	Tmp	101	4.196	12:54:24	12:54:26	0	+0	6°										
32	Tmp	37	5.556	10:01:42	10:01:52	0	+7	16°	91	Tmp	102	4.699	12:55:20	12:55:19	0	-0	6°										
33	Tmp	39	5.988	10:02:33	10:02:42	0	+6	16°	92	Tmp	104	6.063	12:57:10	12:57:13	0	+0	6°										
34	Tmp	40	6.579	10:03:32	10:03:36	0	+1	16°	93	Canc	108	0.572	--:--:--	--:--:--	0	+0	6°										
35	Tmp	41	0.000	10:04:10	10:04:10	0	+0	16°	94	Tmp	110	1.282	13:14:46	13:18:39	0	+230	7°										
36	Tmp	42	0.871	10:05:35	10:05:39	0	+1	16°	95	Tmp	111	1.583	13:15:33	13:19:09	0	+213	7°										
37	Tmp	42	3.152	10:09:36	10:09:43	0	+4	16°	96	Tmp	111	5.416	13:20:47	13:23:27	0	+157	8°										
38	Tmp	43	3.772	10:10:49	10:10:57	0	+5	15°	97	Tmp	112	6.730	13:22:36	13:24:32	0	+113	8°										
39	Tmp	44	4.952	10:13:58	10:14:21	0	+20	15°	98	Tmp	113	6.779	13:22:42	13:26:43	0	+238	9°										
40	Tmp	47	5.508	10:21:32	10:21:36	0	+1	15°	99	Tmp	114	0.706	13:24:13	13:28:11	0	+235	11°										
41	Tmp	48	5.877	10:22:53	10:23:05	0	+9	15°	100	Tmp	116	0.936	13:29:30	13:29:27	0	-0	10°										
42	Tmp	49	6.240	10:23:43	10:24:03	0	+17	15°	101	Tmp	117	1.274	13:30:08	13:30:06	0	-0	10°										
43	Tmp	53	0.700	10:35:48	10:35:52	0	+1	15°	102	Tmp	119	1.951	13:31:22	13:31:30	0	+5	9°										
44	Tmp	55	1.218	10:37:22	10:37:24	0	+0	15°	103	Tmp	122	2.496	13:32:54	13:32:55	0	+0	8°										
45	Tmp	56	1.397	10:37:49	10:37:52	0	+0	15°	104	Tmp	123	3.005	13:33:52	13:33:59	0	+4	7°										
46	Tmp	57	1.888	10:38:51	10:38:54	0	+0	15°	105	Tmp	123	3.803	13:35:03	13:35:41	0	+35	7°										
47	Tmp	59	3.784	10:42:19	10:42:31	0	+9	15°	106	Tmp	128	0.771	13:43:27	13:43:29	0	+0	7°										
48	Tmp	59	4.403	10:43:24	10:43:53	0	+26	15°	107	Tmp	130	0.940	13:43:44	13:43:55	0	+8	7°										
49	Tmp	59	4.568	10:43:42	10:44:15	0	+30	15°	108	Tmp	132	1.324	13:44:28	13:44:35	0	+4	6°										
50	Tmp	59	5.336	10:45:03	10:46:23	0	+77	15°	109	Tmp	133	1.627	13:44:57	13:45:14	0	+14	6°										
51	Tmp	60	0.006	10:45:34	10:47:08	0	+91	14°	110	Tmp	134	1.792	13:45:14	13:45:33	0	+16	6°										
52	Tmp	60	0.466	10:46:26	10:48:14	0	+105	14°	111	Tmp	136	2.105	13:45:42	13:46:14	0	+29	5°										
53	Tmp	62	1.149	10:47:50	10:50:33	0	+160	14°	112	Tmp	137	2.256	13:45:59	13:46:43	0	+41	5°										
54	Tmp	64	2.174	10:54:34	10:54:34	0	+0	14°	113	Tmp	139	2.531	13:46:26	13:47:16	0	+47	5°										
55	Tmp	65	2.671	10:55:30	10:55:31	0	+0	14°	114	Tmp	139	2.909	13:47:06	13:48:15	0	+66	5°										
56	Tmp	65	2.730	10:55:37	10:55:43	0	+3	14°	115	Tmp	139	3.183	13:47:35	13:48:30	0	+52	4°										
57	Tmp	66	3.294	10:56:50	10:56:54	0	+1	14°	116	Tmp	139	3.365	13:47:55	13:48:44	0	+46	4°										
58	Tmp	66	3.642	10:58:20	10:58:30	0	+7	14°	117	Tmp	140	3.569	13:48:15	13:49:11	0	+53	3°										
59	Tmp	67	3.766	10:58:51	10:59:27	0	+33	14°																			

N u m	87	Equipe	87 / Leonardo Costa Deoliveira / Peixeiro				
		Patrocinador	Pescaria Frutos do Mar, Faz Ja				
		Cat / NL / Largada	Junior / 48 / 09:01:30	Cidade	Salvador	Wr 125 2t	

PC	Tp	Trc	KmPC	Ideal	Passagem	Pen	Pontos	Col
-----------	-----------	------------	-------------	--------------	-----------------	------------	---------------	------------

Etapa B	Num	87	Pen	0	PCZ	11	Total PP	2682	PG	20
----------------	------------	----	------------	---	------------	----	-----------------	------	-----------	----

Num	87	A	14°	PG	7	B	3°	PG	20	Tot PG	27	Col.	6°
------------	----	----------	-----	-----------	---	----------	----	-----------	----	---------------	----	-------------	----



**Moto Clube - Sua concessionária
autorizada Honda**

.

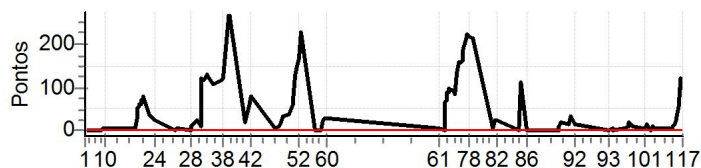
N u m	99		Equipe		99 / Renerio Moreira Filho / Nero																						
	99		Patrocinador		Dnero Car																						
	99		Cat / NL / Largada		Junior / 46 / 09:00:30		Cidade		Cruz das Almas		Honda																
PC	Tp	Trc	KmPC	Ideal	Passagem	Pen	Pontos	Col	PC	Tp	Trc	KmPC	Ideal	Passagem	Pen	Pontos	Col										
118	Pass	1	0.000	09:04:30	08:05:15	0	+0	11°	60	Tmp	68	4.033	10:58:30	10:59:03	0	+30	9°										
1	Tmp	2	0.220	09:04:55	09:05:00	0	+2	14°	Etapa A									Num	99	Pen	0	PCZ	3	Total PP	3136	PG	12
2	Tmp	4	0.641	09:05:36	09:05:41	0	+2	15°	61	Tmp	72	0.416	11:51:57	11:52:04	0	+4	17°										
3	Tmp	5	1.035	09:06:17	09:06:21	0	+1	6°	62	Tmp	73	1.992	11:54:21	11:54:21	0	+0	15°										
4	Tmp	5	1.892	09:07:27	09:07:32	0	+2	7°	63	Tmp	74	2.226	11:54:44	11:55:54	0	+67	13°										
5	Tmp	6	2.225	09:07:54	09:07:58	0	+1	6°	64	Tmp	74	2.571	11:55:20	11:56:35	0	+72	12°										
6	Tmp	6	3.502	09:09:43	09:09:43	0	+0	6°	65	Tmp	75	2.723	11:55:42	11:57:15	0	+90	11°										
7	Tmp	8	4.190	09:10:48	09:10:52	0	+1	6°	66	Tmp	75	2.893	11:56:10	11:57:44	0	+91	11°										
8	Tmp	9	5.002	09:11:55	09:11:59	0	+1	7°	67	Tmp	75	3.164	11:56:54	11:58:34	0	+97	12°										
9	Tmp	10	5.847	09:13:22	09:13:31	0	+6	8°	68	Tmp	76	3.400	11:57:33	11:59:08	0	+92	12°										
10	Tmp	11	6.122	09:13:50	09:13:59	0	+6	8°	69	Tmp	77	4.148	11:58:49	12:00:27	0	+95	12°										
11	Tmp	15	3.712	09:27:36	09:27:45	0	+6	8°	70	Tmp	79	4.718	11:59:55	12:01:23	0	+85	13°										
12	Tmp	15	4.032	09:28:15	09:28:24	0	+6	9°	71	Tmp	79	5.219	12:00:51	12:03:11	0	+137	13°										
13	Tmp	17	4.282	09:28:46	09:29:17	0	+28	8°	72	Tmp	79	5.553	12:01:29	12:04:10	0	+158	13°										
14	Tmp	17	4.683	09:29:31	09:30:26	0	+52	8°	73	Tmp	80	5.896	12:02:30	12:05:14	0	+161	13°										
15	Tmp	17	4.851	09:29:50	09:30:49	0	+56	7°	74	Tmp	81	0.017	12:02:51	12:05:40	0	+166	13°										
16	Tmp	17	5.091	09:30:17	09:31:21	0	+61	5°	75	Tmp	81	0.445	12:03:39	12:06:50	0	+188	13°										
17	Tmp	17	5.312	09:30:42	09:31:48	0	+63	4°	76	Tmp	83	0.967	12:04:42	12:08:26	0	+221	13°										
18	Tmp	17	5.425	09:30:55	09:32:09	0	+71	4°	77	Tmp	83	1.440	12:05:35	12:09:25	0	+227	13°										
19	Tmp	17	5.720	09:31:28	09:32:46	0	+75	4°	78	Tmp	83	1.869	12:06:23	12:10:09	0	+223	13°										
20	Tmp	17	5.941	09:31:53	09:33:14	0	+78	4°	79	Tmp	83	2.652	12:07:51	12:11:32	0	+218	13°										
21	Tmp	18	6.143	09:32:15	09:33:38	0	+80	4°	80	Tmp	86	0.324	12:17:01	12:17:10	0	+6	13°										
22	Tmp	19	7.645	09:34:43	09:35:23	0	+37	4°	81	Tmp	87	0.802	12:18:08	12:18:34	0	+23	13°										
23	Tmp	21	0.395	09:36:31	09:37:01	0	+27	4°	82	Tmp	87	1.050	12:18:52	12:19:18	0	+23	13°										
24	Tmp	21	0.792	09:37:11	09:37:37	0	+23	4°	83	Tmp	89	3.348	12:27:49	12:27:59	0	+7	13°										
25	Tmp	27	4.030	09:47:02	09:47:07	0	+2	4°	84	Tmp	90	4.883	12:29:52	12:29:57	0	+2	13°										
26	Tmp	28	4.765	09:48:11	09:48:19	0	+5	4°	85	Tmp	90	5.292	12:30:45	12:32:41	0	+113	13°										
27	Tmp	31	1.801	09:54:13	09:54:15	0	+0	4°	86	Tmp	91	6.525	12:33:07	12:33:12	0	+2	13°										
28	Tmp	32	2.090	09:54:49	09:55:03	0	+11	4°	87	Tmp	95	1.569	12:48:35	12:48:40	0	+2	13°										
29	Tmp	34	3.602	09:57:13	09:57:39	0	+23	4°	88	Tmp	96	1.794	12:48:59	12:49:12	0	+10	13°										
30	Tmp	35	4.750	09:59:00	09:59:14	0	+11	4°	89	Tmp	98	2.055	12:49:40	12:50:04	0	+21	13°										
31	Tmp	36	5.013	09:59:30	10:01:33	0	+120	4°	90	Tmp	101	4.196	12:53:24	12:53:43	0	+16	13°										
32	Tmp	37	5.556	10:00:42	10:02:41	0	+116	4°	91	Tmp	102	4.699	12:54:20	12:54:58	0	+35	14°										
33	Tmp	39	5.988	10:01:33	10:03:37	0	+121	4°	92	Tmp	104	6.063	12:56:10	12:56:26	0	+13	14°										
34	Tmp	40	6.579	10:02:32	10:04:45	0	+130	5°	93	Canc	108	0.572	--:--:--	--:--:--	0	+0	14°										
35	Tmp	41	0.000	10:03:10	10:05:15	0	+122	6°	94	Tmp	110	1.282	13:13:46	13:13:55	0	+6	13°										
36	Tmp	42	0.871	10:04:35	10:06:25	0	+107	6°	95	Tmp	111	1.583	13:14:33	13:14:31	0	-0	12°										
37	Tmp	42	3.152	10:08:36	10:10:38	0	+119	8°	96	Tmp	111	5.416	13:19:47	13:19:54	0	+4	12°										
38	Tmp	43	3.772	10:09:49	10:11:56	0	+124	8°	97	Tmp	112	6.730	13:21:36	13:21:48	0	+9	12°										
39	Tmp	44	4.952	10:12:58	10:17:38	0	+277	12°	98	Tmp	113	6.779	13:21:42	13:22:05	0	+20	12°										
40	Tmp	47	5.508	10:20:32	10:20:56	0	+21	12°	99	Tmp	114	0.706	13:23:13	13:23:24	0	+8	12°										
41	Tmp	48	5.877	10:21:53	10:22:54	0	+58	12°	100	Tmp	116	0.936	13:28:30	13:28:39	0	+6	11°										
42	Tmp	49	6.240	10:22:43	10:24:04	0	+78	12°	101	Tmp	117	1.274	13:29:08	13:29:17	0	+6	11°										
43	Tmp	53	0.700	10:34:48	10:34:58	0	+7	12°	102	Tmp	119	1.951	13:30:22	13:30:41	0	+16	11°										
44	Tmp	55	1.218	10:36:22	10:36:36	0	+11	12°	103	Tmp	122	2.496	13:31:54	13:31:58	0	+1	10°										
45	Tmp	56	1.397	10:36:49	10:37:11	0	+19	12°	104	Tmp	123	3.005	13:32:52	13:33:04	0	+9	10°										
46	Tmp	57	1.888	10:37:51	10:38:28	0	+34	12°	105	Tmp	123	3.803	13:34:03	13:34:09	0	+3	10°										
47	Tmp	59	3.784	10:41:19	10:42:00	0	+38	12°	106	Tmp	128	0.771	13:42:27	13:42:33	0	+3	10°										
48	Tmp	59	4.403	10:42:24	10:43:29	0	+62	12°	107	Tmp	130	0.940	13:42:44	13:42:55	0	+8	10°										
49	Tmp	59	4.568	10:42:42	10:43:54	0	+69	12°	108	Tmp	132	1.324	13:43:28	13:43:44	0	+13	10°										
50	Tmp	59	5.336	10:44:03	10:46:15	0	+129	12°	109	Tmp	133	1.627	13:43:57	13:44:27	0	+27	10°										
51	Tmp	60	0.006	10:44:34	10:47:07	0	+150	10°	110	Tmp	134	1.792	13:44:14	13:44:43	0	+26	10°										
52	Tmp	60	0.466	10:45:26	10:48:20	0	+171	10°	111	Tmp	136	2.105	13:44:42	13:45:19	0	+34	9°										
53	Tmp	62	1.149	10:46:50	10:50:43	0	+230	10°	112	Tmp	137	2.256	13:44:59	13:45:57	0	+55	9°										
54	Tmp	64	2.174	10:53:34	10:53:38	0	+1	10°	113	Tmp	139	2.531	13:45:26	13:46:26	0	+57	9°										
55	Tmp	65	2.671	10:54:30	10:54:31	0	+0	10°	114	Tmp	139	2.909	13:46:06	13:48:09	0	+120	8°										
56	Tmp	65	2.730	10:54:37	10:54:41	0	+1	10°	115	Tmp	139	3.183	13:46:35	13:48:19	0	+101	7°										
57	Tmp	66	3.294	10:55:50	10:55:55	0	+2	10°	116	Tmp	139	3.365	13:46:55	13:48:37	0	+99	7°										
58	Tmp	66	3.642	10:57:20	10:57:46	0	+23	10°	117	Tmp	140	3.569	13:47:15	13:49:02	0	+104	7°										
59	Tmp	67	3.766	10:57:51	10:58:23	0	+29	9°																			

N u m	99	Equipe	99 / Renerio Moreira Filho / Nero				
		Patrocinador	Dnero Car				
		Cat / NL / Largada	Junior / 46 / 09:00:30	Cidade	Cruz das Almas	Honda	

PC	Tp	Trc	KmPC	Ideal	Passagem	Pen	Pontos	Col
-----------	-----------	------------	-------------	--------------	-----------------	------------	---------------	------------

Etapa B	Num	99	Pen	0	PCZ	2	Total PP	3400	PG	14
----------------	------------	----	------------	---	------------	---	-----------------	------	-----------	----

Num	99	A	9º	PG	12	B	7º	PG	14	Tot PG	26	Col.	8º
------------	----	----------	----	-----------	----	----------	----	-----------	----	---------------	----	-------------	----



**Moto Clube - Sua concessionária
autorizada Honda**

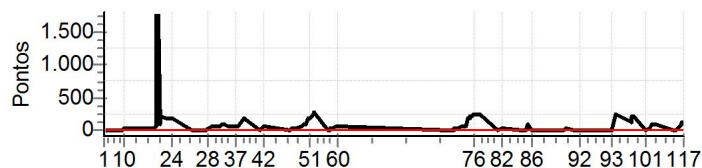
N u m	Equipe		103 / Cristiano Rios da Silva / Mumia																								
	Patrocinador																										
	Cat / NL / Largada		Junior / 49 / 09:02:00				Cidade		Jacobina				Crf 230														
PC	Tp	Trc	KmPC	Ideal	Passagem	Pen	Pontos	Col	PC	Tp	Trc	KmPC	Ideal	Passagem	Pen	Pontos	Col										
118	Pass	1	0.000	09:06:00	08:05:21	0	+0	9°	60	Tmp	68	4.033	11:00:00	11:01:15	0	+72	17°										
1	Tmp	2	0.220	09:06:25	09:06:22	0	-0	7°	Etapa A									Num	103	Pen	0	PCZ	5	Total PP	9088	PG	4
2	Tmp	4	0.641	09:07:06	09:07:08	0	+0	1°	61	Tmp	72	0.416	11:53:27	11:53:27	0	+0	6°										
3	Tmp	5	1.035	09:07:47	09:07:55	0	+5	5°	62	Tmp	73	1.992	11:55:51	11:55:55	0	+1	12°										
4	Tmp	5	1.892	09:08:57	09:09:02	0	+2	6°	63	Tmp	74	2.226	11:56:14	11:56:26	0	+9	10°										
5	Tmp	6	2.225	09:09:24	09:09:30	0	+3	7°	64	Tmp	74	2.571	11:56:50	11:57:06	0	+13	9°										
6	Tmp	6	3.502	09:11:13	09:11:10	0	-0	7°	65	Tmp	75	2.723	11:57:12	11:57:43	0	+28	9°										
7	Tmp	8	4.190	09:12:18	09:12:16	0	-0	7°	66	Tmp	75	2.893	11:57:40	11:58:14	0	+31	8°										
8	Tmp	9	5.002	09:13:25	09:13:25	0	+0	6°	67	Tmp	75	3.164	11:58:24	11:59:04	0	+37	8°										
9	Tmp	10	5.847	09:14:52	09:15:02	0	+7	9°	68	Tmp	76	3.400	11:59:03	11:59:45	0	+39	8°										
10	Tmp	11	6.122	09:15:20	09:15:36	0	+13	9°	69	Tmp	77	4.148	12:00:19	12:01:14	0	+52	8°										
11	Tmp	15	3.712	09:29:06	09:29:23	0	+14	11°	70	Tmp	79	4.718	12:01:25	12:02:13	0	+45	9°										
12	Tmp	15	4.032	09:29:45	09:30:09	0	+21	12°	71	Tmp	79	5.219	12:02:21	12:03:36	0	+72	9°										
13	Tmp	17	4.282	09:30:16	09:30:53	0	+34	13°	72	Tmp	79	5.553	12:02:59	12:05:56	0	+174	10°										
14	Tmp	17	4.683	09:31:01	09:32:08	0	+64	12°	73	Tmp	80	5.896	12:04:00	12:07:08	0	+185	11°										
15	Tmp	17	4.851	09:31:20	09:32:33	0	+70	12°	74	Tmp	81	0.017	12:04:21	12:07:43	0	+199	11°										
16	Tmp	17	5.091	09:31:47		0	+1800	17°	75	Tmp	81	0.445	12:05:09	12:08:54	0	+222	11°										
17	Tmp	17	5.312	09:32:12		0	+1800	18°	76	Tmp	83	0.967	12:06:12	12:10:13	0	+238	11°										
18	Tmp	17	5.425	09:32:25		0	+1800	18°	77	Tmp	83	1.440	12:07:05	12:11:12	0	+244	12°										
19	Tmp	17	5.720	09:32:58	09:36:06	0	+185	18°	78	Tmp	83	1.869	12:07:53	12:11:58	0	+242	12°										
20	Tmp	17	5.941	09:33:23	09:35:04	0	+98	18°	79	Tmp	83	2.652	12:09:21	12:13:31	0	+247	12°										
21	Tmp	18	6.143	09:33:45	09:37:05	0	+197	18°	80	Tmp	86	0.324	12:18:31	12:18:38	0	+4	12°										
22	Tmp	19	7.645	09:36:13	09:39:13	0	+177	18°	81	Tmp	87	0.802	12:19:38	12:20:15	0	+34	12°										
23	Tmp	21	0.395	09:38:01	09:41:08	0	+184	18°	82	Tmp	87	1.050	12:20:22	12:21:06	0	+41	12°										
24	Tmp	21	0.792	09:38:41	09:41:50	0	+186	18°	83	Tmp	89	3.348	12:29:19	12:29:15	0	-3	12°										
25	Tmp	27	4.030	09:48:32	09:48:37	0	+2	18°	84	Tmp	90	4.883	12:31:22	12:31:27	0	+2	12°										
26	Tmp	28	4.765	09:49:41	09:49:55	0	+11	18°	85	Tmp	90	5.292	12:32:15	12:33:55	0	+97	12°										
27	Tmp	31	1.801	09:55:43	09:55:49	0	+3	17°	86	Tmp	91	6.525	12:34:37	12:34:38	0	+0	12°										
28	Tmp	32	2.090	09:56:19	09:56:50	0	+28	17°	87	Tmp	95	1.569	12:50:05	12:50:07	0	+0	12°										
29	Tmp	34	3.602	09:58:43	09:59:51	0	+65	17°	88	Tmp	96	1.794	12:50:29	12:50:36	0	+4	12°										
30	Tmp	35	4.750	10:00:30	10:01:34	0	+61	17°	89	Tmp	98	2.055	12:51:10	12:51:33	0	+20	12°										
31	Tmp	36	5.013	10:01:00	10:01:56	0	+53	17°	90	Tmp	101	4.196	12:54:54	12:54:58	0	+1	12°										
32	Tmp	37	5.556	10:02:12	10:03:24	0	+69	17°	91	Tmp	102	4.699	12:55:50	12:56:00	0	+7	12°										
33	Tmp	39	5.988	10:03:03	10:04:25	0	+79	17°	92	Tmp	104	6.063	12:57:40	12:57:41	0	+0	12°										
34	Tmp	40	6.579	10:04:02	10:05:23	0	+78	17°	93	Canc	108	0.572	--:--:--	--:--:--	0	+0	12°										
35	Tmp	41	0.000	10:04:40	10:06:01	0	+78	17°	94	Tmp	110	1.282	13:15:16	13:19:28	0	+249	12°										
36	Tmp	42	0.871	10:06:05	10:07:12	0	+64	17°	95	Tmp	111	1.583	13:16:03	13:20:05	0	+239	13°										
37	Tmp	42	3.152	10:10:06	10:10:56	0	+47	17°	96	Tmp	111	5.416	13:21:17	13:23:36	0	+136	13°										
38	Tmp	43	3.772	10:11:19	10:12:27	0	+65	17°	97	Tmp	112	6.730	13:23:06	13:24:56	0	+107	13°										
39	Tmp	44	4.952	10:14:28	10:17:42	0	+191	17°	98	Tmp	113	6.779	13:23:12	13:26:48	0	+213	13°										
40	Tmp	47	5.508	10:22:02	10:22:14	0	+9	17°	99	Tmp	114	0.706	13:24:43	13:28:09	0	+203	13°										
41	Tmp	48	5.877	10:23:23	10:24:08	0	+42	17°	100	Tmp	116	0.936	13:30:00	13:30:01	0	+0	12°										
42	Tmp	49	6.240	10:24:13	10:25:16	0	+60	17°	101	Tmp	117	1.274	13:30:38	13:30:42	0	+1	12°										
43	Tmp	53	0.700	10:36:18	10:36:24	0	+3	17°	102	Tmp	119	1.951	13:31:52	13:32:25	0	+30	12°										
44	Tmp	55	1.218	10:37:52	10:38:10	0	+15	17°	103	Tmp	122	2.496	13:33:24	13:35:06	0	+99	12°										
45	Tmp	56	1.397	10:38:19	10:38:47	0	+25	17°	104	Tmp	123	3.005	13:34:22	13:36:06	0	+101	12°										
46	Tmp	57	1.888	10:39:21	10:39:57	0	+33	17°	105	Tmp	123	3.803	13:35:33	13:36:59	0	+83	12°										
47	Tmp	59	3.784	10:42:49	10:43:42	0	+50	17°	106	Tmp	128	0.771	13:43:57	13:44:01	0	+1	12°										
48	Tmp	59	4.403	10:43:54	10:45:25	0	+88	17°	107	Tmp	130	0.940	13:44:14	13:44:27	0	+10	12°										
49	Tmp	59	4.568	10:44:12	10:45:49	0	+94	17°	108	Tmp	132	1.324	13:44:58	13:45:13	0	+12	12°										
50	Tmp	59	5.336	10:45:33	10:48:26	0	+170	17°	109	Tmp	133	1.627	13:45:27	13:45:54	0	+24	12°										
51	Tmp	60	0.006	10:46:04	10:49:21	0	+194	17°	110	Tmp	134	1.792	13:45:44	13:46:13	0	+26	12°										
52	Tmp	60	0.466	10:46:56	10:50:38	0	+219	17°	111	Tmp	136	2.105	13:46:12	13:46:52	0	+37	12°										
53	Tmp	62	1.149	10:48:20	10:52:55	0	+272	17°	112	Tmp	137	2.256	13:46:29	13:47:20	0	+48	11°										
54	Tmp	64	2.174	10:55:04	10:55:13	0	+6	17°	113	Tmp	139	2.531	13:46:56	13:47:58	0	+59	11°										
55	Tmp	65	2.671	10:56:00	10:56:14	0	+11	17°	114	Tmp	139	2.909	13:47:36	13:48:56	0	+77	11°										
56	Tmp	65	2.730	10:56:07	10:56:26	0	+16	17°	115	Tmp	139	3.183	13:48:05	13:49:55	0	+107	11°										
57	Tmp	66	3.294	10:57:20	10:57:48	0	+25	17°	116	Tmp	139	3.365	13:48:25	13:50:15	0	+107	10°										
58	Tmp	66	3.642	10:58:50	10:59:50	0	+57	17°	117	Tmp	140	3.569	13:48:45	13:50:49	0	+121	10°										
59	Tmp	67	3.766	10:59:21	11:00:37	0	+73	17°																			

N u m	103	Equipe	103 / Cristiano Rios da Silva / Mumia				
		Patrocinador					
		Cat / NL / Largada	Junior / 49 / 09:02:00	Cidade	Jacobina	Crf	230

PC	Tp	Trc	KmPC	Ideal	Passagem	Pen	Pontos	Col
-----------	-----------	------------	-------------	--------------	-----------------	------------	---------------	------------

Etapa B	Num	103	Pen	0	PCZ	5	Total PP	4381	PG	11
----------------	------------	-----	------------	---	------------	---	-----------------	------	-----------	----

Num	103	A	17°	PG	4	B	10°	PG	11	Tot PG	15	Col.	15°
------------	-----	----------	-----	-----------	---	----------	-----	-----------	----	---------------	----	-------------	-----



Moto Clube - Sua concessionária autorizada Honda

.

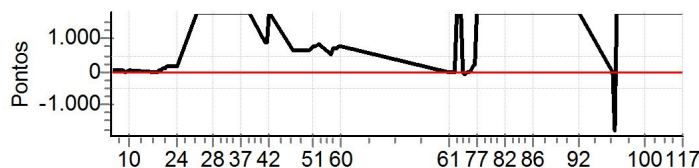
N u m	Equipe		118 / Cid Cordeiro de Sousa / Dr.raladão																								
	Patrocinador																										
	Cat / NL / Largada		Junior / 50 / 09:02:30		Cidade		Serrinha		Crf 230																		
PC	Tp	Trc	KmPC	Ideal	Passagem	Pen	Pontos	Col	PC	Tp	Trc	KmPC	Ideal	Passagem	Pen	Pontos	Col										
118	Pass	1	0.000	09:06:30	08:04:54	0	+0	8º	60	Tmp	68	4.033	11:00:30	11:13:15	0	+762	20º										
1	Tmp	2	0.220	09:06:55	09:06:54	0	-0	6º	Etapa A									Num	118	Pen	0	PCZ	3	Total PP	44406	PG	1
2	Tmp	4	0.641	09:07:36	09:07:42	0	+3	8º	61	Tmp	72	0.416	11:53:57	11:53:58	0	+0	20º										
3	Tmp	5	1.035	09:08:17	09:08:25	0	+5	12º	62	Tmp	73	1.992	11:56:21	11:56:18	0	-0	20º										
4	Tmp	5	1.892	09:09:27	09:09:51	0	+21	14º	63	Tmp	74	2.226	11:56:44	11:58:53	0	+126	20º										
5	Tmp	6	2.225	09:09:54	09:10:20	0	+23	14º	64	Tmp	74	2.571	11:57:20		0	+1800	20º										
6	Tmp	6	3.502	09:11:43	09:11:49	0	+3	14º	65	Tmp	75	2.723	11:57:42		0	+1800	20º										
7	Tmp	8	4.190	09:12:48	09:12:56	0	+5	14º	66	Tmp	75	2.893	11:58:10		0	+1800	20º										
8	Tmp	9	5.002	09:13:55	09:13:54	0	-0	14º	67	Tmp	75	3.164	11:58:54		0	+1800	20º										
9	Tmp	10	5.847	09:15:22	09:15:29	0	+4	14º	68	Tmp	76	3.400	11:59:33		0	+1800	20º										
10	Tmp	11	6.122	09:15:50	09:16:04	0	+11	13º	69	Tmp	77	4.148	12:00:49	12:00:31	0	-45	20º										
11	Tmp	15	3.712	09:29:36	09:29:35	0	-0	13º	70	Tmp	79	4.718	12:01:55	12:01:25	0	-81	20º										
12	Tmp	15	4.032	09:30:15	09:30:19	0	+1	13º	71	Tmp	79	5.219	12:02:51	12:02:38	0	-30	20º										
13	Tmp	17	4.282	09:30:46	09:31:11	0	+22	12º	72	Tmp	79	5.553	12:03:29	12:03:29	0	+0	20º										
14	Tmp	17	4.683	09:31:31	09:32:35	0	+61	11º	73	Tmp	80	5.896	12:04:30	12:04:39	0	+6	20º										
15	Tmp	17	4.851	09:31:50	09:33:00	0	+67	11º	74	Tmp	81	0.017	12:04:51	12:05:08	0	+14	20º										
16	Tmp	17	5.091	09:32:17	09:33:35	0	+75	11º	75	Tmp	81	0.445	12:05:39	12:07:51	0	+129	20º										
17	Tmp	17	5.312	09:32:42	09:34:09	0	+84	10º	76	Tmp	83	0.967	12:06:42	12:10:15	0	+210	20º										
18	Tmp	17	5.425	09:32:55	09:34:31	0	+93	9º	77	Tmp	83	1.440	12:07:35	12:35:46	0	+1800	20º										
19	Tmp	17	5.720	09:33:28	09:35:32	0	+121	7º	78	Tmp	83	1.869	12:08:23	12:37:14	0	+1800	20º										
20	Tmp	17	5.941	09:33:53	09:36:17	0	+141	8º	79	Tmp	83	2.652	12:09:51	12:39:01	0	+1800	20º										
21	Tmp	18	6.143	09:34:15	09:36:45	0	+147	7º	80	Tmp	86	0.324	12:19:01		0	+1800	20º										
22	Tmp	19	7.645	09:36:43	09:38:54	0	+128	9º	81	Tmp	87	0.802	12:20:08		0	+1800	20º										
23	Tmp	21	0.395	09:38:31	09:40:44	0	+130	9º	82	Tmp	87	1.050	12:20:52		0	+1800	20º										
24	Tmp	21	0.792	09:39:11	09:41:26	0	+132	9º	83	Tmp	89	3.348	12:29:49		0	+1800	20º										
25	Tmp	27	4.030	09:49:02	10:11:46	0	+1800	14º	84	Tmp	90	4.883	12:31:52		0	+1800	20º										
26	Tmp	28	4.765	09:50:11	10:13:03	0	+1800	17º	85	Tmp	90	5.292	12:32:45		0	+1800	20º										
27	Tmp	31	1.801	09:56:13	10:18:41	0	+1800	18º	86	Tmp	91	6.525	12:35:07		0	+1800	20º										
28	Tmp	32	2.090	09:56:49	10:19:37	0	+1800	18º	87	Tmp	95	1.569	12:50:35		0	+1800	20º										
29	Tmp	34	3.602	09:59:13	10:22:20	0	+1800	19º	88	Tmp	96	1.794	12:50:59		0	+1800	20º										
30	Tmp	35	4.750	10:01:00	10:24:05	0	+1800	19º	89	Tmp	98	2.055	12:51:40		0	+1800	20º										
31	Tmp	36	5.013	10:01:30	10:24:28	0	+1800	19º	90	Tmp	101	4.196	12:55:24		0	+1800	20º										
32	Tmp	37	5.556	10:02:42	10:25:49	0	+1800	19º	91	Tmp	102	4.699	12:56:20		0	+1800	20º										
33	Tmp	39	5.988	10:03:33	10:26:48	0	+1800	19º	92	Tmp	104	6.063	12:58:10		0	+1800	20º										
34	Tmp	40	6.579	10:04:32	10:27:40	0	+1800	19º	93	Canc	108	0.572	--:--:--	--:--:--	0	+0	20º										
35	Tmp	41	0.000	10:05:10	10:28:19	0	+1800	19º	94	Tmp	110	1.282	13:15:46	13:08:48	0	-1800	20º										
36	Tmp	42	0.871	10:06:35	10:29:25	0	+1800	19º	95	Tmp	111	1.583	13:16:33		0	+1800	20º										
37	Tmp	42	3.152	10:10:36	10:33:32	0	+1800	19º	96	Tmp	111	5.416	13:21:47		0	+1800	20º										
38	Tmp	43	3.772	10:11:49	10:34:57	0	+1800	19º	97	Tmp	112	6.730	13:23:36		0	+1800	20º										
39	Tmp	44	4.952	10:14:58	10:38:53	0	+1800	19º	98	Tmp	113	6.779	13:23:42		0	+1800	20º										
40	Tmp	47	5.508	10:22:32	10:41:45	0	+900	19º	99	Tmp	114	0.706	13:25:13		0	+1800	20º										
41	Tmp	48	5.877	10:23:53	10:43:48	0	+900	19º	100	Tmp	116	0.936	13:30:30		0	+1800	20º										
42	Tmp	49	6.240	10:24:43	10:44:49	0	+1800	19º	101	Tmp	117	1.274	13:31:08		0	+1800	20º										
43	Tmp	53	0.700	10:36:48	10:47:15	0	+624	19º	102	Tmp	119	1.951	13:32:22		0	+1800	20º										
44	Tmp	55	1.218	10:38:22	10:48:52	0	+627	19º	103	Tmp	122	2.496	13:33:54		0	+1800	20º										
45	Tmp	56	1.397	10:38:49	10:49:21	0	+629	19º	104	Tmp	123	3.005	13:34:52		0	+1800	20º										
46	Tmp	57	1.888	10:39:51	10:50:24	0	+630	19º	105	Tmp	123	3.803	13:36:03		0	+1800	20º										
47	Tmp	59	3.784	10:43:19	10:53:51	0	+629	19º	106	Tmp	128	0.771	13:44:27		0	+1800	20º										
48	Tmp	59	4.403	10:44:24	10:55:29	0	+662	19º	107	Tmp	130	0.940	13:44:44		0	+1800	20º										
49	Tmp	59	4.568	10:44:42	10:55:55	0	+670	19º	108	Tmp	132	1.324	13:45:28		0	+1800	20º										
50	Tmp	59	5.336	10:46:03	10:58:36	0	+750	19º	109	Tmp	133	1.627	13:45:57		0	+1800	20º										
51	Tmp	60	0.006	10:46:34	10:59:21	0	+764	19º	110	Tmp	134	1.792	13:46:14		0	+1800	20º										
52	Tmp	60	0.466	10:47:26	11:00:28	0	+779	19º	111	Tmp	136	2.105	13:46:42		0	+1800	20º										
53	Tmp	62	1.149	10:48:50	11:02:32	0	+819	19º	112	Tmp	137	2.256	13:46:59		0	+1800	20º										
54	Tmp	64	2.174	10:55:34	11:04:23	0	+526	19º	113	Tmp	139	2.531	13:47:26		0	+1800	20º										
55	Tmp	65	2.671	10:56:30	11:08:36	0	+723	19º	114	Tmp	139	2.909	13:48:06		0	+1800	20º										
56	Tmp	65	2.730	10:56:37	11:08:48	0	+728	19º	115	Tmp	139	3.183	13:48:35		0	+1800	20º										
57	Tmp	66	3.294	10:57:50	11:10:02	0	+729	19º	116	Tmp	139	3.365	13:48:55		0	+1800	20º										
58	Tmp	66	3.642	10:59:20	11:11:40	0	+737	20º	117	Tmp	140	3.569	13:49:15		0	+1800	20º										
59	Tmp	67	3.766	10:59:51	11:12:15	0	+741	20º																			

N u m	118	Equipe	118 / Cid Cordeiro de Sousa / Dr.raladão				
		Patrocinador					
		Cat / NL / Largada	Junior / 50 / 09:02:30	Cidade	Serrinha	Crf	230

PC	Tp	Trc	KmPC	Ideal	Passagem	Pen	Pontos	Col
-----------	-----------	------------	-------------	--------------	-----------------	------------	---------------	------------

Etapa B	Num	118	Pen	0	PCZ	3	Total PP	81641	PG	0
----------------	------------	-----	------------	---	------------	---	-----------------	-------	-----------	---

Num	118	A	20°	PG	1	B	NC	PG	0	Tot PG	1	Col.	20°
------------	-----	----------	-----	-----------	---	----------	----	-----------	---	---------------	---	-------------	-----



Moto Clube - Sua concessionária autorizada Honda

.

N u m	122	Equipe	122 / Grimaldo Ferreira Oliveira / Pangare					
		Patrocinador	Marmoraria Ipiaú - Itabuna Off Road					
		Cat / NL / Largada	Junior / 43 / 08:59:00			Cidade	Ipiaú	

PC	Tp	Trc	KmPC	Ideal	Passagem	Pen	Pontos	Col
118	Pass	1	0.000	09:03:00		0	+900	21°
1	Tmp	2	0.220	09:03:25		0	+1800	21°
2	Tmp	4	0.641	09:04:06		0	+1800	21°
3	Tmp	5	1.035	09:04:47		0	+1800	21°
4	Tmp	5	1.892	09:05:57		0	+1800	21°
5	Tmp	6	2.225	09:06:24		0	+1800	21°
6	Tmp	6	3.502	09:08:13		0	+1800	21°
7	Tmp	8	4.190	09:09:18		0	+1800	21°
8	Tmp	9	5.002	09:10:25		0	+1800	21°
9	Tmp	10	5.847	09:11:52		0	+1800	21°
10	Tmp	11	6.122	09:12:20		0	+1800	21°
11	Tmp	15	3.712	09:26:06		0	+1800	21°
12	Tmp	15	4.032	09:26:45		0	+1800	21°
13	Tmp	17	4.282	09:27:16		0	+1800	21°
14	Tmp	17	4.683	09:28:01		0	+1800	21°
15	Tmp	17	4.851	09:28:20		0	+1800	21°
16	Tmp	17	5.091	09:28:47		0	+1800	21°
17	Tmp	17	5.312	09:29:12		0	+1800	21°
18	Tmp	17	5.425	09:29:25		0	+1800	21°
19	Tmp	17	5.720	09:29:58		0	+1800	21°
20	Tmp	17	5.941	09:30:23		0	+1800	21°
21	Tmp	18	6.143	09:30:45		0	+1800	21°
22	Tmp	19	7.645	09:33:13		0	+1800	21°
23	Tmp	21	0.395	09:35:01		0	+1800	21°
24	Tmp	21	0.792	09:35:41		0	+1800	21°
25	Tmp	27	4.030	09:45:32		0	+1800	21°
26	Tmp	28	4.765	09:46:41		0	+1800	21°
27	Tmp	31	1.801	09:52:43		0	+1800	21°
28	Tmp	32	2.090	09:53:19		0	+1800	21°
29	Tmp	34	3.602	09:55:43		0	+1800	21°
30	Tmp	35	4.750	09:57:30		0	+1800	21°
31	Tmp	36	5.013	09:58:00		0	+1800	21°
32	Tmp	37	5.556	09:59:12		0	+1800	21°
33	Tmp	39	5.988	10:00:03		0	+1800	21°
34	Tmp	40	6.579	10:01:02		0	+1800	21°
35	Tmp	41	0.000	10:01:40		0	+1800	21°
36	Tmp	42	0.871	10:03:05		0	+1800	21°
37	Tmp	42	3.152	10:07:06		0	+1800	21°
38	Tmp	43	3.772	10:08:19		0	+1800	21°
39	Tmp	44	4.952	10:11:28		0	+1800	21°
40	Tmp	47	5.508	10:19:02		0	+1800	21°
41	Tmp	48	5.877	10:20:23		0	+1800	21°
42	Tmp	49	6.240	10:21:13		0	+1800	21°
43	Tmp	53	0.700	10:33:18		0	+1800	21°
44	Tmp	55	1.218	10:34:52		0	+1800	21°
45	Tmp	56	1.397	10:35:19		0	+1800	21°
46	Tmp	57	1.888	10:36:21		0	+1800	21°
47	Tmp	59	3.784	10:39:49		0	+1800	21°
48	Tmp	59	4.403	10:40:54		0	+1800	21°
49	Tmp	59	4.568	10:41:12		0	+1800	21°
50	Tmp	59	5.336	10:42:33		0	+1800	21°
51	Tmp	60	0.006	10:43:04		0	+1800	21°
52	Tmp	60	0.466	10:43:56		0	+1800	21°
53	Tmp	62	1.149	10:45:20		0	+1800	21°
54	Tmp	64	2.174	10:52:04		0	+1800	21°
55	Tmp	65	2.671	10:53:00		0	+1800	21°
56	Tmp	65	2.730	10:53:07		0	+1800	21°
57	Tmp	66	3.294	10:54:20		0	+1800	21°
58	Tmp	66	3.642	10:55:50		0	+1800	21°
59	Tmp	67	3.766	10:56:21		0	+1800	21°

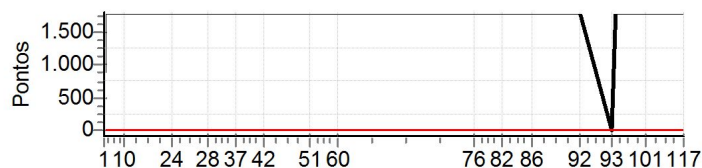
PC	Tp	Trc	KmPC	Ideal	Passagem	Pen	Pontos	Col		
60	Tmp	68	4.033	10:57:00		0	+1800	21°		
Etapa A	Num	122	Pen	0	PCZ	0	Total PP	108900	PG	0
61	Tmp	72	0.416	11:50:27		0	+1800	21°		
62	Tmp	73	1.992	11:52:51		0	+1800	21°		
63	Tmp	74	2.226	11:53:14		0	+1800	21°		
64	Tmp	74	2.571	11:53:50		0	+1800	21°		
65	Tmp	75	2.723	11:54:12		0	+1800	21°		
66	Tmp	75	2.893	11:54:40		0	+1800	21°		
67	Tmp	75	3.164	11:55:24		0	+1800	21°		
68	Tmp	76	3.400	11:56:03		0	+1800	21°		
69	Tmp	77	4.148	11:57:19		0	+1800	21°		
70	Tmp	79	4.718	11:58:25		0	+1800	21°		
71	Tmp	79	5.219	11:59:21		0	+1800	21°		
72	Tmp	79	5.553	11:59:59		0	+1800	21°		
73	Tmp	80	5.896	12:01:00		0	+1800	21°		
74	Tmp	81	0.017	12:01:21		0	+1800	21°		
75	Tmp	81	0.445	12:02:09		0	+1800	21°		
76	Tmp	83	0.967	12:03:12		0	+1800	21°		
77	Tmp	83	1.440	12:04:05		0	+1800	21°		
78	Tmp	83	1.869	12:04:53		0	+1800	21°		
79	Tmp	83	2.652	12:06:21		0	+1800	21°		
80	Tmp	86	0.324	12:15:31		0	+1800	21°		
81	Tmp	87	0.802	12:16:38		0	+1800	21°		
82	Tmp	87	1.050	12:17:22		0	+1800	21°		
83	Tmp	89	3.348	12:26:19		0	+1800	21°		
84	Tmp	90	4.883	12:28:22		0	+1800	21°		
85	Tmp	90	5.292	12:29:15		0	+1800	21°		
86	Tmp	91	6.525	12:31:37		0	+1800	21°		
87	Tmp	95	1.569	12:47:05		0	+1800	21°		
88	Tmp	96	1.794	12:47:29		0	+1800	21°		
89	Tmp	98	2.055	12:48:10		0	+1800	21°		
90	Tmp	101	4.196	12:51:54		0	+1800	21°		
91	Tmp	102	4.699	12:52:50		0	+1800	21°		
92	Tmp	104	6.063	12:54:40		0	+1800	21°		
93	Canc	108	0.572	--:--:--		--:--:--	+0	21°		
94	Tmp	110	1.282	13:12:16		0	+1800	21°		
95	Tmp	111	1.583	13:13:03		0	+1800	21°		
96	Tmp	111	5.416	13:18:17		0	+1800	21°		
97	Tmp	112	6.730	13:20:06		0	+1800	21°		
98	Tmp	113	6.779	13:20:12		0	+1800	21°		
99	Tmp	114	0.706	13:21:43		0	+1800	21°		
100	Tmp	116	0.936	13:27:00		0	+1800	21°		
101	Tmp	117	1.274	13:27:38		0	+1800	21°		
102	Tmp	119	1.951	13:28:52		0	+1800	21°		
103	Tmp	122	2.496	13:30:24		0	+1800	21°		
104	Tmp	123	3.005	13:31:22		0	+1800	21°		
105	Tmp	123	3.803	13:32:33		0	+1800	21°		
106	Tmp	128	0.771	13:40:57		0	+1800	21°		
107	Tmp	130	0.940	13:41:14		0	+1800	21°		
108	Tmp	132	1.324	13:41:58		0	+1800	21°		
109	Tmp	133	1.627	13:42:27		0	+1800	21°		
110	Tmp	134	1.792	13:42:44		0	+1800	21°		
111	Tmp	136	2.105	13:43:12		0	+1800	21°		
112	Tmp	137	2.256	13:43:29		0	+1800	21°		
113	Tmp	139	2.531	13:43:56		0	+1800	21°		
114	Tmp	139	2.909	13:44:36		0	+1800	21°		
115	Tmp	139	3.183	13:45:05		0	+1800	21°		
116	Tmp	139	3.365	13:45:25		0	+1800	21°		
117	Tmp	140	3.569	13:45:45		0	+1800	21°		

N u m	122	Equipe	122 / Grimaldo Ferreira Oliveira / Pangare				
		Patrocinador	Marmoraria Ipiou - Itabuna Off Road				
		Cat / NL / Largada	Junior / 43 / 08:59:00	Cidade	Ipiou	Yamaha	

PC	Tp	Trc	KmPC	Ideal	Passagem	Pen	Pontos	Col
-----------	-----------	------------	-------------	--------------	-----------------	------------	---------------	------------

Etapas B	Num	122	Pen	0	PCZ	0	Total PP	100800	PG	0
-----------------	------------	-----	------------	---	------------	---	-----------------	--------	-----------	---

Num	122	A	NC	PG	0	B	NC	PG	0	Tot PG	0	Col.	21º
------------	-----	----------	----	-----------	---	----------	----	-----------	---	---------------	---	-------------	-----



Moto Clube - Sua concessionária autorizada Honda

.

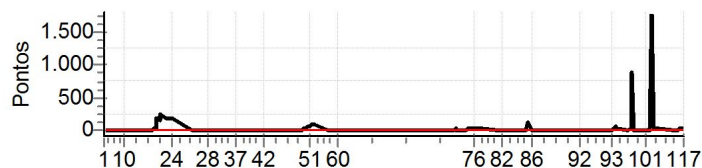
N u m	Equipe		124 / Ericsson de Jesus Freire / Kekoboll																								
	Patrocinador		Auto Pecas Freire_tudor Baterias																								
	Cat / NL / Largada		Junior / 38 / 08:56:30		Cidade		Jacobina		Honda																		
PC	Tp	Trc	KmPC	Ideal	Passagem	Pen	Pontos	Col	PC	Tp	Trc	KmPC	Ideal	Passagem	Pen	Pontos	Col										
118	Pass	1	0.000	09:00:30	08:04:50	0	+0	17°	60	Tmp	68	4.033	10:54:30	10:54:31	0	+0	6°										
1	Tmp	2	0.220	09:00:55	09:00:54	0	-0	13°	Etapa A									Num	124	Pen	0	PCZ	22	Total PP	2213	PG	15
2	Tmp	4	0.641	09:01:36	09:01:41	0	+2	6°	61	Tmp	72	0.416	11:47:57	11:48:01	0	+1	12°										
3	Tmp	5	1.035	09:02:17	09:02:22	0	+2	4°	62	Tmp	73	1.992	11:50:21	11:50:22	0	+0	11°										
4	Tmp	5	1.892	09:03:27	09:03:30	0	+0	4°	63	Tmp	74	2.226	11:50:44	11:50:49	0	+2	6°										
5	Tmp	6	2.225	09:03:54	09:03:55	0	+0	4°	64	Tmp	74	2.571	11:51:20	11:51:32	0	+9	6°										
6	Tmp	6	3.502	09:05:43	09:05:43	0	+0	4°	65	Tmp	75	2.723	11:51:42	11:52:03	0	+18	4°										
7	Tmp	8	4.190	09:06:48	09:06:52	0	+1	3°	66	Tmp	75	2.893	11:52:10	11:52:28	0	+15	4°										
8	Tmp	9	5.002	09:07:55	09:07:55	0	+0	3°	67	Tmp	75	3.164	11:52:54	11:53:09	0	+12	3°										
9	Tmp	10	5.847	09:09:22	09:09:24	0	+0	2°	68	Tmp	76	3.400	11:53:33	11:53:40	0	+4	2°										
10	Tmp	11	6.122	09:09:50	09:09:53	0	+0	1°	69	Tmp	77	4.148	11:54:49	11:54:53	0	+1	2°										
11	Tmp	15	3.712	09:23:36	09:23:47	0	+8	3°	70	Tmp	79	4.718	11:55:55	11:55:55	0	+0	2°										
12	Tmp	15	4.032	09:24:15	09:24:22	0	+4	4°	71	Tmp	79	5.219	11:56:51	11:57:03	0	+9	2°										
13	Tmp	17	4.282	09:24:46	09:25:06	0	+17	4°	72	Tmp	79	5.553	11:57:29	11:57:56	0	+24	1°										
14	Tmp	17	4.683	09:25:31	09:26:10	0	+36	3°	73	Tmp	80	5.896	11:58:30	11:58:56	0	+23	1°										
15	Tmp	17	4.851	09:25:50	09:26:27	0	+34	3°	74	Tmp	81	0.017	11:58:51	11:59:22	0	+28	1°										
16	Tmp	17	5.091	09:26:17	09:29:17	0	+177	8°	75	Tmp	81	0.445	11:59:39	12:00:17	0	+35	1°										
17	Tmp	17	5.312	09:26:42	09:29:47	0	+182	12°	76	Tmp	83	0.967	12:00:42	12:01:26	0	+41	1°										
18	Tmp	17	5.425	09:26:55	09:30:06	0	+188	14°	77	Tmp	83	1.440	12:01:35	12:02:17	0	+39	1°										
19	Tmp	17	5.720	09:27:28	09:31:06	0	+215	14°	78	Tmp	83	1.869	12:02:23	12:02:57	0	+31	1°										
20	Tmp	17	5.941	09:27:53	09:30:36	0	+160	13°	79	Tmp	83	2.652	12:03:51	12:04:20	0	+26	1°										
21	Tmp	18	6.143	09:28:15	09:32:08	0	+230	13°	80	Tmp	86	0.324	12:13:01	12:13:05	0	+1	1°										
22	Tmp	19	7.645	09:30:43	09:33:57	0	+191	13°	81	Tmp	87	0.802	12:14:08	12:14:13	0	+2	1°										
23	Tmp	21	0.395	09:32:31	09:35:33	0	+179	13°	82	Tmp	87	1.050	12:14:52	12:15:01	0	+6	1°										
24	Tmp	21	0.792	09:33:11	09:36:08	0	+174	13°	83	Tmp	89	3.348	12:23:49	12:23:53	0	+1	1°										
25	Tmp	27	4.030	09:43:02	09:43:06	0	+1	12°	84	Tmp	90	4.883	12:25:52	12:26:08	0	+13	1°										
26	Tmp	28	4.765	09:44:11	09:44:16	0	+2	12°	85	Tmp	90	5.292	12:26:45	12:28:36	0	+108	1°										
27	Tmp	31	1.801	09:50:13	09:50:15	0	+0	12°	86	Tmp	91	6.525	12:29:07	12:29:09	0	+0	1°										
28	Tmp	32	2.090	09:50:49	09:50:57	0	+5	12°	87	Tmp	95	1.569	12:44:35	12:44:42	0	+4	1°										
29	Tmp	34	3.602	09:53:13	09:53:21	0	+5	12°	88	Tmp	96	1.794	12:44:59	12:45:08	0	+6	1°										
30	Tmp	35	4.750	09:55:00	09:55:11	0	+8	12°	89	Tmp	98	2.055	12:45:40	12:45:53	0	+10	1°										
31	Tmp	36	5.013	09:55:30	09:55:30	0	+0	12°	90	Tmp	101	4.196	12:49:24	12:49:29	0	+2	1°										
32	Tmp	37	5.556	09:56:42	09:56:44	0	+0	12°	91	Tmp	102	4.699	12:50:20	12:50:21	0	+0	1°										
33	Tmp	39	5.988	09:57:33	09:57:37	0	+1	12°	92	Tmp	104	6.063	12:52:10	12:52:12	0	+0	1°										
34	Tmp	40	6.579	09:58:32	09:58:31	0	-0	11°	93	Canc	108	0.572	--:--:--	--:--:--	0	+0	1°										
35	Tmp	41	0.000	09:59:10	09:59:07	0	-0	11°	94	Tmp	110	1.282	13:09:46	13:10:40	0	+51	1°										
36	Tmp	42	0.871	10:00:35	10:00:36	0	+0	11°	95	Tmp	111	1.583	13:10:33	13:11:10	0	+34	1°										
37	Tmp	42	3.152	10:04:36	10:04:40	0	+1	11°	96	Tmp	111	5.416	13:15:47	13:15:50	0	+0	1°										
38	Tmp	43	3.772	10:05:49	10:05:55	0	+3	11°	97	Tmp	112	6.730	13:17:36	13:18:01	0	+22	1°										
39	Tmp	44	4.952	10:08:58	10:09:02	0	+1	9°	98	Tmp	113	6.779	13:17:42	13:17:45	900	+900	5°										
40	Tmp	47	5.508	10:16:32	10:16:33	0	+0	9°	99	Tmp	114	0.706	13:19:13	13:19:19	0	+3	5°										
41	Tmp	48	5.877	10:17:53	10:17:54	0	+0	8°	100	Tmp	116	0.936	13:24:30	13:24:34	0	+1	4°										
42	Tmp	49	6.240	10:18:43	10:18:49	0	+3	8°	101	Tmp	117	1.274	13:25:08	13:25:10	0	+0	4°										
43	Tmp	53	0.700	10:30:48	10:30:52	0	+1	8°	102	Tmp	119	1.951	13:26:22	13:26:32	0	+7	4°										
44	Tmp	55	1.218	10:32:22	10:32:26	0	+1	8°	103	Tmp	122	2.496	13:27:54		0	+1800	11°										
45	Tmp	56	1.397	10:32:49	10:32:53	0	+1	8°	104	Tmp	123	3.005	13:28:52	13:29:35	0	+40	11°										
46	Tmp	57	1.888	10:33:51	10:33:53	0	+0	8°	105	Tmp	123	3.803	13:30:03	13:30:28	0	+22	11°										
47	Tmp	59	3.784	10:37:19	10:37:30	0	+8	8°	106	Tmp	128	0.771	13:38:27	13:38:30	0	+0	11°										
48	Tmp	59	4.403	10:38:24	10:38:48	0	+21	7°	107	Tmp	130	0.940	13:38:44	13:38:53	0	+6	11°										
49	Tmp	59	4.568	10:38:42	10:39:07	0	+22	7°	108	Tmp	132	1.324	13:39:28	13:39:35	0	+4	11°										
50	Tmp	59	5.336	10:40:03	10:41:14	0	+68	7°	109	Tmp	133	1.627	13:39:57	13:40:10	0	+10	11°										
51	Tmp	60	0.006	10:40:34	10:41:52	0	+75	6°	110	Tmp	134	1.792	13:40:14	13:40:27	0	+10	11°										
52	Tmp	60	0.466	10:41:26	10:42:50	0	+81	7°	111	Tmp	136	2.105	13:40:42	13:40:56	0	+11	10°										
53	Tmp	62	1.149	10:42:50	10:44:35	0	+102	6°	112	Tmp	137	2.256	13:40:59	13:41:20	0	+18	10°										
54	Tmp	64	2.174	10:49:34	10:49:33	0	-0	6°	113	Tmp	139	2.531	13:41:26	13:41:49	0	+20	10°										
55	Tmp	65	2.671	10:50:30	10:50:27	0	-0	6°	114	Tmp	139	2.909	13:42:06	13:42:45	0	+36	10°										
56	Tmp	65	2.730	10:50:37	10:50:39	0	+0	6°	115	Tmp	139	3.183	13:42:35	13:43:20	0	+42	8°										
57	Tmp	66	3.294	10:51:50	10:51:49	0	-0	6°	116	Tmp	139	3.365	13:42:55	13:43:37	0	+39	8°										
58	Tmp	66	3.642	10:53:20	10:53:18	0	-0	6°	117	Tmp	140	3.569	13:43:15	13:43:58	0	+40	8°										
59	Tmp	67	3.766	10:53:51	10:53:57	0	+3	6°																			

N u m	124	Equipe	124 / Ericsson de Jesus Freire / Kekoboll				
		Patrocinador	Auto Pecas Freire_tudor Baterias				
		Cat / NL / Largada	Junior / 38 / 08:56:30	Cidade	Jacobina	Honda	

PC	Tp	Trc	KmPC	Ideal	Passagem	Pen	Pontos	Col
-----------	-----------	------------	-------------	--------------	-----------------	------------	---------------	------------

Etapas B	Num	124	Pen	900	PCZ	9	Total PP	3587	PG	13
-----------------	------------	-----	------------	-----	------------	---	-----------------	------	-----------	----

Num	124	A	6º	PG	15	B	8º	PG	13	Tot PG	28	Col.	4º
------------	-----	----------	----	-----------	----	----------	----	-----------	----	---------------	----	-------------	----



Moto Clube - Sua concessionária autorizada Honda

.

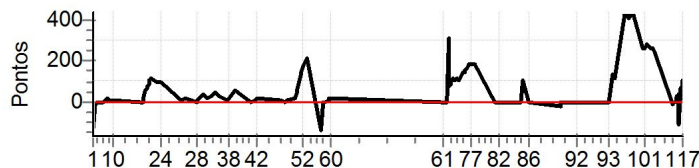
N u m	Equipe		173 / Givaldo Raimundo F da Silva / Giva Ratao																								
	Patrocinador		Interface Transportes																								
	Cat / NL / Largada		Junior / 51 / 09:03:00		Cidade		Camaçari		Crf 230																		
PC	Tp	Trc	KmPC	Ideal	Passagem	Pen	Pontos	Col	PC	Tp	Trc	KmPC	Ideal	Passagem	Pen	Pontos	Col										
118	Pass	1	0.000	09:07:00	08:05:18	0	+0	7º	60	Tmp	68	4.033	11:01:00	11:01:21	0	+18	8º										
1	Tmp	2	0.220	09:07:25	09:07:13	100	-127	16º	Etapa A									Num	173	Pen	100	PCZ	9	Total PP	2664	PG	13
2	Tmp	4	0.641	09:08:06	09:08:01	0	-6	16º	61	Tmp	72	0.416	11:54:27	11:54:24	0	-0	5º										
3	Tmp	5	1.035	09:08:47	09:08:47	0	+0	16º	62	Tmp	73	1.992	11:56:51	11:56:52	0	+0	5º										
4	Tmp	5	1.892	09:09:57	09:09:58	0	+0	16º	63	Tmp	74	2.226	11:57:14	12:02:27	0	+310	18º										
5	Tmp	6	2.225	09:10:24	09:10:27	0	+0	16º	64	Tmp	74	2.571	11:57:50	11:59:09	0	+76	17º										
6	Tmp	6	3.502	09:12:13	09:12:15	0	+0	16º	65	Tmp	75	2.723	11:58:12	11:59:45	0	+90	17º										
7	Tmp	8	4.190	09:13:18	09:13:43	0	+22	15º	66	Tmp	75	2.893	11:58:40	12:00:20	0	+97	16º										
8	Tmp	9	5.002	09:14:25	09:14:37	0	+9	15º	67	Tmp	75	3.164	11:59:24	12:01:27	0	+120	15º										
9	Tmp	10	5.847	09:15:52	09:16:05	0	+10	15º	68	Tmp	76	3.400	12:00:03	12:01:58	0	+112	15º										
10	Tmp	11	6.122	09:16:20	09:16:38	0	+15	15º	69	Tmp	77	4.148	12:01:19	12:03:18	0	+116	15º										
11	Tmp	15	3.712	09:30:06	09:30:05	0	-0	15º	70	Tmp	79	4.718	12:02:25	12:04:15	0	+107	15º										
12	Tmp	15	4.032	09:30:45	09:30:48	0	+0	15º	71	Tmp	79	5.219	12:03:21	12:05:31	0	+127	14º										
13	Tmp	17	4.282	09:31:16	09:31:37	0	+18	15º	72	Tmp	79	5.553	12:03:59	12:06:26	0	+144	14º										
14	Tmp	17	4.683	09:32:01	09:33:03	0	+59	15º	73	Tmp	80	5.896	12:05:00	12:07:32	0	+149	14º										
15	Tmp	17	4.851	09:32:20	09:33:25	0	+62	15º	74	Tmp	81	0.017	12:05:21	12:08:02	0	+158	14º										
16	Tmp	17	5.091	09:32:47	09:33:57	0	+67	14º	75	Tmp	81	0.445	12:06:09	12:08:58	0	+166	14º										
17	Tmp	17	5.312	09:33:12	09:34:32	0	+77	13º	76	Tmp	83	0.967	12:07:12	12:10:17	0	+182	14º										
18	Tmp	17	5.425	09:33:25	09:34:54	0	+86	12º	77	Tmp	83	1.440	12:08:05	12:11:14	0	+186	14º										
19	Tmp	17	5.720	09:33:58	09:35:52	0	+111	11º	78	Tmp	83	1.869	12:08:53	12:12:00	0	+184	14º										
20	Tmp	17	5.941	09:34:23	09:36:22	0	+116	10º	79	Tmp	83	2.652	12:10:21	12:13:26	0	+182	14º										
21	Tmp	18	6.143	09:34:45	09:36:47	0	+119	9º	80	Tmp	86	0.324	12:19:31	12:19:34	0	+0	14º										
22	Tmp	19	7.645	09:37:13	09:38:52	0	+96	7º	81	Tmp	87	0.802	12:20:38	12:20:43	0	+2	14º										
23	Tmp	21	0.395	09:39:01	09:40:41	0	+97	7º	82	Tmp	87	1.050	12:21:22	12:21:31	0	+6	14º										
24	Tmp	21	0.792	09:39:41	09:41:23	0	+99	7º	83	Tmp	89	3.348	12:30:19	12:30:20	0	+0	14º										
25	Tmp	27	4.030	09:49:32	09:49:44	0	+9	7º	84	Tmp	90	4.883	12:32:22	12:32:25	0	+0	14º										
26	Tmp	28	4.765	09:50:41	09:51:03	0	+19	8º	85	Tmp	90	5.292	12:33:15	12:35:04	0	+106	14º										
27	Tmp	31	1.801	09:56:43	09:56:47	0	+1	8º	86	Tmp	91	6.525	12:35:37	12:35:43	0	+3	14º										
28	Tmp	32	2.090	09:57:19	09:57:37	0	+15	8º	87	Tmp	95	1.569	12:51:05	12:50:56	0	-18	14º										
29	Tmp	34	3.602	09:59:43	10:00:22	0	+36	8º	88	Tmp	96	1.794	12:51:29	12:51:32	0	+0	14º										
30	Tmp	35	4.750	10:01:30	10:01:57	0	+24	8º	89	Tmp	98	2.055	12:52:10	12:52:18	0	+5	14º										
31	Tmp	36	5.013	10:02:00	10:02:20	0	+17	8º	90	Tmp	101	4.196	12:55:54	12:55:59	0	+2	14º										
32	Tmp	37	5.556	10:03:12	10:03:47	0	+32	8º	91	Tmp	102	4.699	12:56:50	12:56:52	0	+0	13º										
33	Tmp	39	5.988	10:04:03	10:04:46	0	+40	8º	92	Tmp	104	6.063	12:58:40	12:58:45	0	+2	13º										
34	Tmp	40	6.579	10:05:02	10:05:54	0	+49	7º	93	Canc	108	0.572	--:--:--	--:--:--	0	+0	13º										
35	Tmp	41	0.000	10:05:40	10:06:29	0	+46	7º	94	Tmp	110	1.282	13:16:16	13:18:35	0	+136	14º										
36	Tmp	42	0.871	10:07:05	10:07:37	0	+29	7º	95	Tmp	111	1.583	13:17:03	13:19:08	0	+122	14º										
37	Tmp	42	3.152	10:11:06	10:11:19	0	+10	7º	96	Tmp	111	5.416	13:22:17	13:29:25	0	+425	14º										
38	Tmp	43	3.772	10:12:19	10:12:44	0	+22	7º	97	Tmp	112	6.730	13:24:06	13:31:14	0	+425	15º										
39	Tmp	44	4.952	10:15:28	10:16:31	0	+60	7º	98	Tmp	113	6.779	13:24:12	13:30:58	0	+403	15º										
40	Tmp	47	5.508	10:23:02	10:23:01	0	-0	7º	99	Tmp	114	0.706	13:25:43	13:33:00	0	+434	15º										
41	Tmp	48	5.877	10:24:23	10:24:42	0	+16	6º	100	Tmp	116	0.936	13:31:00	13:35:29	0	+266	15º										
42	Tmp	49	6.240	10:25:13	10:25:42	0	+26	6º	101	Tmp	117	1.274	13:31:38	13:36:06	0	+265	14º										
43	Tmp	53	0.700	10:37:18	10:37:30	0	+9	6º	102	Tmp	119	1.951	13:32:52	13:37:35	0	+280	14º										
44	Tmp	55	1.218	10:38:52	10:39:00	0	+5	6º	103	Tmp	122	2.496	13:34:24	13:38:45	0	+258	15º										
45	Tmp	56	1.397	10:39:19	10:39:29	0	+7	6º	104	Tmp	123	3.005	13:35:22	13:39:51	0	+266	15º										
46	Tmp	57	1.888	10:40:21	10:40:34	0	+10	6º	105	Tmp	123	3.803	13:36:33	13:40:38	0	+242	15º										
47	Tmp	59	3.784	10:43:49	10:44:10	0	+18	6º	106	Tmp	128	0.771	13:44:57	13:44:50	0	-12	15º										
48	Tmp	59	4.403	10:44:54	10:45:45	0	+48	6º	107	Tmp	130	0.940	13:45:14	13:45:18	0	+1	15º										
49	Tmp	59	4.568	10:45:12	10:46:16	0	+61	6º	108	Tmp	132	1.324	13:45:58	13:46:03	0	+2	15º										
50	Tmp	59	5.336	10:46:33	10:48:48	0	+132	6º	109	Tmp	133	1.627	13:46:27	13:46:44	0	+14	15º										
51	Tmp	60	0.006	10:47:04	10:49:38	0	+151	8º	110	Tmp	134	1.792	13:46:44	13:47:03	0	+16	15º										
52	Tmp	60	0.466	10:47:56	10:50:51	0	+172	8º	111	Tmp	136	2.105	13:47:12	13:47:42	0	+27	15º										
53	Tmp	62	1.149	10:49:20	10:52:59	0	+216	8º	112	Tmp	137	2.256	13:47:29	13:48:12	0	+40	15º										
54	Tmp	64	2.174	10:56:04	10:55:17	0	-132	9º	113	Tmp	139	2.531	13:47:56	13:47:18	0	-105	14º										
55	Tmp	65	2.671	10:57:00	10:56:54	0	-9	9º	114	Tmp	139	2.909	13:48:36	13:49:44	0	+65	14º										
56	Tmp	65	2.730	10:57:07	10:57:04	0	-0	9º	115	Tmp	139	3.183	13:49:05	13:50:20	0	+72	13º										
57	Tmp	66	3.294	10:58:20	10:58:20	0	+0	9º	116	Tmp	139	3.365	13:49:25	13:50:43	0	+75	13º										
58	Tmp	66	3.642	10:59:50	11:00:04	0	+11	8º	117	Tmp	140	3.569	13:49:45	13:51:39	0	+111	11º										
59	Tmp	67	3.766	11:00:21	11:00:42	0	+18	8º																			

N u m	173	Equipe	173 / Givaldo Raimundo F da Silva / Giva Ratao				
		Patrocinador	Interface Transportes				
		Cat / NL / Largada	Junior / 51 / 09:03:00	Cidade	Camaçari	Crf	230

PC	Tp	Trc	KmPC	Ideal	Passagem	Pen	Pontos	Col
-----------	-----------	------------	-------------	--------------	-----------------	------------	---------------	------------

Etapa B	Num	173	Pen	0	PCZ	7	Total PP	6712	PG	10
----------------	------------	-----	------------	---	------------	---	-----------------	------	-----------	----

Num	173	A	8°	PG	13	B	11°	PG	10	Tot PG	23	Col.	12°
------------	-----	----------	----	-----------	----	----------	-----	-----------	----	---------------	----	-------------	-----



**Moto Clube - Sua concessionária
autorizada Honda**

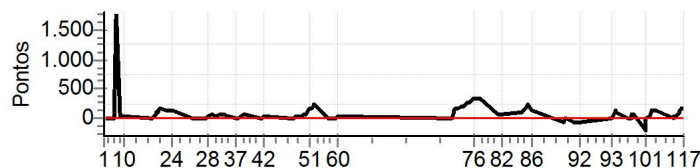
N u m	Equipe		212 / Umberto Antonio Rosa Teixeira / Girafa																								
	Patrocinador		Cimentol																								
	Cat / NL / Largada		Junior / 53 / 09:04:00		Cidade	Cruz das Almas		Crf 250x																			
PC	Tp	Trc	KmPC	Ideal	Passagem	Pen	Pontos	Col	PC	Tp	Trc	KmPC	Ideal	Passagem	Pen	Pontos	Col										
118	Pass	1	0.000	09:08:00	08:05:06	0	+0	5°	60	Tmp	68	4.033	11:02:00	11:02:32	0	+29	15°										
1	Tmp	2	0.220	09:08:25	09:08:23	0	-0	4°	Etapa A									Num	212	Pen	0	PCZ	1	Total PP	5407	PG	6
2	Tmp	4	0.641	09:09:06	09:09:13	0	+4	12°	61	Tmp	72	0.416	11:55:27	11:55:33	0	+3	16°										
3	Tmp	5	1.035	09:09:47	09:10:06	0	+16	15°	62	Tmp	73	1.992	11:57:51	11:58:03	0	+9	18°										
4	Tmp	5	1.892	09:10:57	09:11:22	0	+22	15°	63	Tmp	74	2.226	11:58:14	12:00:11	0	+114	15°										
5	Tmp	6	2.225	09:11:24	09:11:50	0	+23	15°	64	Tmp	74	2.571	11:58:50	12:01:07	0	+134	15°										
6	Tmp	6	3.502	09:13:13	09:13:20	0	+4	15°	65	Tmp	75	2.723	11:59:12	12:01:56	0	+161	16°										
7	Tmp	8	4.190	09:14:18		0	+1800	18°	66	Tmp	75	2.893	11:59:40	12:02:25	0	+162	17°										
8	Tmp	9	5.002	09:15:25	09:15:58	0	+30	18°	67	Tmp	75	3.164	12:00:24	12:03:12	0	+165	17°										
9	Tmp	10	5.847	09:16:52	09:17:33	0	+38	18°	68	Tmp	76	3.400	12:01:03	12:04:00	0	+174	17°										
10	Tmp	11	6.122	09:17:20	09:18:06	0	+43	18°	69	Tmp	77	4.148	12:02:19	12:05:52	0	+210	17°										
11	Tmp	15	3.712	09:31:06	09:31:18	0	+9	18°	70	Tmp	79	4.718	12:03:25	12:06:57	0	+209	18°										
12	Tmp	15	4.032	09:31:45	09:32:04	0	+16	18°	71	Tmp	79	5.219	12:04:21	12:08:21	0	+237	18°										
13	Tmp	17	4.282	09:32:16	09:32:51	0	+32	18°	72	Tmp	79	5.553	12:04:59	12:09:28	0	+266	18°										
14	Tmp	17	4.683	09:33:01	09:34:07	0	+63	18°	73	Tmp	80	5.896	12:06:00	12:10:48	0	+285	18°										
15	Tmp	17	4.851	09:33:20	09:34:30	0	+67	18°	74	Tmp	81	0.017	12:06:21	12:11:18	0	+294	18°										
16	Tmp	17	5.091	09:33:47	09:35:29	0	+99	18°	75	Tmp	81	0.445	12:07:09	12:12:23	0	+311	18°										
17	Tmp	17	5.312	09:34:12	09:36:17	0	+122	17°	76	Tmp	83	0.967	12:08:12	12:13:51	0	+336	18°										
18	Tmp	17	5.425	09:34:25	09:36:42	0	+134	17°	77	Tmp	83	1.440	12:09:05	12:14:55	0	+347	18°										
19	Tmp	17	5.720	09:34:58	09:37:50	0	+169	17°	78	Tmp	83	1.869	12:09:53	12:15:43	0	+347	18°										
20	Tmp	17	5.941	09:35:23	09:38:22	0	+176	16°	79	Tmp	83	2.652	12:11:21	12:17:17	0	+353	18°										
21	Tmp	18	6.143	09:35:45	09:38:48	0	+180	16°	80	Tmp	86	0.324	12:20:31	12:21:36	0	+62	17°										
22	Tmp	19	7.645	09:38:13	09:40:40	0	+144	16°	81	Tmp	87	0.802	12:21:38	12:22:55	0	+74	17°										
23	Tmp	21	0.395	09:40:01	09:42:29	0	+145	16°	82	Tmp	87	1.050	12:22:22	12:23:42	0	+77	17°										
24	Tmp	21	0.792	09:40:41	09:43:11	0	+147	16°	83	Tmp	89	3.348	12:31:19	12:33:03	0	+101	17°										
25	Tmp	27	4.030	09:50:32	09:50:49	0	+14	16°	84	Tmp	90	4.883	12:33:22	12:36:08	0	+163	17°										
26	Tmp	28	4.765	09:51:41	09:52:05	0	+21	15°	85	Tmp	90	5.292	12:34:15	12:38:26	0	+248	17°										
27	Tmp	31	1.801	09:57:43	09:58:06	0	+20	15°	86	Tmp	91	6.525	12:36:37	12:38:53	0	+133	17°										
28	Tmp	32	2.090	09:58:19	09:59:02	0	+40	15°	87	Tmp	95	1.569	12:52:05	12:51:40	0	-66	17°										
29	Tmp	34	3.602	10:00:43	10:01:51	0	+65	15°	88	Tmp	96	1.794	12:52:29	12:52:10	0	-48	17°										
30	Tmp	35	4.750	10:02:30	10:03:27	0	+54	15°	89	Tmp	98	2.055	12:53:10	12:53:04	0	-9	17°										
31	Tmp	36	5.013	10:03:00	10:03:47	0	+44	15°	90	Tmp	101	4.196	12:56:54	12:56:31	0	-60	17°										
32	Tmp	37	5.556	10:04:12	10:05:23	0	+68	15°	91	Tmp	102	4.699	12:57:50	12:57:31	0	-48	17°										
33	Tmp	39	5.988	10:05:03	10:06:20	0	+74	14°	92	Tmp	104	6.063	12:59:40	12:59:20	0	-51	17°										
34	Tmp	40	6.579	10:06:02	10:07:21	0	+76	14°	93	Canc	108	0.572	--:--:--	--:--:--	0	+0	17°										
35	Tmp	41	0.000	10:06:40	10:07:57	0	+74	14°	94	Tmp	110	1.282	13:17:16	13:19:32	0	+133	17°										
36	Tmp	42	0.871	10:08:05	10:09:02	0	+54	14°	95	Tmp	111	1.583	13:18:03	13:20:07	0	+121	17°										
37	Tmp	42	3.152	10:12:06	10:12:22	0	+13	14°	96	Tmp	111	5.416	13:23:17	13:23:31	0	+11	17°										
38	Tmp	43	3.772	10:13:19	10:13:40	0	+18	14°	97	Tmp	112	6.730	13:25:06	13:25:18	0	+9	17°										
39	Tmp	44	4.952	10:16:28	10:17:56	0	+85	14°	98	Tmp	113	6.779	13:25:12	13:26:45	0	+90	17°										
40	Tmp	47	5.508	10:24:02	10:24:14	0	+9	14°	99	Tmp	114	0.706	13:26:43	13:28:14	0	+88	17°										
41	Tmp	48	5.877	10:25:23	10:25:46	0	+20	14°	100	Tmp	116	0.936	13:32:00	13:30:52	0	-195	17°										
42	Tmp	49	6.240	10:26:13	10:26:49	0	+33	14°	101	Tmp	117	1.274	13:32:38	13:32:52	0	+11	17°										
43	Tmp	53	0.700	10:38:18	10:38:32	0	+11	14°	102	Tmp	119	1.951	13:33:52	13:34:50	0	+55	16°										
44	Tmp	55	1.218	10:39:52	10:40:14	0	+19	14°	103	Tmp	122	2.496	13:35:24	13:37:53	0	+146	16°										
45	Tmp	56	1.397	10:40:19	10:40:44	0	+22	14°	104	Tmp	123	3.005	13:36:22	13:38:54	0	+149	16°										
46	Tmp	57	1.888	10:41:21	10:41:55	0	+31	14°	105	Tmp	123	3.803	13:37:33	13:39:51	0	+135	16°										
47	Tmp	59	3.784	10:44:49	10:45:36	0	+44	14°	106	Tmp	128	0.771	13:45:57	13:46:11	0	+11	16°										
48	Tmp	59	4.403	10:45:54	10:47:21	0	+84	14°	107	Tmp	130	0.940	13:46:14	13:46:45	0	+28	16°										
49	Tmp	59	4.568	10:46:12	10:47:45	0	+90	14°	108	Tmp	132	1.324	13:46:58	13:47:36	0	+35	16°										
50	Tmp	59	5.336	10:47:33	10:50:10	0	+154	14°	109	Tmp	133	1.627	13:47:27	13:48:32	0	+62	16°										
51	Tmp	60	0.006	10:48:04	10:51:01	0	+174	15°	110	Tmp	134	1.792	13:47:44	13:48:56	0	+69	16°										
52	Tmp	60	0.466	10:48:56	10:52:07	0	+188	15°	111	Tmp	136	2.105	13:48:12	13:49:38	0	+83	16°										
53	Tmp	62	1.149	10:50:20	10:54:20	0	+237	15°	112	Tmp	137	2.256	13:48:29	13:50:30	0	+118	16°										
54	Tmp	64	2.174	10:57:04	10:57:11	0	+4	15°	113	Tmp	139	2.531	13:48:56	13:51:06	0	+127	15°										
55	Tmp	65	2.671	10:58:00	10:58:05	0	+2	15°	114	Tmp	139	2.909	13:49:36	13:52:43	0	+184	15°										
56	Tmp	65	2.730	10:58:07	10:58:15	0	+5	15°	115	Tmp	139	3.183	13:50:05	13:53:01	0	+173	15°										
57	Tmp	66	3.294	10:59:20	10:59:28	0	+5	15°	116	Tmp	139	3.365	13:50:25	13:53:21	0	+173	15°										
58	Tmp	66	3.642	11:00:50	11:01:13	0	+20	15°	117	Tmp	140	3.569	13:50:45	13:54:01	0	+193	15°										
59	Tmp	67	3.766	11:01:21	11:01:47	0	+23	15°																			

N u m	212	Equipe	212 / Umberto Antonio Rosa Teixeira / Girafa				
		Patrocinador	Cimentol				
		Cat / NL / Largada	Junior / 53 / 09:04:00	Cidade	Cruz das Almas	Crf 250x	

PC	Tp	Trc	KmPC	Ideal	Passagem	Pen	Pontos	Col
-----------	-----------	------------	-------------	--------------	-----------------	------------	---------------	------------

Etapas B	Num	212	Pen	0	PCZ	0	Total PP	7656	PG	6
-----------------	------------	------------	------------	---	------------	---	-----------------	-------------	-----------	----------

Num	212	A	15°	PG	6	B	15°	PG	6	Tot PG	12	Col.	16°
------------	------------	----------	------------	-----------	----------	----------	------------	-----------	----------	---------------	-----------	-------------	------------



Moto Clube - Sua concessionária autorizada Honda

.

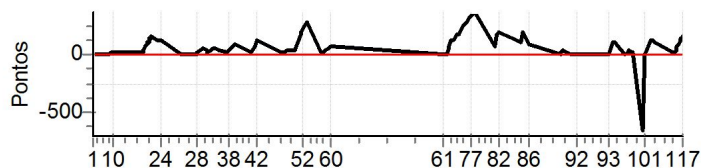
N u m	Equipe		218 / Rafael Peixoto Sol / Pantera																								
	Patrocinador																										
	Cat / NL / Largada		Junior / 54 / 09:04:30		Cidade		Eunapolis		Crf 250x																		
PC	Tp	Trc	KmPC	Ideal	Passagem	Pen	Pontos	Col	PC	Tp	Trc	KmPC	Ideal	Passagem	Pen	Pontos	Col										
118	Pass	1	0.000	09:08:30	08:05:01	0	+0	4°	60	Tmp	68	4.033	11:02:30	11:03:33	0	+60	11°										
1	Tmp	2	0.220	09:08:55	09:08:57	0	+0	3°	Etapa A									Num	218	Pen	0	PCZ	3	Total PP	3367	PG	10
2	Tmp	4	0.641	09:09:36	09:09:43	0	+4	11°	61	Tmp	72	0.416	11:55:57	11:56:02	0	+2	14°										
3	Tmp	5	1.035	09:10:17	09:10:24	0	+4	11°	62	Tmp	73	1.992	11:58:21	11:58:30	0	+6	17°										
4	Tmp	5	1.892	09:11:27	09:11:32	0	+2	10°	63	Tmp	74	2.226	11:58:44	11:59:42	0	+55	12°										
5	Tmp	6	2.225	09:11:54	09:12:00	0	+3	10°	64	Tmp	74	2.571	11:59:20	12:00:25	0	+62	11°										
6	Tmp	6	3.502	09:13:43	09:13:45	0	+0	10°	65	Tmp	75	2.723	11:59:42	12:01:42	0	+117	12°										
7	Tmp	8	4.190	09:14:48	09:14:51	0	+0	10°	66	Tmp	75	2.893	12:00:10	12:02:12	0	+119	13°										
8	Tmp	9	5.002	09:15:55	09:16:00	0	+2	11°	67	Tmp	75	3.164	12:00:54	12:03:05	0	+128	13°										
9	Tmp	10	5.847	09:17:22	09:17:35	0	+10	12°	68	Tmp	76	3.400	12:01:33	12:03:58	0	+142	14°										
10	Tmp	11	6.122	09:17:50	09:18:06	0	+13	12°	69	Tmp	77	4.148	12:02:49	12:05:50	0	+178	14°										
11	Tmp	15	3.712	09:31:36	09:31:46	0	+7	12°	70	Tmp	79	4.718	12:03:55	12:06:56	0	+178	14°										
12	Tmp	15	4.032	09:32:15	09:32:27	0	+9	11°	71	Tmp	79	5.219	12:04:51	12:08:18	0	+204	15°										
13	Tmp	17	4.282	09:32:46	09:33:27	0	+38	11°	72	Tmp	79	5.553	12:05:29	12:09:25	0	+233	15°										
14	Tmp	17	4.683	09:33:31	09:34:45	0	+71	13°	73	Tmp	80	5.896	12:06:30	12:10:46	0	+253	15°										
15	Tmp	17	4.851	09:33:50	09:35:08	0	+75	13°	74	Tmp	81	0.017	12:06:51	12:11:15	0	+261	15°										
16	Tmp	17	5.091	09:34:17	09:35:46	0	+86	12°	75	Tmp	81	0.445	12:07:39	12:12:22	0	+280	15°										
17	Tmp	17	5.312	09:34:42	09:36:26	0	+101	11°	76	Tmp	83	0.967	12:08:42	12:13:57	0	+312	15°										
18	Tmp	17	5.425	09:34:55	09:36:46	0	+108	11°	77	Tmp	83	1.440	12:09:35	12:15:09	0	+331	15°										
19	Tmp	17	5.720	09:35:28	09:37:47	0	+136	12°	78	Tmp	83	1.869	12:10:23	12:16:06	0	+340	15°										
20	Tmp	17	5.941	09:35:53	09:38:20	0	+144	12°	79	Tmp	83	2.652	12:11:51	12:17:56	0	+362	16°										
21	Tmp	18	6.143	09:36:15	09:38:46	0	+148	11°	80	Tmp	86	0.324	12:21:01	12:22:20	0	+76	16°										
22	Tmp	19	7.645	09:38:43	09:40:38	0	+112	10°	81	Tmp	87	0.802	12:22:08	12:25:05	0	+174	16°										
23	Tmp	21	0.395	09:40:31	09:42:25	0	+111	10°	82	Tmp	87	1.050	12:22:52	12:25:58	0	+183	16°										
24	Tmp	21	0.792	09:41:11	09:43:10	0	+116	10°	83	Tmp	89	3.348	12:31:49	12:33:50	0	+118	16°										
25	Tmp	27	4.030	09:51:02	09:51:08	0	+3	9°	84	Tmp	90	4.883	12:33:52	12:35:30	0	+95	16°										
26	Tmp	28	4.765	09:52:11	09:52:19	0	+5	9°	85	Tmp	90	5.292	12:34:45	12:38:04	0	+196	16°										
27	Tmp	31	1.801	09:58:13	09:58:20	0	+4	9°	86	Tmp	91	6.525	12:37:07	12:38:32	0	+82	16°										
28	Tmp	32	2.090	09:58:49	09:59:10	0	+18	9°	87	Tmp	95	1.569	12:52:35	12:52:40	0	+2	16°										
29	Tmp	34	3.602	10:01:13	10:01:58	0	+42	9°	88	Tmp	96	1.794	12:52:59	12:53:12	0	+10	16°										
30	Tmp	35	4.750	10:03:00	10:03:34	0	+31	9°	89	Tmp	98	2.055	12:53:40	12:54:13	0	+30	16°										
31	Tmp	36	5.013	10:03:30	10:03:54	0	+21	9°	90	Tmp	101	4.196	12:57:24	12:57:30	0	+3	16°										
32	Tmp	37	5.556	10:04:42	10:05:26	0	+41	10°	91	Tmp	102	4.699	12:58:20	12:58:27	0	+4	16°										
33	Tmp	39	5.988	10:05:33	10:06:24	0	+48	10°	92	Tmp	104	6.063	13:00:10	13:00:12	0	+0	16°										
34	Tmp	40	6.579	10:06:32	10:07:24	0	+49	9°	93	Canc	108	0.572	--:--:--	--:--:--	0	+0	16°										
35	Tmp	41	0.000	10:07:10	10:08:04	0	+51	9°	94	Tmp	110	1.282	13:17:46	13:19:34	0	+105	16°										
36	Tmp	42	0.871	10:08:35	10:09:17	0	+39	9°	95	Tmp	111	1.583	13:18:33	13:20:11	0	+95	16°										
37	Tmp	42	3.152	10:12:36	10:13:00	0	+21	9°	96	Tmp	111	5.416	13:23:47	13:23:50	0	+0	16°										
38	Tmp	43	3.772	10:13:49	10:14:33	0	+41	9°	97	Tmp	112	6.730	13:25:36	13:25:46	0	+7	16°										
39	Tmp	44	4.952	10:16:58	10:18:34	0	+93	8°	98	Tmp	113	6.779	13:25:42	13:26:20	0	+35	16°										
40	Tmp	47	5.508	10:24:32	10:24:50	0	+15	8°	99	Tmp	114	0.706	13:27:13	13:27:37	0	+21	16°										
41	Tmp	48	5.877	10:25:53	10:27:02	0	+66	9°	100	Tmp	116	0.936	13:32:30	13:28:47	0	-660	16°										
42	Tmp	49	6.240	10:26:43	10:28:50	0	+124	10°	101	Tmp	117	1.274	13:33:08	13:33:14	0	+3	16°										
43	Tmp	53	0.700	10:38:48	10:39:01	0	+10	10°	102	Tmp	119	1.951	13:34:22	13:34:52	0	+27	15°										
44	Tmp	55	1.218	10:40:22	10:40:45	0	+20	10°	103	Tmp	122	2.496	13:35:54	13:37:52	0	+115	14°										
45	Tmp	56	1.397	10:40:49	10:41:16	0	+24	10°	104	Tmp	123	3.005	13:36:52	13:38:51	0	+116	14°										
46	Tmp	57	1.888	10:41:51	10:42:20	0	+26	10°	105	Tmp	123	3.803	13:38:03	13:39:48	0	+102	14°										
47	Tmp	59	3.784	10:45:19	10:45:59	0	+37	10°	106	Tmp	128	0.771	13:46:27	13:46:38	0	+8	14°										
48	Tmp	59	4.403	10:46:24	10:47:47	0	+80	10°	107	Tmp	130	0.940	13:46:44	13:47:08	0	+21	14°										
49	Tmp	59	4.568	10:46:42	10:48:12	0	+87	10°	108	Tmp	132	1.324	13:47:28	13:47:55	0	+24	14°										
50	Tmp	59	5.336	10:48:03	10:50:53	0	+167	10°	109	Tmp	133	1.627	13:47:57	13:48:40	0	+40	14°										
51	Tmp	60	0.006	10:48:34	10:51:49	0	+192	11°	110	Tmp	134	1.792	13:48:14	13:49:04	0	+47	14°										
52	Tmp	60	0.466	10:49:26	10:53:09	0	+220	12°	111	Tmp	136	2.105	13:48:42	13:49:49	0	+64	14°										
53	Tmp	62	1.149	10:50:50	10:55:23	0	+270	12°	112	Tmp	137	2.256	13:48:59	13:50:21	0	+79	14°										
54	Tmp	64	2.174	10:57:34	10:57:44	0	+7	12°	113	Tmp	139	2.531	13:49:26	13:51:02	0	+93	13°										
55	Tmp	65	2.671	10:58:30	10:58:42	0	+9	12°	114	Tmp	139	2.909	13:50:06	13:52:06	0	+117	13°										
56	Tmp	65	2.730	10:58:37	10:58:55	0	+15	12°	115	Tmp	139	3.183	13:50:35	13:52:57	0	+139	12°										
57	Tmp	66	3.294	10:59:50	11:00:22	0	+29	12°	116	Tmp	139	3.365	13:50:55	13:53:19	0	+141	12°										
58	Tmp	66	3.642	11:01:20	11:02:10	0	+47	12°	117	Tmp	140	3.569	13:51:15	13:53:59	0	+161	12°										
59	Tmp	67	3.766	11:01:51	11:02:49	0	+55	12°																			

N u m	218	Equipe	218 / Rafael Peixoto Sol / Pantera				
		Patrocinador					
		Cat / NL / Largada	Junior / 54 / 09:04:30	Cidade	Eunapolis	Crf	250x

PC	Tp	Trc	KmPC	Ideal	Passagem	Pen	Pontos	Col
-----------	-----------	------------	-------------	--------------	-----------------	------------	---------------	------------

Etapa B	Num	218	Pen	0	PCZ	2	Total PP	6756	PG	9
----------------	------------	-----	------------	---	------------	---	-----------------	------	-----------	---

Num	218	A	11°	PG	10	B	12°	PG	9	Tot PG	19	Col.	13°
------------	-----	----------	-----	-----------	----	----------	-----	-----------	---	---------------	----	-------------	-----



Moto Clube - Sua concessionária autorizada Honda

.

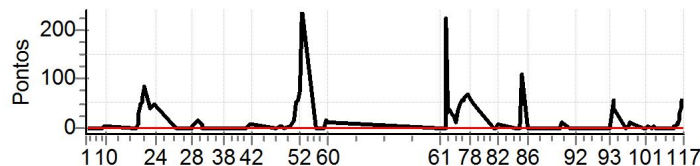
N u m	Equipe		226 / Gabriel Fonseca Silva / Negabinha																								
	Patrocinador		Britador Canavieira, Sheila Boutique																								
	Cat / NL / Largada		Junior / 45 / 09:00:00		Cidade		Jacobina		Honda																		
PC	Tp	Trc	KmPC	Ideal	Passagem	Pen	Pontos	Col	PC	Tp	Trc	KmPC	Ideal	Passagem	Pen	Pontos	Col										
118	Pass	1	0.000	09:04:00	08:05:04	0	+0	12°	60	Tmp	68	4.033	10:58:00	10:58:14	0	+11	1°										
1	Tmp	2	0.220	09:04:25	09:04:27	0	+0	9°	Etapa A									Num	226	Pen	0	PCZ	22	Total PP	1182	PG	25
2	Tmp	4	0.641	09:05:06	09:05:10	0	+1	4°	61	Tmp	72	0.416	11:51:27	11:51:29	0	+0	9°										
3	Tmp	5	1.035	09:05:47	09:05:48	0	+0	2°	62	Tmp	73	1.992	11:53:51	11:53:53	0	+0	8°										
4	Tmp	5	1.892	09:06:57	09:07:01	0	+1	2°	63	Tmp	74	2.226	11:54:14	11:57:59	0	+222	16°										
5	Tmp	6	2.225	09:07:24	09:07:28	0	+1	3°	64	Tmp	74	2.571	11:54:50	11:55:25	0	+32	14°										
6	Tmp	6	3.502	09:09:13	09:09:15	0	+0	3°	65	Tmp	75	2.723	11:55:12	11:55:56	0	+41	13°										
7	Tmp	8	4.190	09:10:18	09:10:22	0	+1	2°	66	Tmp	75	2.893	11:55:40	11:56:18	0	+35	12°										
8	Tmp	9	5.002	09:11:25	09:11:27	0	+0	2°	67	Tmp	75	3.164	11:56:24	11:57:03	0	+36	11°										
9	Tmp	10	5.847	09:12:52	09:12:59	0	+4	3°	68	Tmp	76	3.400	11:57:03	11:57:35	0	+29	11°										
10	Tmp	11	6.122	09:13:20	09:13:28	0	+5	4°	69	Tmp	77	4.148	11:58:19	11:58:47	0	+25	11°										
11	Tmp	15	3.712	09:27:06	09:27:09	0	+0	4°	70	Tmp	79	4.718	11:59:25	11:59:40	0	+12	11°										
12	Tmp	15	4.032	09:27:45	09:27:47	0	+0	2°	71	Tmp	79	5.219	12:00:21	12:01:00	0	+36	11°										
13	Tmp	17	4.282	09:28:16	09:28:26	0	+7	1°	72	Tmp	79	5.553	12:00:59	12:01:52	0	+50	11°										
14	Tmp	17	4.683	09:29:01	09:29:32	0	+28	1°	73	Tmp	80	5.896	12:02:00	12:02:58	0	+55	9°										
15	Tmp	17	4.851	09:29:20	09:30:06	0	+43	2°	74	Tmp	81	0.017	12:02:21	12:03:22	0	+58	9°										
16	Tmp	17	5.091	09:29:47	09:30:37	0	+47	1°	75	Tmp	81	0.445	12:03:09	12:04:14	0	+62	9°										
17	Tmp	17	5.312	09:30:12	09:31:09	0	+54	1°	76	Tmp	83	0.967	12:04:12	12:05:23	0	+68	7°										
18	Tmp	17	5.425	09:30:25	09:31:30	0	+62	1°	77	Tmp	83	1.440	12:05:05	12:06:16	0	+68	7°										
19	Tmp	17	5.720	09:30:58	09:32:20	0	+79	2°	78	Tmp	83	1.869	12:05:53	12:06:56	0	+60	7°										
20	Tmp	17	5.941	09:31:23	09:32:48	0	+82	2°	79	Tmp	83	2.652	12:07:21	12:08:12	0	+48	6°										
21	Tmp	18	6.143	09:31:45	09:33:13	0	+85	2°	80	Tmp	86	0.324	12:16:31	12:16:31	0	+0	6°										
22	Tmp	19	7.645	09:34:13	09:34:56	0	+40	2°	81	Tmp	87	0.802	12:17:38	12:17:38	0	+0	6°										
23	Tmp	21	0.395	09:36:01	09:36:54	0	+50	2°	82	Tmp	87	1.050	12:18:22	12:18:35	0	+10	6°										
24	Tmp	21	0.792	09:36:41	09:37:29	0	+45	2°	83	Tmp	89	3.348	12:27:19	12:27:23	0	+1	6°										
25	Tmp	27	4.030	09:46:32	09:46:34	0	+0	2°	84	Tmp	90	4.883	12:29:22	12:29:25	0	+0	6°										
26	Tmp	28	4.765	09:47:41	09:47:44	0	+0	2°	85	Tmp	90	5.292	12:30:15	12:32:09	0	+111	6°										
27	Tmp	31	1.801	09:53:43	09:53:46	0	+0	2°	86	Tmp	91	6.525	12:32:37	12:32:41	0	+1	6°										
28	Tmp	32	2.090	09:54:19	09:54:25	0	+3	2°	87	Tmp	95	1.569	12:48:05	12:48:08	0	+0	6°										
29	Tmp	34	3.602	09:56:43	09:57:04	0	+18	2°	88	Tmp	96	1.794	12:48:29	12:48:32	0	+0	6°										
30	Tmp	35	4.750	09:58:30	09:58:42	0	+9	2°	89	Tmp	98	2.055	12:49:10	12:49:24	0	+11	5°										
31	Tmp	36	5.013	09:59:00	09:59:02	0	+0	2°	90	Tmp	101	4.196	12:52:54	12:52:59	0	+2	5°										
32	Tmp	37	5.556	10:00:12	10:00:14	0	+0	2°	91	Tmp	102	4.699	12:53:50	12:53:52	0	+0	5°										
33	Tmp	39	5.988	10:01:03	10:01:07	0	+1	2°	92	Tmp	104	6.063	12:55:40	12:55:41	0	+0	5°										
34	Tmp	40	6.579	10:02:02	10:02:04	0	+0	2°	93	Canc	108	0.572	--:--:--	--:--:--	0	+0	5°										
35	Tmp	41	0.000	10:02:40	10:02:41	0	+0	2°	94	Tmp	110	1.282	13:13:16	13:14:16	0	+57	5°										
36	Tmp	42	0.871	10:04:05	10:04:07	0	+0	2°	95	Tmp	111	1.583	13:14:03	13:14:46	0	+40	5°										
37	Tmp	42	3.152	10:08:06	10:08:10	0	+1	2°	96	Tmp	111	5.416	13:19:17	13:19:21	0	+1	5°										
38	Tmp	43	3.772	10:09:19	10:09:22	0	+0	2°	97	Tmp	112	6.730	13:21:06	13:21:19	0	+10	5°										
39	Tmp	44	4.952	10:12:28	10:12:31	0	+0	2°	98	Tmp	113	6.779	13:21:12	13:21:29	0	+14	3°										
40	Tmp	47	5.508	10:20:02	10:20:01	0	-0	2°	99	Tmp	114	0.706	13:22:43	13:22:53	0	+7	3°										
41	Tmp	48	5.877	10:21:23	10:21:35	0	+9	2°	100	Tmp	116	0.936	13:28:00	13:28:03	0	+0	1°										
42	Tmp	49	6.240	10:22:13	10:22:24	0	+8	2°	101	Tmp	117	1.274	13:28:38	13:28:37	0	-0	1°										
43	Tmp	53	0.700	10:34:18	10:34:22	0	+1	2°	102	Tmp	119	1.951	13:29:52	13:30:00	0	+5	1°										
44	Tmp	55	1.218	10:35:52	10:35:59	0	+4	2°	103	Tmp	122	2.496	13:31:24	13:31:26	0	+0	1°										
45	Tmp	56	1.397	10:36:19	10:36:27	0	+5	2°	104	Tmp	123	3.005	13:32:22	13:32:28	0	+3	1°										
46	Tmp	57	1.888	10:37:21	10:37:20	0	-0	2°	105	Tmp	123	3.803	13:33:33	13:33:35	0	+0	1°										
47	Tmp	59	3.784	10:40:49	10:40:56	0	+4	2°	106	Tmp	128	0.771	13:41:57	13:42:01	0	+1	1°										
48	Tmp	59	4.403	10:41:54	10:42:12	0	+15	2°	107	Tmp	130	0.940	13:42:14	13:42:22	0	+5	1°										
49	Tmp	59	4.568	10:42:12	10:42:33	0	+18	1°	108	Tmp	132	1.324	13:42:58	13:43:05	0	+4	1°										
50	Tmp	59	5.336	10:43:33	10:44:27	0	+51	1°	109	Tmp	133	1.627	13:43:27	13:43:43	0	+13	1°										
51	Tmp	60	0.006	10:44:04	10:45:04	0	+57	1°	110	Tmp	134	1.792	13:43:44	13:43:55	0	+8	1°										
52	Tmp	60	0.466	10:44:56	10:46:16	0	+77	1°	111	Tmp	136	2.105	13:44:12	13:44:25	0	+10	1°										
53	Tmp	62	1.149	10:46:20	10:50:22	0	+239	1°	112	Tmp	137	2.256	13:44:29	13:44:54	0	+22	1°										
54	Tmp	64	2.174	10:53:04	10:53:06	0	+0	1°	113	Tmp	139	2.531	13:44:56	13:45:32	0	+33	1°										
55	Tmp	65	2.671	10:54:00	10:54:02	0	+0	1°	114	Tmp	139	2.909	13:45:36	13:46:23	0	+44	1°										
56	Tmp	65	2.730	10:54:07	10:54:11	0	+1	1°	115	Tmp	139	3.183	13:46:05	13:47:03	0	+55	1°										
57	Tmp	66	3.294	10:55:20	10:55:20	0	+0	1°	116	Tmp	139	3.365	13:46:25	13:47:17	0	+49	1°										
58	Tmp	66	3.642	10:56:50	10:56:50	0	+0	1°	117	Tmp	140	3.569	13:46:45	13:47:38	0	+50	1°										
59	Tmp	67	3.766	10:57:21	10:57:39	0	+15	1°																			

N u m	226	Equipe	226 / Gabriel Fonseca Silva / Negabinha				
		Patrocinador	Britador Canavieira, Sheila Boutique				
		Cat / NL / Largada	Junior / 45 / 09:00:00	Cidade	Jacobina	Honda	

PC	Tp	Trc	KmPC	Ideal	Passagem	Pen	Pontos	Col
-----------	-----------	------------	-------------	--------------	-----------------	------------	---------------	------------

Etapa B	Num	226	Pen	0	PCZ	13	Total PP	1504	PG	25
----------------	------------	-----	------------	---	------------	----	-----------------	------	-----------	----

Num	226	A	1º	PG	25	B	1º	PG	25	Tot PG	50	Col.	1º
------------	-----	----------	----	-----------	----	----------	----	-----------	----	---------------	----	-------------	----



Moto Clube - Sua concessionária autorizada Honda

N um	269	Equipe	269 / Paulo Cordeiro de Almeida / Pé de Pano						
		Patrocinador	Street Door						
		Cat / NL / Largada	Junior / 47 / 09:01:00			Cidade	Catu-BA		Crf 230

PC	Tp	Trc	KmPC	Ideal	Passagem	Pen	Pontos	Col
118	Pass	1	0.000	09:05:00	08:05:19	0	+0	10°
1	Tmp	2	0.220	09:05:25	09:05:24	0	-0	8°
2	Tmp	4	0.641	09:06:06	09:06:13	0	+4	13°
3	Tmp	5	1.035	09:06:47	09:07:00	0	+10	14°
4	Tmp	5	1.892	09:07:57	09:08:09	0	+9	13°
5	Tmp	6	2.225	09:08:24	09:08:36	0	+9	13°
6	Tmp	6	3.502	09:10:13	09:10:14	0	+0	13°
7	Tmp	8	4.190	09:11:18	09:11:09	0	-18	13°
8	Tmp	9	5.002	09:12:25	09:12:28	0	+0	13°
9	Tmp	10	5.847	09:13:52	09:14:09	0	+14	13°
10	Tmp	11	6.122	09:14:20	09:14:41	0	+18	14°
11	Tmp	15	3.712	09:28:06	09:28:15	0	+6	14°
12	Tmp	15	4.032	09:28:45	09:28:57	0	+9	14°
13	Tmp	17	4.282	09:29:16	09:29:58	0	+39	14°
14	Tmp	17	4.683	09:30:01	09:31:18	0	+74	14°
15	Tmp	17	4.851	09:30:20	09:31:42	0	+79	14°
16	Tmp	17	5.091	09:30:47	09:32:19	0	+89	13°
17	Tmp	17	5.312	09:31:12	09:32:55	0	+100	14°
18	Tmp	17	5.425	09:31:25	09:33:12	0	+104	13°
19	Tmp	17	5.720	09:31:58	09:34:48	0	+167	13°
20	Tmp	17	5.941	09:32:23		0	+1800	15°
21	Tmp	18	6.143	09:32:45	09:35:27	0	+159	15°
22	Tmp	19	7.645	09:35:13	09:37:38	0	+142	15°
23	Tmp	21	0.395	09:37:01	09:39:48	0	+164	15°
24	Tmp	21	0.792	09:37:41	09:40:29	0	+165	15°
25	Tmp	27	4.030	09:47:32	09:47:37	0	+2	15°
26	Tmp	28	4.765	09:48:41	09:49:03	0	+19	14°
27	Tmp	31	1.801	09:54:43	09:55:18	0	+32	14°
28	Tmp	32	2.090	09:55:19	09:56:04	0	+42	14°
29	Tmp	34	3.602	09:57:43	09:59:37	0	+111	14°
30	Tmp	35	4.750	09:59:30	10:01:22	0	+109	14°
31	Tmp	36	5.013	10:00:00	10:01:45	0	+102	14°
32	Tmp	37	5.556	10:01:12	10:03:35	0	+140	14°
33	Tmp	39	5.988	10:02:03	10:04:35	0	+149	15°
34	Tmp	40	6.579	10:03:02	10:05:59	0	+174	15°
35	Tmp	41	0.000	10:03:40	10:06:35	0	+172	15°
36	Tmp	42	0.871	10:05:05	10:07:47	0	+159	15°
37	Tmp	42	3.152	10:09:06	10:11:42	0	+153	15°
38	Tmp	43	3.772	10:10:19	10:13:08	0	+166	16°
39	Tmp	44	4.952	10:13:28	10:17:23	0	+232	16°
40	Tmp	47	5.508	10:21:02	10:21:23	0	+18	16°
41	Tmp	48	5.877	10:22:23	10:23:38	0	+72	16°
42	Tmp	49	6.240	10:23:13	10:24:42	0	+86	16°
43	Tmp	53	0.700	10:35:18	10:35:43	0	+22	16°
44	Tmp	55	1.218	10:36:52	10:37:29	0	+34	16°
45	Tmp	56	1.397	10:37:19	10:37:58	0	+36	16°
46	Tmp	57	1.888	10:38:21	10:38:55	0	+31	16°
47	Tmp	59	3.784	10:41:49	10:43:05	0	+73	16°
48	Tmp	59	4.403	10:42:54	10:44:44	0	+107	16°
49	Tmp	59	4.568	10:43:12	10:45:07	0	+112	16°
50	Tmp	59	5.336	10:44:33	10:48:36	0	+240	16°
51	Tmp	60	0.006	10:45:04	10:49:23	0	+256	16°
52	Tmp	60	0.466	10:45:56	10:50:43	0	+284	16°
53	Tmp	62	1.149	10:47:20	10:52:57	0	+334	16°
54	Tmp	64	2.174	10:54:04	10:54:37	0	+30	16°
55	Tmp	65	2.671	10:55:00	10:55:32	0	+29	16°
56	Tmp	65	2.730	10:55:07	10:55:47	0	+37	16°
57	Tmp	66	3.294	10:56:20	10:57:02	0	+39	16°
58	Tmp	66	3.642	10:57:50	10:59:00	0	+67	16°
59	Tmp	67	3.766	10:58:21	10:59:45	0	+81	16°

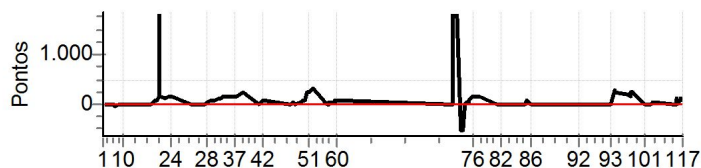
PC	Tp	Trc	KmPC	Ideal	Passagem	Pen	Pontos	Col		
60	Tmp	68	4.033	10:59:00	11:00:30	0	+87	16°		
Etapa A	Num	269	Pen	0	PCZ	3	Total PP	7016	PG	5
61	Tmp	72	0.416	11:52:27	11:52:25	0	-0	8°		
62	Tmp	73	1.992	11:54:51	11:54:50	0	-0	7°		
63	Tmp	74	2.226	11:55:14	11:55:20	0	+3	3°		
64	Tmp	74	2.571	11:55:50		0	+1800	19°		
65	Tmp	75	2.723	11:56:12		0	+1800	19°		
66	Tmp	75	2.893	11:56:40		0	+1800	19°		
67	Tmp	75	3.164	11:57:24		0	+1800	19°		
68	Tmp	76	3.400	11:58:03		0	+1800	19°		
69	Tmp	77	4.148	11:59:19	11:56:36	0	-480	19°		
70	Tmp	79	4.718	12:00:25	11:57:39	0	-489	19°		
71	Tmp	79	5.219	12:01:21	12:01:38	0	+14	19°		
72	Tmp	79	5.553	12:01:59	12:02:42	0	+40	19°		
73	Tmp	80	5.896	12:03:00	12:04:04	0	+61	19°		
74	Tmp	81	0.017	12:03:21	12:05:13	0	+109	19°		
75	Tmp	81	0.445	12:04:09	12:06:22	0	+130	19°		
76	Tmp	83	0.967	12:05:12	12:07:47	0	+152	19°		
77	Tmp	83	1.440	12:06:05	12:08:53	0	+165	19°		
78	Tmp	83	1.869	12:06:53	12:09:41	0	+165	19°		
79	Tmp	83	2.652	12:08:21	12:11:18	0	+174	19°		
80	Tmp	86	0.324	12:17:31	12:17:27	0	-3	19°		
81	Tmp	87	0.802	12:18:38	12:19:10	0	+29	19°		
82	Tmp	87	1.050	12:19:22	12:19:59	0	+34	19°		
83	Tmp	89	3.348	12:28:19	12:28:55	0	+33	19°		
84	Tmp	90	4.883	12:30:22	12:30:32	0	+7	19°		
85	Tmp	90	5.292	12:31:15	12:33:06	0	+108	19°		
86	Tmp	91	6.525	12:33:37	12:33:41	0	+1	19°		
87	Tmp	95	1.569	12:49:05	12:49:24	0	+16	19°		
88	Tmp	96	1.794	12:49:29	12:49:49	0	+17	19°		
89	Tmp	98	2.055	12:50:10	12:50:39	0	+26	19°		
90	Tmp	101	4.196	12:53:54	12:53:59	0	+2	19°		
91	Tmp	102	4.699	12:54:50	12:54:53	0	+0	19°		
92	Tmp	104	6.063	12:56:40	12:56:44	0	+1	19°		
93	Canc	108	0.572	--:--:--	--:--:--	0	+0	19°		
94	Tmp	110	1.282	13:14:16	13:18:59	0	+280	19°		
95	Tmp	111	1.583	13:15:03	13:19:31	0	+265	19°		
96	Tmp	111	5.416	13:20:17	13:23:31	0	+191	19°		
97	Tmp	112	6.730	13:22:06	13:24:45	0	+156	19°		
98	Tmp	113	6.779	13:22:12	13:26:11	0	+236	19°		
99	Tmp	114	0.706	13:23:43	13:27:40	0	+234	19°		
100	Tmp	116	0.936	13:29:00	13:29:22	0	+19	19°		
101	Tmp	117	1.274	13:29:38	13:30:02	0	+21	19°		
102	Tmp	119	1.951	13:30:52	13:31:29	0	+34	19°		
103	Tmp	122	2.496	13:32:24	13:32:55	0	+28	19°		
104	Tmp	123	3.005	13:33:22	13:34:22	0	+57	19°		
105	Tmp	123	3.803	13:34:33	13:35:17	0	+41	19°		
106	Tmp	128	0.771	13:42:57	13:43:03	0	+3	18°		
107	Tmp	130	0.940	13:43:14	13:43:32	0	+15	17°		
108	Tmp	132	1.324	13:43:58	13:44:17	0	+16	17°		
109	Tmp	133	1.627	13:44:27	13:45:01	0	+31	17°		
110	Tmp	134	1.792	13:44:44	13:45:20	0	+33	17°		
111	Tmp	136	2.105	13:45:12	13:47:41	0	+146	17°		
112	Tmp	137	2.256	13:45:29	13:46:39	0	+67	17°		
113	Tmp	139	2.531	13:45:56	13:47:14	0	+75	17°		
114	Tmp	139	2.909	13:46:36	13:48:18	0	+99	17°		
115	Tmp	139	3.183	13:47:05	13:49:24	0	+136	17°		
116	Tmp	139	3.365	13:47:25	13:49:43	0	+135	17°		
117	Tmp	140	3.569	13:47:45	13:50:19	0	+151	16°		

N u m	269	Equipe	269 / Paulo Cordeiro de Almeida / Pé de Pano				
		Patrocinador	Street Door				
		Cat / NL / Largada	Junior / 47 / 09:01:00	Cidade	Catu-BA	Crf	230

PC	Tp	Trc	KmPC	Ideal	Passagem	Pen	Pontos	Col
-----------	-----------	------------	-------------	--------------	-----------------	------------	---------------	------------

Etapa B	Num	269	Pen	0	PCZ	3	Total PP	13728	PG	5
----------------	------------	-----	------------	---	------------	---	-----------------	-------	-----------	---

Num	269	A	16°	PG	5	B	16°	PG	5	Tot PG	10	Col.	18°
------------	-----	----------	-----	-----------	---	----------	-----	-----------	---	---------------	----	-------------	-----



Moto Clube - Sua concessionária autorizada Honda

.

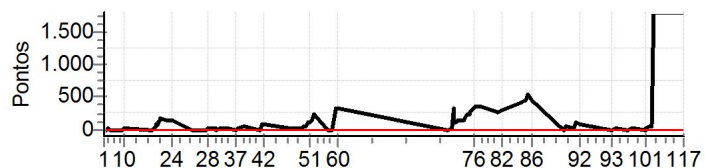
N u m	Equipe		297 / Aurelio Gomes Junior / Junior																								
	Patrocinador		Constrular Aurelio Gomes & Cia Ltda																								
	Cat / NL / Largada		Junior / 42 / 08:58:30		Cidade		Feira de Santana		Honda																		
PC	Tp	Trc	KmPC	Ideal	Passagem	Pen	Pontos	Col	PC	Tp	Trc	KmPC	Ideal	Passagem	Pen	Pontos	Col										
118	Pass	1	0.000	09:02:30	08:04:54	0	+0	14°	60	Tmp	68	4.033	10:56:30	11:02:05	0	+332	12°										
1	Tmp	2	0.220	09:02:55	09:02:57	0	+0	11°	Etapa A									Num	297	Pen	0	PCZ	7	Total PP	3537	PG	9
2	Tmp	4	0.641	09:03:36	09:03:42	0	+3	9°	61	Tmp	72	0.416	11:49:57	11:50:05	0	+5	19°										
3	Tmp	5	1.035	09:04:17	09:04:28	0	+8	13°	62	Tmp	73	1.992	11:52:21	11:52:46	0	+22	19°										
4	Tmp	5	1.892	09:05:27	09:05:32	0	+2	12°	63	Tmp	74	2.226	11:52:44	11:58:14	0	+327	19°										
5	Tmp	6	2.225	09:05:54	09:06:00	0	+3	12°	64	Tmp	74	2.571	11:53:20	11:55:16	0	+113	18°										
6	Tmp	6	3.502	09:07:43	09:07:40	0	-0	12°	65	Tmp	75	2.723	11:53:42	11:55:52	0	+127	18°										
7	Tmp	8	4.190	09:08:48	09:08:49	0	+0	12°	66	Tmp	75	2.893	11:54:10	11:56:21	0	+128	18°										
8	Tmp	9	5.002	09:09:55	09:09:59	0	+1	12°	67	Tmp	75	3.164	11:54:54	11:57:12	0	+135	18°										
9	Tmp	10	5.847	09:11:22	09:11:29	0	+4	11°	68	Tmp	76	3.400	11:55:33	11:57:45	0	+129	18°										
10	Tmp	11	6.122	09:11:50	09:12:04	0	+11	11°	69	Tmp	77	4.148	11:56:49	11:59:19	0	+147	18°										
11	Tmp	15	3.712	09:25:36	09:25:39	0	+0	9°	70	Tmp	79	4.718	11:57:55	12:00:27	0	+149	17°										
12	Tmp	15	4.032	09:26:15	09:26:19	0	+1	7°	71	Tmp	79	5.219	11:58:51	12:02:15	0	+201	17°										
13	Tmp	17	4.282	09:26:46	09:27:22	0	+33	9°	72	Tmp	79	5.553	11:59:29	12:03:25	0	+233	17°										
14	Tmp	17	4.683	09:27:31	09:28:39	0	+65	9°	73	Tmp	80	5.896	12:00:30	12:04:44	0	+251	17°										
15	Tmp	17	4.851	09:27:50	09:29:03	0	+70	9°	74	Tmp	81	0.017	12:00:51	12:05:14	0	+260	17°										
16	Tmp	17	5.091	09:28:17	09:29:42	0	+82	10°	75	Tmp	81	0.445	12:01:39	12:06:36	0	+294	17°										
17	Tmp	17	5.312	09:28:42	09:30:22	0	+97	9°	76	Tmp	83	0.967	12:02:42	12:08:16	0	+331	17°										
18	Tmp	17	5.425	09:28:55	09:30:48	0	+110	10°	77	Tmp	83	1.440	12:03:35	12:09:29	0	+351	17°										
19	Tmp	17	5.720	09:29:28	09:31:43	0	+132	9°	78	Tmp	83	1.869	12:04:23	12:10:22	0	+356	17°										
20	Tmp	17	5.941	09:29:53	09:32:35	0	+159	9°	79	Tmp	83	2.652	12:05:51	12:12:03	0	+369	17°										
21	Tmp	18	6.143	09:30:15	09:33:04	0	+166	10°	80	Tmp	86	0.324	12:15:01	12:19:43	0	+279	18°										
22	Tmp	19	7.645	09:32:43	09:34:56	0	+130	11°	81	Tmp	87	0.802	12:16:08	12:21:06	0	+295	18°										
23	Tmp	21	0.395	09:34:31	09:36:57	0	+143	11°	82	Tmp	87	1.050	12:16:52	12:21:53	0	+298	18°										
24	Tmp	21	0.792	09:35:11	09:37:33	0	+139	11°	83	Tmp	89	3.348	12:25:49	12:33:02	0	+430	18°										
25	Tmp	27	4.030	09:45:02	09:45:08	0	+3	10°	84	Tmp	90	4.883	12:27:52	12:35:17	0	+442	18°										
26	Tmp	28	4.765	09:46:11	09:46:20	0	+6	10°	85	Tmp	90	5.292	12:28:45	12:38:04	0	+556	18°										
27	Tmp	31	1.801	09:52:13	09:52:20	0	+4	10°	86	Tmp	91	6.525	12:31:07	12:38:38	0	+448	18°										
28	Tmp	32	2.090	09:52:49	09:53:08	0	+16	10°	87	Tmp	95	1.569	12:46:35	12:46:38	0	+0	18°										
29	Tmp	34	3.602	09:55:13	09:55:45	0	+29	10°	88	Tmp	96	1.794	12:46:59	12:47:08	0	+6	18°										
30	Tmp	35	4.750	09:57:00	09:57:14	0	+11	10°	89	Tmp	98	2.055	12:47:40	12:48:26	0	+43	18°										
31	Tmp	36	5.013	09:57:30	09:57:34	0	+1	10°	90	Tmp	101	4.196	12:51:24	12:51:54	0	+27	18°										
32	Tmp	37	5.556	09:58:42	09:58:53	0	+8	9°	91	Tmp	102	4.699	12:52:20	12:54:03	0	+100	18°										
33	Tmp	39	5.988	09:59:33	09:59:48	0	+12	9°	92	Tmp	104	6.063	12:54:10	12:55:51	0	+98	18°										
34	Tmp	40	6.579	10:00:32	10:01:09	0	+34	8°	93	Canc	108	0.572	--:--:--	--:--:--	0	+0	18°										
35	Tmp	41	0.000	10:01:10	10:01:42	0	+29	8°	94	Tmp	110	1.282	13:11:46	13:12:03	0	+14	18°										
36	Tmp	42	0.871	10:02:35	10:02:46	0	+8	8°	95	Tmp	111	1.583	13:12:33	13:12:48	0	+12	18°										
37	Tmp	42	3.152	10:06:36	10:06:39	0	+0	6°	96	Tmp	111	5.416	13:17:47	13:17:53	0	+3	18°										
38	Tmp	43	3.772	10:07:49	10:08:03	0	+11	6°	97	Tmp	112	6.730	13:19:36	13:19:46	0	+7	18°										
39	Tmp	44	4.952	10:10:58	10:11:49	0	+48	6°	98	Tmp	113	6.779	13:19:42	13:19:59	0	+14	18°										
40	Tmp	47	5.508	10:18:32	10:18:37	0	+2	6°	99	Tmp	114	0.706	13:21:13	13:21:27	0	+11	18°										
41	Tmp	48	5.877	10:19:53	10:21:12	0	+76	7°	100	Tmp	116	0.936	13:26:30	13:26:39	0	+6	18°										
42	Tmp	49	6.240	10:20:43	10:22:13	0	+87	7°	101	Tmp	117	1.274	13:27:08	13:27:41	0	+30	18°										
43	Tmp	53	0.700	10:32:48	10:33:00	0	+9	7°	102	Tmp	119	1.951	13:28:22	13:29:24	0	+59	17°										
44	Tmp	55	1.218	10:34:22	10:34:44	0	+19	7°	103	Tmp	122	2.496	13:29:54	13:30:51	0	+54	17°										
45	Tmp	56	1.397	10:34:49	10:35:13	0	+21	7°	104	Tmp	123	3.005	13:30:52	14:04:28	0	+1800	17°										
46	Tmp	57	1.888	10:35:51	10:36:12	0	+18	7°	105	Tmp	123	3.803	13:32:03	14:11:12	0	+1800	17°										
47	Tmp	59	3.784	10:39:19	10:39:41	0	+19	7°	106	Tmp	128	0.771	13:40:27		0	+1800	17°										
48	Tmp	59	4.403	10:40:24	10:41:13	0	+46	8°	107	Tmp	130	0.940	13:40:44		0	+1800	18°										
49	Tmp	59	4.568	10:40:42	10:41:36	0	+51	8°	108	Tmp	132	1.324	13:41:28		0	+1800	18°										
50	Tmp	59	5.336	10:42:03	10:43:59	0	+113	9°	109	Tmp	133	1.627	13:41:57		0	+1800	18°										
51	Tmp	60	0.006	10:42:34	10:44:45	0	+128	9°	110	Tmp	134	1.792	13:42:14		0	+1800	18°										
52	Tmp	60	0.466	10:43:26	10:45:51	0	+142	9°	111	Tmp	136	2.105	13:42:42		0	+1800	18°										
53	Tmp	62	1.149	10:44:50	10:48:45	0	+232	9°	112	Tmp	137	2.256	13:42:59		0	+1800	18°										
54	Tmp	64	2.174	10:51:34	10:51:33	0	-0	8°	113	Tmp	139	2.531	13:43:26		0	+1800	18°										
55	Tmp	65	2.671	10:52:30	10:52:24	0	-9	8°	114	Tmp	139	2.909	13:44:06		0	+1800	18°										
56	Tmp	65	2.730	10:52:37	10:52:40	0	+0	8°	115	Tmp	139	3.183	13:44:35		0	+1800	18°										
57	Tmp	66	3.294	10:53:50	10:53:57	0	+4	8°	116	Tmp	139	3.365	13:44:55		0	+1800	18°										
58	Tmp	66	3.642	10:55:20	11:00:45	0	+322	9°	117	Tmp	140	3.569	13:45:15		0	+1800	18°										
59	Tmp	67	3.766	10:55:51	11:01:22	0	+328	11°																			

N u m	297	Equipe	297 / Aurelio Gomes Junior / Junior				
		Patrocinador	Constrular Aurelio Gomes & Cia Ltda				
		Cat / NL / Largada	Junior / 42 / 08:58:30	Cidade	Feira de Santana	Honda	

PC	Tp	Trc	KmPC	Ideal	Passagem	Pen	Pontos	Col
-----------	-----------	------------	-------------	--------------	-----------------	------------	---------------	------------

Etapa B	Num	297	Pen	0	PCZ	1	Total PP	32360	PG	3
----------------	------------	-----	------------	---	------------	---	-----------------	-------	-----------	---

Num	297	A	12°	PG	9	B	18°	PG	3	Tot PG	12	Col.	17°
------------	-----	----------	-----	-----------	---	----------	-----	-----------	---	---------------	----	-------------	-----



**Moto Clube - Sua concessionária
autorizada Honda**

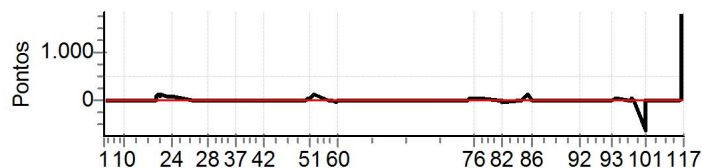
N u m	306		Equipe						306 / João Daniel da Conceição / Fofinho																		
	306		Patrocinador						Trilha Moto Sport, Posto Cd																		
	306		Cat / NL / Largada						Junior / 56 / 09:05:30		Cidade		Jacobina		Crf 230												
PC	Tp	Trc	KmPC	Ideal	Passagem	Pen	Pontos	Col	PC	Tp	Trc	KmPC	Ideal	Passagem	Pen	Pontos	Col										
118	Pass	1	0.000	09:09:30	08:04:53	0	+0	3º	60	Tmp	68	4.033	11:03:30	11:03:28	0	-0	3º										
1	Tmp	2	0.220	09:09:55	09:09:55	0	+0	2º	Etapa A									Num	306	Pen	0	PCZ	17	Total PP	1798	PG	20
2	Tmp	4	0.641	09:10:36	09:10:43	0	+4	10º	61	Tmp	72	0.416	11:56:57	11:57:02	0	+2	13º										
3	Tmp	5	1.035	09:11:17	09:11:22	0	+2	7º	62	Tmp	73	1.992	11:59:21	11:59:21	0	+0	13º										
4	Tmp	5	1.892	09:12:27	09:12:34	0	+4	11º	63	Tmp	74	2.226	11:59:44	11:59:48	0	+1	5º										
5	Tmp	6	2.225	09:12:54	09:12:58	0	+1	8º	64	Tmp	74	2.571	12:00:20	12:00:23	0	+0	1º										
6	Tmp	6	3.502	09:14:43	09:14:46	0	+0	8º	65	Tmp	75	2.723	12:00:42	12:01:04	0	+19	1º										
7	Tmp	8	4.190	09:15:48	09:15:51	0	+0	8º	66	Tmp	75	2.893	12:01:10	12:01:31	0	+18	1º										
8	Tmp	9	5.002	09:16:55	09:16:56	0	+0	8º	67	Tmp	75	3.164	12:01:54	12:02:13	0	+16	2º										
9	Tmp	10	5.847	09:18:22	09:18:27	0	+2	6º	68	Tmp	76	3.400	12:02:33	12:02:43	0	+7	3º										
10	Tmp	11	6.122	09:18:50	09:18:56	0	+3	6º	69	Tmp	77	4.148	12:03:49	12:03:56	0	+4	3º										
11	Tmp	15	3.712	09:32:36	09:32:41	0	+2	6º	70	Tmp	79	4.718	12:04:55	12:04:56	0	+0	3º										
12	Tmp	15	4.032	09:33:15	09:33:17	0	+0	5º	71	Tmp	79	5.219	12:05:51	12:06:09	0	+15	3º										
13	Tmp	17	4.282	09:33:46	09:33:57	0	+8	2º	72	Tmp	79	5.553	12:06:29	12:07:00	0	+28	2º										
14	Tmp	17	4.683	09:34:31	09:35:04	0	+30	2º	73	Tmp	80	5.896	12:07:30	12:08:27	0	+54	3º										
15	Tmp	17	4.851	09:34:50	09:35:23	0	+30	1º	74	Tmp	81	0.017	12:07:51	12:08:53	0	+59	3º										
16	Tmp	17	5.091	09:35:17	09:37:15	0	+115	4º	75	Tmp	81	0.445	12:08:39	12:10:01	0	+79	3º										
17	Tmp	17	5.312	09:35:42	09:38:00	0	+135	7º	76	Tmp	83	0.967	12:09:42	12:11:04	0	+79	3º										
18	Tmp	17	5.425	09:35:55	09:38:20	0	+142	8º	77	Tmp	83	1.440	12:10:35	12:11:50	0	+72	3º										
19	Tmp	17	5.720	09:36:28	09:38:58	0	+147	10º	78	Tmp	83	1.869	12:11:23	12:12:34	0	+68	3º										
20	Tmp	17	5.941	09:36:53	09:38:45	0	+109	7º	79	Tmp	83	2.652	12:12:51	12:13:46	0	+52	3º										
21	Tmp	18	6.143	09:37:15	09:39:55	0	+157	8º	80	Tmp	86	0.324	12:22:01	12:22:05	0	+1	3º										
22	Tmp	19	7.645	09:39:43	09:41:40	0	+114	8º	81	Tmp	87	0.802	12:23:08	12:23:12	0	+1	3º										
23	Tmp	21	0.395	09:41:31	09:43:22	0	+108	8º	82	Tmp	87	1.050	12:23:52	12:23:47	0	-6	4º										
24	Tmp	21	0.792	09:42:11	09:43:55	0	+101	8º	83	Tmp	89	3.348	12:32:49	12:32:53	0	+1	4º										
25	Tmp	27	4.030	09:52:02	09:52:05	0	+0	8º	84	Tmp	90	4.883	12:34:52	12:36:25	0	+90	4º										
26	Tmp	28	4.765	09:53:11	09:53:16	0	+2	7º	85	Tmp	90	5.292	12:35:45	12:38:19	0	+151	4º										
27	Tmp	31	1.801	09:59:13	09:59:16	0	+0	7º	86	Tmp	91	6.525	12:38:07	12:38:44	0	+34	4º										
28	Tmp	32	2.090	09:59:49	10:00:10	0	+18	7º	87	Tmp	95	1.569	12:53:35	12:53:38	0	+0	4º										
29	Tmp	34	3.602	10:02:13	10:02:39	0	+23	7º	88	Tmp	96	1.794	12:53:59	12:54:05	0	+3	4º										
30	Tmp	35	4.750	10:04:00	10:04:13	0	+10	7º	89	Tmp	98	2.055	12:54:40	12:54:51	0	+8	4º										
31	Tmp	36	5.013	10:04:30	10:04:33	0	+0	7º	90	Tmp	101	4.196	12:58:24	12:58:30	0	+3	4º										
32	Tmp	37	5.556	10:05:42	10:05:44	0	+0	7º	91	Tmp	102	4.699	12:59:20	12:59:24	0	+1	4º										
33	Tmp	39	5.988	10:06:33	10:06:38	0	+2	7º	92	Tmp	104	6.063	13:01:10	13:01:11	0	+0	4º										
34	Tmp	40	6.579	10:07:32	10:08:02	0	+27	6º	93	Canc	108	0.572	--:--:--	--:--:--	0	+0	4º										
35	Tmp	41	0.000	10:08:10	10:08:30	0	+17	5º	94	Tmp	110	1.282	13:18:46	13:19:59	0	+70	4º										
36	Tmp	42	0.871	10:09:35	10:09:39	0	+1	5º	95	Tmp	111	1.583	13:19:33	13:20:29	0	+53	4º										
37	Tmp	42	3.152	10:13:36	10:13:38	0	+0	5º	96	Tmp	111	5.416	13:24:47	13:24:53	0	+3	4º										
38	Tmp	43	3.772	10:14:49	10:14:52	0	+0	5º	97	Tmp	112	6.730	13:26:36	13:26:47	0	+8	4º										
39	Tmp	44	4.952	10:17:58	10:18:07	0	+6	5º	98	Tmp	113	6.779	13:26:42	13:27:44	0	+59	2º										
40	Tmp	47	5.508	10:25:32	10:25:32	0	+0	5º	99	Tmp	114	0.706	13:28:13	13:28:49	0	+33	2º										
41	Tmp	48	5.877	10:26:53	10:27:07	0	+11	5º	100	Tmp	116	0.936	13:33:30	13:30:11	0	-588	6º										
42	Tmp	49	6.240	10:27:43	10:27:59	0	+13	4º	101	Tmp	117	1.274	13:34:08	13:34:11	0	+0	6º										
43	Tmp	53	0.700	10:39:48	10:39:54	0	+3	4º	102	Tmp	119	1.951	13:35:22	13:35:33	0	+8	6º										
44	Tmp	55	1.218	10:41:22	10:41:31	0	+6	4º	103	Tmp	122	2.496	13:36:54	13:36:58	0	+1	5º										
45	Tmp	56	1.397	10:41:49	10:41:56	0	+4	4º	104	Tmp	123	3.005	13:37:52	13:38:00	0	+5	5º										
46	Tmp	57	1.888	10:42:51	10:42:53	0	+0	4º	105	Tmp	123	3.803	13:39:03	13:39:08	0	+2	5º										
47	Tmp	59	3.784	10:46:19	10:46:24	0	+2	4º	106	Tmp	128	0.771	13:47:27	13:47:31	0	+1	5º										
48	Tmp	59	4.403	10:47:24	10:47:45	0	+18	4º	107	Tmp	130	0.940	13:47:44	13:47:53	0	+6	5º										
49	Tmp	59	4.568	10:47:42	10:48:05	0	+20	4º	108	Tmp	132	1.324	13:48:28	13:48:36	0	+5	5º										
50	Tmp	59	5.336	10:49:03	10:50:11	0	+65	4º	109	Tmp	133	1.627	13:48:57	13:49:11	0	+11	5º										
51	Tmp	60	0.006	10:49:34	10:50:51	0	+74	4º	110	Tmp	134	1.792	13:49:14	13:49:29	0	+12	5º										
52	Tmp	60	0.466	10:50:26	10:51:52	0	+83	3º	111	Tmp	136	2.105	13:49:42	13:49:57	0	+12	4º										
53	Tmp	62	1.149	10:51:50	10:54:18	0	+145	3º	112	Tmp	137	2.256	13:49:59	13:50:22	0	+20	4º										
54	Tmp	64	2.174	10:58:34	10:58:37	0	+0	3º	113	Tmp	139	2.531	13:50:26	13:51:05	0	+36	4º										
55	Tmp	65	2.671	10:59:30	10:59:33	0	+0	3º	114	Tmp	139	2.909	13:51:06	13:51:59	0	+50	3º										
56	Tmp	65	2.730	10:59:37	10:59:41	0	+1	3º	115	Tmp	139	3.183	13:51:35		0	+1800	10º										
57	Tmp	66	3.294	11:00:50	11:00:49	0	-0	3º	116	Tmp	139	3.365	13:51:55		0	+1800	11º										
58	Tmp	66	3.642	11:02:20	11:02:12	0	-15	3º	117	Tmp	140	3.569	13:52:15		0	+1800	13º										
59	Tmp	67	3.766	11:02:51	11:02:42	0	-18	3º																			

N u m	306	Equipe	306 / João Daniel da Conceição / Fofinho				
		Patrocinador	Trilha Moto Sport, Posto Cd				
		Cat / NL / Largada	Junior / 56 / 09:05:30	Cidade	Jacobina	Crf	230

PC	Tp	Trc	KmPC	Ideal	Passagem	Pen	Pontos	Col
-----------	-----------	------------	-------------	--------------	-----------------	------------	---------------	------------

Etapa B	Num	306	Pen	0	PCZ	6	Total PP	7255	PG	8
----------------	------------	-----	------------	---	------------	---	-----------------	------	-----------	---

Num	306	A	3°	PG	20	B	13°	PG	8	Tot PG	28	Col.	5°
------------	-----	----------	----	-----------	----	----------	-----	-----------	---	---------------	----	-------------	----



Moto Clube - Sua concessionária autorizada Honda

.

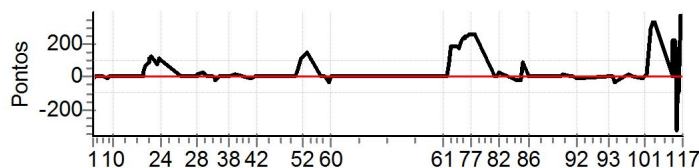
N u m	327		Equipe 327 / Mauricio Souza Ribeiro / Rabugento																								
	Patrocinador		Frunatus						Cat / NL / Largada				Junior / 59 / 09:07:00		Cidade		Salvador		Ktm 300								
	PC	Tp	Trc	KmPC	Ideal	Passagem	Pen	Pontos	Col	PC	Tp	Trc	KmPC	Ideal	Passagem	Pen	Pontos	Col									
118	Pass	1	0.000	09:11:00	08:15:11	0	+0	1º	60	Tmp	68	4.033	11:05:00	11:04:57	0	-0	4º										
1	Tmp	2	0.220	09:11:25	09:11:21	0	-3	15º	Etapa A									Num	327	Pen	0	PCZ	21	Total PP	1838	PG	18
2	Tmp	4	0.641	09:12:06	09:12:09	0	+0	7º	61	Tmp	72	0.416	11:58:27	11:58:29	0	+0	1º										
3	Tmp	5	1.035	09:12:47	09:12:49	0	+0	3º	62	Tmp	73	1.992	12:00:51	12:00:48	0	-0	1º										
4	Tmp	5	1.892	09:13:57	09:13:59	0	+0	3º	63	Tmp	74	2.226	12:01:14	12:02:39	0	+82	14º										
5	Tmp	6	2.225	09:14:24	09:14:26	0	+0	2º	64	Tmp	74	2.571	12:01:50	12:03:13	0	+80	13º										
6	Tmp	6	3.502	09:16:13	09:16:11	0	-0	2º	65	Tmp	75	2.723	12:02:12	12:05:21	0	+186	14º										
7	Tmp	8	4.190	09:17:18	09:17:13	0	-6	5º	66	Tmp	75	2.893	12:02:40	12:05:51	0	+188	15º										
8	Tmp	9	5.002	09:18:25	09:18:26	0	+0	5º	67	Tmp	75	3.164	12:03:24	12:06:38	0	+191	16º										
9	Tmp	10	5.847	09:19:52	09:19:50	0	-0	4º	68	Tmp	76	3.400	12:04:03	12:07:13	0	+187	16º										
10	Tmp	11	6.122	09:20:20	09:20:22	0	+0	3º	69	Tmp	77	4.148	12:05:19	12:08:27	0	+185	16º										
11	Tmp	15	3.712	09:34:06	09:34:09	0	+0	1º	70	Tmp	79	4.718	12:06:25	12:09:20	0	+172	16º										
12	Tmp	15	4.032	09:34:45	09:34:50	0	+2	1º	71	Tmp	79	5.219	12:07:21	12:10:53	0	+209	16º										
13	Tmp	17	4.282	09:35:16	09:35:53	0	+34	5º	72	Tmp	79	5.553	12:07:59	12:11:51	0	+229	16º										
14	Tmp	17	4.683	09:36:01	09:37:07	0	+63	6º	73	Tmp	80	5.896	12:09:00	12:12:57	0	+234	16º										
15	Tmp	17	4.851	09:36:20	09:37:26	0	+63	8º	74	Tmp	81	0.017	12:09:21	12:13:25	0	+241	16º										
16	Tmp	17	5.091	09:36:47	09:38:05	0	+75	7º	75	Tmp	81	0.445	12:10:09	12:14:19	0	+247	16º										
17	Tmp	17	5.312	09:37:12	09:38:37	0	+82	6º	76	Tmp	83	0.967	12:11:12	12:15:35	0	+260	16º										
18	Tmp	17	5.425	09:37:25	09:39:02	0	+94	6º	77	Tmp	83	1.440	12:12:05	12:16:30	0	+262	16º										
19	Tmp	17	5.720	09:37:58	09:39:50	0	+109	6º	78	Tmp	83	1.869	12:12:53	12:17:14	0	+258	16º										
20	Tmp	17	5.941	09:38:23	09:40:23	0	+117	6º	79	Tmp	83	2.652	12:14:21	12:18:42	0	+258	15º										
21	Tmp	18	6.143	09:38:45	09:40:48	0	+120	6º	80	Tmp	86	0.324	12:23:31	12:23:32	0	+0	15º										
22	Tmp	19	7.645	09:41:13	09:42:34	0	+78	6º	81	Tmp	87	0.802	12:24:38	12:24:43	0	+2	15º										
23	Tmp	21	0.395	09:43:01	09:44:52	0	+108	6º	82	Tmp	87	1.050	12:25:22	12:25:53	0	+28	15º										
24	Tmp	21	0.792	09:43:41	09:45:31	0	+107	6º	83	Tmp	89	3.348	12:34:19	12:34:09	0	-21	15º										
25	Tmp	27	4.030	09:53:32	09:53:36	0	+1	6º	84	Tmp	90	4.883	12:36:22	12:36:13	0	-18	15º										
26	Tmp	28	4.765	09:54:41	09:54:43	0	+0	6º	85	Tmp	90	5.292	12:37:15	12:38:50	0	+92	15º										
27	Tmp	31	1.801	10:00:43	10:00:46	0	+0	6º	86	Tmp	91	6.525	12:39:37	12:39:34	0	-0	15º										
28	Tmp	32	2.090	10:01:19	10:01:37	0	+15	6º	87	Tmp	95	1.569	12:55:05	12:55:08	0	+0	15º										
29	Tmp	34	3.602	10:03:43	10:04:12	0	+26	6º	88	Tmp	96	1.794	12:55:29	12:55:39	0	+7	15º										
30	Tmp	35	4.750	10:05:30	10:05:40	0	+7	6º	89	Tmp	98	2.055	12:56:10	12:56:26	0	+13	15º										
31	Tmp	36	5.013	10:06:00	10:05:57	0	-0	6º	90	Tmp	101	4.196	12:59:54	12:59:56	0	+0	15º										
32	Tmp	37	5.556	10:07:12	10:07:18	0	+3	6º	91	Tmp	102	4.699	13:00:50	13:00:47	0	-0	15º										
33	Tmp	39	5.988	10:08:03	10:08:08	0	+2	5º	92	Tmp	104	6.063	13:02:40	13:02:33	0	-12	15º										
34	Tmp	40	6.579	10:09:02	10:08:55	0	-12	3º	93	Canc	108	0.572	--:--:--	--:--:--	0	+0	15º										
35	Tmp	41	0.000	10:09:40	10:09:29	0	-24	3º	94	Tmp	110	1.282	13:20:16	13:20:16	0	+0	15º										
36	Tmp	42	0.871	10:11:05	10:11:12	0	+4	3º	95	Tmp	111	1.583	13:21:03	13:20:49	0	-33	15º										
37	Tmp	42	3.152	10:15:06	10:15:09	0	+0	3º	96	Tmp	111	5.416	13:26:17	13:26:19	0	+0	15º										
38	Tmp	43	3.772	10:16:19	10:16:24	0	+2	3º	97	Tmp	112	6.730	13:28:06	13:28:27	0	+18	14º										
39	Tmp	44	4.952	10:19:28	10:19:50	0	+19	3º	98	Tmp	113	6.779	13:28:12	13:28:36	0	+21	14º										
40	Tmp	47	5.508	10:27:02	10:26:58	0	-3	3º	99	Tmp	114	0.706	13:29:43	13:29:53	0	+7	14º										
41	Tmp	48	5.877	10:28:23	10:28:31	0	+5	3º	100	Tmp	116	0.936	13:35:00	13:34:56	0	-3	14º										
42	Tmp	49	6.240	10:29:13	10:29:24	0	+8	3º	101	Tmp	117	1.274	13:35:38	13:35:37	0	-0	13º										
43	Tmp	53	0.700	10:41:18	10:41:28	0	+7	3º	102	Tmp	119	1.951	13:36:52	13:37:12	0	+17	13º										
44	Tmp	55	1.218	10:42:52	10:42:54	0	+0	3º	103	Tmp	122	2.496	13:38:24	13:43:24	0	+297	13º										
45	Tmp	56	1.397	10:43:19	10:43:19	0	+0	3º	104	Tmp	123	3.005	13:39:22	13:45:00	0	+335	13º										
46	Tmp	57	1.888	10:44:21	10:44:22	0	+0	3º	105	Tmp	123	3.803	13:40:33	13:46:02	0	+326	13º										
47	Tmp	59	3.784	10:47:49	10:47:57	0	+5	3º	106	Tmp	128	0.771	13:48:57	13:49:03	0	+3	13º										
48	Tmp	59	4.403	10:48:54	10:49:29	0	+32	3º	107	Tmp	130	0.940	13:49:14	13:52:59	0	+222	13º										
49	Tmp	59	4.568	10:49:12	10:49:49	0	+34	3º	108	Tmp	132	1.324	13:49:58	13:53:44	0	+223	13º										
50	Tmp	59	5.336	10:50:33	10:52:28	0	+112	3º	109	Tmp	133	1.627	13:50:27	13:50:39	0	+9	13º										
51	Tmp	60	0.006	10:51:04	10:53:01	0	+114	3º	110	Tmp	134	1.792	13:50:44	13:51:00	0	+13	13º										
52	Tmp	60	0.466	10:51:56	10:54:06	0	+127	4º	111	Tmp	136	2.105	13:51:12	13:49:22	0	-321	13º										
53	Tmp	62	1.149	10:53:20	10:55:58	0	+155	4º	112	Tmp	137	2.256	13:51:29	13:54:27	0	+175	13º										
54	Tmp	64	2.174	11:00:04	11:00:04	0	+0	4º	113	Tmp	139	2.531	13:51:56	13:51:24	0	-87	12º										
55	Tmp	65	2.671	11:01:00	11:00:58	0	-0	4º	114	Tmp	139	2.909	13:52:36	13:58:59	0	+380	12º										
56	Tmp	65	2.730	11:01:07	11:01:10	0	+0	4º	115	Tmp	139	3.183	13:53:05	13:59:31	0	+383	14º										
57	Tmp	66	3.294	11:02:20	11:02:20	0	+0	4º	116	Tmp	139	3.365	13:53:25	13:59:59	0	+391	14º										
58	Tmp	66	3.642	11:03:50	11:03:37	0	-30	4º	117	Tmp	140	3.569	13:53:45	14:00:10	0	+382	14º										
59	Tmp	67	3.766	11:04:21	11:04:08	0	-30	4º																			

N u m	327	Equipe	327 / Mauricio Souza Ribeiro / Rabugento				
		Patrocinador	Frunatus				
		Cat / NL / Largada	Junior / 59 / 09:07:00	Cidade	Salvador	Ktm	300

PC	Tp	Trc	KmPC	Ideal	Passagem	Pen	Pontos	Col
-----------	-----------	------------	-------------	--------------	-----------------	------------	---------------	------------

Etapa B	Num	327	Pen	0	PCZ	10	Total PP	7308	PG	7
----------------	------------	-----	------------	---	------------	----	-----------------	------	-----------	---

Num	327	A	4º	PG	18	B	14º	PG	7	Tot PG	25	Col.	9º
------------	-----	----------	----	-----------	----	----------	-----	-----------	---	---------------	----	-------------	----



Moto Clube - Sua concessionária autorizada Honda

.

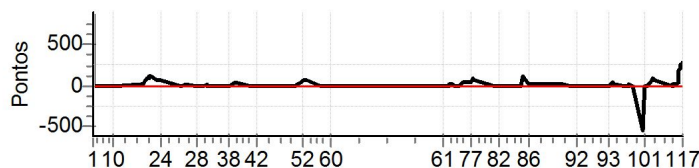
N u m	339		Equipe		339 / Luiz Ricardo Guimaraes Costa																						
			Patrocinador		Posto Cd_chopada Diamantina_ auto Peças Freire																						
			Cat / NL / Largada		Junior / 57 / 09:06:00				Cidade				Jacobina				Honda										
PC	Tp	Trc	KmPC	Ideal	Passagem	Pen	Pontos	Col	PC	Tp	Trc	KmPC	Ideal	Passagem	Pen	Pontos	Col										
118	Pass	1	0.000	09:10:00		0	+900	18 °	60	Tmp	68	4.033	11:04:00	11:04:00	0	+0	5 °										
1	Tmp	2	0.220	09:10:25	09:10:23	0	-0	17 °	Etapa A									Num	339	Pen	0	PCZ	30	Total PP	2160	PG	16
2	Tmp	4	0.641	09:11:06	09:11:08	0	+0	17 °	61	Tmp	72	0.416	11:57:27	11:57:27	0	+0	3 °										
3	Tmp	5	1.035	09:11:47	09:11:46	0	-0	17 °	62	Tmp	73	1.992	11:59:51	11:59:50	0	-0	3 °										
4	Tmp	5	1.892	09:12:57	09:12:59	0	+0	17 °	63	Tmp	74	2.226	12:00:14	12:00:16	0	+0	1 °										
5	Tmp	6	2.225	09:13:24	09:13:26	0	+0	17 °	64	Tmp	74	2.571	12:00:50	12:01:03	0	+10	3 °										
6	Tmp	6	3.502	09:15:13	09:15:12	0	-0	17 °	65	Tmp	75	2.723	12:01:12	12:01:35	0	+20	3 °										
7	Tmp	8	4.190	09:16:18	09:16:19	0	+0	16 °	66	Tmp	75	2.893	12:01:40	12:01:56	0	+13	2 °										
8	Tmp	9	5.002	09:17:25	09:17:24	0	-0	16 °	67	Tmp	75	3.164	12:02:24	12:02:31	0	+4	1 °										
9	Tmp	10	5.847	09:18:52	09:18:56	0	+1	16 °	68	Tmp	76	3.400	12:03:03	12:03:08	0	+2	1 °										
10	Tmp	11	6.122	09:19:20	09:19:22	0	+0	16 °	69	Tmp	77	4.148	12:04:19	12:04:23	0	+1	1 °										
11	Tmp	15	3.712	09:33:06	09:33:23	0	+14	16 °	70	Tmp	79	4.718	12:05:25	12:05:30	0	+2	1 °										
12	Tmp	15	4.032	09:33:45	09:33:55	0	+7	16 °	71	Tmp	79	5.219	12:06:21	12:06:39	0	+15	1 °										
13	Tmp	17	4.282	09:34:16	09:34:27	0	+8	16 °	72	Tmp	79	5.553	12:06:59	12:07:49	0	+47	3 °										
14	Tmp	17	4.683	09:35:01	09:35:57	0	+53	16 °	73	Tmp	80	5.896	12:08:00	12:08:42	0	+39	2 °										
15	Tmp	17	4.851	09:35:20	09:36:20	0	+57	16 °	74	Tmp	81	0.017	12:08:21	12:09:02	0	+38	2 °										
16	Tmp	17	5.091	09:35:47	09:37:09	0	+79	15 °	75	Tmp	81	0.445	12:09:09	12:09:57	0	+45	2 °										
17	Tmp	17	5.312	09:36:12	09:37:41	0	+86	15 °	76	Tmp	83	0.967	12:10:12	12:10:59	0	+44	2 °										
18	Tmp	17	5.425	09:36:25	09:38:00	0	+92	15 °	77	Tmp	83	1.440	12:11:05	12:11:45	0	+37	2 °										
19	Tmp	17	5.720	09:36:58	09:38:57	0	+116	15 °	78	Tmp	83	1.869	12:11:53	12:13:17	0	+81	2 °										
20	Tmp	17	5.941	09:37:23	09:39:21	0	+115	14 °	79	Tmp	83	2.652	12:13:21	12:14:26	0	+62	2 °										
21	Tmp	18	6.143	09:37:45	09:39:43	0	+115	14 °	80	Tmp	86	0.324	12:22:31	12:22:31	0	+0	2 °										
22	Tmp	19	7.645	09:40:13	09:41:24	0	+68	14 °	81	Tmp	87	0.802	12:23:38	12:23:33	0	-6	2 °										
23	Tmp	21	0.395	09:42:01	09:43:18	0	+74	14 °	82	Tmp	87	1.050	12:24:22	12:24:18	0	-3	2 °										
24	Tmp	21	0.792	09:42:41	09:43:51	0	+67	14 °	83	Tmp	89	3.348	12:33:19	12:33:18	0	-0	2 °										
25	Tmp	27	4.030	09:52:32	09:52:33	0	+0	13 °	84	Tmp	90	4.883	12:35:22	12:35:22	0	+0	2 °										
26	Tmp	28	4.765	09:53:41	09:53:56	0	+12	13 °	85	Tmp	90	5.292	12:36:15	12:38:23	0	+125	2 °										
27	Tmp	31	1.801	09:59:43	09:59:43	0	+0	13 °	86	Tmp	91	6.525	12:38:37	12:38:46	0	+6	2 °										
28	Tmp	32	2.090	10:00:19	10:00:25	0	+3	13 °	87	Tmp	95	1.569	12:54:05	12:54:17	0	+9	2 °										
29	Tmp	34	3.602	10:02:43	10:02:47	0	+1	13 °	88	Tmp	96	1.794	12:54:29	12:54:40	0	+8	2 °										
30	Tmp	35	4.750	10:04:30	10:04:42	0	+9	13 °	89	Tmp	98	2.055	12:55:10	12:55:21	0	+8	2 °										
31	Tmp	36	5.013	10:05:00	10:04:59	0	-0	13 °	90	Tmp	101	4.196	12:58:54	12:58:56	0	+0	2 °										
32	Tmp	37	5.556	10:06:12	10:06:11	0	-0	13 °	91	Tmp	102	4.699	12:59:50	12:59:51	0	+0	2 °										
33	Tmp	39	5.988	10:07:03	10:07:04	0	+0	13 °	92	Tmp	104	6.063	13:01:40	13:01:43	0	+0	2 °										
34	Tmp	40	6.579	10:08:02	10:08:01	0	-0	12 °	93	Canc	108	0.572	--:--:--	--:--:--	0	+0	2 °										
35	Tmp	41	0.000	10:08:40	10:08:37	0	-0	12 °	94	Tmp	110	1.282	13:19:16	13:19:54	0	+35	2 °										
36	Tmp	42	0.871	10:10:05	10:10:05	0	+0	12 °	95	Tmp	111	1.583	13:20:03	13:20:31	0	+25	2 °										
37	Tmp	42	3.152	10:14:06	10:14:07	0	+0	12 °	96	Tmp	111	5.416	13:25:17	13:25:17	0	+0	2 °										
38	Tmp	43	3.772	10:15:19	10:15:18	0	-0	12 °	97	Tmp	112	6.730	13:27:06	13:27:03	0	-0	2 °										
39	Tmp	44	4.952	10:18:28	10:19:22	0	+51	11 °	98	Tmp	113	6.779	13:27:12	13:27:24	0	+9	1 °										
40	Tmp	47	5.508	10:26:02	10:25:58	0	-3	11 °	99	Tmp	114	0.706	13:28:43	13:28:46	0	+0	1 °										
41	Tmp	48	5.877	10:27:23	10:27:29	0	+3	10 °	100	Tmp	116	0.936	13:34:00	13:30:54	0	-549	3 °										
42	Tmp	49	6.240	10:28:13	10:28:17	0	+1	9 °	101	Tmp	117	1.274	13:34:38	13:34:34	0	-3	3 °										
43	Tmp	53	0.700	10:40:18	10:40:17	0	-0	9 °	102	Tmp	119	1.951	13:35:52	13:35:54	0	+0	3 °										
44	Tmp	55	1.218	10:41:52	10:41:51	0	-0	9 °	103	Tmp	122	2.496	13:37:24	13:38:11	0	+44	3 °										
45	Tmp	56	1.397	10:42:19	10:42:18	0	-0	9 °	104	Tmp	123	3.005	13:38:22	13:39:51	0	+86	3 °										
46	Tmp	57	1.888	10:43:21	10:43:23	0	+0	9 °	105	Tmp	123	3.803	13:39:33	13:40:36	0	+60	3 °										
47	Tmp	59	3.784	10:46:49	10:46:53	0	+1	9 °	106	Tmp	128	0.771	13:47:57	13:48:01	0	+1	3 °										
48	Tmp	59	4.403	10:47:54	10:48:06	0	+9	9 °	107	Tmp	130	0.940	13:48:14	13:48:26	0	+9	3 °										
49	Tmp	59	4.568	10:48:12	10:48:25	0	+10	9 °	108	Tmp	132	1.324	13:48:58	13:49:06	0	+5	3 °										
50	Tmp	59	5.336	10:49:33	10:50:19	0	+43	8 °	109	Tmp	133	1.627	13:49:27	13:49:44	0	+14	3 °										
51	Tmp	60	0.006	10:50:04	10:50:58	0	+51	7 °	110	Tmp	134	1.792	13:49:44	13:50:01	0	+14	3 °										
52	Tmp	60	0.466	10:50:56	10:51:52	0	+53	6 °	111	Tmp	136	2.105	13:50:12	13:50:32	0	+17	3 °										
53	Tmp	62	1.149	10:52:20	10:53:21	0	+58	5 °	112	Tmp	137	2.256	13:50:29	13:51:06	0	+34	3 °										
54	Tmp	64	2.174	10:59:04	10:59:04	0	+0	5 °	113	Tmp	139	2.531	13:50:56	13:54:09	0	+190	3 °										
55	Tmp	65	2.671	11:00:00	10:59:59	0	-0	5 °	114	Tmp	139	2.909	13:51:36	13:55:17	0	+218	4 °										
56	Tmp	65	2.730	11:00:07	11:00:08	0	+0	5 °	115	Tmp	139	3.183	13:52:05	13:56:41	0	+273	3 °										
57	Tmp	66	3.294	11:01:20	11:01:20	0	+0	5 °	116	Tmp	139	3.365	13:52:25	13:56:56	0	+268	3 °										
58	Tmp	66	3.642	11:02:50	11:02:47	0	-0	5 °	117	Tmp	140	3.569	13:52:45	13:57:27	0	+279	4 °										
59	Tmp	67	3.766	11:03:21	11:03:20	0	-0	5 °																			

N u m	339	Equipe	339 / Luiz Ricardo Guimaraes Costa				
		Patrocinador	Posto Cd_chopada Diamantina_auto Peças Freire				
		Cat / NL / Largada	Junior / 57 / 09:06:00	Cidade	Jacobina	Honda	

PC	Tp	Trc	KmPC	Ideal	Passagem	Pen	Pontos	Col
-----------	-----------	------------	-------------	--------------	-----------------	------------	---------------	------------

Etapa B	Num 339	Pen 0	PCZ 13	Total PP 2758	PG 18
----------------	----------------	--------------	---------------	----------------------	--------------

Num 339	A 5º	PG 16	B 4º	PG 18	Tot PG 34	Col. 2º
----------------	-------------	--------------	-------------	--------------	------------------	----------------



**Moto Clube - Sua concessionária
autorizada Honda**