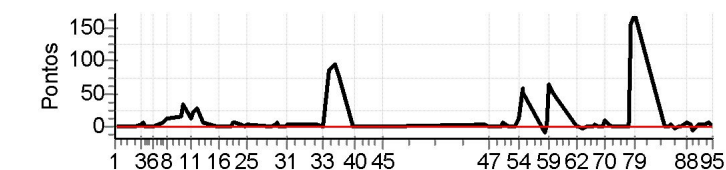


N u m	1	Equipe	1 / Caio Costa Andrade						
		Patrocinador	Moto Itaberaba - Honda Prefeitura de Itaberaba						
		Cat / NL / Largada	MASTER / 1 / 08:30:00			Cidade	Itaberaba		

PC	Tp	Trc	KmPC	Ideal	Passagem	Pen	Pontos	Col	PC	Tp	Trc	KmPC	Ideal	Passagem	Pen	Pontos	Col
1	Tmp	2	0.100	08:45:06	08:45:11	0	+0	3°	61	Tmp	67	5.400	11:46:40	11:47:27	0	+42	4°
2	Tmp	5	5.690	08:53:42	08:53:46	0	+0	3°	62	Tmp	70	0.050	11:54:14	11:54:20	0	+1	4°
3	Tmp	7	0.100	08:55:46	08:55:54	0	+3	2°	63	Tmp	70	0.950	11:55:18	11:55:20	0	+0	4°
4	Tmp	7	0.440	08:56:22	08:56:33	0	+6	1°	64	Tmp	70	2.580	11:57:16	11:57:15	0	-3	4°
5	Tmp	7	0.980	08:57:19	08:57:20	0	+0	1°	65	Tmp	71	3.450	11:58:20	11:58:22	0	+0	4°
6	Tmp	8	3.300	09:00:18	09:00:20	0	+0	1°	66	Tmp	73	0.120	12:00:54	12:00:56	0	+0	4°
7	Tmp	11	6.590	09:04:50	09:05:01	0	+6	1°	67	Tmp	73	0.910	12:01:58	12:02:07	0	+4	4°
8	Tmp	11	7.250	09:06:15	09:06:31	0	+11	1°	68	Tmp	74	1.900	12:03:23	12:03:24	0	+0	4°
9	Tmp	15	0.860	09:11:55	09:12:16	0	+16	1°	69	Tmp	74	3.060	12:05:07	12:05:08	0	+0	4°
10	Tmp	15	1.300	09:12:52	09:13:30	0	+33	1°	70	Tmp	75	3.350	12:05:41	12:05:54	0	+8	4°
11	Tmp	16	2.800	09:15:54	09:16:11	0	+12	1°	71	Tmp	76	4.400	12:07:57	12:08:05	0	+3	4°
12	Tmp	17	3.330	09:17:05	09:17:30	0	+20	1°	72	Tmp	76	5.160	12:09:13	12:09:17	0	+0	4°
13	Tmp	17	3.990	09:18:44	09:19:17	0	+28	1°	73	Tmp	76	5.470	12:09:44	12:09:50	0	+1	3°
14	Tmp	18	4.880	09:21:03	09:21:15	0	+7	1°	74	Tmp	77	1.290	12:12:00	12:12:02	0	+0	3°
15	Tmp	20	5.350	09:26:45	09:26:48	0	+0	1°	75	Tmp	77	3.150	12:14:25	12:14:30	0	+0	3°
16	Tmp	21	6.010	09:27:45	09:27:45	0	+0	1°	76	Tmp	78	4.240	12:15:56	12:15:59	0	+0	3°
17	Tmp	22	7.150	09:29:30	09:29:32	0	+0	1°	77	Tmp	78	4.370	12:16:19	12:18:50	0	+146	4°
18	Tmp	22	7.570	09:30:08	09:30:08	0	+0	1°	78	Tmp	78	4.620	12:17:04	12:19:46	0	+157	3°
19	Tmp	23	0.580	09:31:09	09:31:11	0	+0	1°	79	Tmp	78	5.070	12:18:25	12:21:21	0	+171	3°
20	Tmp	23	1.470	09:32:25	09:32:27	0	+0	1°	80	Tmp	80	1.150	12:30:34	12:30:35	0	+0	3°
21	Tmp	24	2.150	09:33:31	09:33:41	0	+5	1°	81	Tmp	81	1.480	12:31:07	12:31:10	0	+0	3°
22	Tmp	25	2.750	09:34:24	09:34:35	0	+6	1°	82	Tmp	82	1.950	12:31:52	12:31:56	0	+0	3°
23	Tmp	25	4.330	09:36:34	09:36:41	0	+2	1°	83	Tmp	83	2.580	12:32:47	12:32:55	0	+3	3°
24	Tmp	25	5.860	09:38:39	09:38:43	0	+0	1°	84	Tmp	84	3.700	12:34:18	12:34:21	0	+0	3°
25	Tmp	25	6.420	09:39:25	09:39:34	0	+4	1°	85	Tmp	85	4.100	12:34:55	12:34:54	0	-3	3°
26	Tmp	28	1.890	09:49:22	09:49:25	0	+0	1°	86	Tmp	86	5.170	12:36:21	12:36:26	0	+0	3°
27	Tmp	28	2.520	09:50:37	09:50:44	0	+2	1°	87	Tmp	86	5.970	12:37:24	12:37:28	0	+0	3°
28	Tmp	29	2.920	09:51:34	09:51:46	0	+7	1°	88	Tmp	88	1.400	12:39:44	12:39:55	0	+6	3°
29	Tmp	30	3.420	09:52:27	09:52:31	0	+0	1°	89	Tmp	88	2.200	12:41:14	12:41:21	0	+2	3°
30	Tmp	32	4.670	09:54:24	09:54:28	0	+0	1°	90	Tmp	89	2.800	12:42:19	12:42:17	0	-6	3°
31	Tmp	33	5.320	09:55:51	09:55:58	0	+2	1°	91	Tmp	91	4.210	12:44:38	12:44:46	0	+3	3°
32	Tmp	36	1.420	10:07:56	10:08:03	0	+2	1°	92	Tmp	92	5.480	12:46:32	12:46:39	0	+2	3°
33	Tmp	37	2.570	10:10:04	10:10:10	0	+1	1°	93	Tmp	92	5.880	12:47:17	12:47:26	0	+4	3°
34	Tmp	39	3.640	10:12:35	10:14:06	0	+86	1°	94	Tmp	93	6.730	12:48:48	12:48:59	0	+6	3°
35	Tmp	40	4.510	10:14:54	10:16:35	0	+96	1°	95	Tmp	94	7.780	12:50:18	12:50:19	0	+0	3°
36	Tmp	42	0.750	10:16:36	10:17:57	0	+76	1°	Etapa B Num 1 Pen 0 PCZ 22 Total PP 829 PG 20								
39	Tmp	44	0.100	10:22:44	10:22:45	0	+0	1°	Num 1 A 1° PG 25 B 3° PG 20 Tot PG 45 Col. 2°								
40	Tmp	45	0.800	10:23:44	10:23:48	0	+0	1°									
41	Tmp	46	2.700	10:25:50	10:25:56	0	+1	1°									
42	Tmp	46	4.200	10:27:20	10:27:24	0	+0	1°									
43	Tmp	46	5.200	10:28:20	10:28:20	0	+0	1°									
44	Tmp	48	7.230	10:30:32	10:30:32	0	+0	1°									
45	Tmp	49	3.180	10:35:00	10:35:03	0	+0	1°									
Etapa A Num 1 Pen 0 PCZ 20 Total PP 432 PG 25																	
46	Tmp	54	1.310	11:16:34	11:16:43	0	+4	3°									
47	Tmp	55	2.520	11:18:05	11:18:08	0	+0	2°									
48	Tmp	56	6.060	11:22:32	11:22:36	0	+0	2°									
49	Tmp	56	6.540	11:23:10	11:23:14	0	+0	2°									
50	Tmp	58	0.050	11:24:33	11:24:45	0	+7	3°									
51	Tmp	59	1.530	11:26:53	11:26:58	0	+0	2°									
52	Tmp	60	2.080	11:28:23	11:28:28	0	+0	1°									
53	Tmp	60	2.590	11:29:14	11:29:15	0	+0	1°									
54	Tmp	60	3.690	11:31:04	11:31:20	0	+11	1°									
55	Tmp	60	4.370	11:32:12	11:33:15	0	+58	3°									
56	Tmp	61	4.750	11:32:47	11:33:43	0	+51	3°									
57	Tmp	64	1.900	11:41:32	11:41:29	0	-9	3°									
58	Tmp	64	2.150	11:41:59	11:42:07	0	+3	3°									
59	Tmp	66	2.880	11:43:04	11:44:12	0	+63	4°									
60	Tmp	67	4.050	11:44:50	11:45:47	0	+52	4°									


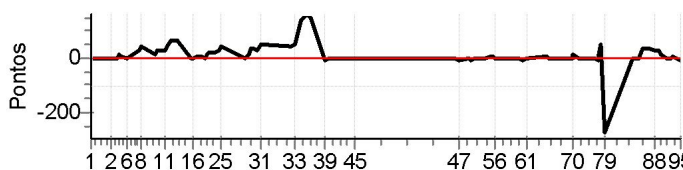


[Empty box]

N u m	11	Equipe	11 / Cristiano Almeida de Oliveira						
		Patrocinador							
		Cat / NL / Largada	MASTER / 2 / 08:31:00	Cidade	Feira de Santana				

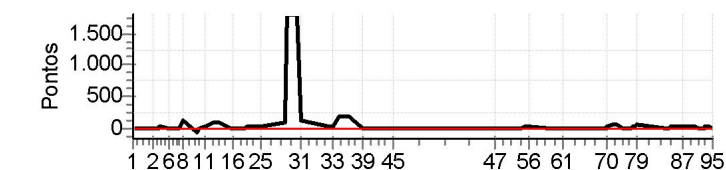
PC	Tp	Trc	KmPC	Ideal	Passagem	Pen	Pontos	Col	PC	Tp	Trc	KmPC	Ideal	Passagem	Pen	Pontos	Col
1	Tmp	2	0.100	08:46:06	08:46:07	0	+0	2°	61	Tmp	67	5.400	11:47:40	11:47:42	0	+0	1°
2	Tmp	5	5.690	08:54:42	08:54:42	0	+0	2°	62	Tmp	70	0.050	11:55:14	11:55:27	0	+8	1°
3	Tmp	7	0.100	08:56:46	08:56:54	0	+3	1°	63	Tmp	70	0.950	11:56:18	11:56:21	0	+0	1°
4	Tmp	7	0.440	08:57:22	08:57:40	0	+13	2°	64	Tmp	70	2.580	11:58:16	11:58:15	0	-3	1°
5	Tmp	7	0.980	08:58:19	08:58:34	0	+10	2°	65	Tmp	71	3.450	11:59:20	11:59:19	0	-3	1°
6	Tmp	8	3.300	09:01:18	09:01:17	0	-3	2°	66	Tmp	73	0.120	12:01:54	12:01:53	0	-3	1°
7	Tmp	11	6.590	09:05:50	09:06:22	0	+27	2°	67	Tmp	73	0.910	12:02:58	12:03:04	0	+1	1°
8	Tmp	11	7.250	09:07:15	09:08:03	0	+43	2°	68	Tmp	74	1.900	12:04:23	12:04:22	0	-3	1°
9	Tmp	15	0.860	09:12:55	09:13:11	0	+11	2°	69	Tmp	74	3.060	12:06:07	12:06:07	0	+0	1°
10	Tmp	15	1.300	09:13:52	09:14:23	0	+26	2°	70	Tmp	75	3.350	12:06:41	12:06:57	0	+11	1°
11	Tmp	16	2.800	09:16:54	09:17:27	0	+28	2°	71	Tmp	76	4.400	12:08:57	12:09:00	0	+0	1°
12	Tmp	17	3.330	09:18:05	09:18:56	0	+46	2°	72	Tmp	76	5.160	12:10:13	12:10:13	0	+0	1°
13	Tmp	17	3.990	09:19:44	09:20:56	0	+67	2°	73	Tmp	76	5.470	12:10:44	12:10:49	0	+0	1°
14	Tmp	18	4.880	09:22:03	09:23:15	0	+67	2°	74	Tmp	77	1.290	12:13:00	12:12:59	0	-3	1°
15	Tmp	20	5.350	09:27:45	09:27:48	0	+0	2°	75	Tmp	77	3.150	12:15:25	12:15:27	0	+0	1°
16	Tmp	21	6.010	09:28:45	09:28:46	0	+0	2°	76	Tmp	78	4.240	12:16:56	12:16:54	0	-6	1°
17	Tmp	22	7.150	09:30:30	09:30:43	0	+8	2°	77	Tmp	78	4.370	12:17:19	12:17:36	0	+12	1°
18	Tmp	22	7.570	09:31:08	09:31:22	0	+9	2°	78	Tmp	78	4.620	12:18:04	12:18:59	0	+50	1°
19	Tmp	23	0.580	09:32:09	09:32:22	0	+8	2°	79	Tmp	78	5.070	12:19:25	12:17:53	0	-276	1°
20	Tmp	23	1.470	09:33:25	09:33:26	0	+0	2°	80	Tmp	80	1.150	12:31:34	12:31:33	0	-3	1°
21	Tmp	24	2.150	09:34:31	09:34:49	0	+13	2°	81	Tmp	81	1.480	12:32:07	12:32:09	0	+0	1°
22	Tmp	25	2.750	09:35:24	09:35:50	0	+21	2°	82	Tmp	82	1.950	12:32:52	12:32:52	0	+0	1°
23	Tmp	25	4.330	09:37:34	09:37:57	0	+18	2°	83	Tmp	83	2.580	12:33:47	12:33:49	0	+0	1°
24	Tmp	25	5.860	09:39:39	09:40:15	0	+31	2°	84	Tmp	84	3.700	12:35:18	12:36:00	0	+37	1°
25	Tmp	25	6.420	09:40:25	09:41:11	0	+41	2°	85	Tmp	85	4.100	12:35:55	12:36:37	0	+37	1°
26	Tmp	28	1.890	09:50:22	09:50:29	0	+2	2°	86	Tmp	86	5.170	12:37:21	12:37:59	0	+33	1°
27	Tmp	28	2.520	09:51:37	09:51:59	0	+17	2°	87	Tmp	86	5.970	12:38:24	12:39:04	0	+35	1°
28	Tmp	29	2.920	09:52:34	09:53:15	0	+36	2°	88	Tmp	88	1.400	12:40:44	12:41:20	0	+31	1°
29	Tmp	30	3.420	09:53:27	09:54:10	0	+38	2°	89	Tmp	88	2.200	12:42:14	12:42:51	0	+32	1°
30	Tmp	32	4.670	09:55:24	09:55:59	0	+30	2°	90	Tmp	89	2.800	12:43:19	12:43:36	0	+12	1°
31	Tmp	33	5.320	09:56:51	09:57:49	0	+53	2°	91	Tmp	91	4.210	12:45:38	12:45:40	0	+0	1°
32	Tmp	36	1.420	10:08:56	10:09:44	0	+43	2°	92	Tmp	92	5.480	12:47:32	12:47:40	0	+3	1°
33	Tmp	37	2.570	10:11:04	10:12:02	0	+53	2°	93	Tmp	92	5.880	12:48:17	12:48:28	0	+6	1°
34	Tmp	39	3.640	10:13:35	10:16:04	0	+144	2°	94	Tmp	93	6.730	12:49:48	12:49:53	0	+0	1°
35	Tmp	40	4.510	10:15:54	10:18:42	0	+163	2°	95	Tmp	94	7.780	12:51:18	12:51:15	0	-9	1°
36	Tmp	42	0.750	10:17:36	10:20:09	0	+148	2°	Etapa B Num 11 Pen 0 PCZ 17 Total PP 665 PG 25								
39	Tmp	44	0.100	10:23:44	10:23:41	0	-9	2°	Num 11 A 2° PG 22 B 1° PG 25 Tot PG 47 Col. 1°								
40	Tmp	45	0.800	10:24:44	10:24:45	0	+0	2°									
41	Tmp	46	2.700	10:26:50	10:26:54	0	+0	2°									
42	Tmp	46	4.200	10:28:20	10:28:20	0	+0	2°									
43	Tmp	46	5.200	10:29:20	10:29:19	0	-3	2°									
44	Tmp	48	7.230	10:31:32	10:31:32	0	+0	2°									
45	Tmp	49	3.180	10:36:00	10:36:00	0	+0	2°									
Etapa A Num 11 Pen 0 PCZ 10 Total PP 1232 PG 22																	
46	Tmp	54	1.310	11:17:34	11:17:42	0	+3	1°									
47	Tmp	55	2.520	11:19:05	11:19:03	0	-6	4°									
48	Tmp	56	6.060	11:23:32	11:23:33	0	+0	4°									
49	Tmp	56	6.540	11:24:10	11:24:07	0	-9	4°									
50	Tmp	58	0.050	11:25:33	11:25:39	0	+1	4°									
51	Tmp	59	1.530	11:27:53	11:27:53	0	+0	3°									
52	Tmp	60	2.080	11:29:23	11:29:22	0	-3	3°									
53	Tmp	60	2.590	11:30:14	11:30:14	0	+0	2°									
54	Tmp	60	3.690	11:32:04	11:32:18	0	+9	2°									
55	Tmp	60	4.370	11:33:12	11:33:24	0	+7	2°									
56	Tmp	61	4.750	11:33:47	11:33:54	0	+2	2°									
57	Tmp	64	1.900	11:42:32	11:42:32	0	+0	2°									
58	Tmp	64	2.150	11:42:59	11:43:06	0	+2	2°									
59	Tmp	66	2.880	11:44:04	11:44:08	0	+0	1°									
60	Tmp	67	4.050	11:45:50	11:45:48	0	-6	1°									

Etapa B	Num	11	Pen	0	PCZ	17	Total PP	665	PG	25				
	Num	11	A	2°	PG	22	B	1°	PG	25	Tot PG	47	Col.	1°



N u m	58	Equipe	58 / Ulysses Cavalcanti Barcelos						
		Patrocinador							
		Cat / NL / Largada	MASTER / 3 / 08:32:00	Cidade	Itapetinga				

PC	Tp	Trc	KmPC	Ideal	Passagem	Pen	Pontos	Col	PC	Tp	Trc	KmPC	Ideal	Passagem	Pen	Pontos	Col
1	Tmp	2	0.100	08:47:06	08:47:09	0	+0	1°	61	Tmp	67	5.400	11:48:40	11:48:48	0	+3	3°
2	Tmp	5	5.690	08:55:42	08:55:42	0	+0	1°	62	Tmp	70	0.050	11:56:14	11:56:19	0	+0	3°
3	Tmp	7	0.100	08:57:46	08:57:56	0	+5	3°	63	Tmp	70	0.950	11:57:18	11:57:19	0	+0	3°
4	Tmp	7	0.440	08:58:22	08:58:48	0	+21	3°	64	Tmp	70	2.580	11:59:16	11:59:16	0	+0	3°
5	Tmp	7	0.980	08:59:19	08:59:45	0	+21	4°	65	Tmp	71	3.450	12:00:20	12:00:22	0	+0	3°
6	Tmp	8	3.300	09:02:18	09:02:19	0	+0	4°	66	Tmp	73	0.120	12:02:54	12:02:56	0	+0	3°
7	Tmp	11	6.590	09:06:50	09:07:10	0	+15	3°	67	Tmp	73	0.910	12:03:58	12:04:05	0	+2	3°
8	Tmp	11	7.250	09:08:15	09:10:34	0	+134	4°	68	Tmp	74	1.900	12:05:23	12:05:23	0	+0	3°
9	Tmp	15	0.860	09:13:55	09:13:34	0	-63	3°	69	Tmp	74	3.060	12:07:07	12:07:06	0	-3	3°
10	Tmp	15	1.300	09:14:52	09:15:00	0	+3	3°	70	Tmp	75	3.350	12:07:41	12:08:03	0	+17	3°
11	Tmp	16	2.800	09:17:54	09:18:18	0	+19	3°	71	Tmp	76	4.400	12:09:57	12:10:56	0	+54	3°
12	Tmp	17	3.330	09:19:05	09:20:13	0	+63	3°	72	Tmp	76	5.160	12:11:13	12:12:07	0	+49	3°
13	Tmp	17	3.990	09:20:44	09:22:19	0	+90	3°	73	Tmp	76	5.470	12:11:44	12:12:43	0	+54	4°
14	Tmp	18	4.880	09:23:03	09:24:42	0	+94	3°	74	Tmp	77	1.290	12:14:00	12:14:15	0	+10	4°
15	Tmp	20	5.350	09:28:45	09:28:50	0	+0	3°	75	Tmp	77	3.150	12:16:25	12:16:27	0	+0	4°
16	Tmp	21	6.010	09:29:45	09:29:48	0	+0	3°	76	Tmp	78	4.240	12:17:56	12:17:57	0	+0	4°
17	Tmp	22	7.150	09:31:30	09:31:48	0	+13	3°	77	Tmp	78	4.370	12:18:19	12:18:40	0	+16	3°
18	Tmp	22	7.570	09:32:08	09:32:27	0	+14	3°	78	Tmp	78	4.620	12:19:04	12:19:40	0	+31	2°
19	Tmp	23	0.580	09:33:09	09:33:25	0	+11	3°	79	Tmp	78	5.070	12:20:25	12:21:20	0	+50	2°
20	Tmp	23	1.470	09:34:25	09:34:29	0	+0	3°	80	Tmp	80	1.150	12:32:34	12:32:38	0	+0	2°
21	Tmp	24	2.150	09:35:31	09:35:57	0	+21	3°	81	Tmp	81	1.480	12:33:07	12:33:17	0	+5	2°
22	Tmp	25	2.750	09:36:24	09:36:58	0	+29	3°	82	Tmp	82	1.950	12:33:52	12:34:08	0	+11	2°
23	Tmp	25	4.330	09:38:34	09:39:04	0	+25	3°	83	Tmp	83	2.580	12:34:47	12:35:16	0	+24	2°
24	Tmp	25	5.860	09:40:39	09:41:07	0	+23	3°	84	Tmp	84	3.700	12:36:18	12:36:42	0	+19	2°
25	Tmp	25	6.420	09:41:25	09:42:00	0	+30	3°	85	Tmp	85	4.100	12:36:55	12:37:19	0	+19	2°
26	Tmp	28	1.890	09:51:22	09:52:56	0	+89	3°	86	Tmp	86	5.170	12:38:21	12:38:43	0	+17	2°
27	Tmp	28	2.520	09:52:37		0	+1800	4°	87	Tmp	86	5.970	12:39:24	12:39:54	0	+25	2°
28	Tmp	29	2.920	09:53:34		0	+1800	4°	88	Tmp	88	1.400	12:41:44	12:42:24	0	+35	2°
29	Tmp	30	3.420	09:54:27		0	+1800	4°	89	Tmp	88	2.200	12:43:14	12:44:06	0	+47	2°
30	Tmp	32	4.670	09:56:24		0	+1800	4°	90	Tmp	89	2.800	12:44:19	12:44:58	0	+34	2°
31	Tmp	33	5.320	09:57:51	10:00:05	0	+129	4°	91	Tmp	91	4.210	12:46:38	12:46:58	0	+15	2°
32	Tmp	36	1.420	10:09:56	10:10:25	0	+24	4°	92	Tmp	92	5.480	12:48:32	12:48:49	0	+12	2°
33	Tmp	37	2.570	10:12:04	10:12:53	0	+44	4°	93	Tmp	92	5.880	12:49:17	12:49:46	0	+24	2°
34	Tmp	39	3.640	10:14:35	10:17:48	0	+188	4°	94	Tmp	93	6.730	12:50:48	12:51:37	0	+44	2°
35	Tmp	40	4.510	10:16:54	10:20:24	0	+205	4°	95	Tmp	94	7.780	12:52:18	12:52:32	0	+9	2°
36	Tmp	42	0.750	10:18:36	10:22:01	0	+200	4°	Etapa B Num 58 Pen 0 PCZ 14 Total PP 812 PG 22								
39	Tmp	44	0.100	10:24:44	10:24:44	0	+0	4°	Num 58 A 4° PG 18 B 2° PG 22 Tot PG 40 Col. 3°								
40	Tmp	45	0.800	10:25:44	10:25:50	0	+1	4°									
41	Tmp	46	2.700	10:27:50	10:27:57	0	+2	4°									
42	Tmp	46	4.200	10:29:20	10:29:22	0	+0	4°									
43	Tmp	46	5.200	10:30:20	10:30:19	0	-3	4°									
44	Tmp	48	7.230	10:32:32	10:32:32	0	+0	4°									
45	Tmp	49	3.180	10:37:00	10:37:02	0	+0	4°									
Etapa A Num 58 Pen 0 PCZ 10 Total PP 8779 PG 18																	
46	Tmp	54	1.310	11:18:34	11:18:43	0	+4	2°									
47	Tmp	55	2.520	11:20:05	11:20:05	0	+0	1°									
48	Tmp	56	6.060	11:24:32	11:24:34	0	+0	1°									
49	Tmp	56	6.540	11:25:10	11:25:11	0	+0	1°									
50	Tmp	58	0.050	11:26:33	11:26:38	0	+0	1°									
51	Tmp	59	1.530	11:28:53	11:29:02	0	+4	1°									
52	Tmp	60	2.080	11:30:23	11:30:41	0	+13	2°									
53	Tmp	60	2.590	11:31:14	11:31:32	0	+13	4°									
54	Tmp	60	3.690	11:33:04	11:33:49	0	+40	4°									
55	Tmp	60	4.370	11:34:12	11:35:04	0	+47	4°									
56	Tmp	61	4.750	11:34:47	11:35:35	0	+43	4°									
57	Tmp	64	1.900	11:43:32	11:43:27	0	-15	4°									
58	Tmp	64	2.150	11:43:59	11:44:05	0	+1	4°									
59	Tmp	66	2.880	11:45:04	11:45:03	0	-3	3°									
60	Tmp	67	4.050	11:46:50	11:46:54	0	+0	3°									

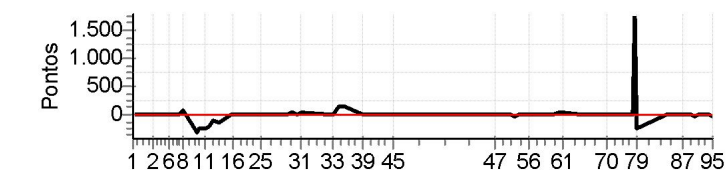


[Empty box]

N u m	61	Equipe	61 / Paolo Sforea						
		Patrocinador							
		Cat / NL / Largada	MASTER / 4 / 08:33:00	Cidade	Salvador				

PC	Tp	Trc	KmPC	Ideal	Passagem	Pen	Pontos	Col	PC	Tp	Trc	KmPC	Ideal	Passagem	Pen	Pontos	Col
1	Tmp	2	0.100	08:48:06	08:48:14	0	+3	4°	61	Tmp	67	5.400	11:49:40	11:50:14	0	+29	2°
2	Tmp	5	5.690	08:56:42	08:56:50	0	+3	4°	62	Tmp	70	0.050	11:57:14	11:57:22	0	+3	2°
3	Tmp	7	0.100	08:58:46	08:58:57	0	+6	4°	63	Tmp	70	0.950	11:58:18	11:58:26	0	+3	2°
4	Tmp	7	0.440	08:59:22	08:59:42	0	+15	4°	64	Tmp	70	2.580	12:00:16	12:00:20	0	+0	2°
5	Tmp	7	0.980	09:00:19	09:00:40	0	+16	3°	65	Tmp	71	3.450	12:01:20	12:01:25	0	+0	2°
6	Tmp	8	3.300	09:03:18	09:03:21	0	+0	3°	66	Tmp	73	0.120	12:03:54	12:03:58	0	+0	2°
7	Tmp	11	6.590	09:07:50	09:08:17	0	+22	4°	67	Tmp	73	0.910	12:04:58	12:05:07	0	+4	2°
8	Tmp	11	7.250	09:09:15	09:10:32	0	+72	3°	68	Tmp	74	1.900	12:06:23	12:06:29	0	+1	2°
9	Tmp	15	0.860	09:14:55	09:13:10	0	-315	4°	69	Tmp	74	3.060	12:08:07	12:08:10	0	+0	2°
10	Tmp	15	1.300	09:15:52	09:14:26	0	-258	4°	70	Tmp	75	3.350	12:08:41	12:08:52	0	+6	2°
11	Tmp	16	2.800	09:18:54	09:17:30	0	-252	4°	71	Tmp	76	4.400	12:10:57	12:11:21	0	+19	2°
12	Tmp	17	3.330	09:20:05	09:18:58	0	-201	4°	72	Tmp	76	5.160	12:12:13	12:12:24	0	+6	2°
13	Tmp	17	3.990	09:21:44	09:21:12	0	-96	4°	73	Tmp	76	5.470	12:12:44	12:12:57	0	+8	2°
14	Tmp	18	4.880	09:24:03	09:23:16	0	-141	4°	74	Tmp	77	1.290	12:15:00	12:15:04	0	+0	2°
15	Tmp	20	5.350	09:29:45	09:29:52	0	+2	4°	75	Tmp	77	3.150	12:17:25	12:17:31	0	+1	2°
16	Tmp	21	6.010	09:30:45	09:30:49	0	+0	4°	76	Tmp	78	4.240	12:18:56	12:18:59	0	+0	2°
17	Tmp	22	7.150	09:32:30	09:32:36	0	+1	4°	77	Tmp	78	4.370	12:19:19	12:19:33	0	+9	2°
18	Tmp	22	7.570	09:33:08	09:33:10	0	+0	4°	78	Tmp	78	4.620	12:20:04		0	+1800	4°
19	Tmp	23	0.580	09:34:09	09:34:14	0	+0	4°	79	Tmp	78	5.070	12:21:25	12:20:03	0	-246	4°
20	Tmp	23	1.470	09:35:25	09:35:30	0	+0	4°	80	Tmp	80	1.150	12:33:34	12:33:35	0	+0	4°
21	Tmp	24	2.150	09:36:31	09:36:49	0	+13	4°	81	Tmp	81	1.480	12:34:07	12:34:09	0	+0	4°
22	Tmp	25	2.750	09:37:24	09:37:49	0	+20	4°	82	Tmp	82	1.950	12:34:52	12:34:56	0	+0	4°
23	Tmp	25	4.330	09:39:34	09:39:42	0	+3	4°	83	Tmp	83	2.580	12:35:47	12:35:58	0	+6	4°
24	Tmp	25	5.860	09:41:39	09:41:42	0	+0	4°	84	Tmp	84	3.700	12:37:18	12:37:24	0	+1	4°
25	Tmp	25	6.420	09:42:25	09:42:36	0	+6	4°	85	Tmp	85	4.100	12:37:55	12:37:56	0	+0	4°
26	Tmp	28	1.890	09:52:22	09:52:29	0	+2	4°	86	Tmp	86	5.170	12:39:21	12:39:28	0	+2	4°
27	Tmp	28	2.520	09:53:37	09:53:55	0	+13	3°	87	Tmp	86	5.970	12:40:24	12:40:36	0	+7	4°
28	Tmp	29	2.920	09:54:34	09:55:12	0	+33	3°	88	Tmp	88	1.400	12:42:44	12:43:03	0	+14	4°
29	Tmp	30	3.420	09:55:27	09:55:59	0	+27	3°	89	Tmp	88	2.200	12:44:14	12:44:28	0	+9	4°
30	Tmp	32	4.670	09:57:24	09:57:47	0	+18	3°	90	Tmp	89	2.800	12:45:19	12:45:14	0	-15	4°
31	Tmp	33	5.320	09:58:51	09:59:31	0	+35	3°	91	Tmp	91	4.210	12:47:38	12:47:46	0	+3	4°
32	Tmp	36	1.420	10:10:56	10:11:09	0	+8	3°	92	Tmp	92	5.480	12:49:32	12:49:44	0	+7	4°
33	Tmp	37	2.570	10:13:04	10:13:25	0	+16	3°	93	Tmp	92	5.880	12:50:17	12:50:30	0	+8	4°
34	Tmp	39	3.640	10:15:35	10:17:55	0	+135	3°	94	Tmp	93	6.730	12:51:48	12:51:59	0	+6	4°
35	Tmp	40	4.510	10:17:54	10:20:28	0	+149	3°	95	Tmp	94	7.780	12:53:18	12:53:04	0	-42	4°
36	Tmp	42	0.750	10:19:36	10:21:53	0	+132	3°	Etapa B Num 61 Pen 0 PCZ 16 Total PP 2343 PG 18								
39	Tmp	44	0.100	10:25:44	10:25:45	0	+0	3°	Num 61 A 3° PG 20 B 4° PG 18 Tot PG 38 Col. 4°								
40	Tmp	45	0.800	10:26:44	10:26:48	0	+0	3°									
41	Tmp	46	2.700	10:28:50	10:28:59	0	+4	3°									
42	Tmp	46	4.200	10:30:20	10:30:22	0	+0	3°									
43	Tmp	46	5.200	10:31:20	10:31:22	0	+0	3°									
44	Tmp	48	7.230	10:33:32	10:33:33	0	+0	3°									
45	Tmp	49	3.180	10:38:00	10:38:01	0	+0	3°									

Etapa A	Num	61	Pen	0	PCZ	12	Total PP	2017	PG	20
46	Tmp	54	1.310	11:19:34	11:19:44	0	+5	4°		
47	Tmp	55	2.520	11:21:05	11:21:09	0	+0	3°		
48	Tmp	56	6.060	11:25:32	11:25:38	0	+1	3°		
49	Tmp	56	6.540	11:26:10	11:26:13	0	+0	3°		
50	Tmp	58	0.050	11:27:33	11:27:41	0	+3	2°		
51	Tmp	59	1.530	11:29:53	11:29:47	0	-18	4°		
52	Tmp	60	2.080	11:31:23	11:31:23	0	+0	4°		
53	Tmp	60	2.590	11:32:14	11:32:17	0	+0	3°		
54	Tmp	60	3.690	11:34:04	11:34:17	0	+8	3°		
55	Tmp	60	4.370	11:35:12	11:35:13	0	+0	1°		
56	Tmp	61	4.750	11:35:47	11:35:51	0	+0	1°		
57	Tmp	64	1.900	11:44:32	11:44:31	0	-3	1°		
58	Tmp	64	2.150	11:44:59	11:45:07	0	+3	1°		
59	Tmp	66	2.880	11:46:04	11:46:15	0	+6	2°		
60	Tmp	67	4.050	11:47:50	11:48:36	0	+41	2°		



[Empty box]