

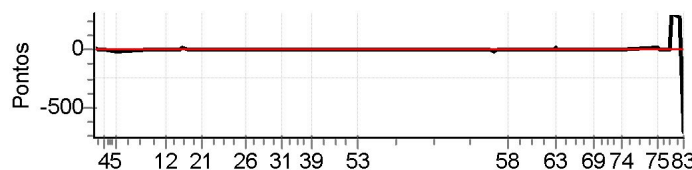
<b>N u m</b>	<b>1</b>	<b>Equipe</b>	1 / Caio Andrade / Cabrito						
		<b>Patrocinador</b>	Moto clube						
		<b>Cat / NL / Largada</b>	Graduados / 5 / 09:02:00	<b>Cidade</b>	Itaberaba	Crf 230			

PC	Tp	Trc	KmPC	Ideal	Passagem	Pen	Pontos	Col
1	Tmp	1	0.342	09:05:00	09:05:27	0	+24	4°
2	Tmp	2	1.160	09:06:35	09:06:32	0	-0	3°
3	Tmp	2	1.574	09:07:09	09:07:04	0	-6	7°
4	Tmp	2	2.466	09:08:22	09:08:18	0	-3	7°
5	Tmp	6	1.710	09:12:35	09:12:29	0	-9	7°
7	Tmp	12	2.993	09:22:44	09:22:40	0	-3	7°
8	Tmp	14	3.570	09:23:46	09:23:51	0	+2	6°
9	Tmp	15	0.217	09:25:11	09:25:12	0	+0	5°
10	Tmp	15	0.643	09:26:05	09:26:04	0	-0	5°
11	Tmp	17	1.616	09:27:54	09:27:52	0	-0	3°
12	Tmp	18	2.163	09:28:51	09:28:49	0	-0	2°
13	Tmp	22	3.030	09:32:59	09:32:58	0	-0	2°
14	Tmp	22	3.450	09:33:46	09:33:47	0	+0	2°
15	Tmp	23	3.798	09:34:27	09:34:40	0	+10	2°
17	Tmp	23	4.605	09:36:10	09:36:10	0	+0	1°
18	Tmp	23	5.120	09:37:17	09:37:14	0	-0	1°
20	Tmp	23	6.672	09:40:36	09:40:37	0	+0	1°
21	Tmp	23	6.837	09:40:57	09:41:01	0	+1	1°
22	Tmp	26	0.166	09:47:23	09:47:20	0	-0	1°
23	Tmp	28	0.833	09:48:36	09:48:34	0	-0	1°
24	Tmp	30	4.322	09:52:51	09:52:53	0	+0	1°
25	Tmp	31	5.785	09:55:06	09:55:06	0	+0	1°
26	Tmp	32	5.875	09:55:19	09:55:22	0	+0	1°
27	Tmp	34	1.670	09:59:11	09:59:11	0	+0	1°
28	Tmp	34	2.541	10:01:03	10:01:00	0	-0	1°
29	Tmp	35	3.018	10:02:04	10:02:03	0	-0	1°
30	Tmp	37	0.415	10:05:45	10:05:46	0	+0	1°
31	Tmp	38	2.012	10:07:53	10:07:50	0	-0	1°
32	Tmp	38	2.506	10:08:42	10:08:40	0	-0	1°
33	Tmp	41	5.170	10:12:12	10:12:16	0	+1	1°
34	Tmp	41	5.529	10:12:55	10:12:58	0	+0	1°
35	Tmp	42	0.191	10:13:28	10:13:27	0	-0	1°
36	Tmp	42	0.620	10:14:20	10:14:20	0	+0	1°
37	Tmp	42	1.301	10:15:42	10:15:41	0	-0	1°
38	Tmp	43	1.666	10:16:28	10:16:28	0	+0	1°
39	Tmp	44	2.320	10:17:58	10:17:58	0	+0	1°
40	Tmp	47	0.238	10:24:48	10:24:50	0	+0	1°
41	Tmp	47	0.791	10:25:59	10:25:58	0	-0	1°
42	Tmp	49	1.221	10:26:41	10:26:39	0	-0	1°
43	Tmp	50	1.581	10:27:23	10:27:24	0	+0	1°
45	Tmp	52	2.364	10:28:51	10:28:50	0	-0	1°
46	Tmp	52	2.851	10:29:35	10:29:36	0	+0	1°
47	Tmp	53	3.227	10:30:12	10:30:10	0	-0	1°
48	Tmp	53	3.294	10:30:20	10:30:21	0	+0	1°
49	Tmp	53	3.552	10:30:49	10:30:49	0	+0	1°
50	Tmp	54	4.062	10:31:35	10:31:34	0	-0	1°
51	Tmp	54	4.596	10:32:21	10:32:20	0	-0	1°
52	Tmp	54	4.788	10:32:37	10:32:40	0	+0	1°
53	Tmp	54	4.961	10:32:52	10:32:56	0	+1	1°

PC	Tp	Trc	KmPC	Ideal	Passagem	Pen	Pontos	Col
63	Tmp	70	1.437	11:39:17	11:39:24	0	+4	3°
64	Tmp	73	2.893	11:43:46	11:43:43	0	-0	3°
65	Tmp	73	3.438	11:45:08	11:45:09	0	+0	3°
66	Tmp	76	4.559	11:47:26	11:47:25	0	-0	3°
67	Tmp	77	5.361	11:48:44	11:48:49	0	+2	2°
68	Tmp	77	5.443	11:48:57	11:48:58	0	+0	1°
69	Tmp	80	7.123	11:51:32	11:51:33	0	+0	1°
70	Tmp	81	8.212	11:53:27	11:53:26	0	-0	1°
72	Tmp	81	9.358	11:55:29	11:55:36	0	+4	1°
73	Tmp	83	10.830	11:59:44	11:59:46	0	+0	1°
74	Tmp	84	0.544	12:01:14	12:01:11	0	-0	1°
75	Tmp	88	0.496	12:12:47	12:13:09	0	+19	1°
76	Tmp	89	1.103	12:13:42	12:13:54	0	+9	1°
77	Tmp	90	0.618	12:15:51	12:15:49	0	-0	1°
78	Tmp	90	1.090	12:16:38	12:16:40	0	+0	1°
79	Tmp	91	1.736	12:17:50	12:23:05	0	+312	5°
80	Tmp	92	2.310	12:18:58	12:24:04	0	+303	5°
81	Tmp	92	3.103	12:20:17	12:25:04	0	+284	7°
82	Tmp	92	3.697	12:21:16	12:17:17	0	-708	9°
83	Tmp	92	3.896	12:21:36	12:17:50	0	-669	9°

<b>Etapa B</b>	<b>Num</b>	<b>1</b>	<b>Pen</b>	<b>0</b>	<b>PCZ</b>	<b>16</b>	<b>Total PP</b>	<b>2345</b>	<b>PG</b>	<b>12</b>
----------------	------------	----------	------------	----------	------------	-----------	-----------------	-------------	-----------	-----------

<b>Num</b>	<b>1</b>	<b>A</b>	<b>1°</b>	<b>PG</b>	<b>25</b>	<b>B</b>	<b>9°</b>	<b>PG</b>	<b>12</b>	<b>Tot PG</b>	<b>37</b>	<b>Col.</b>	<b>4°</b>
------------	----------	----------	-----------	-----------	-----------	----------	-----------	-----------	-----------	---------------	-----------	-------------	-----------



<b>Moto Clube - Princesa Off Road</b>	
.	

<b>Etapa A</b>	<b>Num</b>	<b>1</b>	<b>Pen</b>	<b>0</b>	<b>PCZ</b>	<b>39</b>	<b>Total PP</b>	<b>60</b>	<b>PG</b>	<b>25</b>
----------------	------------	----------	------------	----------	------------	-----------	-----------------	-----------	-----------	-----------

54	Tmp	58	0.514	11:15:37	11:15:34	0	-0	5°
55	Tmp	58	1.527	11:17:00	11:16:58	0	-0	3°
56	Tmp	58	2.449	11:18:16	11:18:08	0	-15	8°
57	Tmp	60	0.308	11:19:51	11:19:50	0	-0	8°
58	Tmp	63	1.808	11:22:40	11:22:36	0	-3	9°
59	Tmp	65	0.390	11:35:10	11:35:08	0	-0	8°
60	Tmp	66	0.879	11:36:22	11:36:21	0	-0	7°
61	Tmp	70	1.135	11:38:31	11:38:30	0	-0	7°
62	Tmp	70	1.215	11:38:43	11:38:59	0	+13	4°

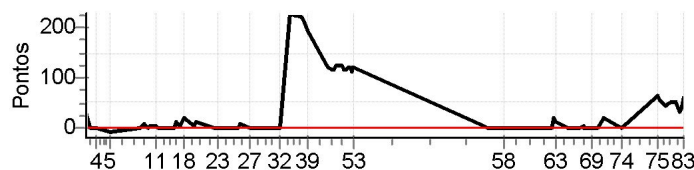
<b>N u m</b>	<b>4</b>	<b>Equipe</b>	4 / Gecilio Andrade / Gaguinho						
		<b>Patrocinador</b>							
		<b>Cat / NL / Largada</b>	2 / 09:00:30			<b>Cidade</b>	Santo Antonio		Wrf 250

PC	Tp	Trc	KmPC	Ideal	Passagem	Pen	Pontos	Col
1	Tmp	1	0.342	09:03:30	09:03:59	0	+26	7°
2	Tmp	2	1.160	09:05:05	09:05:05	0	+0	5°
3	Tmp	2	1.574	09:05:39	09:05:39	0	+0	4°
4	Tmp	2	2.466	09:06:52	09:06:51	0	-0	3°
5	Tmp	6	1.710	09:11:05	09:10:59	0	-9	4°
7	Tmp	12	2.993	09:21:14	09:21:16	0	+0	4°
8	Tmp	14	3.570	09:22:16	09:22:26	0	+7	4°
9	Tmp	15	0.217	09:23:41	09:23:42	0	+0	4°
10	Tmp	15	0.643	09:24:35	09:24:43	0	+5	4°
11	Tmp	17	1.616	09:26:24	09:26:29	0	+2	4°
12	Tmp	18	2.163	09:27:21	09:27:24	0	+0	4°
13	Tmp	22	3.030	09:31:29	09:31:30	0	+0	4°
14	Tmp	22	3.450	09:32:16	09:32:20	0	+1	4°
15	Tmp	23	3.798	09:32:57	09:33:11	0	+11	3°
17	Tmp	23	4.605	09:34:40	09:34:45	0	+2	2°
18	Tmp	23	5.120	09:35:47	09:36:10	0	+20	2°
20	Tmp	23	6.672	09:39:06	09:39:11	0	+2	2°
21	Tmp	23	6.837	09:39:27	09:39:41	0	+11	2°
22	Tmp	26	0.166	09:45:53	09:45:54	0	+0	2°
23	Tmp	28	0.833	09:47:06	09:47:05	0	-0	2°
24	Tmp	30	4.322	09:51:21	09:51:25	0	+1	2°
25	Tmp	31	5.785	09:53:36	09:53:39	0	+0	2°
26	Tmp	32	5.875	09:53:49	09:53:58	0	+6	2°
27	Tmp	34	1.670	09:57:41	09:57:44	0	+0	2°
28	Tmp	34	2.541	09:59:33	09:59:32	0	-0	2°
29	Tmp	35	3.018	10:00:34	10:00:34	0	+0	2°
30	Tmp	37	0.415	10:04:15	10:04:19	0	+1	2°
31	Tmp	38	2.012	10:06:23	10:06:23	0	+0	2°
32	Tmp	38	2.506	10:07:12	10:07:12	0	+0	2°
33	Tmp	41	5.170	10:10:42	10:14:33	0	+228	7°
34	Tmp	41	5.529	10:11:25	10:15:14	0	+226	8°
35	Tmp	42	0.191	10:11:58	10:15:44	0	+223	9°
36	Tmp	42	0.620	10:12:50	10:16:36	0	+223	10°
37	Tmp	42	1.301	10:14:12	10:17:55	0	+220	10°
38	Tmp	43	1.666	10:14:58	10:18:31	0	+210	10°
39	Tmp	44	2.320	10:16:28	10:19:43	0	+192	10°
40	Tmp	47	0.238	10:23:18	10:25:19	0	+118	11°
41	Tmp	47	0.791	10:24:29	10:26:27	0	+115	11°
42	Tmp	49	1.221	10:25:11	10:27:11	0	+117	11°
43	Tmp	50	1.581	10:25:53	10:27:58	0	+122	11°
45	Tmp	52	2.364	10:27:21	10:29:28	0	+124	11°
46	Tmp	52	2.851	10:28:05	10:30:03	0	+115	11°
47	Tmp	53	3.227	10:28:42	10:30:39	0	+114	11°
48	Tmp	53	3.294	10:28:50	10:30:50	0	+117	11°
49	Tmp	53	3.552	10:29:19	10:31:21	0	+119	11°
50	Tmp	54	4.062	10:30:05	10:32:06	0	+118	11°
51	Tmp	54	4.596	10:30:51	10:32:44	0	+110	11°
52	Tmp	54	4.788	10:31:07	10:33:08	0	+118	11°
53	Tmp	54	4.961	10:31:22	10:33:23	0	+118	11°

PC	Tp	Trc	KmPC	Ideal	Passagem	Pen	Pontos	Col
63	Tmp	70	1.437	11:37:47	11:38:01	0	+11	4°
64	Tmp	73	2.893	11:42:16	11:42:20	0	+1	4°
65	Tmp	73	3.438	11:43:38	11:43:41	0	+0	4°
66	Tmp	76	4.559	11:45:56	11:45:57	0	+0	4°
67	Tmp	77	5.361	11:47:14	11:47:22	0	+5	3°
68	Tmp	77	5.443	11:47:27	11:47:31	0	+1	3°
69	Tmp	80	7.123	11:50:02	11:50:01	0	-0	3°
70	Tmp	81	8.212	11:51:57	11:51:59	0	+0	3°
72	Tmp	81	9.358	11:53:59	11:54:20	0	+18	2°
73	Tmp	83	10.830	11:58:14	11:58:19	0	+2	2°
74	Tmp	84	0.544	11:59:44	11:59:43	0	-0	2°
75	Tmp	88	0.496	12:11:17	12:12:24	0	+64	4°
76	Tmp	89	1.103	12:12:12	12:13:11	0	+56	6°
77	Tmp	90	0.618	12:14:21	12:15:08	0	+44	7°
78	Tmp	90	1.090	12:15:08	12:15:57	0	+46	7°
79	Tmp	91	1.736	12:16:20	12:17:13	0	+50	4°
80	Tmp	92	2.310	12:17:28	12:18:21	0	+50	4°
81	Tmp	92	3.103	12:18:47	12:19:22	0	+32	4°
82	Tmp	92	3.697	12:19:46	12:20:28	0	+39	3°
83	Tmp	92	3.896	12:20:06	12:21:08	0	+59	3°

<b>Etapa B</b>	<b>Num</b>	<b>4</b>	<b>Pen</b>	<b>0</b>	<b>PCZ</b>	<b>11</b>	<b>Total PP</b>	<b>503</b>	<b>PG</b>	<b>20</b>
----------------	------------	----------	------------	----------	------------	-----------	-----------------	------------	-----------	-----------

<b>Num</b>	<b>4</b>	<b>A</b>	<b>11°</b>	<b>PG</b>	<b>10</b>	<b>B</b>	<b>3°</b>	<b>PG</b>	<b>20</b>	<b>Tot PG</b>	<b>30</b>	<b>Col.</b>	<b>7°</b>
------------	----------	----------	------------	-----------	-----------	----------	-----------	-----------	-----------	---------------	-----------	-------------	-----------



<b>Moto Clube - Princesa Off Road</b>	
.	

PC	Tp	Trc	KmPC	Ideal	Passagem	Pen	Pontos	Col
54	Tmp	58	0.514	11:14:07	11:14:14	0	+4	11°
55	Tmp	58	1.527	11:15:30	11:15:33	0	+0	6°
56	Tmp	58	2.449	11:16:46	11:16:46	0	+0	2°
57	Tmp	60	0.308	11:18:21	11:18:23	0	+0	2°
58	Tmp	63	1.808	11:21:10	11:21:12	0	+0	2°
59	Tmp	65	0.390	11:33:40	11:33:42	0	+0	2°
60	Tmp	66	0.879	11:34:52	11:34:52	0	+0	2°
61	Tmp	70	1.135	11:37:01	11:37:05	0	+1	1°
62	Tmp	70	1.215	11:37:13	11:37:36	0	+20	3°

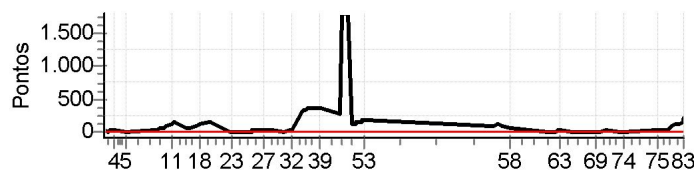
<b>N u m</b>	<b>11</b>	<b>Equipe</b>	11 / Cristiano Almeida / Cebinho						
		<b>Patrocinador</b>	Madereira Monte Sinai						
		<b>Cat / NL / Largada</b>	1 / 09:00:00			<b>Cidade</b>	Feira de Santana		Crf 230

PC	Tp	Trc	KmPC	Ideal	Passagem	Pen	Pontos	Col
1	Tmp	1	0.342	09:03:00	09:03:31	0	+28	9°
2	Tmp	2	1.160	09:04:35	09:04:48	0	+10	9°
3	Tmp	2	1.574	09:05:09	09:05:29	0	+17	9°
4	Tmp	2	2.466	09:06:22	09:06:50	0	+25	9°
5	Tmp	6	1.710	09:10:35	09:10:33	0	-0	9°
7	Tmp	12	2.993	09:20:44	09:21:25	0	+38	10°
8	Tmp	14	3.570	09:21:46	09:22:44	0	+55	11°
9	Tmp	15	0.217	09:23:11	09:24:30	0	+76	11°
10	Tmp	15	0.643	09:24:05	09:25:46	0	+98	11°
11	Tmp	17	1.616	09:25:54	09:28:09	0	+132	11°
12	Tmp	18	2.163	09:26:51	09:29:40	0	+166	11°
13	Tmp	22	3.030	09:30:59	09:31:50	0	+48	11°
14	Tmp	22	3.450	09:31:46	09:32:36	0	+47	11°
15	Tmp	23	3.798	09:32:27	09:33:45	0	+75	11°
17	Tmp	23	4.605	09:34:10	09:35:46	0	+93	11°
18	Tmp	23	5.120	09:35:17	09:37:19	0	+119	11°
20	Tmp	23	6.672	09:38:36	09:41:09	0	+150	11°
21	Tmp	23	6.837	09:38:57	09:41:45	0	+165	12°
22	Tmp	26	0.166	09:45:23	09:45:39	0	+13	11°
23	Tmp	28	0.833	09:46:36	09:46:46	0	+7	11°
24	Tmp	30	4.322	09:50:51	09:50:56	0	+2	11°
25	Tmp	31	5.785	09:53:06	09:53:24	0	+15	11°
26	Tmp	32	5.875	09:53:19	09:53:47	0	+25	11°
27	Tmp	34	1.670	09:57:11	09:57:31	0	+17	11°
28	Tmp	34	2.541	09:59:03	09:59:29	0	+23	11°
29	Tmp	35	3.018	10:00:04	10:00:42	0	+35	11°
30	Tmp	37	0.415	10:03:45	10:03:54	0	+6	11°
31	Tmp	38	2.012	10:05:53	10:06:21	0	+25	11°
32	Tmp	38	2.506	10:06:42	10:07:23	0	+38	11°
33	Tmp	41	5.170	10:10:12	10:15:29	0	+314	12°
34	Tmp	41	5.529	10:10:55	10:16:26	0	+328	12°
35	Tmp	42	0.191	10:11:28	10:17:13	0	+342	12°
36	Tmp	42	0.620	10:12:20	10:18:17	0	+354	12°
37	Tmp	42	1.301	10:13:42	10:19:46	0	+361	12°
38	Tmp	43	1.666	10:14:28	10:20:33	0	+362	12°
39	Tmp	44	2.320	10:15:58	10:22:11	0	+370	12°
40	Tmp	47	0.238	10:22:48	10:27:29	0	+278	12°
41	Tmp	47	0.791	10:23:59		0	+1800	12°
42	Tmp	49	1.221	10:24:41		0	+1800	12°
43	Tmp	50	1.581	10:25:23		0	+1800	12°
45	Tmp	52	2.364	10:26:51	10:28:55	0	+121	12°
46	Tmp	52	2.851	10:27:35	10:29:42	0	+124	12°
47	Tmp	53	3.227	10:28:12	10:30:29	0	+134	12°
48	Tmp	53	3.294	10:28:20	10:30:45	0	+142	12°
49	Tmp	53	3.552	10:28:49	10:31:26	0	+154	12°
50	Tmp	54	4.062	10:29:35	10:32:22	0	+164	12°
51	Tmp	54	4.596	10:30:21	10:33:10	0	+166	12°
52	Tmp	54	4.788	10:30:37	10:33:36	0	+176	12°
53	Tmp	54	4.961	10:30:52	10:33:55	0	+180	12°

PC	Tp	Trc	KmPC	Ideal	Passagem	Pen	Pontos	Col
63	Tmp	70	1.437	11:37:17	11:37:54	0	+34	12°
64	Tmp	73	2.893	11:41:46	11:42:00	0	+11	12°
65	Tmp	73	3.438	11:43:08	11:43:17	0	+6	12°
66	Tmp	76	4.559	11:45:26	11:45:25	0	-0	12°
67	Tmp	77	5.361	11:46:44	11:47:02	0	+15	12°
68	Tmp	77	5.443	11:46:57	11:47:14	0	+14	12°
69	Tmp	80	7.123	11:49:32	11:49:40	0	+5	12°
70	Tmp	81	8.212	11:51:27	11:51:31	0	+1	11°
72	Tmp	81	9.358	11:53:29	11:54:13	0	+41	11°
73	Tmp	83	10.830	11:57:44	11:57:51	0	+4	11°
74	Tmp	84	0.544	11:59:14	11:59:13	0	-0	10°
75	Tmp	88	0.496	12:10:47	12:11:07	0	+17	10°
76	Tmp	89	1.103	12:11:42	12:12:09	0	+24	10°
77	Tmp	90	0.618	12:13:51	12:14:37	0	+43	10°
78	Tmp	90	1.090	12:14:38	12:15:44	0	+63	10°
79	Tmp	91	1.736	12:15:50	12:17:26	0	+93	9°
80	Tmp	92	2.310	12:16:58	12:19:01	0	+120	9°
81	Tmp	92	3.103	12:18:17	12:20:28	0	+128	9°
82	Tmp	92	3.697	12:19:16	12:22:02	0	+163	5°
83	Tmp	92	3.896	12:19:36	12:23:21	0	+222	5°

<b>Etapa B</b>	<b>Num</b> 11	<b>Pen</b> 0	<b>PCZ</b> 4	<b>Total PP</b> 1487	<b>PG</b> 16
----------------	---------------	--------------	--------------	----------------------	--------------

<b>Num</b> 11	<b>A</b> 12°	<b>PG</b> 9	<b>B</b> 5°	<b>PG</b> 16	<b>Tot PG</b> 25	<b>Col.</b> 9°
---------------	--------------	-------------	-------------	--------------	------------------	----------------



<b>Moto Clube - Princesa Off Road</b>	
.	

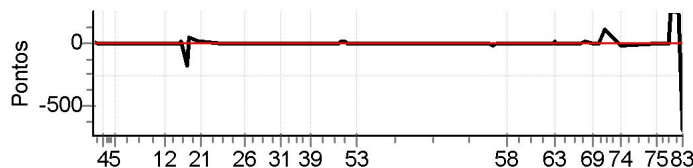
PC	Tp	Trc	KmPC	Ideal	Passagem	Pen	Pontos	Col
54	Tmp	58	0.514	11:13:37	11:15:03	0	+83	12°
55	Tmp	58	1.527	11:15:00	11:16:45	0	+102	12°
56	Tmp	58	2.449	11:16:16	11:18:17	0	+118	12°
57	Tmp	60	0.308	11:17:51	11:19:33	0	+99	12°
58	Tmp	63	1.808	11:20:40	11:21:38	0	+55	12°
59	Tmp	65	0.390	11:33:10	11:33:14	0	+1	12°
60	Tmp	66	0.879	11:34:22	11:34:23	0	+0	12°
61	Tmp	70	1.135	11:36:31	11:36:31	0	+0	12°
62	Tmp	70	1.215	11:36:43	11:37:11	0	+25	12°

<b>N u m</b>	<b>14</b>	<b>Equipe</b>	14 / Josevan Barreto / Pirata						
		<b>Patrocinador</b>	Coimbra Veiculos						
		<b>Cat / NL / Largada</b>	7 / 09:03:00			<b>Cidade</b>	Feira de Santana		Wrf 250

PC	Tp	Trc	KmPC	Ideal	Passagem	Pen	Pontos	Col	PC	Tp	Trc	KmPC	Ideal	Passagem	Pen	Pontos	Col
1	Tmp	1	0.342	09:06:00	09:06:25	0	+22	1°	63	Tmp	70	1.437	11:40:17	11:40:24	0	+4	1°
2	Tmp	2	1.160	09:07:35	09:07:33	0	-0	1°	64	Tmp	73	2.893	11:44:46	11:44:49	0	+0	1°
3	Tmp	2	1.574	09:08:09	09:08:06	0	-0	1°	65	Tmp	73	3.438	11:46:08	11:46:08	0	+0	1°
4	Tmp	2	2.466	09:09:22	09:09:16	0	-9	5°	66	Tmp	76	4.559	11:48:26	11:48:25	0	-0	1°
5	Tmp	6	1.710	09:13:35	09:13:31	0	-3	3°	67	Tmp	77	5.361	11:49:44	11:49:56	0	+9	1°
7	Tmp	12	2.993	09:23:44	09:23:41	0	-0	3°	68	Tmp	77	5.443	11:49:57	11:50:07	0	+7	2°
8	Tmp	14	3.570	09:24:46	09:24:53	0	+4	3°	69	Tmp	80	7.123	11:52:32	11:52:29	0	-0	2°
9	Tmp	15	0.217	09:26:11	09:26:11	0	+0	3°	70	Tmp	81	8.212	11:54:27	11:54:28	0	+0	2°
10	Tmp	15	0.643	09:27:05	09:27:05	0	+0	1°	72	Tmp	81	9.358	11:56:29	11:58:18	0	+106	6°
11	Tmp	17	1.616	09:28:54	09:28:56	0	+0	1°	73	Tmp	83	10.830	12:00:44	12:01:01	0	+14	6°
12	Tmp	18	2.163	09:29:51	09:29:53	0	+0	1°	74	Tmp	84	0.544	12:02:14	12:02:05	0	-18	7°
13	Tmp	22	3.030	09:33:59	09:34:02	0	+0	1°	75	Tmp	88	0.496	12:13:47	12:13:52	0	+2	7°
14	Tmp	22	3.450	09:34:46	09:34:49	0	+0	1°	76	Tmp	89	1.103	12:14:42	12:14:43	0	+0	5°
15	Tmp	23	3.798	09:35:27	09:35:46	0	+16	1°	77	Tmp	90	0.618	12:16:51	12:16:51	0	+0	5°
17	Tmp	23	4.605	09:37:10	09:36:07	0	-180	9°	78	Tmp	90	1.090	12:17:38	12:17:42	0	+1	5°
18	Tmp	23	5.120	09:38:17	09:39:04	0	+44	8°	79	Tmp	91	1.736	12:18:50	12:23:09	0	+256	7°
20	Tmp	23	6.672	09:41:36	09:41:56	0	+17	8°	80	Tmp	92	2.310	12:19:58	12:24:13	0	+252	6°
21	Tmp	23	6.837	09:41:57	09:42:19	0	+19	7°	81	Tmp	92	3.103	12:21:17	12:25:22	0	+242	5°
22	Tmp	26	0.166	09:48:23	09:48:24	0	+0	7°	82	Tmp	92	3.697	12:22:16	12:18:22	0	-693	7°
23	Tmp	28	0.833	09:49:36	09:49:35	0	-0	7°	83	Tmp	92	3.896	12:22:36	12:18:58	0	-645	8°
24	Tmp	30	4.322	09:53:51	09:53:55	0	+1	7°	<b>Etapa B</b> Num 14 Pen 0 PCZ 14 Total PP 2268 PG 13								
25	Tmp	31	5.785	09:56:06	09:56:07	0	+0	7°	Num 14 A 4° PG 18 B 8° PG 13 Tot PG 31 Col. 6°								
26	Tmp	32	5.875	09:56:19	09:56:25	0	+3	7°									
27	Tmp	34	1.670	10:00:11	10:00:10	0	-0	7°									
28	Tmp	34	2.541	10:02:03	10:01:59	0	-3	7°									
29	Tmp	35	3.018	10:03:04	10:03:03	0	-0	7°									
30	Tmp	37	0.415	10:06:45	10:06:52	0	+4	7°									
31	Tmp	38	2.012	10:08:53	10:08:53	0	+0	7°									
32	Tmp	38	2.506	10:09:42	10:09:43	0	+0	7°									
33	Tmp	41	5.170	10:13:12	10:13:15	0	+0	6°									
34	Tmp	41	5.529	10:13:55	10:13:59	0	+1	6°									
35	Tmp	42	0.191	10:14:28	10:14:29	0	+0	6°									
36	Tmp	42	0.620	10:15:20	10:15:22	0	+0	5°									
37	Tmp	42	1.301	10:16:42	10:16:44	0	+0	5°									
38	Tmp	43	1.666	10:17:28	10:17:30	0	+0	5°									
39	Tmp	44	2.320	10:18:58	10:19:00	0	+0	5°									
40	Tmp	47	0.238	10:25:48	10:25:53	0	+2	5°									
41	Tmp	47	0.791	10:26:59	10:26:56	0	-0	5°									
42	Tmp	49	1.221	10:27:41	10:27:44	0	+0	5°									
43	Tmp	50	1.581	10:28:23	10:28:34	0	+8	5°									
45	Tmp	52	2.364	10:29:51	10:30:01	0	+7	5°									
46	Tmp	52	2.851	10:30:35	10:30:40	0	+2	5°									
47	Tmp	53	3.227	10:31:12	10:31:13	0	+0	5°									
48	Tmp	53	3.294	10:31:20	10:31:25	0	+2	5°									
49	Tmp	53	3.552	10:31:49	10:31:57	0	+5	5°									
50	Tmp	54	4.062	10:32:35	10:32:39	0	+1	5°									
51	Tmp	54	4.596	10:33:21	10:33:24	0	+0	5°									
52	Tmp	54	4.788	10:33:37	10:33:45	0	+5	4°									
53	Tmp	54	4.961	10:33:52	10:34:01	0	+6	4°									
<b>Etapa A</b> Num 14 Pen 0 PCZ 26 Total PP 364 PG 18																	
54	Tmp	58	0.514	11:16:37	11:16:37	0	+0	4°									
55	Tmp	58	1.527	11:18:00	11:17:58	0	-0	2°									
56	Tmp	58	2.449	11:19:16	11:19:09	0	-12	6°									
57	Tmp	60	0.308	11:20:51	11:20:48	0	-0	6°									
58	Tmp	63	1.808	11:23:40	11:23:37	0	-0	4°									
59	Tmp	65	0.390	11:36:10	11:36:11	0	+0	4°									
60	Tmp	66	0.879	11:37:22	11:37:19	0	-0	4°									
61	Tmp	70	1.135	11:39:31	11:39:32	0	+0	3°									
62	Tmp	70	1.215	11:39:43	11:39:53	0	+7	1°									

<b>Etapa B</b>	Num	14	Pen	0	PCZ	14	Total PP	2268	PG	13
----------------	-----	----	-----	---	-----	----	----------	------	----	----

Num	14	A	4°	PG	18	B	8°	PG	13	Tot PG	31	Col.	6°
-----	----	---	----	----	----	---	----	----	----	--------	----	------	----



**Moto Clube - Princesa Off Road**

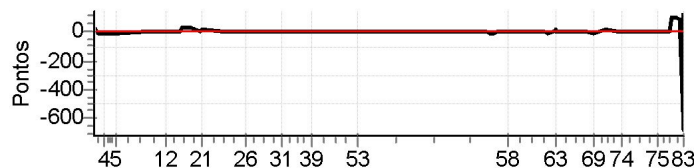
<b>N</b> <b>u</b> <b>m</b>	<b>17</b>	<b>Equipe</b>	17 / Daniel Dantas / Boa Vida						
		<b>Patrocinador</b>	Grafica Primeira Impressão						
		<b>Cat / NL / Largada</b>	12 / 09:05:30	<b>Cidade</b>	Feira de Santana	<b>Wrf</b>	250		

PC	Tp	Trc	KmPC	Ideal	Passagem	Pen	Pontos	Col
1	Tmp	1	0.342	09:08:30	09:08:57	0	+24	2°
2	Tmp	2	1.160	09:10:05	09:10:00	0	-6	7°
3	Tmp	2	1.574	09:10:39	09:10:33	0	-9	8°
4	Tmp	2	2.466	09:11:52	09:11:46	0	-9	8°
5	Tmp	6	1.710	09:16:05	09:15:59	0	-9	8°
7	Tmp	12	2.993	09:26:14	09:26:13	0	-0	8°
8	Tmp	14	3.570	09:27:16	09:27:21	0	+2	8°
9	Tmp	15	0.217	09:28:41	09:28:43	0	+0	8°
10	Tmp	15	0.643	09:29:35	09:29:42	0	+4	6°
11	Tmp	17	1.616	09:31:24	09:31:28	0	+1	6°
12	Tmp	18	2.163	09:32:21	09:32:21	0	+0	6°
13	Tmp	22	3.030	09:36:29	09:36:29	0	+0	6°
14	Tmp	22	3.450	09:37:16	09:37:19	0	+0	6°
15	Tmp	23	3.798	09:37:57	09:38:23	0	+23	6°
17	Tmp	23	4.605	09:39:40	09:40:08	0	+25	4°
18	Tmp	23	5.120	09:40:47	09:41:20	0	+30	4°
20	Tmp	23	6.672	09:44:06	09:44:16	0	+7	4°
21	Tmp	23	6.837	09:44:27	09:44:41	0	+11	4°
22	Tmp	26	0.166	09:50:53	09:50:49	0	-3	4°
23	Tmp	28	0.833	09:52:06	09:52:03	0	-0	4°
24	Tmp	30	4.322	09:56:21	09:56:25	0	+1	4°
25	Tmp	31	5.785	09:58:36	09:58:35	0	-0	4°
26	Tmp	32	5.875	09:58:49	09:58:53	0	+1	4°
27	Tmp	34	1.670	10:02:41	10:02:41	0	+0	4°
28	Tmp	34	2.541	10:04:33	10:04:31	0	-0	4°
29	Tmp	35	3.018	10:05:34	10:05:33	0	-0	4°
30	Tmp	37	0.415	10:09:15	10:09:18	0	+0	4°
31	Tmp	38	2.012	10:11:23	10:11:20	0	-0	4°
32	Tmp	38	2.506	10:12:12	10:12:11	0	-0	4°
33	Tmp	41	5.170	10:15:42	10:15:44	0	+0	3°
34	Tmp	41	5.529	10:16:25	10:16:30	0	+2	3°
35	Tmp	42	0.191	10:16:58	10:16:59	0	+0	2°
36	Tmp	42	0.620	10:17:50	10:17:52	0	+0	2°
37	Tmp	42	1.301	10:19:12	10:19:11	0	-0	2°
38	Tmp	43	1.666	10:19:58	10:19:57	0	-0	2°
39	Tmp	44	2.320	10:21:28	10:21:31	0	+0	2°
40	Tmp	47	0.238	10:28:18	10:28:22	0	+1	2°
41	Tmp	47	0.791	10:29:29	10:29:27	0	-0	2°
42	Tmp	49	1.221	10:30:11	10:30:11	0	+0	2°
43	Tmp	50	1.581	10:30:53	10:30:57	0	+1	2°
45	Tmp	52	2.364	10:32:21	10:32:20	0	-0	2°
46	Tmp	52	2.851	10:33:05	10:33:07	0	+0	2°
47	Tmp	53	3.227	10:33:42	10:33:43	0	+0	2°
48	Tmp	53	3.294	10:33:50	10:33:55	0	+2	2°
49	Tmp	53	3.552	10:34:19	10:34:23	0	+1	2°
50	Tmp	54	4.062	10:35:05	10:35:10	0	+2	2°
51	Tmp	54	4.596	10:35:51	10:35:47	0	-3	2°
52	Tmp	54	4.788	10:36:07	10:36:07	0	+0	2°
53	Tmp	54	4.961	10:36:22	10:36:22	0	+0	2°

PC	Tp	Trc	KmPC	Ideal	Passagem	Pen	Pontos	Col
63	Tmp	70	1.437	11:42:47	11:42:53	0	+3	5°
64	Tmp	73	2.893	11:47:16	11:47:19	0	+0	5°
65	Tmp	73	3.438	11:48:38	11:48:45	0	+4	5°
66	Tmp	76	4.559	11:50:56	11:50:57	0	+0	5°
67	Tmp	77	5.361	11:52:14	11:52:23	0	+6	5°
68	Tmp	77	5.443	11:52:27	11:52:35	0	+5	5°
69	Tmp	80	7.123	11:55:02	11:54:57	0	-6	5°
70	Tmp	81	8.212	11:56:57	11:56:57	0	+0	5°
72	Tmp	81	9.358	11:58:59	11:59:17	0	+15	3°
73	Tmp	83	10.830	12:03:14	12:03:19	0	+2	3°
74	Tmp	84	0.544	12:04:44	12:04:43	0	-0	3°
75	Tmp	88	0.496	12:16:17	12:16:18	0	+0	2°
76	Tmp	89	1.103	12:17:12	12:17:10	0	-0	2°
77	Tmp	90	0.618	12:19:21	12:19:21	0	+0	2°
78	Tmp	90	1.090	12:20:08	12:20:16	0	+5	2°
79	Tmp	91	1.736	12:21:20	12:23:07	0	+104	1°
80	Tmp	92	2.310	12:22:28	12:24:10	0	+99	3°
81	Tmp	92	3.103	12:23:47	12:25:21	0	+91	3°
82	Tmp	92	3.697	12:24:46	12:20:57	0	-678	4°
83	Tmp	92	3.896	12:25:06	12:27:29	0	+140	4°

<b>Etapa B</b>	<b>Num</b> 17	<b>Pen</b> 0	<b>PCZ</b> 11	<b>Total PP</b> 1201	<b>PG</b> 18
----------------	---------------	--------------	---------------	----------------------	--------------

<b>Num</b> 17	<b>A</b> 2°	<b>PG</b> 22	<b>B</b> 4°	<b>PG</b> 18	<b>Tot PG</b> 40	<b>Col.</b> 2°
---------------	-------------	--------------	-------------	--------------	------------------	----------------

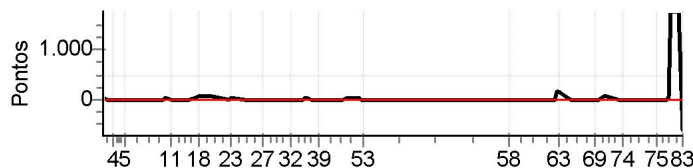


<b>Moto Clube - Princesa Off Road</b>	
.	

Etapa A	Num	17	Pen	0	PCZ	26	Total PP	177	PG	22
54	Tmp	58	0.514	11:19:07	11:19:06	0	-0	1°		
55	Tmp	58	1.527	11:20:30	11:20:25	0	-6	7°		
56	Tmp	58	2.449	11:21:46	11:21:39	0	-12	9°		
57	Tmp	60	0.308	11:23:21	11:23:19	0	-0	9°		
58	Tmp	63	1.808	11:26:10	11:26:08	0	-0	8°		
59	Tmp	65	0.390	11:38:40	11:38:38	0	-0	7°		
60	Tmp	66	0.879	11:39:52	11:39:45	0	-12	9°		
61	Tmp	70	1.135	11:42:01	11:42:05	0	+1	8°		
62	Tmp	70	1.215	11:42:13	11:42:28	0	+12	6°		

<b>N u m</b>	<b>22</b>	<b>Equipe</b>	22 / Iuri Cunha / Bip Bip						
		<b>Patrocinador</b>	Atour Turismo						
		<b>Cat / NL / Largada</b>	4 / 09:01:30			<b>Cidade</b>	Feira de Santana		Wrf 250

PC	Tp	Trc	KmPC	Ideal	Passagem	Pen	Pontos	Col	PC	Tp	Trc	KmPC	Ideal	Passagem	Pen	Pontos	Col
1	Tmp	1	0.342	09:04:30	09:04:57	0	+24	5°	63	Tmp	70	1.437	11:38:47	11:41:14	0	+144	9°
2	Tmp	2	1.160	09:06:05	09:06:00	0	-6	8°	64	Tmp	73	2.893	11:43:16	11:43:28	0	+9	9°
3	Tmp	2	1.574	09:06:39	09:06:36	0	-0	6°	65	Tmp	73	3.438	11:44:38	11:44:38	0	+0	9°
4	Tmp	2	2.466	09:07:52	09:07:49	0	-0	4°	66	Tmp	76	4.559	11:46:56	11:46:56	0	+0	9°
5	Tmp	6	1.710	09:12:05	09:12:00	0	-6	5°	67	Tmp	77	5.361	11:48:14	11:48:25	0	+8	9°
7	Tmp	12	2.993	09:22:14	09:22:14	0	+0	5°	68	Tmp	77	5.443	11:48:27	11:48:39	0	+9	9°
8	Tmp	14	3.570	09:23:16	09:23:29	0	+10	5°	69	Tmp	80	7.123	11:51:02	11:51:02	0	+0	9°
9	Tmp	15	0.217	09:24:41	09:24:49	0	+5	6°	70	Tmp	81	8.212	11:52:57	11:53:00	0	+0	9°
10	Tmp	15	0.643	09:25:35	09:25:52	0	+14	7°	72	Tmp	81	9.358	11:54:59	11:56:08	0	+66	9°
11	Tmp	17	1.616	09:27:24	09:27:37	0	+10	7°	73	Tmp	83	10.830	11:59:14	11:59:23	0	+6	9°
12	Tmp	18	2.163	09:28:21	09:28:26	0	+2	7°	74	Tmp	84	0.544	12:00:44	12:00:40	0	-3	9°
13	Tmp	22	3.030	09:32:29	09:32:29	0	+0	7°	75	Tmp	88	0.496	12:12:17	12:12:31	0	+11	9°
14	Tmp	22	3.450	09:33:16	09:33:17	0	+0	7°	76	Tmp	89	1.103	12:13:12	12:13:24	0	+9	9°
15	Tmp	23	3.798	09:33:57	09:34:11	0	+11	7°	77	Tmp	90	0.618	12:15:21	12:15:31	0	+7	9°
17	Tmp	23	4.605	09:35:40	09:36:22	0	+39	6°	78	Tmp	90	1.090	12:16:08	12:16:27	0	+16	9°
18	Tmp	23	5.120	09:36:47	09:37:54	0	+64	5°	79	Tmp	91	1.736	12:17:20		0	+1800	11°
20	Tmp	23	6.672	09:40:06	09:41:12	0	+63	7°	80	Tmp	92	2.310	12:18:28		0	+1800	11°
21	Tmp	23	6.837	09:40:27	09:41:42	0	+72	8°	81	Tmp	92	3.103	12:19:47		0	+1800	11°
22	Tmp	26	0.166	09:46:53	09:46:51	0	-0	8°	82	Tmp	92	3.697	12:20:46	12:17:15	0	-624	11°
23	Tmp	28	0.833	09:48:06	09:48:39	0	+30	8°	83	Tmp	92	3.896	12:21:06	12:17:56	0	-561	11°
24	Tmp	30	4.322	09:52:21	09:52:23	0	+0	8°	<b>Etapa B</b> Num 22 Pen 0 PCZ 9 Total PP 7031 PG 10								
25	Tmp	31	5.785	09:54:36	09:54:40	0	+1	8°	Num 22 A 7° PG 14 B 11° PG 10 Tot PG 24 Col. 11°								
26	Tmp	32	5.875	09:54:49	09:55:00	0	+8	8°									
27	Tmp	34	1.670	09:58:41	09:58:44	0	+0	8°	<b>Moto Clube - Princesa Off Road</b>								
28	Tmp	34	2.541	10:00:33	10:00:31	0	-0	8°									
29	Tmp	35	3.018	10:01:34	10:01:40	0	+3	8°									
30	Tmp	37	0.415	10:05:15	10:05:21	0	+3	8°									
31	Tmp	38	2.012	10:07:23	10:07:24	0	+0	8°									
32	Tmp	38	2.506	10:08:12	10:08:14	0	+0	8°									
33	Tmp	41	5.170	10:11:42	10:11:48	0	+3	8°									
34	Tmp	41	5.529	10:12:25	10:12:35	0	+7	7°									
35	Tmp	42	0.191	10:12:58	10:13:16	0	+15	7°									
36	Tmp	42	0.620	10:13:50	10:14:13	0	+20	7°									
37	Tmp	42	1.301	10:15:12	10:15:23	0	+8	7°									
38	Tmp	43	1.666	10:15:58	10:16:08	0	+7	7°									
39	Tmp	44	2.320	10:17:28	10:17:32	0	+1	7°									
40	Tmp	47	0.238	10:24:18	10:24:28	0	+7	7°									
41	Tmp	47	0.791	10:25:29	10:25:37	0	+5	7°									
42	Tmp	49	1.221	10:26:11	10:26:22	0	+8	7°									
43	Tmp	50	1.581	10:26:53	10:27:10	0	+14	7°									
45	Tmp	52	2.364	10:28:21	10:28:53	0	+29	7°									
46	Tmp	52	2.851	10:29:05	10:29:30	0	+22	7°									
47	Tmp	53	3.227	10:29:42	10:30:04	0	+19	7°									
48	Tmp	53	3.294	10:29:50	10:30:15	0	+22	7°									
49	Tmp	53	3.552	10:30:19	10:30:44	0	+22	7°									
50	Tmp	54	4.062	10:31:05	10:31:26	0	+18	7°									
51	Tmp	54	4.596	10:31:51	10:32:01	0	+7	7°									
52	Tmp	54	4.788	10:32:07	10:32:22	0	+12	7°									
53	Tmp	54	4.961	10:32:22	10:32:37	0	+12	7°									
<b>Etapa A</b> Num 22 Pen 0 PCZ 11 Total PP 629 PG 14																	
54	Tmp	58	0.514	11:15:07	11:15:09	0	+0	6°									
55	Tmp	58	1.527	11:16:30	11:16:41	0	+8	8°									
56	Tmp	58	2.449	11:17:46	11:17:53	0	+4	7°									
57	Tmp	60	0.308	11:19:21	11:19:20	0	-0	7°									
58	Tmp	63	1.808	11:22:10	11:22:09	0	-0	5°									
59	Tmp	65	0.390	11:34:40	11:34:45	0	+2	6°									
60	Tmp	66	0.879	11:35:52	11:35:51	0	-0	6°									
61	Tmp	70	1.135	11:38:01	11:38:04	0	+0	5°									
62	Tmp	70	1.215	11:38:13	11:40:40	0	+144	9°									



<b>Moto Clube - Princesa Off Road</b>	
.	

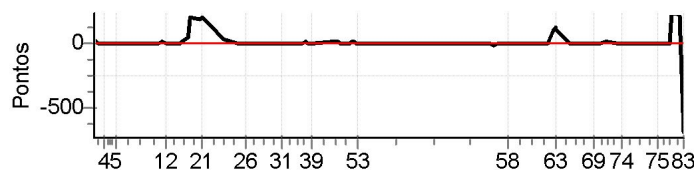
<b>N u m</b>	<b>39</b>	<b>Equipe</b>	39 / Deraldo Cesar / Galego						
		<b>Patrocinador</b>	Princesa Off Road						
		<b>Cat / NL / Largada</b>	8 / 09:03:30			<b>Cidade</b>	Feira de Santana		Wrf 250

PC	Tp	Trc	KmPC	Ideal	Passagem	Pen	Pontos	Col
1	Tmp	1	0.342	09:06:30	09:06:57	0	+24	3°
2	Tmp	2	1.160	09:08:05	09:08:04	0	-0	2°
3	Tmp	2	1.574	09:08:39	09:08:39	0	+0	2°
4	Tmp	2	2.466	09:09:52	09:09:51	0	-0	1°
5	Tmp	6	1.710	09:14:05	09:14:00	0	-6	2°
7	Tmp	12	2.993	09:24:14	09:24:12	0	-0	2°
8	Tmp	14	3.570	09:25:16	09:25:24	0	+5	1°
9	Tmp	15	0.217	09:26:41	09:26:45	0	+1	2°
10	Tmp	15	0.643	09:27:35	09:27:41	0	+3	2°
11	Tmp	17	1.616	09:29:24	09:29:38	0	+11	5°
12	Tmp	18	2.163	09:30:21	09:30:27	0	+3	5°
13	Tmp	22	3.030	09:34:29	09:34:29	0	+0	5°
14	Tmp	22	3.450	09:35:16	09:35:18	0	+0	5°
15	Tmp	23	3.798	09:35:57	09:36:15	0	+15	5°
17	Tmp	23	4.605	09:37:40	09:38:32	0	+49	5°
18	Tmp	23	5.120	09:38:47	09:42:16	0	+206	9°
20	Tmp	23	6.672	09:42:06	09:45:20	0	+191	9°
21	Tmp	23	6.837	09:42:27	09:45:50	0	+200	10°
22	Tmp	26	0.166	09:48:53	09:49:40	0	+44	10°
23	Tmp	28	0.833	09:50:06	09:50:36	0	+27	10°
24	Tmp	30	4.322	09:54:21	09:54:23	0	+0	10°
25	Tmp	31	5.785	09:56:36	09:56:39	0	+0	10°
26	Tmp	32	5.875	09:56:49	09:56:56	0	+4	10°
27	Tmp	34	1.670	10:00:41	10:00:40	0	-0	10°
28	Tmp	34	2.541	10:02:33	10:02:29	0	-3	10°
29	Tmp	35	3.018	10:03:34	10:03:36	0	+0	10°
30	Tmp	37	0.415	10:07:15	10:07:18	0	+0	10°
31	Tmp	38	2.012	10:09:23	10:09:21	0	-0	10°
32	Tmp	38	2.506	10:10:12	10:10:15	0	+0	10°
33	Tmp	41	5.170	10:13:42	10:13:46	0	+1	10°
34	Tmp	41	5.529	10:14:25	10:14:33	0	+5	10°
35	Tmp	42	0.191	10:14:58	10:15:02	0	+1	10°
36	Tmp	42	0.620	10:15:50	10:15:53	0	+0	9°
37	Tmp	42	1.301	10:17:12	10:17:24	0	+9	8°
38	Tmp	43	1.666	10:17:58	10:18:03	0	+2	8°
39	Tmp	44	2.320	10:19:28	10:19:32	0	+1	8°
40	Tmp	47	0.238	10:26:18	10:26:37	0	+16	8°
41	Tmp	47	0.791	10:27:29	10:27:41	0	+9	8°
42	Tmp	49	1.221	10:28:11	10:28:19	0	+5	8°
43	Tmp	50	1.581	10:28:53	10:29:03	0	+7	8°
45	Tmp	52	2.364	10:30:21	10:30:28	0	+4	8°
46	Tmp	52	2.851	10:31:05	10:31:06	0	+0	8°
47	Tmp	53	3.227	10:31:42	10:31:42	0	+0	8°
48	Tmp	53	3.294	10:31:50	10:31:53	0	+0	8°
49	Tmp	53	3.552	10:32:19	10:32:32	0	+10	8°
50	Tmp	54	4.062	10:33:05	10:33:17	0	+9	8°
51	Tmp	54	4.596	10:33:51	10:33:55	0	+1	8°
52	Tmp	54	4.788	10:34:07	10:34:14	0	+4	8°
53	Tmp	54	4.961	10:34:22	10:34:30	0	+5	8°

PC	Tp	Trc	KmPC	Ideal	Passagem	Pen	Pontos	Col
63	Tmp	70	1.437	11:40:47	11:42:41	0	+111	10°
64	Tmp	73	2.893	11:45:16	11:45:21	0	+2	10°
65	Tmp	73	3.438	11:46:38	11:46:37	0	-0	10°
66	Tmp	76	4.559	11:48:56	11:48:55	0	-0	10°
67	Tmp	77	5.361	11:50:14	11:50:22	0	+5	10°
68	Tmp	77	5.443	11:50:27	11:50:34	0	+4	10°
69	Tmp	80	7.123	11:53:02	11:53:01	0	-0	10°
70	Tmp	81	8.212	11:54:57	11:54:57	0	+0	10°
72	Tmp	81	9.358	11:56:59	11:57:24	0	+22	8°
73	Tmp	83	10.830	12:01:14	12:01:20	0	+3	8°
74	Tmp	84	0.544	12:02:44	12:02:41	0	-0	8°
75	Tmp	88	0.496	12:14:17	12:14:18	0	+0	8°
76	Tmp	89	1.103	12:15:12	12:15:11	0	-0	8°
77	Tmp	90	0.618	12:17:21	12:17:23	0	+0	8°
78	Tmp	90	1.090	12:18:08	12:18:17	0	+6	8°
79	Tmp	91	1.736	12:19:20	12:23:17	0	+234	8°
80	Tmp	92	2.310	12:20:28	12:24:24	0	+233	8°
81	Tmp	92	3.103	12:21:47	12:25:25	0	+215	8°
82	Tmp	92	3.697	12:22:46	12:18:55	0	-684	10°
83	Tmp	92	3.896	12:23:06	12:19:33	0	-630	10°

<b>Etapa B</b>	<b>Num</b> 39	<b>Pen</b> 0	<b>PCZ</b> 12	<b>Total PP</b> 2390	<b>PG</b> 11
----------------	---------------	--------------	---------------	----------------------	--------------

<b>Num</b> 39	<b>A</b> 8°	<b>PG</b> 13	<b>B</b> 10°	<b>PG</b> 11	<b>Tot PG</b> 24	<b>Col.</b> 10°
---------------	-------------	--------------	--------------	--------------	------------------	-----------------



<b>Moto Clube - Princesa Off Road</b>	
.	

PC	Tp	Trc	KmPC	Ideal	Passagem	Pen	Pontos	Col
54	Tmp	58	0.514	11:17:07	11:17:07	0	+0	3°
55	Tmp	58	1.527	11:18:30	11:18:29	0	-0	1°
56	Tmp	58	2.449	11:19:46	11:19:39	0	-12	5°
57	Tmp	60	0.308	11:21:21	11:21:19	0	-0	5°
58	Tmp	63	1.808	11:24:10	11:24:06	0	-3	7°
59	Tmp	65	0.390	11:36:40	11:36:36	0	-3	9°
60	Tmp	66	0.879	11:37:52	11:37:49	0	-0	8°
61	Tmp	70	1.135	11:40:01	11:41:47	0	+103	10°
62	Tmp	70	1.215	11:40:13	11:42:16	0	+120	10°

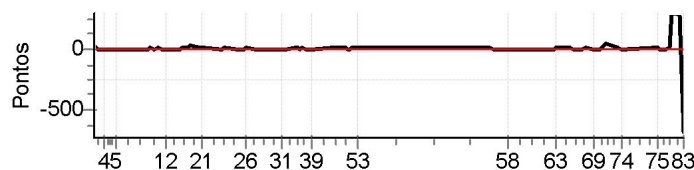
<b>N u m</b>	<b>71</b>	<b>Equipe</b>	71 / Paulo Roberto / Bithuca						
		<b>Patrocinador</b>	Belo Moveis						
		<b>Cat / NL / Largada</b>	6 / 09:02:30			<b>Cidade</b>	Feira de Santana		Crf 230

PC	Tp	Trc	KmPC	Ideal	Passagem	Pen	Pontos	Col
1	Tmp	1	0.342	09:05:30	09:05:59	0	+26	6°
2	Tmp	2	1.160	09:07:05	09:07:02	0	-0	4°
3	Tmp	2	1.574	09:07:39	09:07:37	0	-0	3°
4	Tmp	2	2.466	09:08:52	09:08:50	0	-0	2°
5	Tmp	6	1.710	09:13:05	09:13:02	0	-0	1°
7	Tmp	12	2.993	09:23:14	09:23:19	0	+2	1°
8	Tmp	14	3.570	09:24:16	09:24:27	0	+8	2°
9	Tmp	15	0.217	09:25:41	09:25:39	0	-0	1°
10	Tmp	15	0.643	09:26:35	09:26:45	0	+7	3°
11	Tmp	17	1.616	09:28:24	09:28:28	0	+1	2°
12	Tmp	18	2.163	09:29:21	09:29:27	0	+3	3°
13	Tmp	22	3.030	09:33:29	09:33:30	0	+0	3°
14	Tmp	22	3.450	09:34:16	09:34:21	0	+2	3°
15	Tmp	23	3.798	09:34:57	09:35:16	0	+16	4°
17	Tmp	23	4.605	09:36:40	09:37:00	0	+17	3°
18	Tmp	23	5.120	09:37:47	09:38:13	0	+23	3°
20	Tmp	23	6.672	09:41:06	09:41:15	0	+6	3°
21	Tmp	23	6.837	09:41:27	09:41:48	0	+18	3°
22	Tmp	26	0.166	09:47:53	09:47:54	0	+0	3°
23	Tmp	28	0.833	09:49:06	09:49:15	0	+6	3°
24	Tmp	30	4.322	09:53:21	09:53:27	0	+3	3°
25	Tmp	31	5.785	09:55:36	09:55:42	0	+3	3°
26	Tmp	32	5.875	09:55:49	09:56:00	0	+8	3°
27	Tmp	34	1.670	09:59:41	09:59:46	0	+2	3°
28	Tmp	34	2.541	10:01:33	10:01:34	0	+0	3°
29	Tmp	35	3.018	10:02:34	10:02:37	0	+0	3°
30	Tmp	37	0.415	10:06:15	10:06:21	0	+3	3°
31	Tmp	38	2.012	10:08:23	10:08:27	0	+1	3°
32	Tmp	38	2.506	10:09:12	10:09:17	0	+2	3°
33	Tmp	41	5.170	10:12:42	10:12:49	0	+4	2°
34	Tmp	41	5.529	10:13:25	10:13:33	0	+5	2°
35	Tmp	42	0.191	10:13:58	10:14:04	0	+3	3°
36	Tmp	42	0.620	10:14:50	10:15:02	0	+9	3°
37	Tmp	42	1.301	10:16:12	10:16:15	0	+0	3°
38	Tmp	43	1.666	10:16:58	10:17:02	0	+1	3°
39	Tmp	44	2.320	10:18:28	10:18:33	0	+2	3°
40	Tmp	47	0.238	10:25:18	10:25:32	0	+11	3°
41	Tmp	47	0.791	10:26:29	10:26:47	0	+15	3°
42	Tmp	49	1.221	10:27:11	10:27:22	0	+8	3°
43	Tmp	50	1.581	10:27:53	10:28:11	0	+15	3°
45	Tmp	52	2.364	10:29:21	10:29:35	0	+11	3°
46	Tmp	52	2.851	10:30:05	10:30:09	0	+1	3°
47	Tmp	53	3.227	10:30:42	10:30:45	0	+0	3°
48	Tmp	53	3.294	10:30:50	10:30:56	0	+3	3°
49	Tmp	53	3.552	10:31:19	10:31:29	0	+7	3°
50	Tmp	54	4.062	10:32:05	10:32:18	0	+10	3°
51	Tmp	54	4.596	10:32:51	10:33:00	0	+6	3°
52	Tmp	54	4.788	10:33:07	10:33:22	0	+12	3°
53	Tmp	54	4.961	10:33:22	10:33:38	0	+13	3°

PC	Tp	Trc	KmPC	Ideal	Passagem	Pen	Pontos	Col
63	Tmp	70	1.437	11:39:47	11:39:58	0	+8	2°
64	Tmp	73	2.893	11:44:16	11:44:23	0	+4	2°
65	Tmp	73	3.438	11:45:38	11:45:41	0	+0	2°
66	Tmp	76	4.559	11:47:56	11:47:59	0	+0	2°
67	Tmp	77	5.361	11:49:14	11:49:27	0	+10	4°
68	Tmp	77	5.443	11:49:27	11:49:38	0	+8	4°
69	Tmp	80	7.123	11:52:02	11:52:03	0	+0	4°
70	Tmp	81	8.212	11:53:57	11:54:01	0	+1	4°
72	Tmp	81	9.358	11:55:59	11:56:47	0	+45	4°
73	Tmp	83	10.830	12:00:14	12:00:21	0	+4	4°
74	Tmp	84	0.544	12:01:44	12:01:46	0	+0	4°
75	Tmp	88	0.496	12:13:17	12:13:24	0	+4	3°
76	Tmp	89	1.103	12:14:12	12:14:16	0	+1	3°
77	Tmp	90	0.618	12:16:21	12:16:22	0	+0	3°
78	Tmp	90	1.090	12:17:08	12:17:20	0	+9	3°
79	Tmp	91	1.736	12:18:20	12:23:11	0	+288	6°
80	Tmp	92	2.310	12:19:28	12:24:18	0	+287	7°
81	Tmp	92	3.103	12:20:47	12:25:23	0	+273	6°
82	Tmp	92	3.697	12:21:46	12:17:59	0	-672	8°
83	Tmp	92	3.896	12:22:06	12:18:36	0	-621	7°

<b>Etapa B</b>	<b>Num</b> 71	<b>Pen</b> 0	<b>PCZ</b> 10	<b>Total PP</b> 2255	<b>PG</b> 14
----------------	---------------	--------------	---------------	----------------------	--------------

<b>Num</b> 71	<b>A</b> 3°	<b>PG</b> 20	<b>B</b> 7°	<b>PG</b> 14	<b>Tot PG</b> 34	<b>Col.</b> 5°
---------------	-------------	--------------	-------------	--------------	------------------	----------------



<b>Moto Clube - Princesa Off Road</b>	
.	

Etapa A	Num	71	Pen	0	PCZ	11	Total PP	293	PG	20
54	Tmp	58	0.514	11:16:07	11:16:14	0	+4	10°		
55	Tmp	58	1.527	11:17:30	11:17:37	0	+4	9°		
56	Tmp	58	2.449	11:18:46	11:18:49	0	+0	3°		
57	Tmp	60	0.308	11:20:21	11:20:24	0	+0	3°		
58	Tmp	63	1.808	11:23:10	11:23:08	0	-0	3°		
59	Tmp	65	0.390	11:35:40	11:35:43	0	+0	3°		
60	Tmp	66	0.879	11:36:52	11:36:50	0	-0	3°		
61	Tmp	70	1.135	11:39:01	11:39:05	0	+1	2°		
62	Tmp	70	1.215	11:39:13	11:39:27	0	+11	2°		



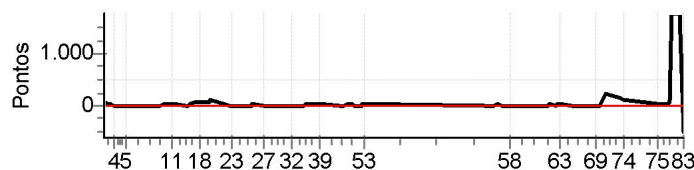
N u m	74	Equipe	74 / Gerson Batista / Chokito						
		Patrocinador							
		Cat / NL / Largada	3 / 09:01:00	Cidade	Salvador	Kdx			

PC	Tp	Trc	KmPC	Ideal	Passagem	Pen	Pontos	Col
1	Tmp	1	0.342	09:04:00	09:05:01	0	+58	11°
2	Tmp	2	1.160	09:05:35	09:05:55	0	+17	11°
3	Tmp	2	1.574	09:06:09	09:06:28	0	+16	11°
4	Tmp	2	2.466	09:07:22	09:07:31	0	+6	11°
5	Tmp	6	1.710	09:11:35	09:11:24	0	-24	11°
7	Tmp	12	2.993	09:21:44	09:21:54	0	+7	11°
8	Tmp	14	3.570	09:22:46	09:22:49	0	+0	10°
9	Tmp	15	0.217	09:24:11	09:25:01	0	+47	10°
10	Tmp	15	0.643	09:25:05	09:25:58	0	+50	10°
11	Tmp	17	1.616	09:26:54	09:27:35	0	+38	10°
12	Tmp	18	2.163	09:27:51	09:28:24	0	+30	10°
13	Tmp	22	3.030	09:31:59	09:31:59	0	+0	10°
14	Tmp	22	3.450	09:32:46	09:32:51	0	+2	10°
15	Tmp	23	3.798	09:33:27	09:33:55	0	+25	10°
17	Tmp	23	4.605	09:35:10	09:36:12	0	+59	10°
18	Tmp	23	5.120	09:36:17	09:37:35	0	+75	10°
20	Tmp	23	6.672	09:39:36	09:40:50	0	+71	10°
21	Tmp	23	6.837	09:39:57	09:41:48	0	+108	9°
22	Tmp	26	0.166	09:46:23	09:46:25	0	+0	9°
23	Tmp	28	0.833	09:47:36	09:47:33	0	-0	9°
24	Tmp	30	4.322	09:51:51	09:51:55	0	+1	9°
25	Tmp	31	5.785	09:54:06	09:54:20	0	+11	9°
26	Tmp	32	5.875	09:54:19	09:54:40	0	+18	9°
27	Tmp	34	1.670	09:58:11	09:58:16	0	+2	9°
28	Tmp	34	2.541	10:00:03	10:00:08	0	+2	9°
29	Tmp	35	3.018	10:01:04	10:01:20	0	+13	9°
30	Tmp	37	0.415	10:04:45	10:04:53	0	+5	9°
31	Tmp	38	2.012	10:06:53	10:06:56	0	+0	9°
32	Tmp	38	2.506	10:07:42	10:07:49	0	+4	9°
33	Tmp	41	5.170	10:11:12	10:11:19	0	+4	9°
34	Tmp	41	5.529	10:11:55	10:12:04	0	+6	9°
35	Tmp	42	0.191	10:12:28	10:13:14	0	+43	8°
36	Tmp	42	0.620	10:13:20	10:14:12	0	+49	8°
37	Tmp	42	1.301	10:14:42	10:15:31	0	+46	9°
38	Tmp	43	1.666	10:15:28	10:16:11	0	+40	9°
39	Tmp	44	2.320	10:16:58	10:17:23	0	+22	9°
40	Tmp	47	0.238	10:23:48	10:24:03	0	+12	9°
41	Tmp	47	0.791	10:24:59	10:25:09	0	+7	9°
42	Tmp	49	1.221	10:25:41	10:25:54	0	+10	9°
43	Tmp	50	1.581	10:26:23	10:26:43	0	+17	9°
45	Tmp	52	2.364	10:27:51	10:28:11	0	+17	9°
46	Tmp	52	2.851	10:28:35	10:28:45	0	+7	9°
47	Tmp	53	3.227	10:29:12	10:29:21	0	+6	9°
48	Tmp	53	3.294	10:29:20	10:29:32	0	+9	9°
49	Tmp	53	3.552	10:29:49	10:29:57	0	+5	9°
50	Tmp	54	4.062	10:30:35	10:30:44	0	+6	9°
51	Tmp	54	4.596	10:31:21	10:31:27	0	+3	9°
52	Tmp	54	4.788	10:31:37	10:32:08	0	+28	9°
53	Tmp	54	4.961	10:31:52	10:32:30	0	+35	9°

PC	Tp	Trc	KmPC	Ideal	Passagem	Pen	Pontos	Col
63	Tmp	70	1.437	11:38:17	11:39:08	0	+48	8°
64	Tmp	73	2.893	11:42:46	11:42:53	0	+4	8°
65	Tmp	73	3.438	11:44:08	11:44:17	0	+6	8°
66	Tmp	76	4.559	11:46:26	11:46:26	0	+0	8°
67	Tmp	77	5.361	11:47:44	11:47:59	0	+12	8°
68	Tmp	77	5.443	11:47:57	11:48:12	0	+12	8°
69	Tmp	80	7.123	11:50:32	11:50:39	0	+4	8°
70	Tmp	81	8.212	11:52:27	11:52:30	0	+0	8°
72	Tmp	81	9.358	11:54:29	11:58:29	0	+237	10°
73	Tmp	83	10.830	11:58:44	12:01:07	0	+140	10°
74	Tmp	84	0.544	12:00:14	12:02:14	0	+117	12°
75	Tmp	88	0.496	12:11:47	12:12:42	0	+52	12°
76	Tmp	89	1.103	12:12:42	12:13:31	0	+46	12°
77	Tmp	90	0.618	12:14:51	12:15:38	0	+44	12°
78	Tmp	90	1.090	12:15:38	12:16:40	0	+59	12°
79	Tmp	91	1.736	12:16:50		0	+1800	12°
80	Tmp	92	2.310	12:17:58		0	+1800	12°
81	Tmp	92	3.103	12:19:17		0	+1800	12°
82	Tmp	92	3.697	12:20:16	12:17:21	0	-516	12°
83	Tmp	92	3.896	12:20:36	12:18:00	0	-459	12°

Etapa B	Num	74	Pen	0	PCZ	3	Total PP	7267	PG	9
---------	-----	----	-----	---	-----	---	----------	------	----	---

Num	74	A	9°	PG	12	B	12°	PG	9	Tot PG	21	Col.	12°
-----	----	---	----	----	----	---	-----	----	---	--------	----	------	-----



<b>Moto Clube - Princesa Off Road</b>	
.	

PC	Tp	Trc	KmPC	Ideal	Passagem	Pen	Pontos	Col
54	Tmp	58	0.514	11:14:37	11:14:43	0	+3	9°
55	Tmp	58	1.527	11:16:00	11:16:13	0	+10	10°
56	Tmp	58	2.449	11:17:16	11:17:35	0	+16	10°
57	Tmp	60	0.308	11:18:51	11:18:47	0	-3	10°
58	Tmp	63	1.808	11:21:40	11:21:36	0	-3	10°
59	Tmp	65	0.390	11:34:10	11:34:21	0	+8	10°
60	Tmp	66	0.879	11:35:22	11:35:41	0	+16	10°
61	Tmp	70	1.135	11:37:31	11:37:32	0	+0	9°
62	Tmp	70	1.215	11:37:43	11:38:38	0	+52	8°

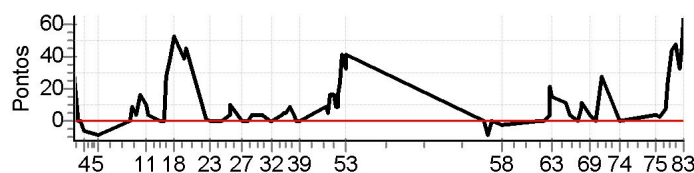
<b>N u m</b>	<b>79</b>	<b>Equipe</b>	79 / Ricardo Augusto / Lucanel						
		<b>Patrocinador</b>	Lucanel Bolsas						
		<b>Cat / NL / Largada</b>	9 / 09:04:00			<b>Cidade</b>	Feira de Santana		Crfx 250

PC	Tp	Trc	KmPC	Ideal	Passagem	Pen	Pontos	Col
1	Tmp	1	0.342	09:07:00	09:07:30	0	+27	8°
2	Tmp	2	1.160	09:08:35	09:08:32	0	-0	6°
3	Tmp	2	1.574	09:09:09	09:09:08	0	-0	5°
4	Tmp	2	2.466	09:10:22	09:10:17	0	-6	6°
5	Tmp	6	1.710	09:14:35	09:14:29	0	-9	6°
7	Tmp	12	2.993	09:24:44	09:24:45	0	+0	6°
8	Tmp	14	3.570	09:25:46	09:25:58	0	+9	7°
9	Tmp	15	0.217	09:27:11	09:27:18	0	+4	7°
10	Tmp	15	0.643	09:28:05	09:28:24	0	+16	8°
11	Tmp	17	1.616	09:29:54	09:30:07	0	+10	8°
12	Tmp	18	2.163	09:30:51	09:30:58	0	+4	8°
13	Tmp	22	3.030	09:34:59	09:34:59	0	+0	8°
14	Tmp	22	3.450	09:35:46	09:35:49	0	+0	8°
15	Tmp	23	3.798	09:36:27	09:36:57	0	+27	8°
17	Tmp	23	4.605	09:38:10	09:38:52	0	+39	7°
18	Tmp	23	5.120	09:39:17	09:40:12	0	+52	7°
20	Tmp	23	6.672	09:42:36	09:43:18	0	+39	6°
21	Tmp	23	6.837	09:42:57	09:43:45	0	+45	6°
22	Tmp	26	0.166	09:49:23	09:49:27	0	+1	6°
23	Tmp	28	0.833	09:50:36	09:50:33	0	-0	6°
24	Tmp	30	4.322	09:54:51	09:54:53	0	+0	6°
25	Tmp	31	5.785	09:57:06	09:57:12	0	+3	6°
26	Tmp	32	5.875	09:57:19	09:57:32	0	+10	6°
27	Tmp	34	1.670	10:01:11	10:01:13	0	+0	6°
28	Tmp	34	2.541	10:03:03	10:03:04	0	+0	6°
29	Tmp	35	3.018	10:04:04	10:04:11	0	+4	6°
30	Tmp	37	0.415	10:07:45	10:07:52	0	+4	6°
31	Tmp	38	2.012	10:09:53	10:09:53	0	+0	6°
32	Tmp	38	2.506	10:10:42	10:10:45	0	+0	6°
33	Tmp	41	5.170	10:14:12	10:14:19	0	+4	5°
34	Tmp	41	5.529	10:14:55	10:15:03	0	+5	5°
35	Tmp	42	0.191	10:15:28	10:15:36	0	+5	5°
36	Tmp	42	0.620	10:16:20	10:16:31	0	+8	6°
37	Tmp	42	1.301	10:17:42	10:17:48	0	+3	6°
38	Tmp	43	1.666	10:18:28	10:18:30	0	+0	6°
39	Tmp	44	2.320	10:19:58	10:19:59	0	+0	6°
40	Tmp	47	0.238	10:26:48	10:26:58	0	+7	6°
41	Tmp	47	0.791	10:27:59	10:28:11	0	+9	6°
42	Tmp	49	1.221	10:28:41	10:28:49	0	+5	6°
43	Tmp	50	1.581	10:29:23	10:29:42	0	+16	6°
45	Tmp	52	2.364	10:30:51	10:31:10	0	+16	6°
46	Tmp	52	2.851	10:31:35	10:31:46	0	+8	6°
47	Tmp	53	3.227	10:32:12	10:32:24	0	+9	6°
48	Tmp	53	3.294	10:32:20	10:32:39	0	+16	6°
49	Tmp	53	3.552	10:32:49	10:33:15	0	+23	6°
50	Tmp	54	4.062	10:33:35	10:34:19	0	+41	6°
51	Tmp	54	4.596	10:34:21	10:34:56	0	+32	6°
52	Tmp	54	4.788	10:34:37	10:35:20	0	+40	6°
53	Tmp	54	4.961	10:34:52	10:35:36	0	+41	6°

PC	Tp	Trc	KmPC	Ideal	Passagem	Pen	Pontos	Col
63	Tmp	70	1.437	11:41:17	11:41:35	0	+15	6°
64	Tmp	73	2.893	11:45:46	11:46:00	0	+11	6°
65	Tmp	73	3.438	11:47:08	11:47:14	0	+3	6°
66	Tmp	76	4.559	11:49:26	11:49:24	0	-0	6°
67	Tmp	77	5.361	11:50:44	11:50:56	0	+9	6°
68	Tmp	77	5.443	11:50:57	11:51:11	0	+11	6°
69	Tmp	80	7.123	11:53:32	11:53:38	0	+3	6°
70	Tmp	81	8.212	11:55:27	11:55:28	0	+0	6°
72	Tmp	81	9.358	11:57:29	11:57:59	0	+27	5°
73	Tmp	83	10.830	12:01:44	12:01:53	0	+6	5°
74	Tmp	84	0.544	12:03:14	12:03:12	0	-0	5°
75	Tmp	88	0.496	12:14:47	12:14:54	0	+4	5°
76	Tmp	89	1.103	12:15:42	12:15:47	0	+2	4°
77	Tmp	90	0.618	12:17:51	12:18:01	0	+7	4°
78	Tmp	90	1.090	12:18:38	12:19:04	0	+23	4°
79	Tmp	91	1.736	12:19:50	12:20:37	0	+44	2°
80	Tmp	92	2.310	12:20:58	12:21:48	0	+47	2°
81	Tmp	92	3.103	12:22:17	12:22:52	0	+32	2°
82	Tmp	92	3.697	12:23:16	12:24:04	0	+45	2°
83	Tmp	92	3.896	12:23:36	12:24:44	0	+65	2°

<b>Etapa B</b>	<b>Num</b> 79	<b>Pen</b> 0	<b>PCZ</b> 7	<b>Total PP</b> 392	<b>PG</b> 22
----------------	---------------	--------------	--------------	---------------------	--------------

<b>Num</b> 79	<b>A</b> 6°	<b>PG</b> 15	<b>B</b> 2°	<b>PG</b> 22	<b>Tot PG</b> 37	<b>Col.</b> 3°
---------------	-------------	--------------	-------------	--------------	------------------	----------------



<b>Moto Clube - Princesa Off Road</b>	
.	

PC	Tp	Trc	KmPC	Ideal	Passagem	Pen	Pontos	Col
54	Tmp	58	0.514	11:17:37	11:17:41	0	+1	8°
55	Tmp	58	1.527	11:19:00	11:19:01	0	+0	5°
56	Tmp	58	2.449	11:20:16	11:20:10	0	-9	4°
57	Tmp	60	0.308	11:21:51	11:21:51	0	+0	4°
58	Tmp	63	1.808	11:24:40	11:24:36	0	-3	6°
59	Tmp	65	0.390	11:37:10	11:37:08	0	-0	5°
60	Tmp	66	0.879	11:38:22	11:38:22	0	+0	5°
61	Tmp	70	1.135	11:40:31	11:40:38	0	+4	6°
62	Tmp	70	1.215	11:40:43	11:41:07	0	+21	5°

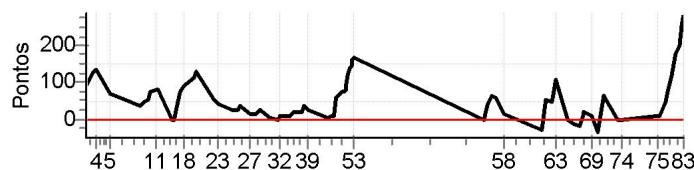
<b>N u m</b>	<b>239</b>	<b>Equipe</b>	239 / Hugo Fabian / Camisolão						
		<b>Patrocinador</b>							
		<b>Cat / NL / Largada</b>	11 / 09:05:00			<b>Cidade</b>	Salvador		Crfx 250

PC	Tp	Trc	KmPC	Ideal	Passagem	Pen	Pontos	Col
1	Tmp	1	0.342	09:08:00	09:09:33	0	+90	12°
2	Tmp	2	1.160	09:09:35	09:11:30	0	+112	12°
3	Tmp	2	1.574	09:10:09	09:12:16	0	+124	12°
4	Tmp	2	2.466	09:11:22	09:13:41	0	+136	12°
5	Tmp	6	1.710	09:15:35	09:16:48	0	+70	12°
7	Tmp	12	2.993	09:25:44	09:26:25	0	+38	12°
8	Tmp	14	3.570	09:26:46	09:27:38	0	+49	12°
9	Tmp	15	0.217	09:28:11	09:29:06	0	+52	12°
10	Tmp	15	0.643	09:29:05	09:30:22	0	+74	12°
11	Tmp	17	1.616	09:30:54	09:32:19	0	+82	12°
12	Tmp	18	2.163	09:31:51	09:33:15	0	+81	12°
13	Tmp	22	3.030	09:35:59	09:35:59	0	+0	12°
14	Tmp	22	3.450	09:36:46	09:36:44	0	-0	12°
15	Tmp	23	3.798	09:37:27	09:37:53	0	+23	12°
17	Tmp	23	4.605	09:39:10	09:40:30	0	+77	12°
18	Tmp	23	5.120	09:40:17	09:41:50	0	+90	12°
20	Tmp	23	6.672	09:43:36	09:45:30	0	+111	12°
21	Tmp	23	6.837	09:43:57	09:46:08	0	+128	11°
22	Tmp	26	0.166	09:50:23	09:51:16	0	+50	12°
23	Tmp	28	0.833	09:51:36	09:52:21	0	+42	12°
24	Tmp	30	4.322	09:55:51	09:56:19	0	+25	12°
25	Tmp	31	5.785	09:58:06	09:58:35	0	+26	12°
26	Tmp	32	5.875	09:58:19	09:58:59	0	+37	12°
27	Tmp	34	1.670	10:02:11	10:02:30	0	+16	12°
28	Tmp	34	2.541	10:04:03	10:04:19	0	+13	12°
29	Tmp	35	3.018	10:05:04	10:05:30	0	+23	12°
30	Tmp	37	0.415	10:08:45	10:08:50	0	+2	12°
31	Tmp	38	2.012	10:10:53	10:10:55	0	+0	12°
32	Tmp	38	2.506	10:11:42	10:11:52	0	+7	12°
33	Tmp	41	5.170	10:15:12	10:15:25	0	+10	11°
34	Tmp	41	5.529	10:15:55	10:16:11	0	+13	11°
35	Tmp	42	0.191	10:16:28	10:16:48	0	+17	11°
36	Tmp	42	0.620	10:17:20	10:17:45	0	+22	11°
37	Tmp	42	1.301	10:18:42	10:19:06	0	+21	11°
38	Tmp	43	1.666	10:19:28	10:20:07	0	+36	11°
39	Tmp	44	2.320	10:20:58	10:21:28	0	+27	11°
40	Tmp	47	0.238	10:27:48	10:27:55	0	+4	10°
41	Tmp	47	0.791	10:28:59	10:29:10	0	+8	10°
42	Tmp	49	1.221	10:29:41	10:29:53	0	+9	10°
43	Tmp	50	1.581	10:30:23	10:31:23	0	+57	10°
45	Tmp	52	2.364	10:31:51	10:33:07	0	+73	10°
46	Tmp	52	2.851	10:32:35	10:33:51	0	+73	10°
47	Tmp	53	3.227	10:33:12	10:34:37	0	+82	10°
48	Tmp	53	3.294	10:33:20	10:34:53	0	+90	10°
49	Tmp	53	3.552	10:33:49	10:35:54	0	+122	10°
50	Tmp	54	4.062	10:34:35	10:36:57	0	+139	10°
51	Tmp	54	4.596	10:35:21	10:37:51	0	+147	10°
52	Tmp	54	4.788	10:35:37	10:38:22	0	+162	10°
53	Tmp	54	4.961	10:35:52	10:38:44	0	+169	10°

PC	Tp	Trc	KmPC	Ideal	Passagem	Pen	Pontos	Col
63	Tmp	70	1.437	11:42:17	11:44:06	0	+106	11°
64	Tmp	73	2.893	11:46:46	11:46:43	0	-0	11°
65	Tmp	73	3.438	11:48:08	11:48:00	0	-15	11°
66	Tmp	76	4.559	11:50:26	11:50:17	0	-18	11°
67	Tmp	77	5.361	11:51:44	11:52:03	0	+16	11°
68	Tmp	77	5.443	11:51:57	11:52:18	0	+18	11°
69	Tmp	80	7.123	11:54:32	11:54:43	0	+8	11°
70	Tmp	81	8.212	11:56:27	11:56:12	0	-36	12°
72	Tmp	81	9.358	11:58:29	11:59:33	0	+61	12°
73	Tmp	83	10.830	12:02:44	12:02:46	0	+0	12°
74	Tmp	84	0.544	12:04:14	12:04:10	0	-3	11°
75	Tmp	88	0.496	12:15:47	12:15:56	0	+6	11°
76	Tmp	89	1.103	12:16:42	12:16:56	0	+11	11°
77	Tmp	90	0.618	12:18:51	12:19:40	0	+46	11°
78	Tmp	90	1.090	12:19:38	12:20:55	0	+74	11°
79	Tmp	91	1.736	12:20:50	12:22:50	0	+117	10°
80	Tmp	92	2.310	12:21:58	12:25:02	0	+181	10°
81	Tmp	92	3.103	12:23:17	12:26:45	0	+205	10°
82	Tmp	92	3.697	12:24:16	12:28:35	0	+256	6°
83	Tmp	92	3.896	12:24:36	12:29:30	0	+291	6°

<b>Etapa B</b>	<b>Num</b> 239	<b>Pen</b> 0	<b>PCZ</b> 3	<b>Total PP</b> 1851	<b>PG</b> 15
----------------	----------------	--------------	--------------	----------------------	--------------

<b>Num</b> 239	<b>A</b> 10°	<b>PG</b> 11	<b>B</b> 6°	<b>PG</b> 15	<b>Tot PG</b> 26	<b>Col.</b> 8°
----------------	--------------	--------------	-------------	--------------	------------------	----------------



<b>Moto Clube - Princesa Off Road</b>	
.	

PC	Tp	Trc	KmPC	Ideal	Passagem	Pen	Pontos	Col
54	Tmp	58	0.514	11:18:37	11:18:38	0	+0	2°
55	Tmp	58	1.527	11:20:00	11:20:42	0	+39	11°
56	Tmp	58	2.449	11:21:16	11:22:25	0	+66	11°
57	Tmp	60	0.308	11:22:51	11:23:54	0	+60	11°
58	Tmp	63	1.808	11:25:40	11:25:59	0	+16	11°
59	Tmp	65	0.390	11:38:10	11:37:57	0	-30	11°
60	Tmp	66	0.879	11:39:22	11:40:15	0	+50	11°
61	Tmp	70	1.135	11:41:31	11:42:23	0	+49	11°
62	Tmp	70	1.215	11:41:43	11:42:59	0	+73	11°

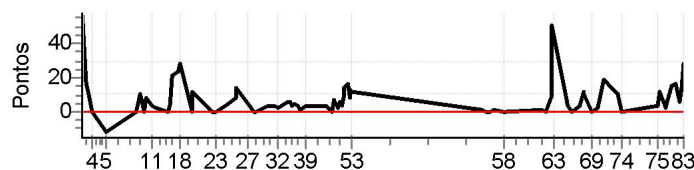
<b>N u m</b>	<b>316</b>	<b>Equipe</b>	316 / Almir Aristides / Chupetão						
		<b>Patrocinador</b>							
		<b>Cat / NL / Largada</b>	10 / 09:04:30			<b>Cidade</b>	Petrolina		<b>Crf</b>

PC	Tp	Trc	KmPC	Ideal	Passagem	Pen	Pontos	Col
1	Tmp	1	0.342	09:07:30	09:08:31	0	+58	10°
2	Tmp	2	1.160	09:09:05	09:09:24	0	+16	10°
3	Tmp	2	1.574	09:09:39	09:09:54	0	+12	10°
4	Tmp	2	2.466	09:10:52	09:10:52	0	+0	10°
5	Tmp	6	1.710	09:15:05	09:14:58	0	-12	10°
7	Tmp	12	2.993	09:25:14	09:25:16	0	+0	9°
8	Tmp	14	3.570	09:26:16	09:26:29	0	+10	9°
9	Tmp	15	0.217	09:27:41	09:27:43	0	+0	9°
10	Tmp	15	0.643	09:28:35	09:28:46	0	+8	9°
11	Tmp	17	1.616	09:30:24	09:30:30	0	+3	9°
12	Tmp	18	2.163	09:31:21	09:31:26	0	+2	9°
13	Tmp	22	3.030	09:35:29	09:35:31	0	+0	9°
14	Tmp	22	3.450	09:36:16	09:36:24	0	+5	9°
15	Tmp	23	3.798	09:36:57	09:37:21	0	+21	9°
17	Tmp	23	4.605	09:38:40	09:39:07	0	+24	8°
18	Tmp	23	5.120	09:39:47	09:40:18	0	+28	6°
20	Tmp	23	6.672	09:43:06	09:43:09	0	+0	5°
21	Tmp	23	6.837	09:43:27	09:43:42	0	+12	5°
22	Tmp	26	0.166	09:49:53	09:49:55	0	+0	5°
23	Tmp	28	0.833	09:51:06	09:51:04	0	-0	5°
24	Tmp	30	4.322	09:55:21	09:55:29	0	+5	5°
25	Tmp	31	5.785	09:57:36	09:57:47	0	+8	5°
26	Tmp	32	5.875	09:57:49	09:58:06	0	+14	5°
27	Tmp	34	1.670	10:01:41	10:01:49	0	+5	5°
28	Tmp	34	2.541	10:03:33	10:03:34	0	+0	5°
29	Tmp	35	3.018	10:04:34	10:04:37	0	+0	5°
30	Tmp	37	0.415	10:08:15	10:08:22	0	+4	5°
31	Tmp	38	2.012	10:10:23	10:10:30	0	+4	5°
32	Tmp	38	2.506	10:11:12	10:11:17	0	+2	5°
33	Tmp	41	5.170	10:14:42	10:14:51	0	+6	4°
34	Tmp	41	5.529	10:15:25	10:15:34	0	+6	4°
35	Tmp	42	0.191	10:15:58	10:16:05	0	+4	4°
36	Tmp	42	0.620	10:16:50	10:16:58	0	+5	4°
37	Tmp	42	1.301	10:18:12	10:18:18	0	+3	4°
38	Tmp	43	1.666	10:18:58	10:19:02	0	+1	4°
39	Tmp	44	2.320	10:20:28	10:20:34	0	+3	4°
40	Tmp	47	0.238	10:27:18	10:27:24	0	+3	4°
41	Tmp	47	0.791	10:28:29	10:28:33	0	+1	4°
42	Tmp	49	1.221	10:29:11	10:29:11	0	+0	4°
43	Tmp	50	1.581	10:29:53	10:30:03	0	+7	4°
45	Tmp	52	2.364	10:31:21	10:31:26	0	+2	4°
46	Tmp	52	2.851	10:32:05	10:32:14	0	+6	4°
47	Tmp	53	3.227	10:32:42	10:32:49	0	+4	4°
48	Tmp	53	3.294	10:32:50	10:33:02	0	+9	4°
49	Tmp	53	3.552	10:33:19	10:33:36	0	+14	4°
50	Tmp	54	4.062	10:34:05	10:34:25	0	+17	4°
51	Tmp	54	4.596	10:34:51	10:35:02	0	+8	4°
52	Tmp	54	4.788	10:35:07	10:35:23	0	+13	5°
53	Tmp	54	4.961	10:35:22	10:35:37	0	+12	5°

PC	Tp	Trc	KmPC	Ideal	Passagem	Pen	Pontos	Col
63	Tmp	70	1.437	11:41:47	11:42:35	0	+45	7°
64	Tmp	73	2.893	11:46:16	11:46:23	0	+4	7°
65	Tmp	73	3.438	11:47:38	11:47:40	0	+0	7°
66	Tmp	76	4.559	11:49:56	11:50:03	0	+4	7°
67	Tmp	77	5.361	11:51:14	11:51:29	0	+12	7°
68	Tmp	77	5.443	11:51:27	11:51:40	0	+10	7°
69	Tmp	80	7.123	11:54:02	11:54:01	0	-0	7°
70	Tmp	81	8.212	11:55:57	11:56:02	0	+2	7°
72	Tmp	81	9.358	11:57:59	11:58:21	0	+19	7°
73	Tmp	83	10.830	12:02:14	12:02:27	0	+10	7°
74	Tmp	84	0.544	12:03:44	12:03:45	0	+0	6°
75	Tmp	88	0.496	12:15:17	12:15:23	0	+3	6°
76	Tmp	89	1.103	12:16:12	12:16:27	0	+12	7°
77	Tmp	90	0.618	12:18:21	12:18:26	0	+2	6°
78	Tmp	90	1.090	12:19:08	12:19:18	0	+7	6°
79	Tmp	91	1.736	12:20:20	12:20:38	0	+15	3°
80	Tmp	92	2.310	12:21:28	12:21:48	0	+17	1°
81	Tmp	92	3.103	12:22:47	12:22:56	0	+6	1°
82	Tmp	92	3.697	12:23:46	12:24:03	0	+14	1°
83	Tmp	92	3.896	12:24:06	12:24:37	0	+28	1°

<b>Etapa B</b>	<b>Num</b> 316	<b>Pen</b> 0	<b>PCZ</b> 7	<b>Total PP</b> 273	<b>PG</b> 25
----------------	----------------	--------------	--------------	---------------------	--------------

<b>Num</b> 316	<b>A</b> 5°	<b>PG</b> 16	<b>B</b> 1°	<b>PG</b> 25	<b>Tot PG</b> 41	<b>Col.</b> 1°
----------------	-------------	--------------	-------------	--------------	------------------	----------------



<b>Moto Clube - Princesa Off Road</b>	
.	

<b>Etapa A</b>	<b>Num</b> 316	<b>Pen</b> 0	<b>PCZ</b> 10	<b>Total PP</b> 377	<b>PG</b> 16
----------------	----------------	--------------	---------------	---------------------	--------------

PC	Tp	Trc	KmPC	Ideal	Passagem	Pen	Pontos	Col
54	Tmp	58	0.514	11:18:07	11:18:11	0	+1	7°
55	Tmp	58	1.527	11:19:30	11:19:33	0	+0	4°
56	Tmp	58	2.449	11:20:46	11:20:44	0	-0	1°
57	Tmp	60	0.308	11:22:21	11:22:25	0	+1	1°
58	Tmp	63	1.808	11:25:10	11:25:11	0	+0	1°
59	Tmp	65	0.390	11:37:40	11:37:44	0	+1	1°
60	Tmp	66	0.879	11:38:52	11:38:52	0	+0	1°
61	Tmp	70	1.135	11:41:01	11:41:13	0	+9	4°
62	Tmp	70	1.215	11:41:13	11:42:07	0	+51	7°