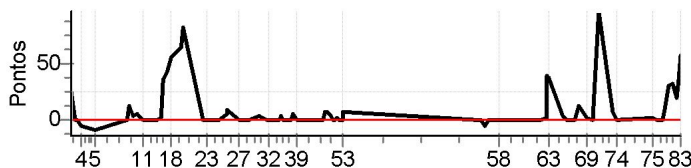


<b>N u m</b>	<b>15</b>	<b>Equipe</b>	15 / Almir Dantas / Bobinho						
		<b>Patrocinador</b>	Posto Cajueiro, Top Diesel						
		<b>Cat / NL / Largada</b>	Executivo / 20 / 09:09:30	<b>Cidade</b>	Feira de Santana	Wrf 250			

PC	Tp	Trc	KmPC	Ideal	Passagem	Pen	Pontos	Col	PC	Tp	Trc	KmPC	Ideal	Passagem	Pen	Pontos	Col
1	Tmp	1	0.342	09:12:30	09:12:58	0	+25	4°	63	Tmp	70	1.437	11:46:47	11:47:28	0	+38	4°
2	Tmp	2	1.160	09:14:05	09:14:03	0	-0	2°	64	Tmp	73	2.893	11:51:16	11:51:22	0	+3	3°
3	Tmp	2	1.574	09:14:39	09:14:38	0	-0	1°	65	Tmp	73	3.438	11:52:38	11:52:41	0	+0	3°
4	Tmp	2	2.466	09:15:52	09:15:47	0	-6	4°	66	Tmp	76	4.559	11:54:56	11:54:53	0	-0	3°
5	Tmp	6	1.710	09:20:05	09:19:59	0	-9	4°	67	Tmp	77	5.361	11:56:14	11:56:30	0	+13	3°
7	Tmp	12	2.993	09:30:14	09:30:13	0	-0	4°	68	Tmp	77	5.443	11:56:27	11:56:42	0	+12	3°
8	Tmp	14	3.570	09:31:16	09:31:31	0	+12	3°	69	Tmp	80	7.123	11:59:02	11:59:06	0	+1	3°
9	Tmp	15	0.217	09:32:41	09:32:48	0	+4	3°	70	Tmp	81	8.212	12:00:57	12:00:58	0	+0	2°
10	Tmp	15	0.643	09:33:35	09:33:43	0	+5	3°	72	Tmp	81	9.358	12:02:59	12:04:40	0	+98	7°
11	Tmp	17	1.616	09:35:24	09:35:26	0	+0	2°	73	Tmp	83	10.830	12:07:14	12:07:24	0	+7	7°
12	Tmp	18	2.163	09:36:21	09:36:18	0	-0	2°	74	Tmp	84	0.544	12:08:44	12:08:42	0	-0	7°
13	Tmp	22	3.030	09:40:29	09:40:27	0	-0	2°	75	Tmp	88	0.496	12:20:17	12:20:22	0	+2	7°
14	Tmp	22	3.450	09:41:16	09:41:20	0	+1	2°	76	Tmp	89	1.103	12:21:12	12:21:15	0	+0	4°
15	Tmp	23	3.798	09:41:57	09:42:37	0	+37	3°	77	Tmp	90	0.618	12:23:21	12:23:23	0	+0	4°
17	Tmp	23	4.605	09:43:40	09:44:27	0	+44	1°	78	Tmp	90	1.090	12:24:08	12:24:21	0	+10	3°
18	Tmp	23	5.120	09:44:47	09:45:46	0	+56	1°	79	Tmp	91	1.736	12:25:20	12:25:53	0	+30	4°
20	Tmp	23	6.672	09:48:06	09:49:14	0	+65	1°	80	Tmp	92	2.310	12:26:28	12:27:04	0	+33	3°
21	Tmp	23	6.837	09:48:27	09:49:54	0	+84	1°	81	Tmp	92	3.103	12:27:47	12:28:10	0	+20	3°
22	Tmp	26	0.166	09:54:53	09:54:50	0	-0	1°	82	Tmp	92	3.697	12:28:46	12:29:25	0	+36	3°
23	Tmp	28	0.833	09:56:06	09:56:03	0	-0	1°	83	Tmp	92	3.896	12:29:06	12:30:08	0	+59	3°
24	Tmp	30	4.322	10:00:21	10:00:22	0	+0	1°	<b>Etapa B</b> Num 15 Pen 0 PCZ 12 Total PP 410 PG 20								
25	Tmp	31	5.785	10:02:36	10:02:44	0	+5	1°	Num 15 A 1° PG 25 B 3° PG 20 Tot PG 45 Col. 2°								
26	Tmp	32	5.875	10:02:49	10:03:01	0	+9	1°									
27	Tmp	34	1.670	10:06:41	10:06:44	0	+0	1°									
28	Tmp	34	2.541	10:08:33	10:08:30	0	-0	1°									
29	Tmp	35	3.018	10:09:34	10:09:34	0	+0	1°									
30	Tmp	37	0.415	10:13:15	10:13:21	0	+3	1°									
31	Tmp	38	2.012	10:15:23	10:15:23	0	+0	1°									
32	Tmp	38	2.506	10:16:12	10:16:15	0	+0	1°									
33	Tmp	41	5.170	10:19:42	10:19:44	0	+0	1°									
34	Tmp	41	5.529	10:20:25	10:20:32	0	+4	1°									
35	Tmp	42	0.191	10:20:58	10:21:00	0	+0	1°									
36	Tmp	42	0.620	10:21:50	10:21:52	0	+0	1°									
37	Tmp	42	1.301	10:23:12	10:23:11	0	-0	1°									
38	Tmp	43	1.666	10:23:58	10:24:06	0	+5	1°									
39	Tmp	44	2.320	10:25:28	10:25:31	0	+0	1°									
40	Tmp	47	0.238	10:32:18	10:32:19	0	+0	1°									
41	Tmp	47	0.791	10:33:29	10:33:27	0	-0	1°									
42	Tmp	49	1.221	10:34:11	10:34:22	0	+8	1°									
43	Tmp	50	1.581	10:34:53	10:35:04	0	+8	1°									
45	Tmp	52	2.364	10:36:21	10:36:28	0	+4	1°									
46	Tmp	52	2.851	10:37:05	10:37:04	0	-0	1°									
47	Tmp	53	3.227	10:37:42	10:37:42	0	+0	1°									
48	Tmp	53	3.294	10:37:50	10:37:53	0	+0	1°									
49	Tmp	53	3.552	10:38:19	10:38:23	0	+1	1°									
50	Tmp	54	4.062	10:39:05	10:39:07	0	+0	1°									
51	Tmp	54	4.596	10:39:51	10:39:54	0	+0	1°									
52	Tmp	54	4.788	10:40:07	10:40:16	0	+6	1°									
53	Tmp	54	4.961	10:40:22	10:40:32	0	+7	1°									
<b>Etapa A</b> Num 15 Pen 0 PCZ 26 Total PP 408 PG 25																	
54	Tmp	58	0.514	11:23:07	11:23:06	0	-0	3°									
55	Tmp	58	1.527	11:24:30	11:24:28	0	-0	2°									
56	Tmp	58	2.449	11:25:46	11:25:41	0	-6	4°									
57	Tmp	60	0.308	11:27:21	11:27:19	0	-0	3°									
58	Tmp	63	1.808	11:30:10	11:30:08	0	-0	3°									
59	Tmp	65	0.390	11:42:40	11:42:39	0	-0	3°									
60	Tmp	66	0.879	11:43:52	11:43:54	0	+0	2°									
61	Tmp	70	1.135	11:46:01	11:46:06	0	+2	2°									
62	Tmp	70	1.215	11:46:13	11:46:56	0	+40	2°									

<b>Etapa B</b>	Num	15	Pen	0	PCZ	12	Total PP	410	PG	20
----------------	-----	----	-----	---	-----	----	----------	-----	----	----

Num	15	A	1°	PG	25	B	3°	PG	20	Tot PG	45	Col.	2°
-----	----	---	----	----	----	---	----	----	----	--------	----	------	----



**Moto Clube - Princesa Off Road**

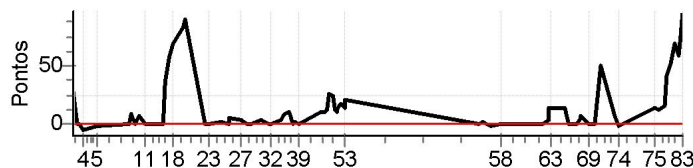
<b>N u m</b>	<b>21</b>	<b>Equipe</b>	21 / Jeison Alvin / Chupa Cabra						
		<b>Patrocinador</b>	Princesa Off Road						
		<b>Cat / NL / Largada</b>	22 / 09:10:30			<b>Cidade</b>	Salvador		Wrf 250

PC	Tp	Trc	KmPC	Ideal	Passagem	Pen	Pontos	Col
1	Tmp	1	0.342	09:13:30	09:14:00	0	+27	5°
2	Tmp	2	1.160	09:15:05	09:15:04	0	-0	3°
3	Tmp	2	1.574	09:15:39	09:15:39	0	+0	3°
4	Tmp	2	2.466	09:16:52	09:16:47	0	-6	5°
5	Tmp	6	1.710	09:21:05	09:21:01	0	-3	2°
7	Tmp	12	2.993	09:31:14	09:31:13	0	-0	2°
8	Tmp	14	3.570	09:32:16	09:32:27	0	+8	2°
9	Tmp	15	0.217	09:33:41	09:33:43	0	+0	1°
10	Tmp	15	0.643	09:34:35	09:34:45	0	+7	1°
11	Tmp	17	1.616	09:36:24	09:36:26	0	+0	1°
12	Tmp	18	2.163	09:37:21	09:37:21	0	+0	1°
13	Tmp	22	3.030	09:41:29	09:41:28	0	-0	1°
14	Tmp	22	3.450	09:42:16	09:42:19	0	+0	1°
15	Tmp	23	3.798	09:42:57	09:43:37	0	+37	1°
17	Tmp	23	4.605	09:44:40	09:45:41	0	+58	2°
18	Tmp	23	5.120	09:45:47	09:47:00	0	+70	2°
20	Tmp	23	6.672	09:49:06	09:50:33	0	+84	2°
21	Tmp	23	6.837	09:49:27	09:51:01	0	+91	2°
22	Tmp	26	0.166	09:55:53	09:55:51	0	-0	2°
23	Tmp	28	0.833	09:57:06	09:57:04	0	-0	2°
24	Tmp	30	4.322	10:01:21	10:01:25	0	+1	2°
25	Tmp	31	5.785	10:03:36	10:03:39	0	+0	2°
26	Tmp	32	5.875	10:03:49	10:03:56	0	+4	2°
27	Tmp	34	1.670	10:07:41	10:07:46	0	+2	2°
28	Tmp	34	2.541	10:09:33	10:09:30	0	-0	2°
29	Tmp	35	3.018	10:10:34	10:10:35	0	+0	2°
30	Tmp	37	0.415	10:14:15	10:14:21	0	+3	2°
31	Tmp	38	2.012	10:16:23	10:16:23	0	+0	2°
32	Tmp	38	2.506	10:17:12	10:17:14	0	+0	2°
33	Tmp	41	5.170	10:20:42	10:20:47	0	+2	2°
34	Tmp	41	5.529	10:21:25	10:21:35	0	+7	2°
35	Tmp	42	0.191	10:21:58	10:22:09	0	+8	2°
36	Tmp	42	0.620	10:22:50	10:23:02	0	+9	2°
37	Tmp	42	1.301	10:24:12	10:24:13	0	+0	2°
38	Tmp	43	1.666	10:24:58	10:25:02	0	+1	2°
39	Tmp	44	2.320	10:26:28	10:26:31	0	+0	2°
40	Tmp	47	0.238	10:33:18	10:33:30	0	+9	2°
41	Tmp	47	0.791	10:34:29	10:34:41	0	+9	2°
42	Tmp	49	1.221	10:35:11	10:35:25	0	+11	2°
43	Tmp	50	1.581	10:35:53	10:36:21	0	+25	2°
45	Tmp	52	2.364	10:37:21	10:37:48	0	+24	3°
46	Tmp	52	2.851	10:38:05	10:38:20	0	+12	3°
47	Tmp	53	3.227	10:38:42	10:38:54	0	+9	3°
48	Tmp	53	3.294	10:38:50	10:39:05	0	+12	3°
49	Tmp	53	3.552	10:39:19	10:39:37	0	+15	3°
50	Tmp	54	4.062	10:40:05	10:40:25	0	+17	3°
51	Tmp	54	4.596	10:40:51	10:41:07	0	+13	3°
52	Tmp	54	4.788	10:41:07	10:41:29	0	+19	3°
53	Tmp	54	4.961	10:41:22	10:41:46	0	+21	3°

PC	Tp	Trc	KmPC	Ideal	Passagem	Pen	Pontos	Col
63	Tmp	70	1.437	11:47:47	11:48:04	0	+14	1°
64	Tmp	73	2.893	11:52:16	11:52:32	0	+13	1°
65	Tmp	73	3.438	11:53:38	11:53:40	0	+0	1°
66	Tmp	76	4.559	11:55:56	11:55:58	0	+0	1°
67	Tmp	77	5.361	11:57:14	11:57:22	0	+5	1°
68	Tmp	77	5.443	11:57:27	11:57:36	0	+6	1°
69	Tmp	80	7.123	12:00:02	12:00:04	0	+0	1°
70	Tmp	81	8.212	12:01:57	12:01:55	0	-0	1°
72	Tmp	81	9.358	12:03:59	12:04:52	0	+50	1°
73	Tmp	83	10.830	12:08:14	12:08:23	0	+6	1°
74	Tmp	84	0.544	12:09:44	12:09:40	0	-3	1°
75	Tmp	88	0.496	12:21:17	12:21:34	0	+14	1°
76	Tmp	89	1.103	12:22:12	12:22:27	0	+12	1°
77	Tmp	90	0.618	12:24:21	12:24:40	0	+16	1°
78	Tmp	90	1.090	12:25:08	12:25:52	0	+41	1°
79	Tmp	91	1.736	12:26:20	12:27:16	0	+53	2°
80	Tmp	92	2.310	12:27:28	12:28:41	0	+70	4°
81	Tmp	92	3.103	12:28:47	12:29:49	0	+59	4°
82	Tmp	92	3.697	12:29:46	12:31:05	0	+76	4°
83	Tmp	92	3.896	12:30:06	12:31:47	0	+98	4°

<b>Etapa B</b>	<b>Num</b>	<b>21</b>	<b>Pen</b>	<b>0</b>	<b>PCZ</b>	<b>9</b>	<b>Total PP</b>	<b>556</b>	<b>PG</b>	<b>18</b>
----------------	------------	-----------	------------	----------	------------	----------	-----------------	------------	-----------	-----------

<b>Num</b>	<b>21</b>	<b>A</b>	<b>3°</b>	<b>PG</b>	<b>20</b>	<b>B</b>	<b>4°</b>	<b>PG</b>	<b>18</b>	<b>Tot PG</b>	<b>38</b>	<b>Col.</b>	<b>3°</b>
------------	-----------	----------	-----------	-----------	-----------	----------	-----------	-----------	-----------	---------------	-----------	-------------	-----------



<b>Moto Clube - Princesa Off Road</b>	
.	

PC	Tp	Trc	KmPC	Ideal	Passagem	Pen	Pontos	Col
54	Tmp	58	0.514	11:24:07	11:24:10	0	+0	2°
55	Tmp	58	1.527	11:25:30	11:25:34	0	+1	3°
56	Tmp	58	2.449	11:26:46	11:26:47	0	+0	2°
57	Tmp	60	0.308	11:28:21	11:28:17	0	-3	1°
58	Tmp	63	1.808	11:31:10	11:31:11	0	+0	1°
59	Tmp	65	0.390	11:43:40	11:43:39	0	-0	1°
60	Tmp	66	0.879	11:44:52	11:44:49	0	-0	1°
61	Tmp	70	1.135	11:47:01	11:47:06	0	+2	1°
62	Tmp	70	1.215	11:47:13	11:47:30	0	+14	1°

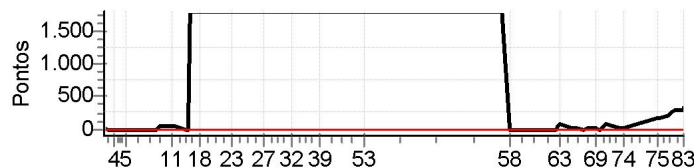
<b>N u m</b>	<b>34</b>	<b>Equipe</b>	34 / Rogerio Lima / Ximbinha						
		<b>Patrocinador</b>	Audio Video						
		<b>Cat / NL / Largada</b>	25 / 09:12:00			<b>Cidade</b>	Salvador		<b>Crf</b>

PC	Tp	Trc	KmPC	Ideal	Passagem	Pen	Pontos	Col
1	Tmp	1	0.342	09:15:00	09:15:27	0	+24	13°
2	Tmp	2	1.160	09:16:35	09:16:30	0	-6	11°
3	Tmp	2	1.574	09:17:09	09:17:06	0	-0	11°
4	Tmp	2	2.466	09:18:22	09:18:17	0	-6	12°
5	Tmp	6	1.710	09:22:35	09:22:27	0	-15	12°
7	Tmp	12	2.993	09:32:44	09:32:47	0	+0	11°
8	Tmp	14	3.570	09:33:46	09:34:37	0	+48	11°
9	Tmp	15	0.217	09:35:11	09:36:01	0	+47	11°
10	Tmp	15	0.643	09:36:05	09:37:09	0	+61	11°
11	Tmp	17	1.616	09:37:54	09:38:51	0	+54	11°
12	Tmp	18	2.163	09:38:51	09:39:41	0	+47	10°
13	Tmp	22	3.030	09:42:59	09:42:57	0	-0	10°
14	Tmp	22	3.450	09:43:46	09:43:46	0	+0	10°
15	Tmp	23	3.798	09:44:27		0	+1800	12°
17	Tmp	23	4.605	09:46:10		0	+1800	12°
18	Tmp	23	5.120	09:47:17		0	+1800	12°
20	Tmp	23	6.672	09:50:36		0	+1800	13°
21	Tmp	23	6.837	09:50:57	11:03:21	0	+1800	13°
22	Tmp	26	0.166	09:57:23		0	+1800	13°
23	Tmp	28	0.833	09:58:36		0	+1800	13°
24	Tmp	30	4.322	10:02:51		0	+1800	13°
25	Tmp	31	5.785	10:05:06		0	+1800	13°
26	Tmp	32	5.875	10:05:19		0	+1800	13°
27	Tmp	34	1.670	10:09:11		0	+1800	13°
28	Tmp	34	2.541	10:11:03		0	+1800	13°
29	Tmp	35	3.018	10:12:04		0	+1800	13°
30	Tmp	37	0.415	10:15:45		0	+1800	13°
31	Tmp	38	2.012	10:17:53		0	+1800	13°
32	Tmp	38	2.506	10:18:42		0	+1800	13°
33	Tmp	41	5.170	10:22:12		0	+1800	13°
34	Tmp	41	5.529	10:22:55		0	+1800	13°
35	Tmp	42	0.191	10:23:28		0	+1800	13°
36	Tmp	42	0.620	10:24:20		0	+1800	13°
37	Tmp	42	1.301	10:25:42		0	+1800	13°
38	Tmp	43	1.666	10:26:28		0	+1800	13°
39	Tmp	44	2.320	10:27:58		0	+1800	13°
40	Tmp	47	0.238	10:34:48		0	+1800	13°
41	Tmp	47	0.791	10:35:59		0	+1800	13°
42	Tmp	49	1.221	10:36:41		0	+1800	13°
43	Tmp	50	1.581	10:37:23		0	+1800	13°
45	Tmp	52	2.364	10:38:51		0	+1800	13°
46	Tmp	52	2.851	10:39:35		0	+1800	13°
47	Tmp	53	3.227	10:40:12		0	+1800	13°
48	Tmp	53	3.294	10:40:20		0	+1800	13°
49	Tmp	53	3.552	10:40:49		0	+1800	13°
50	Tmp	54	4.062	10:41:35		0	+1800	13°
51	Tmp	54	4.596	10:42:21		0	+1800	13°
52	Tmp	54	4.788	10:42:37		0	+1800	13°
53	Tmp	54	4.961	10:42:52		0	+1800	13°

PC	Tp	Trc	KmPC	Ideal	Passagem	Pen	Pontos	Col
63	Tmp	70	1.437	11:49:17	11:50:25	0	+65	11°
64	Tmp	73	2.893	11:53:46	11:54:04	0	+15	11°
65	Tmp	73	3.438	11:55:08	11:55:12	0	+1	11°
66	Tmp	76	4.559	11:57:26	11:57:26	0	+0	11°
67	Tmp	77	5.361	11:58:44	11:58:58	0	+11	11°
68	Tmp	77	5.443	11:58:57	11:59:15	0	+15	11°
69	Tmp	80	7.123	12:01:32	12:01:57	0	+22	11°
70	Tmp	81	8.212	12:03:27	12:03:26	0	-0	11°
72	Tmp	81	9.358	12:05:29	12:06:34	0	+62	11°
73	Tmp	83	10.830	12:09:44	12:09:53	0	+6	11°
74	Tmp	84	0.544	12:11:14	12:11:40	0	+23	11°
75	Tmp	88	0.496	12:22:47	12:25:33	0	+163	11°
76	Tmp	89	1.103	12:23:42	12:26:40	0	+175	11°
77	Tmp	90	0.618	12:25:51	12:29:10	0	+196	11°
78	Tmp	90	1.090	12:26:38	12:30:17	0	+216	11°
79	Tmp	91	1.736	12:27:50	12:32:02	0	+249	10°
80	Tmp	92	2.310	12:28:58	12:33:40	0	+279	10°
81	Tmp	92	3.103	12:30:17	12:34:59	0	+279	10°
82	Tmp	92	3.697	12:31:16	12:36:21	0	+302	10°
83	Tmp	92	3.896	12:31:36	12:37:05	0	+326	10°

<b>Etapa B</b>	<b>Num</b>	<b>34</b>	<b>Pen</b>	<b>0</b>	<b>PCZ</b>	<b>4</b>	<b>Total PP</b>	<b>9679</b>	<b>PG</b>	<b>11</b>
----------------	------------	-----------	------------	----------	------------	----------	-----------------	-------------	-----------	-----------

<b>Num</b>	<b>34</b>	<b>A</b>	<b>NC</b>	<b>PG</b>	<b>0</b>	<b>B</b>	<b>10°</b>	<b>PG</b>	<b>11</b>	<b>Tot PG</b>	<b>11</b>	<b>Col.</b>	<b>10°</b>
------------	-----------	----------	-----------	-----------	----------	----------	------------	-----------	-----------	---------------	-----------	-------------	------------



<b>Moto Clube - Princesa Off Road</b>	
.	

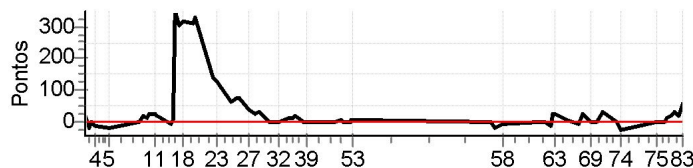
PC	Tp	Trc	KmPC	Ideal	Passagem	Pen	Pontos	Col
54	Tmp	58	0.514	11:25:37		0	+1800	11°
55	Tmp	58	1.527	11:27:00		0	+1800	11°
56	Tmp	58	2.449	11:28:16		0	+1800	11°
57	Tmp	60	0.308	11:29:51		0	+1800	11°
58	Tmp	63	1.808	11:32:40	11:32:33	0	-12	11°
59	Tmp	65	0.390	11:45:10	11:45:08	0	-0	11°
60	Tmp	66	0.879	11:46:22	11:46:18	0	-3	11°
61	Tmp	70	1.135	11:48:31	11:48:33	0	+0	11°
62	Tmp	70	1.215	11:48:43	11:49:45	0	+59	11°

<b>N u m</b>	<b>37</b>	<b>Equipe</b>	37 / Luciano Lima						
		<b>Patrocinador</b>							
		<b>Cat / NL / Largada</b>	26 / 09:12:30			<b>Cidade</b>	Salvador		<b>Wrf</b>

PC	Tp	Trc	KmPC	Ideal	Passagem	Pen	Pontos	Col	PC	Tp	Trc	KmPC	Ideal	Passagem	Pen	Pontos	Col
1	Tmp	1	0.342	09:15:30	09:15:55	0	+22	2°	63	Tmp	70	1.437	11:49:47	11:50:18	0	+28	3°
2	Tmp	2	1.160	09:17:05	09:16:57	0	-15	7°	64	Tmp	73	2.893	11:54:16	11:54:25	0	+6	4°
3	Tmp	2	1.574	09:17:39	09:17:38	0	-0	7°	65	Tmp	73	3.438	11:55:38	11:55:35	0	-0	4°
4	Tmp	2	2.466	09:18:52	09:18:46	0	-9	7°	66	Tmp	76	4.559	11:57:56	11:57:52	0	-3	4°
5	Tmp	6	1.710	09:23:05	09:22:57	0	-15	7°	67	Tmp	77	5.361	11:59:14	11:59:44	0	+27	4°
7	Tmp	12	2.993	09:33:14	09:33:12	0	-0	7°	68	Tmp	77	5.443	11:59:27	11:59:57	0	+27	6°
8	Tmp	14	3.570	09:34:16	09:34:40	0	+21	7°	69	Tmp	80	7.123	12:02:02	12:02:08	0	+3	6°
9	Tmp	15	0.217	09:35:41	09:35:59	0	+15	7°	70	Tmp	81	8.212	12:03:57	12:03:56	0	-0	6°
10	Tmp	15	0.643	09:36:35	09:37:05	0	+27	7°	72	Tmp	81	9.358	12:05:59	12:06:32	0	+30	4°
11	Tmp	17	1.616	09:38:24	09:38:53	0	+26	5°	73	Tmp	83	10.830	12:10:14	12:10:21	0	+4	4°
12	Tmp	18	2.163	09:39:21	09:39:42	0	+18	5°	74	Tmp	84	0.544	12:11:44	12:11:33	0	-24	5°
13	Tmp	22	3.030	09:43:29	09:43:24	0	-6	5°	75	Tmp	88	0.496	12:23:17	12:23:20	0	+0	3°
14	Tmp	22	3.450	09:44:16	09:44:26	0	+7	5°	76	Tmp	89	1.103	12:24:12	12:24:11	0	-0	2°
15	Tmp	23	3.798	09:44:57	09:50:48	0	+348	7°	77	Tmp	90	0.618	12:26:21	12:26:25	0	+1	2°
17	Tmp	23	4.605	09:46:40	09:51:47	0	+304	7°	78	Tmp	90	1.090	12:27:08	12:27:22	0	+11	2°
18	Tmp	23	5.120	09:47:47	09:53:06	0	+316	7°	79	Tmp	91	1.736	12:28:20	12:28:46	0	+23	1°
20	Tmp	23	6.672	09:51:06	09:56:20	0	+311	7°	80	Tmp	92	2.310	12:29:28	12:30:05	0	+34	1°
21	Tmp	23	6.837	09:51:27	09:57:00	0	+330	7°	81	Tmp	92	3.103	12:30:47	12:31:09	0	+19	1°
22	Tmp	26	0.166	09:57:53	10:00:14	0	+138	7°	82	Tmp	92	3.697	12:31:46	12:32:26	0	+37	2°
23	Tmp	28	0.833	09:59:06	10:01:16	0	+127	7°	83	Tmp	92	3.896	12:32:06	12:33:04	0	+55	2°
24	Tmp	30	4.322	10:03:21	10:04:29	0	+65	7°	<b>Etapa B</b> Num 37 Pen 0 PCZ 9 Total PP 387 PG 22								
25	Tmp	31	5.785	10:05:36	10:06:55	0	+76	7°	Num 37 A 6° PG 15 B 2° PG 22 Tot PG 37 Col. 4°								
26	Tmp	32	5.875	10:05:49	10:07:12	0	+80	7°									
27	Tmp	34	1.670	10:09:41	10:10:23	0	+39	7°									
28	Tmp	34	2.541	10:11:33	10:12:02	0	+26	7°									
29	Tmp	35	3.018	10:12:34	10:13:08	0	+31	7°									
30	Tmp	37	0.415	10:16:15	10:16:20	0	+2	7°									
31	Tmp	38	2.012	10:18:23	10:18:20	0	-0	7°									
32	Tmp	38	2.506	10:19:12	10:19:12	0	+0	7°									
33	Tmp	41	5.170	10:22:42	10:22:58	0	+13	7°									
34	Tmp	41	5.529	10:23:25	10:23:40	0	+12	7°									
35	Tmp	42	0.191	10:23:58	10:24:17	0	+16	7°									
36	Tmp	42	0.620	10:24:50	10:25:14	0	+21	7°									
37	Tmp	42	1.301	10:26:12	10:26:23	0	+8	7°									
38	Tmp	43	1.666	10:26:58	10:27:03	0	+2	7°									
39	Tmp	44	2.320	10:28:28	10:28:28	0	+0	7°									
40	Tmp	47	0.238	10:35:18	10:35:25	0	+4	7°									
41	Tmp	47	0.791	10:36:29	10:36:32	0	+0	7°									
42	Tmp	49	1.221	10:37:11	10:37:09	0	-0	7°									
43	Tmp	50	1.581	10:37:53	10:37:58	0	+2	7°									
45	Tmp	52	2.364	10:39:21	10:39:32	0	+8	7°									
46	Tmp	52	2.851	10:40:05	10:40:05	0	+0	7°									
47	Tmp	53	3.227	10:40:42	10:40:42	0	+0	7°									
48	Tmp	53	3.294	10:40:50	10:40:53	0	+0	7°									
49	Tmp	53	3.552	10:41:19	10:41:22	0	+0	7°									
50	Tmp	54	4.062	10:42:05	10:42:08	0	+0	7°									
51	Tmp	54	4.596	10:42:51	10:42:51	0	+0	7°									
52	Tmp	54	4.788	10:43:07	10:43:17	0	+7	7°									
53	Tmp	54	4.961	10:43:22	10:43:33	0	+8	6°									
<b>Etapa A</b> Num 37 Pen 0 PCZ 13 Total PP 2475 PG 15																	
54	Tmp	58	0.514	11:26:07	11:26:04	0	-0	1°									
55	Tmp	58	1.527	11:27:30	11:27:31	0	+0	1°									
56	Tmp	58	2.449	11:28:46	11:28:45	0	-0	1°									
57	Tmp	60	0.308	11:30:21	11:30:13	0	-15	5°									
58	Tmp	63	1.808	11:33:10	11:33:06	0	-3	5°									
59	Tmp	65	0.390	11:45:40	11:45:38	0	-0	5°									
60	Tmp	66	0.879	11:46:52	11:46:51	0	-0	4°									
61	Tmp	70	1.135	11:49:01	11:48:55	0	-9	3°									
62	Tmp	70	1.215	11:49:13	11:49:44	0	+28	3°									

<b>Etapa B</b>	Num	37	Pen	0	PCZ	9	Total PP	387	PG	22
----------------	-----	----	-----	---	-----	---	----------	-----	----	----

Num	37	A	6°	PG	15	B	2°	PG	22	Tot PG	37	Col.	4°
-----	----	---	----	----	----	---	----	----	----	--------	----	------	----



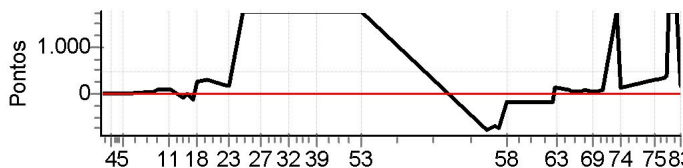
**Moto Clube - Princesa Off Road**

<b>N u m</b>	<b>45</b>	<b>Equipe</b>	45 / Manoel Messias / Marcha Lenta						
		<b>Patrocinador</b>							
		<b>Cat / NL / Largada</b>	27 / 09:13:00			<b>Cidade</b>	Salvador		Crf 230

PC	Tp	Trc	KmPC	Ideal	Passagem	Pen	Pontos	Col	PC	Tp	Trc	KmPC	Ideal	Passagem	Pen	Pontos	Col
1	Tmp	1	0.342	09:16:00	09:16:25	0	+22	12°	63	Tmp	70	1.437	11:50:17	11:52:41	0	+141	10°
2	Tmp	2	1.160	09:17:35	09:17:34	0	-0	10°	64	Tmp	73	2.893	11:54:46	11:56:09	0	+80	10°
3	Tmp	2	1.574	09:18:09	09:18:14	0	+2	10°	65	Tmp	73	3.438	11:56:08	11:57:15	0	+64	10°
4	Tmp	2	2.466	09:19:22	09:19:28	0	+3	10°	66	Tmp	76	4.559	11:58:26	11:59:29	0	+60	10°
5	Tmp	6	1.710	09:23:35	09:23:29	0	-9	10°	67	Tmp	77	5.361	11:59:44	12:01:10	0	+83	10°
7	Tmp	12	2.993	09:33:44	09:34:56	0	+69	12°	68	Tmp	77	5.443	11:59:57	12:01:22	0	+82	10°
8	Tmp	14	3.570	09:34:46	09:36:10	0	+81	12°	69	Tmp	80	7.123	12:02:32	12:03:41	0	+66	10°
9	Tmp	15	0.217	09:36:11	09:37:32	0	+78	13°	70	Tmp	81	8.212	12:04:27	12:05:35	0	+65	10°
10	Tmp	15	0.643	09:37:05	09:38:43	0	+95	13°	72	Tmp	81	9.358	12:06:29	12:08:24	0	+112	10°
11	Tmp	17	1.616	09:38:54	09:40:44	0	+107	13°	73	Tmp	83	10.830	12:10:44		0	+1800	10°
12	Tmp	18	2.163	09:39:51	09:41:42	0	+108	13°	74	Tmp	84	0.544	12:12:14	12:14:55	0	+158	10°
13	Tmp	22	3.030	09:43:59	09:43:30	0	-78	13°	75	Tmp	88	0.496	12:23:47	12:29:25	0	+335	10°
14	Tmp	22	3.450	09:44:46	09:44:29	0	-42	13°	76	Tmp	89	1.103	12:24:42	12:30:21	0	+336	10°
15	Tmp	23	3.798	09:45:27	09:46:01	0	+31	10°	77	Tmp	90	0.618	12:26:51	12:32:50	0	+356	10°
17	Tmp	23	4.605	09:47:10	09:46:22	0	-135	10°	78	Tmp	90	1.090	12:27:38	12:34:03	0	+382	10°
18	Tmp	23	5.120	09:48:17	09:53:10	0	+290	10°	79	Tmp	91	1.736	12:28:50		0	+1800	11°
20	Tmp	23	6.672	09:51:36	09:56:51	0	+312	10°	80	Tmp	92	2.310	12:29:58		0	+1800	11°
21	Tmp	23	6.837	09:51:57	09:57:27	0	+327	10°	81	Tmp	92	3.103	12:31:17		0	+1800	11°
22	Tmp	26	0.166	09:58:23	10:01:23	0	+177	10°	82	Tmp	92	3.697	12:32:16	12:35:03	0	+164	11°
23	Tmp	28	0.833	09:59:36	10:02:40	0	+181	10°	83	Tmp	92	3.896	12:32:36	12:35:51	0	+192	11°
24	Tmp	30	4.322	10:03:51		0	+1800	10°	<b>Etapa B</b> Num 45 Pen 0 PCZ 0 Total PP 13654 PG 10								
25	Tmp	31	5.785	10:06:06		0	+1800	10°	Num 45 A NC PG 0 B 11° PG 10 Tot PG 10 Col. 11°								
26	Tmp	32	5.875	10:06:19		0	+1800	10°									
27	Tmp	34	1.670	10:10:11		0	+1800	10°									
28	Tmp	34	2.541	10:12:03		0	+1800	10°									
29	Tmp	35	3.018	10:13:04		0	+1800	10°									
30	Tmp	37	0.415	10:16:45		0	+1800	10°									
31	Tmp	38	2.012	10:18:53		0	+1800	10°									
32	Tmp	38	2.506	10:19:42		0	+1800	10°									
33	Tmp	41	5.170	10:23:12		0	+1800	10°									
34	Tmp	41	5.529	10:23:55		0	+1800	10°									
35	Tmp	42	0.191	10:24:28		0	+1800	10°									
36	Tmp	42	0.620	10:25:20		0	+1800	10°									
37	Tmp	42	1.301	10:26:42		0	+1800	10°									
38	Tmp	43	1.666	10:27:28		0	+1800	10°									
39	Tmp	44	2.320	10:28:58		0	+1800	10°									
40	Tmp	47	0.238	10:35:48		0	+1800	10°									
41	Tmp	47	0.791	10:36:59		0	+1800	10°									
42	Tmp	49	1.221	10:37:41		0	+1800	10°									
43	Tmp	50	1.581	10:38:23		0	+1800	10°									
45	Tmp	52	2.364	10:39:51		0	+1800	10°									
46	Tmp	52	2.851	10:40:35		0	+1800	10°									
47	Tmp	53	3.227	10:41:12		0	+1800	10°									
48	Tmp	53	3.294	10:41:20		0	+1800	10°									
49	Tmp	53	3.552	10:41:49		0	+1800	10°									
50	Tmp	54	4.062	10:42:35		0	+1800	10°									
51	Tmp	54	4.596	10:43:21		0	+1800	10°									
52	Tmp	54	4.788	10:43:37		0	+1800	10°									
53	Tmp	54	4.961	10:43:52		0	+1800	10°									
<b>Etapa A</b> Num 45 Pen 0 PCZ 1 Total PP 54347 PG 0																	
54	Tmp	58	0.514	11:26:37	11:22:15	0	-777	10°									
55	Tmp	58	1.527	11:28:00	11:23:52	0	-735	10°									
56	Tmp	58	2.449	11:29:16	11:25:16	0	-711	10°									
57	Tmp	60	0.308	11:30:51	11:26:42	0	-738	10°									
58	Tmp	63	1.808	11:33:40	11:32:36	0	-183	10°									
59	Tmp	65	0.390	11:46:10	11:45:11	0	-168	10°									
60	Tmp	66	0.879	11:47:22	11:46:22	0	-171	10°									
61	Tmp	70	1.135	11:49:31	11:48:35	0	-159	10°									
62	Tmp	70	1.215	11:49:43	11:52:02	0	+136	10°									

<b>Etapa B</b>	Num	45	Pen	0	PCZ	0	Total PP	13654	PG	10
----------------	-----	----	-----	---	-----	---	----------	-------	----	----

Num	45	A	NC	PG	0	B	11°	PG	10	Tot PG	10	Col.	11°
-----	----	---	----	----	---	---	-----	----	----	--------	----	------	-----



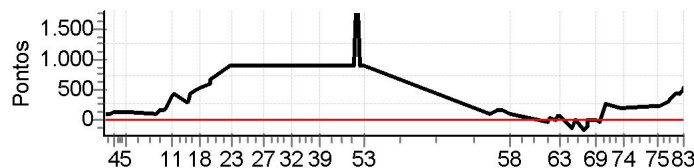
**Moto Clube - Princesa Off Road**

<b>N u m</b>	<b>60</b>	<b>Equipe</b>	60 / Marcos Antonio / Falcão						
		<b>Patrocinador</b>	SMA Fisioterapia, Casa Palha						
		<b>Cat / NL / Largada</b>	24 / 09:11:30	<b>Cidade</b>	Salvador	<b>Crfx 250</b>			

PC	Tp	Trc	KmPC	Ideal	Passagem	Pen	Pontos	Col	PC	Tp	Trc	KmPC	Ideal	Passagem	Pen	Pontos	Col
1	Tmp	1	0.342	09:14:30	09:16:19	0	+106	9°	63	Tmp	70	1.437	11:48:47	11:50:11	0	+81	9°
2	Tmp	2	1.160	09:16:05	09:17:44	0	+96	9°	64	Tmp	73	2.893	11:53:16	11:52:29	0	-132	9°
3	Tmp	2	1.574	09:16:39	09:18:32	0	+110	9°	65	Tmp	73	3.438	11:54:38	11:54:38	0	+0	9°
4	Tmp	2	2.466	09:17:52	09:20:18	0	+143	9°	66	Tmp	76	4.559	11:56:56	11:55:59	0	-162	9°
5	Tmp	6	1.710	09:22:05	09:24:35	0	+147	9°	67	Tmp	77	5.361	11:58:14	11:57:39	0	-96	9°
7	Tmp	12	2.993	09:32:14	09:34:09	0	+112	9°	68	Tmp	77	5.443	11:58:27	11:58:32	0	+2	9°
8	Tmp	14	3.570	09:33:16	09:36:12	0	+173	9°	69	Tmp	80	7.123	12:01:02	12:01:07	0	+2	9°
9	Tmp	15	0.217	09:34:41	09:37:44	0	+180	9°	70	Tmp	81	8.212	12:02:57	12:02:45	0	-27	9°
10	Tmp	15	0.643	09:35:35	09:39:11	0	+213	9°	72	Tmp	81	9.358	12:04:59	12:09:25	0	+263	8°
11	Tmp	17	1.616	09:37:24	09:44:15	0	+408	9°	73	Tmp	83	10.830	12:09:14	12:12:51	0	+214	8°
12	Tmp	18	2.163	09:38:21	09:45:28	0	+424	9°	74	Tmp	84	0.544	12:10:44	12:14:23	0	+216	8°
13	Tmp	22	3.030	09:42:29	09:47:28	0	+296	9°	75	Tmp	88	0.496	12:22:17	12:26:01	0	+221	8°
14	Tmp	22	3.450	09:43:16	09:48:36	0	+317	9°	76	Tmp	89	1.103	12:23:12	12:27:02	0	+227	8°
15	Tmp	23	3.798	09:43:57	09:51:12	0	+432	9°	77	Tmp	90	0.618	12:25:21	12:30:26	0	+302	9°
17	Tmp	23	4.605	09:45:40	09:54:19	0	+516	9°	78	Tmp	90	1.090	12:26:08	12:31:54	0	+343	9°
18	Tmp	23	5.120	09:46:47	09:55:54	0	+544	9°	79	Tmp	91	1.736	12:27:20	12:33:45	0	+382	8°
20	Tmp	23	6.672	09:50:06	10:00:16	0	+607	9°	80	Tmp	92	2.310	12:28:28	12:35:34	0	+423	8°
21	Tmp	23	6.837	09:50:27	10:01:48	0	+678	9°	81	Tmp	92	3.103	12:29:47	12:37:08	0	+438	8°
22	Tmp	26	0.166	09:56:53	10:17:04	0	+900	9°	82	Tmp	92	3.697	12:30:46	12:39:01	0	+492	8°
23	Tmp	28	0.833	09:58:06	10:18:17	0	+900	9°	83	Tmp	92	3.896	12:31:06	12:39:51	0	+522	8°
24	Tmp	30	4.322	10:02:21	10:22:05	0	+900	9°	<b>Etapa B</b> Num 60 Pen 0 PCZ 1 Total PP 5319 PG 13								
25	Tmp	31	5.785	10:04:36	10:25:34	0	+900	9°	Num 60 A 9° PG 12 B 8° PG 13 Tot PG 25 Col. 9°								
26	Tmp	32	5.875	10:04:49	10:25:57	0	+900	9°									
27	Tmp	34	1.670	10:08:41	10:29:34	0	+900	9°									
28	Tmp	34	2.541	10:10:33	10:31:33	0	+900	9°									
29	Tmp	35	3.018	10:11:34	10:32:55	0	+900	9°									
30	Tmp	37	0.415	10:15:15	10:34:28	0	+900	9°									
31	Tmp	38	2.012	10:17:23	10:36:41	0	+900	9°									
32	Tmp	38	2.506	10:18:12	10:37:41	0	+900	9°									
33	Tmp	41	5.170	10:21:42	10:40:48	0	+900	9°									
34	Tmp	41	5.529	10:22:25	10:41:41	0	+900	9°									
35	Tmp	42	0.191	10:22:58	10:42:23	0	+900	9°									
36	Tmp	42	0.620	10:23:50	10:43:21	0	+900	9°									
37	Tmp	42	1.301	10:25:12	10:44:48	0	+900	9°									
38	Tmp	43	1.666	10:25:58	10:45:37	0	+900	9°									
39	Tmp	44	2.320	10:27:28	10:48:35	0	+900	9°									
40	Tmp	47	0.238	10:34:18	10:54:06	0	+900	9°									
41	Tmp	47	0.791	10:35:29	10:55:42	0	+900	9°									
42	Tmp	49	1.221	10:36:11	10:56:28	0	+900	9°									
43	Tmp	50	1.581	10:36:53	10:57:25	0	+900	9°									
45	Tmp	52	2.364	10:38:21	10:59:19	0	+900	9°									
46	Tmp	52	2.851	10:39:05	11:00:00	0	+900	9°									
47	Tmp	53	3.227	10:39:42		0	+1800	9°									
48	Tmp	53	3.294	10:39:50		0	+1800	9°									
49	Tmp	53	3.552	10:40:19		0	+1800	9°									
50	Tmp	54	4.062	10:41:05	11:03:15	0	+900	9°									
51	Tmp	54	4.596	10:41:51	11:04:12	0	+900	9°									
52	Tmp	54	4.788	10:42:07	11:04:48	0	+900	9°									
53	Tmp	54	4.961	10:42:22	11:05:13	0	+900	9°									
<b>Etapa A</b> Num 60 Pen 0 PCZ 0 Total PP 36102 PG 12																	
54	Tmp	58	0.514	11:25:07	11:26:44	0	+94	9°									
55	Tmp	58	1.527	11:26:30	11:28:43	0	+130	9°									
56	Tmp	58	2.449	11:27:46	11:30:23	0	+154	9°									
57	Tmp	60	0.308	11:29:21	11:32:04	0	+160	9°									
58	Tmp	63	1.808	11:32:10	11:34:00	0	+107	9°									
59	Tmp	65	0.390	11:44:40	11:44:27	0	-30	9°									
60	Tmp	66	0.879	11:45:52	11:46:16	0	+21	9°									
61	Tmp	70	1.135	11:48:01	11:48:06	0	+2	9°									
62	Tmp	70	1.215	11:48:13	11:49:32	0	+76	9°									

<b>Etapa B</b>	Num	60	Pen	0	PCZ	1	Total PP	5319	PG	13
----------------	-----	----	-----	---	-----	---	----------	------	----	----

Num	60	A	9°	PG	12	B	8°	PG	13	Tot PG	25	Col.	9°
-----	----	---	----	----	----	---	----	----	----	--------	----	------	----



**Moto Clube - Princesa Off Road**

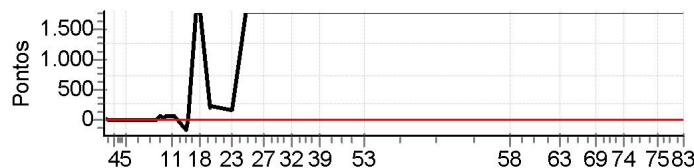
<b>N u m</b>	<b>75</b>	<b>Equipe</b>	75 / Reinaldo Soares / Labareda						
		<b>Patrocinador</b>							
		<b>Cat / NL / Largada</b>	28 / 09:13:30			<b>Cidade</b>	Santo Antonio		Yzf 250

PC	Tp	Trc	KmPC	Ideal	Passagem	Pen	Pontos	Col
1	Tmp	1	0.342	09:16:30	09:16:55	0	+22	11°
2	Tmp	2	1.160	09:18:05	09:17:59	0	-9	12°
3	Tmp	2	1.574	09:18:39	09:18:37	0	-0	12°
4	Tmp	2	2.466	09:19:52	09:19:49	0	-0	11°
5	Tmp	6	1.710	09:24:05	09:23:58	0	-12	11°
7	Tmp	12	2.993	09:34:14	09:34:14	0	+0	10°
8	Tmp	14	3.570	09:35:16	09:36:11	0	+52	10°
9	Tmp	15	0.217	09:36:41	09:37:29	0	+45	10°
10	Tmp	15	0.643	09:37:35	09:38:33	0	+55	10°
11	Tmp	17	1.616	09:39:24	09:40:33	0	+66	10°
12	Tmp	18	2.163	09:40:21	09:41:38	0	+74	11°
13	Tmp	22	3.030	09:44:29	09:43:29	0	-171	12°
14	Tmp	22	3.450	09:45:16	09:45:25	0	+6	12°
15	Tmp	23	3.798	09:45:57	09:53:38	0	+458	11°
17	Tmp	23	4.605	09:47:40		0	+1800	11°
18	Tmp	23	5.120	09:48:47		0	+1800	11°
20	Tmp	23	6.672	09:52:06	09:55:31	0	+202	11°
21	Tmp	23	6.837	09:52:27	09:56:23	0	+233	11°
22	Tmp	26	0.166	09:58:53	10:01:24	0	+148	11°
23	Tmp	28	0.833	10:00:06	10:02:38	0	+149	11°
24	Tmp	30	4.322	10:04:21		0	+1800	11°
25	Tmp	31	5.785	10:06:36		0	+1800	11°
26	Tmp	32	5.875	10:06:49		0	+1800	11°
27	Tmp	34	1.670	10:10:41		0	+1800	11°
28	Tmp	34	2.541	10:12:33		0	+1800	11°
29	Tmp	35	3.018	10:13:34		0	+1800	11°
30	Tmp	37	0.415	10:17:15		0	+1800	11°
31	Tmp	38	2.012	10:19:23		0	+1800	11°
32	Tmp	38	2.506	10:20:12		0	+1800	11°
33	Tmp	41	5.170	10:23:42		0	+1800	11°
34	Tmp	41	5.529	10:24:25		0	+1800	11°
35	Tmp	42	0.191	10:24:58		0	+1800	11°
36	Tmp	42	0.620	10:25:50		0	+1800	11°
37	Tmp	42	1.301	10:27:12		0	+1800	11°
38	Tmp	43	1.666	10:27:58		0	+1800	11°
39	Tmp	44	2.320	10:29:28		0	+1800	11°
40	Tmp	47	0.238	10:36:18		0	+1800	11°
41	Tmp	47	0.791	10:37:29		0	+1800	11°
42	Tmp	49	1.221	10:38:11		0	+1800	11°
43	Tmp	50	1.581	10:38:53		0	+1800	11°
45	Tmp	52	2.364	10:40:21		0	+1800	11°
46	Tmp	52	2.851	10:41:05		0	+1800	11°
47	Tmp	53	3.227	10:41:42		0	+1800	11°
48	Tmp	53	3.294	10:41:50		0	+1800	11°
49	Tmp	53	3.552	10:42:19		0	+1800	11°
50	Tmp	54	4.062	10:43:05		0	+1800	11°
51	Tmp	54	4.596	10:43:51		0	+1800	11°
52	Tmp	54	4.788	10:44:07		0	+1800	11°
53	Tmp	54	4.961	10:44:22		0	+1800	11°

PC	Tp	Trc	KmPC	Ideal	Passagem	Pen	Pontos	Col
63	Tmp	70	1.437	11:50:47		0	+1800	12°
64	Tmp	73	2.893	11:55:16		0	+1800	12°
65	Tmp	73	3.438	11:56:38		0	+1800	12°
66	Tmp	76	4.559	11:58:56		0	+1800	12°
67	Tmp	77	5.361	12:00:14		0	+1800	12°
68	Tmp	77	5.443	12:00:27		0	+1800	12°
69	Tmp	80	7.123	12:03:02		0	+1800	12°
70	Tmp	81	8.212	12:04:57		0	+1800	12°
72	Tmp	81	9.358	12:06:59		0	+1800	12°
73	Tmp	83	10.830	12:11:14		0	+1800	12°
74	Tmp	84	0.544	12:12:44		0	+1800	12°
75	Tmp	88	0.496	12:24:17		0	+1800	12°
76	Tmp	89	1.103	12:25:12		0	+1800	12°
77	Tmp	90	0.618	12:27:21		0	+1800	12°
78	Tmp	90	1.090	12:28:08		0	+1800	12°
79	Tmp	91	1.736	12:29:20		0	+1800	12°
80	Tmp	92	2.310	12:30:28		0	+1800	12°
81	Tmp	92	3.103	12:31:47		0	+1800	12°
82	Tmp	92	3.697	12:32:46		0	+1800	12°
83	Tmp	92	3.896	12:33:06		0	+1800	12°

<b>Etapa B</b>	<b>Num</b> 75	<b>Pen</b> 0	<b>PCZ</b> 0	<b>Total PP</b> 52200	<b>PG</b> 0
----------------	---------------	--------------	--------------	-----------------------	-------------

<b>Num</b> 75	<b>A</b> NC	<b>PG</b> 0	<b>B</b> NC	<b>PG</b> 0	<b>Tot PG</b> 0	<b>Col.</b> 12°
---------------	-------------	-------------	-------------	-------------	-----------------	-----------------



<b>Moto Clube - Princesa Off Road</b>	
.	

PC	Tp	Trc	KmPC	Ideal	Passagem	Pen	Pontos	Col
54	Tmp	58	0.514	11:27:07		0	+1800	12°
55	Tmp	58	1.527	11:28:30		0	+1800	12°
56	Tmp	58	2.449	11:29:46		0	+1800	12°
57	Tmp	60	0.308	11:31:21		0	+1800	12°
58	Tmp	63	1.808	11:34:10		0	+1800	12°
59	Tmp	65	0.390	11:46:40		0	+1800	12°
60	Tmp	66	0.879	11:47:52		0	+1800	12°
61	Tmp	70	1.135	11:50:01		0	+1800	12°
62	Tmp	70	1.215	11:50:13		0	+1800	12°

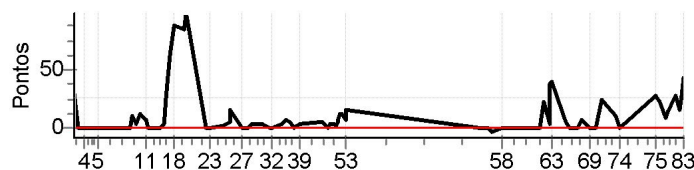
<b>N u m</b>	<b>104</b>	<b>Equipe</b>	104 / Jairo Passos / Sino de Igreja						
		<b>Patrocinador</b>							
		<b>Cat / NL / Largada</b>	17 / 09:08:00			<b>Cidade</b>	Petrolina		Crfx 250

PC	Tp	Trc	KmPC	Ideal	Passagem	Pen	Pontos	Col
1	Tmp	1	0.342	09:11:00	09:11:33	0	+30	8°
2	Tmp	2	1.160	09:12:35	09:12:36	0	+0	6°
3	Tmp	2	1.574	09:13:09	09:13:12	0	+0	5°
4	Tmp	2	2.466	09:14:22	09:14:20	0	-0	3°
5	Tmp	6	1.710	09:18:35	09:18:32	0	-0	1°
7	Tmp	12	2.993	09:28:44	09:28:45	0	+0	1°
8	Tmp	14	3.570	09:29:46	09:30:00	0	+11	1°
9	Tmp	15	0.217	09:31:11	09:31:18	0	+4	2°
10	Tmp	15	0.643	09:32:05	09:32:21	0	+13	2°
11	Tmp	17	1.616	09:33:54	09:34:04	0	+7	3°
12	Tmp	18	2.163	09:34:51	09:34:54	0	+0	3°
13	Tmp	22	3.030	09:38:59	09:39:01	0	+0	3°
14	Tmp	22	3.450	09:39:46	09:39:52	0	+3	3°
15	Tmp	23	3.798	09:40:27	09:40:57	0	+27	2°
17	Tmp	23	4.605	09:42:10	09:43:16	0	+63	3°
18	Tmp	23	5.120	09:43:17	09:44:46	0	+86	3°
20	Tmp	23	6.672	09:46:36	09:48:03	0	+84	3°
21	Tmp	23	6.837	09:46:57	09:48:37	0	+97	3°
22	Tmp	26	0.166	09:53:23	09:53:27	0	+1	3°
23	Tmp	28	0.833	09:54:36	09:54:36	0	+0	3°
24	Tmp	30	4.322	09:58:51	09:58:56	0	+2	3°
25	Tmp	31	5.785	10:01:06	10:01:14	0	+5	3°
26	Tmp	32	5.875	10:01:19	10:01:37	0	+15	3°
27	Tmp	34	1.670	10:05:11	10:05:15	0	+1	3°
28	Tmp	34	2.541	10:07:03	10:07:07	0	+1	3°
29	Tmp	35	3.018	10:08:04	10:08:10	0	+3	3°
30	Tmp	37	0.415	10:11:45	10:11:52	0	+4	3°
31	Tmp	38	2.012	10:13:53	10:13:53	0	+0	3°
32	Tmp	38	2.506	10:14:42	10:14:44	0	+0	3°
33	Tmp	41	5.170	10:18:12	10:18:19	0	+4	3°
34	Tmp	41	5.529	10:18:55	10:19:03	0	+5	3°
35	Tmp	42	0.191	10:19:28	10:19:38	0	+7	3°
36	Tmp	42	0.620	10:20:20	10:20:29	0	+6	3°
37	Tmp	42	1.301	10:21:42	10:21:45	0	+0	3°
38	Tmp	43	1.666	10:22:28	10:22:33	0	+2	3°
39	Tmp	44	2.320	10:23:58	10:24:04	0	+3	3°
40	Tmp	47	0.238	10:30:48	10:30:57	0	+6	3°
41	Tmp	47	0.791	10:31:59	10:32:04	0	+2	3°
42	Tmp	49	1.221	10:32:41	10:32:42	0	+0	3°
43	Tmp	50	1.581	10:33:23	10:33:29	0	+3	3°
45	Tmp	52	2.364	10:34:51	10:34:58	0	+4	2°
46	Tmp	52	2.851	10:35:35	10:35:40	0	+2	2°
47	Tmp	53	3.227	10:36:12	10:36:20	0	+5	2°
48	Tmp	53	3.294	10:36:20	10:36:31	0	+8	2°
49	Tmp	53	3.552	10:36:49	10:37:04	0	+12	2°
50	Tmp	54	4.062	10:37:35	10:37:51	0	+13	2°
51	Tmp	54	4.596	10:38:21	10:38:31	0	+7	2°
52	Tmp	54	4.788	10:38:37	10:38:53	0	+13	2°
53	Tmp	54	4.961	10:38:52	10:39:11	0	+16	2°

PC	Tp	Trc	KmPC	Ideal	Passagem	Pen	Pontos	Col
63	Tmp	70	1.437	11:45:17	11:45:59	0	+39	5°
64	Tmp	73	2.893	11:49:46	11:49:54	0	+5	5°
65	Tmp	73	3.438	11:51:08	11:51:12	0	+1	5°
66	Tmp	76	4.559	11:53:26	11:53:28	0	+0	5°
67	Tmp	77	5.361	11:54:44	11:54:55	0	+8	5°
68	Tmp	77	5.443	11:54:57	11:55:07	0	+7	4°
69	Tmp	80	7.123	11:57:32	11:57:33	0	+0	4°
70	Tmp	81	8.212	11:59:27	11:59:28	0	+0	4°
72	Tmp	81	9.358	12:01:29	12:01:56	0	+24	2°
73	Tmp	83	10.830	12:05:44	12:05:57	0	+10	3°
74	Tmp	84	0.544	12:07:14	12:07:11	0	-0	2°
75	Tmp	88	0.496	12:18:47	12:19:18	0	+28	2°
76	Tmp	89	1.103	12:19:42	12:20:07	0	+22	3°
77	Tmp	90	0.618	12:21:51	12:22:03	0	+9	3°
78	Tmp	90	1.090	12:22:38	12:22:55	0	+14	4°
79	Tmp	91	1.736	12:23:50	12:24:13	0	+20	3°
80	Tmp	92	2.310	12:24:58	12:25:29	0	+28	2°
81	Tmp	92	3.103	12:26:17	12:26:35	0	+15	2°
82	Tmp	92	3.697	12:27:16	12:27:46	0	+27	1°
83	Tmp	92	3.896	12:27:36	12:28:22	0	+43	1°

<b>Etapa B</b>	<b>Num</b> 104	<b>Pen</b> 0	<b>PCZ</b> 7	<b>Total PP</b> 368	<b>PG</b> 25
----------------	----------------	--------------	--------------	---------------------	--------------

<b>Num</b> 104	<b>A</b> 2°	<b>PG</b> 22	<b>B</b> 1°	<b>PG</b> 25	<b>Tot PG</b> 47	<b>Col.</b> 1°
----------------	-------------	--------------	-------------	--------------	------------------	----------------



<b>Moto Clube - Princesa Off Road</b>	
.	

PC	Tp	Trc	KmPC	Ideal	Passagem	Pen	Pontos	Col
54	Tmp	58	0.514	11:21:37	11:21:41	0	+1	7°
55	Tmp	58	1.527	11:23:00	11:23:04	0	+1	4°
56	Tmp	58	2.449	11:24:16	11:24:15	0	-0	3°
57	Tmp	60	0.308	11:25:51	11:25:47	0	-3	2°
58	Tmp	63	1.808	11:28:40	11:28:40	0	+0	2°
59	Tmp	65	0.390	11:41:10	11:41:12	0	+0	2°
60	Tmp	66	0.879	11:42:22	11:42:47	0	+22	5°
61	Tmp	70	1.135	11:44:31	11:44:37	0	+3	5°
62	Tmp	70	1.215	11:44:43	11:45:24	0	+38	5°



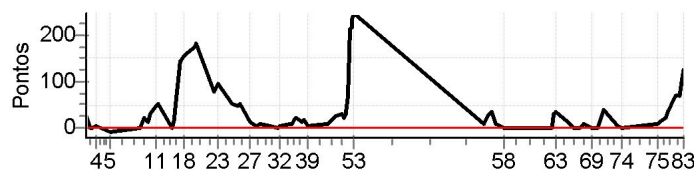
N u m	111	Equipe	111 / Luis Carlos Elias / Zebra						
		Patrocinador							
		Cat / NL / Largada	29 / 09:14:00	Cidade	Salvador	Crf	230		

PC	Tp	Trc	KmPC	Ideal	Passagem	Pen	Pontos	Col
1	Tmp	1	0.342	09:17:00	09:17:27	0	+24	3°
2	Tmp	2	1.160	09:18:35	09:18:36	0	+0	1°
3	Tmp	2	1.574	09:19:09	09:19:13	0	+1	2°
4	Tmp	2	2.466	09:20:22	09:20:28	0	+3	2°
5	Tmp	6	1.710	09:24:35	09:24:29	0	-9	3°
7	Tmp	12	2.993	09:34:44	09:34:46	0	+0	3°
8	Tmp	14	3.570	09:35:46	09:36:09	0	+20	4°
9	Tmp	15	0.217	09:37:11	09:37:27	0	+13	5°
10	Tmp	15	0.643	09:38:05	09:38:40	0	+32	5°
11	Tmp	17	1.616	09:39:54	09:40:45	0	+48	6°
12	Tmp	18	2.163	09:40:51	09:41:44	0	+50	6°
13	Tmp	22	3.030	09:44:59	09:45:00	0	+0	6°
14	Tmp	22	3.450	09:45:46	09:46:05	0	+16	6°
15	Tmp	23	3.798	09:46:27	09:47:32	0	+62	5°
17	Tmp	23	4.605	09:48:10	09:50:37	0	+144	5°
18	Tmp	23	5.120	09:49:17	09:51:56	0	+156	5°
20	Tmp	23	6.672	09:52:36	09:55:33	0	+174	5°
21	Tmp	23	6.837	09:52:57	09:56:04	0	+184	5°
22	Tmp	26	0.166	09:59:23	10:00:45	0	+79	5°
23	Tmp	28	0.833	10:00:36	10:02:12	0	+93	5°
24	Tmp	30	4.322	10:04:51	10:05:47	0	+53	5°
25	Tmp	31	5.785	10:07:06	10:07:56	0	+47	5°
26	Tmp	32	5.875	10:07:19	10:08:14	0	+52	6°
27	Tmp	34	1.670	10:11:11	10:11:28	0	+14	6°
28	Tmp	34	2.541	10:13:03	10:13:12	0	+6	6°
29	Tmp	35	3.018	10:14:04	10:14:17	0	+10	6°
30	Tmp	37	0.415	10:17:45	10:17:52	0	+4	6°
31	Tmp	38	2.012	10:19:53	10:19:54	0	+0	6°
32	Tmp	38	2.506	10:20:42	10:20:51	0	+6	6°
33	Tmp	41	5.170	10:24:12	10:24:23	0	+8	6°
34	Tmp	41	5.529	10:24:55	10:25:08	0	+10	6°
35	Tmp	42	0.191	10:25:28	10:25:49	0	+18	6°
36	Tmp	42	0.620	10:26:20	10:26:44	0	+21	6°
37	Tmp	42	1.301	10:27:42	10:27:57	0	+12	6°
38	Tmp	43	1.666	10:28:28	10:28:47	0	+16	5°
39	Tmp	44	2.320	10:29:58	10:30:07	0	+6	5°
40	Tmp	47	0.238	10:36:48	10:36:58	0	+7	5°
41	Tmp	47	0.791	10:37:59	10:38:17	0	+15	6°
42	Tmp	49	1.221	10:38:41	10:39:05	0	+21	6°
43	Tmp	50	1.581	10:39:23	10:39:51	0	+25	6°
45	Tmp	52	2.364	10:40:51	10:41:24	0	+30	6°
46	Tmp	52	2.851	10:41:35	10:42:01	0	+23	6°
47	Tmp	53	3.227	10:42:12	10:42:46	0	+31	6°
48	Tmp	53	3.294	10:42:20	10:42:58	0	+35	6°
49	Tmp	53	3.552	10:42:49	10:44:03	0	+71	6°
50	Tmp	54	4.062	10:43:35	10:47:10	0	+212	6°
51	Tmp	54	4.596	10:44:21	10:48:02	0	+218	6°
52	Tmp	54	4.788	10:44:37	10:48:33	0	+233	6°
53	Tmp	54	4.961	10:44:52	10:49:02	0	+247	7°

PC	Tp	Trc	KmPC	Ideal	Passagem	Pen	Pontos	Col
63	Tmp	70	1.437	11:51:17	11:51:53	0	+33	7°
64	Tmp	73	2.893	11:55:46	11:56:02	0	+13	7°
65	Tmp	73	3.438	11:57:08	11:57:11	0	+0	7°
66	Tmp	76	4.559	11:59:26	11:59:26	0	+0	7°
67	Tmp	77	5.361	12:00:44	12:00:54	0	+7	7°
68	Tmp	77	5.443	12:00:57	12:01:08	0	+8	7°
69	Tmp	80	7.123	12:03:32	12:03:36	0	+1	7°
70	Tmp	81	8.212	12:05:27	12:05:26	0	-0	7°
72	Tmp	81	9.358	12:07:29	12:08:12	0	+40	6°
73	Tmp	83	10.830	12:11:44	12:11:50	0	+3	6°
74	Tmp	84	0.544	12:13:14	12:13:11	0	-0	6°
75	Tmp	88	0.496	12:24:47	12:25:00	0	+10	5°
76	Tmp	89	1.103	12:25:42	12:25:56	0	+11	5°
77	Tmp	90	0.618	12:27:51	12:28:16	0	+22	5°
78	Tmp	90	1.090	12:28:38	12:29:17	0	+36	5°
79	Tmp	91	1.736	12:29:50	12:30:46	0	+53	5°
80	Tmp	92	2.310	12:30:58	12:32:10	0	+69	5°
81	Tmp	92	3.103	12:32:17	12:33:27	0	+67	5°
82	Tmp	92	3.697	12:33:16	12:34:58	0	+99	6°
83	Tmp	92	3.896	12:33:36	12:35:44	0	+125	6°

Etapa B	Num	111	Pen	0	PCZ	8	Total PP	700	PG	15
---------	-----	-----	-----	---	-----	---	----------	-----	----	----

Num	111	A	7°	PG	14	B	6°	PG	15	Tot PG	29	Col.	7°
-----	-----	---	----	----	----	---	----	----	----	--------	----	------	----



<b>Moto Clube - Princesa Off Road</b>	
.	

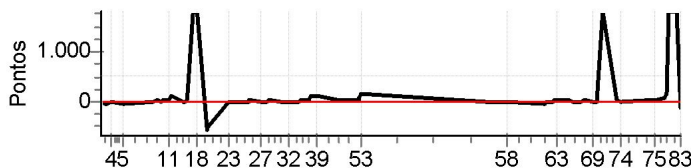
PC	Tp	Trc	KmPC	Ideal	Passagem	Pen	Pontos	Col
54	Tmp	58	0.514	11:27:37	11:27:47	0	+7	8°
55	Tmp	58	1.527	11:29:00	11:29:27	0	+24	8°
56	Tmp	58	2.449	11:30:16	11:30:53	0	+34	8°
57	Tmp	60	0.308	11:31:51	11:32:01	0	+7	8°
58	Tmp	63	1.808	11:34:40	11:34:40	0	+0	7°
59	Tmp	65	0.390	11:47:10	11:47:08	0	-0	7°
60	Tmp	66	0.879	11:48:22	11:48:21	0	-0	7°
61	Tmp	70	1.135	11:50:31	11:50:34	0	+0	7°
62	Tmp	70	1.215	11:50:43	11:51:17	0	+31	7°

<b>N u m</b>	<b>151</b>	<b>Equipe</b>	151 / Claudio Fernando / Carrasco						
		<b>Patrocinador</b>	Princesa Off Road						
		<b>Cat / NL / Largada</b>	21 / 09:10:00		<b>Cidade</b>	Feira de Santana		Crfx 250	

PC	Tp	Trc	KmPC	Ideal	Passagem	Pen	Pontos	Col	PC	Tp	Trc	KmPC	Ideal	Passagem	Pen	Pontos	Col
1	Tmp	1	0.342	09:13:00	09:13:23	0	+20	1°	63	Tmp	70	1.437	11:47:17	11:48:14	0	+54	8°
2	Tmp	2	1.160	09:14:35	09:14:26	0	-18	8°	64	Tmp	73	2.893	11:51:46	11:52:32	0	+43	8°
3	Tmp	2	1.574	09:15:09	09:15:03	0	-9	8°	65	Tmp	73	3.438	11:53:08	11:53:42	0	+31	8°
4	Tmp	2	2.466	09:16:22	09:16:19	0	-0	8°	66	Tmp	76	4.559	11:55:26	11:55:58	0	+29	8°
5	Tmp	6	1.710	09:20:35	09:20:22	0	-30	8°	67	Tmp	77	5.361	11:56:44	11:57:32	0	+45	8°
7	Tmp	12	2.993	09:30:44	09:31:15	0	+28	8°	68	Tmp	77	5.443	11:56:57	11:57:49	0	+49	8°
8	Tmp	14	3.570	09:31:46	09:32:29	0	+40	8°	69	Tmp	80	7.123	11:59:32	12:00:04	0	+29	8°
9	Tmp	15	0.217	09:33:11	09:33:45	0	+31	8°	70	Tmp	81	8.212	12:01:27	12:01:57	0	+27	8°
10	Tmp	15	0.643	09:34:05	09:34:58	0	+50	8°	72	Tmp	81	9.358	12:03:29		0	+1800	9°
11	Tmp	17	1.616	09:35:54	09:36:57	0	+60	8°	73	Tmp	83	10.830	12:07:44	12:08:23	0	+36	9°
12	Tmp	18	2.163	09:36:51	09:38:58	0	+124	8°	74	Tmp	84	0.544	12:09:14	12:09:42	0	+25	9°
13	Tmp	22	3.030	09:40:59	09:41:37	0	+35	8°	75	Tmp	88	0.496	12:20:47	12:21:46	0	+56	9°
14	Tmp	22	3.450	09:41:46	09:42:20	0	+31	8°	76	Tmp	89	1.103	12:21:42	12:22:47	0	+62	9°
15	Tmp	23	3.798	09:42:27	09:43:39	0	+69	8°	77	Tmp	90	0.618	12:23:51	12:25:48	0	+114	8°
17	Tmp	23	4.605	09:44:10		0	+1800	8°	78	Tmp	90	1.090	12:24:38	12:27:46	0	+185	8°
18	Tmp	23	5.120	09:45:17		0	+1800	8°	79	Tmp	91	1.736	12:25:50		0	+1800	9°
20	Tmp	23	6.672	09:48:36	09:45:33	0	-540	8°	80	Tmp	92	2.310	12:26:58		0	+1800	9°
21	Tmp	23	6.837	09:48:57	09:46:13	0	-483	8°	81	Tmp	92	3.103	12:28:17		0	+1800	9°
22	Tmp	26	0.166	09:55:23	09:55:18	0	-6	8°	82	Tmp	92	3.697	12:29:16	12:28:38	0	-105	9°
23	Tmp	28	0.833	09:56:36	09:56:32	0	-3	8°	83	Tmp	92	3.896	12:29:36	12:29:32	0	-3	9°
24	Tmp	30	4.322	10:00:51	10:00:55	0	+1	8°	<b>Etapa B</b> Num 151 Pen 0 PCZ 0 Total PP 8279 PG 12								
25	Tmp	31	5.785	10:03:06	10:03:12	0	+3	8°	Num 151 A 8° PG 13 B 9° PG 12 Tot PG 25 Col. 8°								
26	Tmp	32	5.875	10:03:19	10:04:14	0	+52	8°									
27	Tmp	34	1.670	10:07:11	10:07:44	0	+30	8°									
28	Tmp	34	2.541	10:09:03	10:09:32	0	+26	8°									
29	Tmp	35	3.018	10:10:04	10:10:44	0	+37	8°									
30	Tmp	37	0.415	10:13:45	10:13:52	0	+4	8°									
31	Tmp	38	2.012	10:15:53	10:16:00	0	+4	8°									
32	Tmp	38	2.506	10:16:42	10:16:56	0	+11	8°									
33	Tmp	41	5.170	10:20:12	10:20:40	0	+25	8°									
34	Tmp	41	5.529	10:20:55	10:21:46	0	+48	8°									
35	Tmp	42	0.191	10:21:28	10:22:21	0	+50	8°									
36	Tmp	42	0.620	10:22:20	10:23:17	0	+54	8°									
37	Tmp	42	1.301	10:23:42	10:24:54	0	+69	8°									
38	Tmp	43	1.666	10:24:28	10:26:51	0	+140	8°									
39	Tmp	44	2.320	10:25:58	10:28:08	0	+127	8°									
40	Tmp	47	0.238	10:32:48	10:33:30	0	+39	8°									
41	Tmp	47	0.791	10:33:59	10:34:41	0	+39	8°									
42	Tmp	49	1.221	10:34:41	10:35:27	0	+43	8°									
43	Tmp	50	1.581	10:35:23	10:36:23	0	+57	8°									
45	Tmp	52	2.364	10:36:51	10:37:51	0	+57	8°									
46	Tmp	52	2.851	10:37:35	10:38:26	0	+48	8°									
47	Tmp	53	3.227	10:38:12	10:39:02	0	+47	8°									
48	Tmp	53	3.294	10:38:20	10:39:14	0	+51	8°									
49	Tmp	53	3.552	10:38:49	10:39:48	0	+56	8°									
50	Tmp	54	4.062	10:39:35	10:40:28	0	+50	8°									
51	Tmp	54	4.596	10:40:21	10:41:34	0	+70	8°									
52	Tmp	54	4.788	10:40:37	10:41:57	0	+77	8°									
53	Tmp	54	4.961	10:40:52	10:43:39	0	+164	8°									
<b>Etapa A</b> Num 151 Pen 0 PCZ 1 Total PP 6656 PG 13																	
54	Tmp	58	0.514	11:23:37	11:23:41	0	+1	4°									
55	Tmp	58	1.527	11:25:00	11:25:15	0	+12	7°									
56	Tmp	58	2.449	11:26:16	11:26:45	0	+26	7°									
57	Tmp	60	0.308	11:27:51	11:28:19	0	+25	7°									
58	Tmp	63	1.808	11:30:40	11:30:51	0	+8	8°									
59	Tmp	65	0.390	11:43:10	11:43:05	0	-6	8°									
60	Tmp	66	0.879	11:44:22	11:44:50	0	+25	8°									
61	Tmp	70	1.135	11:46:31	11:47:05	0	+31	8°									
62	Tmp	70	1.215	11:46:43	11:47:38	0	+52	8°									

<b>Etapa B</b>	Num	151	Pen	0	PCZ	0	Total PP	8279	PG	12
----------------	-----	-----	-----	---	-----	---	----------	------	----	----

Num	151	A	8°	PG	13	B	9°	PG	12	Tot PG	25	Col.	8°
-----	-----	---	----	----	----	---	----	----	----	--------	----	------	----



<b>Moto Clube - Princesa Off Road</b>	
.	

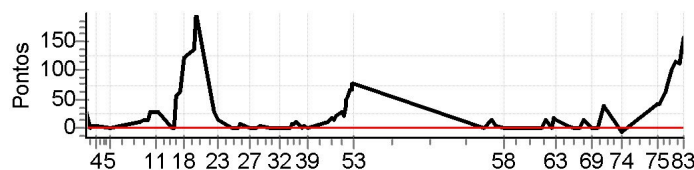
<b>N u m</b>	<b>153</b>	<b>Equipe</b>	153 / Vanderley Barreto / Van						
		<b>Patrocinador</b>	Omega Seguros						
		<b>Cat / NL / Largada</b>	19 / 09:09:00			<b>Cidade</b>	Feira de Santana		Wrf 250

PC	Tp	Trc	KmPC	Ideal	Passagem	Pen	Pontos	Col
1	Tmp	1	0.342	09:12:00	09:12:30	0	+27	6°
2	Tmp	2	1.160	09:13:35	09:13:40	0	+2	5°
3	Tmp	2	1.574	09:14:09	09:14:18	0	+6	6°
4	Tmp	2	2.466	09:15:22	09:15:31	0	+6	6°
5	Tmp	6	1.710	09:19:35	09:19:32	0	-0	5°
7	Tmp	12	2.993	09:29:44	09:29:57	0	+10	6°
8	Tmp	14	3.570	09:30:46	09:31:04	0	+15	6°
9	Tmp	15	0.217	09:32:11	09:32:30	0	+16	6°
10	Tmp	15	0.643	09:33:05	09:33:36	0	+28	6°
11	Tmp	17	1.616	09:34:54	09:35:27	0	+30	4°
12	Tmp	18	2.163	09:35:51	09:36:21	0	+27	4°
13	Tmp	22	3.030	09:39:59	09:39:59	0	+0	4°
14	Tmp	22	3.450	09:40:46	09:40:49	0	+0	4°
15	Tmp	23	3.798	09:41:27	09:42:25	0	+55	4°
17	Tmp	23	4.605	09:43:10	09:44:17	0	+64	4°
18	Tmp	23	5.120	09:44:17	09:46:22	0	+122	4°
20	Tmp	23	6.672	09:47:36	09:49:53	0	+134	4°
21	Tmp	23	6.837	09:47:57	09:51:17	0	+197	4°
22	Tmp	26	0.166	09:54:23	09:54:55	0	+29	4°
23	Tmp	28	0.833	09:55:36	09:55:55	0	+16	4°
24	Tmp	30	4.322	09:59:51	09:59:54	0	+0	4°
25	Tmp	31	5.785	10:02:06	10:02:11	0	+2	4°
26	Tmp	32	5.875	10:02:19	10:02:31	0	+9	4°
27	Tmp	34	1.670	10:06:11	10:06:14	0	+0	4°
28	Tmp	34	2.541	10:08:03	10:08:03	0	+0	4°
29	Tmp	35	3.018	10:09:04	10:09:12	0	+5	4°
30	Tmp	37	0.415	10:12:45	10:12:49	0	+1	4°
31	Tmp	38	2.012	10:14:53	10:14:51	0	-0	4°
32	Tmp	38	2.506	10:15:42	10:15:45	0	+0	4°
33	Tmp	41	5.170	10:19:12	10:19:16	0	+1	4°
34	Tmp	41	5.529	10:19:55	10:20:05	0	+7	4°
35	Tmp	42	0.191	10:20:28	10:20:38	0	+7	4°
36	Tmp	42	0.620	10:21:20	10:21:33	0	+10	4°
37	Tmp	42	1.301	10:22:42	10:22:46	0	+1	4°
38	Tmp	43	1.666	10:23:28	10:23:36	0	+5	4°
39	Tmp	44	2.320	10:24:58	10:25:03	0	+2	4°
40	Tmp	47	0.238	10:31:48	10:32:03	0	+12	4°
41	Tmp	47	0.791	10:32:59	10:33:19	0	+17	4°
42	Tmp	49	1.221	10:33:41	10:33:58	0	+14	4°
43	Tmp	50	1.581	10:34:23	10:34:49	0	+23	4°
45	Tmp	52	2.364	10:35:51	10:36:24	0	+30	4°
46	Tmp	52	2.851	10:36:35	10:36:59	0	+21	4°
47	Tmp	53	3.227	10:37:12	10:37:53	0	+38	4°
48	Tmp	53	3.294	10:37:20	10:38:11	0	+48	4°
49	Tmp	53	3.552	10:37:49	10:38:48	0	+56	4°
50	Tmp	54	4.062	10:38:35	10:39:45	0	+67	4°
51	Tmp	54	4.596	10:39:21	10:40:29	0	+65	4°
52	Tmp	54	4.788	10:39:37	10:40:55	0	+75	4°
53	Tmp	54	4.961	10:39:52	10:41:13	0	+78	4°

PC	Tp	Trc	KmPC	Ideal	Passagem	Pen	Pontos	Col
63	Tmp	70	1.437	11:46:17	11:46:36	0	+16	2°
64	Tmp	73	2.893	11:50:46	11:50:53	0	+4	2°
65	Tmp	73	3.438	11:52:08	11:52:12	0	+1	2°
66	Tmp	76	4.559	11:54:26	11:54:25	0	-0	2°
67	Tmp	77	5.361	11:55:44	11:56:02	0	+15	2°
68	Tmp	77	5.443	11:55:57	11:56:13	0	+13	2°
69	Tmp	80	7.123	11:58:32	11:58:37	0	+2	2°
70	Tmp	81	8.212	12:00:27	12:00:31	0	+1	3°
72	Tmp	81	9.358	12:02:29	12:03:12	0	+40	3°
73	Tmp	83	10.830	12:06:44	12:06:53	0	+6	2°
74	Tmp	84	0.544	12:08:14	12:08:09	0	-6	3°
75	Tmp	88	0.496	12:19:47	12:20:33	0	+43	4°
76	Tmp	89	1.103	12:20:42	12:21:28	0	+43	7°
77	Tmp	90	0.618	12:22:51	12:23:56	0	+62	7°
78	Tmp	90	1.090	12:23:38	12:24:58	0	+77	7°
79	Tmp	91	1.736	12:24:50	12:26:34	0	+101	7°
80	Tmp	92	2.310	12:25:58	12:27:57	0	+116	7°
81	Tmp	92	3.103	12:27:17	12:29:10	0	+110	7°
82	Tmp	92	3.697	12:28:16	12:30:34	0	+135	7°
83	Tmp	92	3.896	12:28:36	12:31:14	0	+155	7°

<b>Etapa B</b>	Num	153	Pen	0	PCZ	3	Total PP	1009	PG	14
----------------	-----	-----	-----	---	-----	---	----------	------	----	----

Num	153	A	4°	PG	18	B	7°	PG	14	Tot PG	32	Col.	6°
-----	-----	---	----	----	----	---	----	----	----	--------	----	------	----



**Moto Clube - Princesa Off Road**

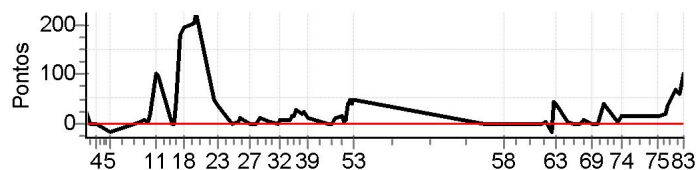
Etapa A	Num	153	Pen	0	PCZ	8	Total PP	1378	PG	18
54	Tmp	58	0.514	11:22:37	11:22:41	0	+1	5°		
55	Tmp	58	1.527	11:24:00	11:24:12	0	+9	6°		
56	Tmp	58	2.449	11:25:16	11:25:32	0	+13	6°		
57	Tmp	60	0.308	11:26:51	11:26:59	0	+5	6°		
58	Tmp	63	1.808	11:29:40	11:29:38	0	-0	6°		
59	Tmp	65	0.390	11:42:10	11:42:11	0	+0	6°		
60	Tmp	66	0.879	11:43:22	11:43:40	0	+15	6°		
61	Tmp	70	1.135	11:45:31	11:45:36	0	+2	6°		
62	Tmp	70	1.215	11:45:43	11:46:04	0	+18	4°		

<b>N u m</b>	<b>160</b>	<b>Equipe</b>	160 / José Avena / Vovo Gatinho						
		<b>Patrocinador</b>							
		<b>Cat / NL / Largada</b>	18 / 09:08:30			<b>Cidade</b>	Salvador		Ktm 250

PC	Tp	Trc	KmPC	Ideal	Passagem	Pen	Pontos	Col	PC	Tp	Trc	KmPC	Ideal	Passagem	Pen	Pontos	Col
1	Tmp	1	0.342	09:11:30	09:12:00	0	+27	7°	63	Tmp	70	1.437	11:45:47	11:46:31	0	+41	6°
2	Tmp	2	1.160	09:13:05	09:13:05	0	+0	4°	64	Tmp	73	2.893	11:50:16	11:50:23	0	+4	6°
3	Tmp	2	1.574	09:13:39	09:13:40	0	+0	4°	65	Tmp	73	3.438	11:51:38	11:51:37	0	-0	6°
4	Tmp	2	2.466	09:14:52	09:14:51	0	-0	1°	66	Tmp	76	4.559	11:53:56	11:53:59	0	+0	6°
5	Tmp	6	1.710	09:19:05	09:18:57	0	-15	6°	67	Tmp	77	5.361	11:55:14	11:55:26	0	+9	6°
7	Tmp	12	2.993	09:29:14	09:29:22	0	+5	5°	68	Tmp	77	5.443	11:55:27	11:55:40	0	+10	5°
8	Tmp	14	3.570	09:30:16	09:30:30	0	+11	5°	69	Tmp	80	7.123	11:58:02	11:58:07	0	+2	5°
9	Tmp	15	0.217	09:31:41	09:31:49	0	+5	4°	70	Tmp	81	8.212	11:59:57	11:59:59	0	+0	5°
10	Tmp	15	0.643	09:32:35	09:32:59	0	+21	4°	72	Tmp	81	9.358	12:01:59	12:02:44	0	+42	5°
11	Tmp	17	1.616	09:34:24	09:36:11	0	+104	7°	73	Tmp	83	10.830	12:06:14	12:06:21	0	+4	5°
12	Tmp	18	2.163	09:35:21	09:37:00	0	+96	7°	74	Tmp	84	0.544	12:07:44	12:08:04	0	+17	4°
13	Tmp	22	3.030	09:39:29	09:39:28	0	-0	7°	75	Tmp	88	0.496	12:19:17	12:19:37	0	+17	6°
14	Tmp	22	3.450	09:40:16	09:40:15	0	-0	7°	76	Tmp	89	1.103	12:20:12	12:20:32	0	+17	6°
15	Tmp	23	3.798	09:40:57	09:41:45	0	+45	6°	77	Tmp	90	0.618	12:22:21	12:22:45	0	+21	6°
17	Tmp	23	4.605	09:42:40	09:45:43	0	+180	6°	78	Tmp	90	1.090	12:23:08	12:23:49	0	+38	6°
18	Tmp	23	5.120	09:43:47	09:47:03	0	+193	6°	79	Tmp	91	1.736	12:24:20	12:25:17	0	+54	6°
20	Tmp	23	6.672	09:47:06	09:50:31	0	+202	6°	80	Tmp	92	2.310	12:25:28	12:26:40	0	+69	6°
21	Tmp	23	6.837	09:47:27	09:51:13	0	+223	6°	81	Tmp	92	3.103	12:26:47	12:27:51	0	+61	6°
22	Tmp	26	0.166	09:53:53	09:54:44	0	+48	6°	82	Tmp	92	3.697	12:27:46	12:29:10	0	+81	5°
23	Tmp	28	0.833	09:55:06	09:55:45	0	+36	6°	83	Tmp	92	3.896	12:28:06	12:29:49	0	+100	5°
24	Tmp	30	4.322	09:59:21	09:59:22	0	+0	6°	<b>Etapa B</b> Num 160 Pen 0 PCZ 5 Total PP 659 PG 16								
25	Tmp	31	5.785	10:01:36	10:01:44	0	+5	6°	Num 160 A 5° PG 16 B 5° PG 16 Tot PG 32 Col. 5°								
26	Tmp	32	5.875	10:01:49	10:02:06	0	+14	5°									
27	Tmp	34	1.670	10:05:41	10:05:45	0	+1	5°									
28	Tmp	34	2.541	10:07:33	10:07:39	0	+3	5°									
29	Tmp	35	3.018	10:08:34	10:08:50	0	+13	5°									
30	Tmp	37	0.415	10:12:15	10:12:25	0	+7	5°									
31	Tmp	38	2.012	10:14:23	10:14:24	0	+0	5°									
32	Tmp	38	2.506	10:15:12	10:15:24	0	+9	5°									
33	Tmp	41	5.170	10:18:42	10:18:56	0	+11	5°									
34	Tmp	41	5.529	10:19:25	10:19:47	0	+19	5°									
35	Tmp	42	0.191	10:19:58	10:20:20	0	+19	5°									
36	Tmp	42	0.620	10:20:50	10:21:23	0	+30	5°									
37	Tmp	42	1.301	10:22:12	10:22:38	0	+23	5°									
38	Tmp	43	1.666	10:22:58	10:23:25	0	+24	6°									
39	Tmp	44	2.320	10:24:28	10:24:46	0	+15	6°									
40	Tmp	47	0.238	10:31:18	10:31:24	0	+3	6°									
41	Tmp	47	0.791	10:32:29	10:32:35	0	+3	5°									
42	Tmp	49	1.221	10:33:11	10:33:24	0	+10	5°									
43	Tmp	50	1.581	10:33:53	10:34:10	0	+14	5°									
45	Tmp	52	2.364	10:35:21	10:35:40	0	+16	5°									
46	Tmp	52	2.851	10:36:05	10:36:15	0	+7	5°									
47	Tmp	53	3.227	10:36:42	10:36:55	0	+10	5°									
48	Tmp	53	3.294	10:36:50	10:37:07	0	+14	5°									
49	Tmp	53	3.552	10:37:19	10:38:03	0	+41	5°									
50	Tmp	54	4.062	10:38:05	10:38:58	0	+50	5°									
51	Tmp	54	4.596	10:38:51	10:39:36	0	+42	5°									
52	Tmp	54	4.788	10:39:07	10:39:59	0	+49	5°									
53	Tmp	54	4.961	10:39:22	10:40:16	0	+51	5°									
<b>Etapa A</b> Num 160 Pen 0 PCZ 7 Total PP 1714 PG 16																	
54	Tmp	58	0.514	11:22:07	11:22:11	0	+1	6°									
55	Tmp	58	1.527	11:23:30	11:23:36	0	+3	5°									
56	Tmp	58	2.449	11:24:46	11:24:52	0	+3	5°									
57	Tmp	60	0.308	11:26:21	11:26:23	0	+0	4°									
58	Tmp	63	1.808	11:29:10	11:29:14	0	+1	4°									
59	Tmp	65	0.390	11:41:40	11:41:38	0	-0	4°									
60	Tmp	66	0.879	11:42:52	11:42:59	0	+4	3°									
61	Tmp	70	1.135	11:45:01	11:44:53	0	-15	4°									
62	Tmp	70	1.215	11:45:13	11:46:01	0	+45	6°									

<b>Etapa B</b>	Num	160	Pen	0	PCZ	5	Total PP	659	PG	16
----------------	-----	-----	-----	---	-----	---	----------	-----	----	----

Num	160	A	5°	PG	16	B	5°	PG	16	Tot PG	32	Col.	5°
-----	-----	---	----	----	----	---	----	----	----	--------	----	------	----



**Moto Clube - Princesa Off Road**

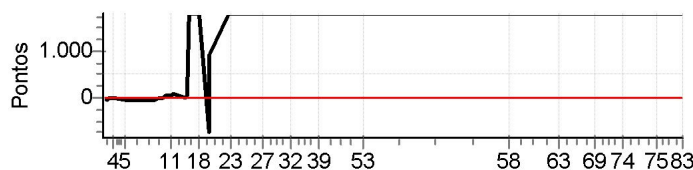
<b>N u m</b>	<b>333</b>	Equipe	333 / Raimundo Ribeiro / Raimundão						
		Patrocinador							
		Cat / NL / Largada	23 / 09:11:00	Cidade	Salvador	Crfx 250			

PC	Tp	Trc	KmPC	Ideal	Passagem	Pen	Pontos	Col
1	Tmp	1	0.342	09:14:00	09:14:07	0	+4	10°
2	Tmp	2	1.160	09:15:35	09:15:18	0	-42	13°
3	Tmp	2	1.574	09:16:09	09:15:58	0	-24	13°
4	Tmp	2	2.466	09:17:22	09:17:14	0	-15	13°
5	Tmp	6	1.710	09:21:35	09:21:07	0	-75	13°
7	Tmp	12	2.993	09:31:44	09:31:23	0	-54	13°
8	Tmp	14	3.570	09:32:46	09:32:38	0	-15	13°
9	Tmp	15	0.217	09:34:11	09:34:14	0	+0	12°
10	Tmp	15	0.643	09:35:05	09:35:31	0	+23	12°
11	Tmp	17	1.616	09:36:54	09:37:42	0	+45	12°
12	Tmp	18	2.163	09:37:51	09:38:48	0	+54	12°
13	Tmp	22	3.030	09:41:59	09:42:00	0	+0	11°
14	Tmp	22	3.450	09:42:46	09:43:13	0	+24	11°
15	Tmp	23	3.798	09:43:27		0	+1800	13°
17	Tmp	23	4.605	09:45:10		0	+1800	13°
18	Tmp	23	5.120	09:46:17		0	+1800	13°
20	Tmp	23	6.672	09:49:36	09:45:25	0	-744	12°
21	Tmp	23	6.837	09:49:57	10:19:31	0	+900	12°
22	Tmp	26	0.166	09:56:23		0	+1800	12°
23	Tmp	28	0.833	09:57:36		0	+1800	12°
24	Tmp	30	4.322	10:01:51		0	+1800	12°
25	Tmp	31	5.785	10:04:06		0	+1800	12°
26	Tmp	32	5.875	10:04:19		0	+1800	12°
27	Tmp	34	1.670	10:08:11		0	+1800	12°
28	Tmp	34	2.541	10:10:03		0	+1800	12°
29	Tmp	35	3.018	10:11:04		0	+1800	12°
30	Tmp	37	0.415	10:14:45		0	+1800	12°
31	Tmp	38	2.012	10:16:53		0	+1800	12°
32	Tmp	38	2.506	10:17:42		0	+1800	12°
33	Tmp	41	5.170	10:21:12		0	+1800	12°
34	Tmp	41	5.529	10:21:55		0	+1800	12°
35	Tmp	42	0.191	10:22:28		0	+1800	12°
36	Tmp	42	0.620	10:23:20		0	+1800	12°
37	Tmp	42	1.301	10:24:42		0	+1800	12°
38	Tmp	43	1.666	10:25:28		0	+1800	12°
39	Tmp	44	2.320	10:26:58		0	+1800	12°
40	Tmp	47	0.238	10:33:48		0	+1800	12°
41	Tmp	47	0.791	10:34:59		0	+1800	12°
42	Tmp	49	1.221	10:35:41		0	+1800	12°
43	Tmp	50	1.581	10:36:23		0	+1800	12°
45	Tmp	52	2.364	10:37:51		0	+1800	12°
46	Tmp	52	2.851	10:38:35		0	+1800	12°
47	Tmp	53	3.227	10:39:12		0	+1800	12°
48	Tmp	53	3.294	10:39:20		0	+1800	12°
49	Tmp	53	3.552	10:39:49		0	+1800	12°
50	Tmp	54	4.062	10:40:35		0	+1800	12°
51	Tmp	54	4.596	10:41:21		0	+1800	12°
52	Tmp	54	4.788	10:41:37		0	+1800	12°
53	Tmp	54	4.961	10:41:52		0	+1800	12°

PC	Tp	Trc	KmPC	Ideal	Passagem	Pen	Pontos	Col
63	Tmp	70	1.437	11:48:17		0	+1800	13°
64	Tmp	73	2.893	11:52:46		0	+1800	13°
65	Tmp	73	3.438	11:54:08		0	+1800	13°
66	Tmp	76	4.559	11:56:26		0	+1800	13°
67	Tmp	77	5.361	11:57:44		0	+1800	13°
68	Tmp	77	5.443	11:57:57		0	+1800	13°
69	Tmp	80	7.123	12:00:32		0	+1800	13°
70	Tmp	81	8.212	12:02:27		0	+1800	13°
72	Tmp	81	9.358	12:04:29		0	+1800	13°
73	Tmp	83	10.830	12:08:44		0	+1800	13°
74	Tmp	84	0.544	12:10:14		0	+1800	13°
75	Tmp	88	0.496	12:21:47		0	+1800	13°
76	Tmp	89	1.103	12:22:42		0	+1800	13°
77	Tmp	90	0.618	12:24:51		0	+1800	13°
78	Tmp	90	1.090	12:25:38		0	+1800	13°
79	Tmp	91	1.736	12:26:50		0	+1800	13°
80	Tmp	92	2.310	12:27:58		0	+1800	13°
81	Tmp	92	3.103	12:29:17		0	+1800	13°
82	Tmp	92	3.697	12:30:16		0	+1800	13°
83	Tmp	92	3.896	12:30:36		0	+1800	13°

<b>Etapa B</b>	Num	333	Pen	0	PCZ	0	Total PP	52200	PG	0
----------------	-----	-----	-----	---	-----	---	----------	-------	----	---

Num	333	A	NC	PG	0	B	NC	PG	0	Tot PG	0	Col.	13°
-----	-----	---	----	----	---	---	----	----	---	--------	---	------	-----



**Moto Clube - Princesa Off Road**

PC	Tp	Trc	KmPC	Ideal	Passagem	Pen	Pontos	Col
54	Tmp	58	0.514	11:24:37		0	+1800	13°
55	Tmp	58	1.527	11:26:00		0	+1800	13°
56	Tmp	58	2.449	11:27:16		0	+1800	13°
57	Tmp	60	0.308	11:28:51		0	+1800	13°
58	Tmp	63	1.808	11:31:40		0	+1800	13°
59	Tmp	65	0.390	11:44:10		0	+1800	13°
60	Tmp	66	0.879	11:45:22		0	+1800	13°
61	Tmp	70	1.135	11:47:31		0	+1800	13°
62	Tmp	70	1.215	11:47:43		0	+1800	13°