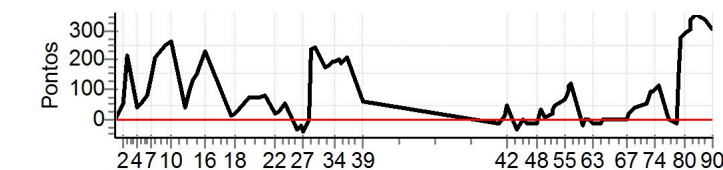


N u m	3	Equipe	3 / Antonio Augusto A. Santos / Guto Bodinho						
		Patrocinador	Moto Itaberaba Honda.pref.itaberaba, Totem						
		Cat / NL / Largada	EXECUTIVO / 24 / 08:43:30	Cidade	Itaberaba	Honda Crf-230			

PC	Tp	Trc	KmPC	Ideal	Passagem	Pen	Pontos	Col	PC	Tp	Trc	KmPC	Ideal	Passagem	Pen	Pontos	Col
1	Tmp	3	0.875	08:52:47	08:52:43	0	-3	6°	59	Tmp	112	4.100	12:37:12	12:39:16	0	+121	1°
2	Tmp	5	3.706	08:56:59	08:57:52	0	+50	3°	60	Tmp	115	6.288	12:43:15	12:43:04	0	-24	1°
3	Tmp	6	4.396	08:58:18	09:01:54	0	+213	4°	61	Tmp	117	7.265	12:44:42	12:44:43	0	+0	1°
4	Tmp	9	1.332	09:03:40	09:04:25	0	+42	4°	62	Tmp	117	8.149	12:45:55	12:45:53	0	-0	1°
5	Tmp	11	2.366	09:05:16	09:06:09	0	+50	4°	63	Tmp	118	10.030	12:48:23	12:48:14	0	-18	1°
6	Tmp	12	3.599	09:08:35	09:10:01	0	+83	4°	64	Tmp	118	12.744	12:51:55	12:51:48	0	-12	1°
7	Tmp	14	4.326	09:10:30	09:12:53	0	+140	4°	65	Tmp	121	0.603	12:53:04	12:53:00	0	-3	1°
8	Tmp	16	5.226	09:12:40	09:16:11	0	+208	4°	66	Tmp	122	1.180	12:53:56	12:53:55	0	-0	1°
9	Tmp	20	7.247	09:17:13	09:21:23	0	+247	4°	67	Tmp	126	0.583	13:04:54	13:04:53	0	-0	1°
10	Tmp	20	8.875	09:20:00	09:24:28	0	+265	4°	68	Tmp	127	1.265	13:05:58	13:06:22	0	+21	1°
11	Tmp	24	1.784	09:27:07	09:27:47	0	+37	4°	69	Tmp	128	3.244	13:09:10	13:09:49	0	+36	1°
12	Tmp	25	2.622	09:29:35	09:31:09	0	+91	4°	70	Tmp	133	1.038	13:12:16	13:13:06	0	+47	1°
13	Tmp	25	3.122	09:31:35	09:33:50	0	+132	3°	71	Tmp	133	1.808	13:14:50	13:15:48	0	+55	1°
14	Tmp	26	3.479	09:32:58	09:35:38	0	+157	3°	72	Tmp	134	2.247	13:16:33	13:18:07	0	+91	1°
15	Tmp	27	3.949	09:34:21	09:37:19	0	+175	3°	73	Tmp	135	2.715	13:18:00	13:19:39	0	+96	1°
16	Tmp	30	5.142	09:36:40	09:40:31	0	+228	3°	74	Tmp	136	3.042	13:18:51	13:20:34	0	+100	1°
17	Tmp	35	2.078	09:49:47	09:50:01	0	+11	3°	75	Tmp	137	3.935	13:20:27	13:22:24	0	+114	1°
18	Tmp	37	3.208	09:51:33	09:51:57	0	+21	3°	76	Tmp	140	5.322	13:25:29	13:25:30	0	+0	1°
19	Tmp	42	8.878	09:58:57	10:00:14	0	+74	3°	77	Tmp	141	7.859	13:29:30	13:29:22	0	-15	1°
20	Tmp	47	2.382	10:03:42	10:05:01	0	+76	2°	78	Tmp	143	8.452	13:30:33	13:33:14	0	+158	1°
21	Tmp	49	4.920	10:06:48	10:08:12	0	+81	2°	79	Tmp	144	0.061	13:31:57	13:36:35	0	+275	1°
22	Tmp	50	8.401	10:11:06	10:11:31	0	+22	2°	80	Tmp	145	1.562	13:34:00	13:38:56	0	+293	1°
23	Tmp	52	0.201	10:13:41	10:14:11	0	+27	2°	81	Tmp	146	3.077	13:36:13	13:41:22	0	+306	1°
24	Tmp	54	2.350	10:16:59	10:17:52	0	+50	2°	82	Tmp	146	3.446	13:36:52	13:42:36	0	+341	1°
25	Tmp	58	0.230	10:22:44	10:22:30	0	-33	2°	83	Tmp	147	3.788	13:37:28	13:43:14	0	+343	1°
26	Tmp	60	1.457	10:24:36	10:24:26	0	-21	2°	84	Tmp	150	4.506	13:38:35	13:44:29	0	+351	1°
27	Tmp	60	1.887	10:25:17	10:25:00	0	-42	2°	85	Tmp	150	4.637	13:38:48	13:44:49	0	+358	1°
28	Tmp	64	3.320	10:27:54	10:27:51	0	-0	2°	86	Tmp	152	6.165	13:41:40	13:47:28	0	+345	1°
29	Tmp	66	4.183	10:29:34	10:33:33	0	+236	2°	87	Tmp	153	7.453	13:43:33	13:49:15	0	+339	1°
30	Tmp	69	5.179	10:31:27	10:35:31	0	+241	2°	88	Tmp	154	9.789	13:46:37	13:51:50	0	+310	1°
31	Tmp	72	8.898	10:36:35	10:39:35	0	+177	2°	89	Tmp	155	9.848	13:46:43	13:51:57	0	+311	1°
32	Tmp	73	0.331	10:37:59	10:41:07	0	+185	2°	90	Tmp	155	10.272	13:47:18	13:52:28	0	+307	1°
33	Tmp	74	1.352	10:40:04	10:43:21	0	+194	2°	Etapa B Num 3 Pen 0 PCZ 6 Total PP 5460 PG 25								
34	Tmp	75	1.883	10:41:10	10:44:26	0	+193	2°	Num 3 A 2° PG 22 B 1° PG 25 Tot PG 47 Col. 1°								
35	Tmp	75	2.771	10:42:41	10:46:03	0	+199	2°									
36	Tmp	75	3.774	10:44:25	10:47:39	0	+191	2°									
37	Tmp	76	4.206	10:45:04	10:48:19	0	+192	2°									
38	Tmp	76	5.470	10:46:55	10:50:25	0	+207	2°									
39	Tmp	78	11.908	10:55:20	10:56:20	0	+57	2°									

Etapa A	Num	3	Pen	0	PCZ	1	Total PP	4651	PG	22
40	Tmp	84	3.419	12:01:55	12:01:47	0	-15	3°		
41	Tmp	87	5.618	12:05:05	12:05:18	0	+10	3°		
42	Tmp	88	6.046	12:05:52	12:06:41	0	+46	3°		
43	Tmp	89	7.837	12:08:14	12:08:31	0	+14	3°		
44	Tmp	90	10.102	12:10:58	12:10:43	0	-36	3°		
45	Tmp	92	0.434	12:13:40	12:13:38	0	-0	3°		
46	Tmp	94	1.558	12:15:17	12:15:10	0	-12	3°		
47	Tmp	95	4.014	12:18:27	12:18:19	0	-15	3°		
48	Tmp	96	5.897	12:21:02	12:20:54	0	-15	3°		
49	Tmp	100	6.628	12:22:23	12:22:56	0	+30	1°		
50	Tmp	101	7.581	12:24:18	12:24:25	0	+4	1°		
51	Tmp	104	8.731	12:26:10	12:26:25	0	+12	1°		
52	Tmp	105	9.934	12:28:08	12:28:33	0	+22	1°		
53	Tmp	106	10.213	12:28:37	12:29:15	0	+35	1°		
54	Tmp	108	0.550	12:29:42	12:30:32	0	+47	1°		
55	Tmp	110	2.679	12:34:03	12:35:11	0	+65	1°		
56	Tmp	111	2.980	12:35:03	12:36:23	0	+77	1°		
57	Tmp	112	3.472	12:35:54	12:37:40	0	+103	1°		
58	Tmp	112	3.601	12:36:10	12:38:05	0	+112	1°		



Moto Clube / Princesa Off Road / Zaitec

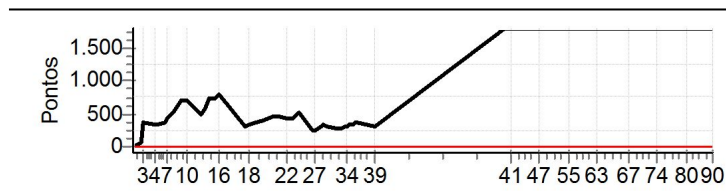
N u m	81	Equipe	81 / Rosevaldo Soares Barreto / Bebe						
		Patrocinador							
		Cat / NL / Largada	EXECUTIVO / 29 / 08:46:00	Cidade	Sto Ant de Jesus				

PC	Tp	Trc	KmPC	Ideal	Passagem	Pen	Pontos	Col	PC	Tp	Trc	KmPC	Ideal	Passagem	Pen	Pontos	Col
1	Tmp	3	0.875	08:55:17	08:55:16	0	-0	1°	59	Tmp	112	4.100	12:39:42		0	+1800	8°
2	Tmp	5	3.706	08:59:29	09:00:33	0	+61	4°	60	Tmp	115	6.288	12:45:45		0	+1800	8°
3	Tmp	6	4.396	09:00:48	09:06:54	0	+363	6°	61	Tmp	117	7.265	12:47:12		0	+1800	8°
4	Tmp	9	1.332	09:06:10	09:11:59	0	+346	6°	62	Tmp	117	8.149	12:48:25		0	+1800	8°
5	Tmp	11	2.366	09:07:46	09:13:30	0	+341	7°	63	Tmp	118	10.030	12:50:53		0	+1800	8°
6	Tmp	12	3.599	09:11:05	09:17:09	0	+361	7°	64	Tmp	118	12.744	12:54:25		0	+1800	8°
7	Tmp	14	4.326	09:13:00	09:20:01	0	+418	7°	65	Tmp	121	0.603	12:55:34		0	+1800	8°
8	Tmp	16	5.226	09:15:10	09:23:58	0	+525	7°	66	Tmp	122	1.180	12:56:26		0	+1800	8°
9	Tmp	20	7.247	09:19:43	09:31:39	0	+713	7°	67	Tmp	126	0.583	13:07:24		0	+1800	8°
10	Tmp	20	8.875	09:22:30	09:34:29	0	+716	7°	68	Tmp	127	1.265	13:08:28		0	+1800	8°
11	Tmp	24	1.784	09:29:37	09:37:50	0	+490	7°	69	Tmp	128	3.244	13:11:40		0	+1800	8°
12	Tmp	25	2.622	09:32:05	09:41:33	0	+565	6°	70	Tmp	133	1.038	13:14:46		0	+1800	8°
13	Tmp	25	3.122	09:34:05	09:46:10	0	+722	6°	71	Tmp	133	1.808	13:17:20		0	+1800	8°
14	Tmp	26	3.479	09:35:28	09:47:49	0	+738	6°	72	Tmp	134	2.247	13:19:03		0	+1800	8°
15	Tmp	27	3.949	09:36:51	09:49:17	0	+743	6°	73	Tmp	135	2.715	13:20:30		0	+1800	8°
16	Tmp	30	5.142	09:39:10	09:52:31	0	+798	6°	74	Tmp	136	3.042	13:21:21		0	+1800	8°
17	Tmp	35	2.078	09:52:17	09:57:38	0	+318	5°	75	Tmp	137	3.935	13:22:57		0	+1800	8°
18	Tmp	37	3.208	09:54:03	09:59:27	0	+321	5°	76	Tmp	140	5.322	13:27:59		0	+1800	8°
19	Tmp	42	8.878	10:01:27	10:08:21	0	+411	5°	77	Tmp	141	7.859	13:32:00		0	+1800	8°
20	Tmp	47	2.382	10:06:12	10:13:40	0	+445	5°	78	Tmp	143	8.452	13:33:03		0	+1800	8°
21	Tmp	49	4.920	10:09:18	10:16:52	0	+451	5°	79	Tmp	144	0.061	13:34:27		0	+1800	8°
22	Tmp	50	8.401	10:13:36	10:20:43	0	+424	5°	80	Tmp	145	1.562	13:36:30		0	+1800	8°
23	Tmp	52	0.201	10:16:11	10:23:31	0	+437	5°	81	Tmp	146	3.077	13:38:43		0	+1800	8°
24	Tmp	54	2.350	10:19:29	10:28:07	0	+515	5°	82	Tmp	146	3.446	13:39:22		0	+1800	8°
25	Tmp	58	0.230	10:25:14	10:29:55	0	+278	5°	83	Tmp	147	3.788	13:39:58		0	+1800	8°
26	Tmp	60	1.457	10:27:06	10:31:27	0	+258	5°	84	Tmp	150	4.506	13:41:05		0	+1800	8°
27	Tmp	60	1.887	10:27:47	10:32:06	0	+256	5°	85	Tmp	150	4.637	13:41:18		0	+1800	8°
28	Tmp	64	3.320	10:30:24	10:35:35	0	+308	5°	86	Tmp	152	6.165	13:44:10		0	+1800	8°
29	Tmp	66	4.183	10:32:04	10:37:40	0	+333	5°	87	Tmp	153	7.453	13:46:03		0	+1800	8°
30	Tmp	69	5.179	10:33:57	10:39:17	0	+317	5°	88	Tmp	154	9.789	13:49:07		0	+1800	8°
31	Tmp	72	8.898	10:39:05	10:43:34	0	+266	5°	89	Tmp	155	9.848	13:49:13		0	+1800	8°
32	Tmp	73	0.331	10:40:29	10:45:18	0	+286	5°	90	Tmp	155	10.272	13:49:48		0	+1800	8°
33	Tmp	74	1.352	10:42:34	10:47:34	0	+297	5°	Etapa B Num 81 Pen 0 PCZ 0 Total PP 91800 PG 0								
34	Tmp	75	1.883	10:43:40	10:48:46	0	+303	5°	Num 81 A 5° PG 16 B NC PG 0 Tot PG 16 Col. 8°								
35	Tmp	75	2.771	10:45:11	10:51:01	0	+347	5°									
36	Tmp	75	3.774	10:46:55	10:52:48	0	+350	5°									
37	Tmp	76	4.206	10:47:34	10:53:31	0	+354	5°									
38	Tmp	76	5.470	10:49:25	10:55:38	0	+370	5°									
39	Tmp	78	11.908	10:57:50	11:02:46	0	+293	5°									

Etapa A	Num	81	Pen	0	PCZ	1	Total PP	15838	PG	16
----------------	-----	----	-----	---	-----	---	----------	-------	----	----

40	Tmp	84	3.419	12:04:25		0	+1800	8°
41	Tmp	87	5.618	12:07:35		0	+1800	8°
42	Tmp	88	6.046	12:08:22		0	+1800	8°
43	Tmp	89	7.837	12:10:44		0	+1800	8°
44	Tmp	90	10.102	12:13:28		0	+1800	8°
45	Tmp	92	0.434	12:16:10		0	+1800	8°
46	Tmp	94	1.558	12:17:47		0	+1800	8°
47	Tmp	95	4.014	12:20:57		0	+1800	8°
48	Tmp	96	5.897	12:23:32		0	+1800	8°
49	Tmp	100	6.628	12:24:53		0	+1800	8°
50	Tmp	101	7.581	12:26:48		0	+1800	8°
51	Tmp	104	8.731	12:28:40		0	+1800	8°
52	Tmp	105	9.934	12:30:38		0	+1800	8°
53	Tmp	106	10.213	12:31:07		0	+1800	8°
54	Tmp	108	0.550	12:32:12		0	+1800	8°
55	Tmp	110	2.679	12:36:33		0	+1800	8°
56	Tmp	111	2.980	12:37:33		0	+1800	8°
57	Tmp	112	3.472	12:38:24		0	+1800	8°
58	Tmp	112	3.601	12:38:40		0	+1800	8°

Etapa B	Num	81	Pen	0	PCZ	0	Total PP	91800	PG	0
----------------	-----	----	-----	---	-----	---	----------	-------	----	---



Moto Clube / Princesa Off Road / Zaitec

N u m	151	Equipe	151 / Claudio F Carrasco Torres / Carrasco						
		Patrocinador	Princesa Off-road						
		Cat / NL / Largada	EXECUTIVO / 25 / 08:44:00	Cidade	Salvador	Honda Crf-250			

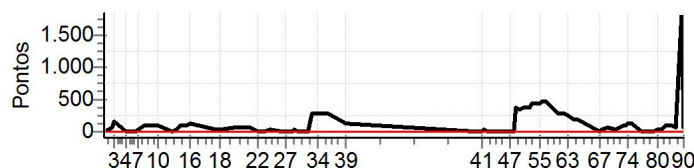
PC	Tp	Trc	KmPC	Ideal	Passagem	Pen	Pontos	Col	PC	Tp	Trc	KmPC	Ideal	Passagem	Pen	Pontos	Col													
1	Tmp	3	0.875	08:53:17	08:53:13	0	-3	5°	59	Tmp	112	4.100	12:37:42	13:07:38	0	+900	5°													
2	Tmp	5	3.706	08:57:29	09:02:49	0	+317	9°	60	Tmp	115	6.288	12:43:45	13:11:29	0	+900	5°													
3	Tmp	6	4.396	08:58:48	09:10:46	0	+715	9°	61	Tmp	117	7.265	12:45:12	13:14:31	0	+900	5°													
4	Tmp	9	1.332	09:04:10	09:13:55	0	+582	9°	62	Tmp	117	8.149	12:46:25	13:15:50	0	+900	5°													
5	Tmp	11	2.366	09:05:46	09:15:30	0	+581	9°	63	Tmp	118	10.030	12:48:53	13:18:17	0	+900	5°													
6	Tmp	12	3.599	09:09:05	09:19:05	0	+597	8°	64	Tmp	118	12.744	12:52:25	13:21:05	0	+900	5°													
7	Tmp	14	4.326	09:11:00	09:21:48	0	+645	8°	65	Tmp	121	0.603	12:53:34	13:22:33	0	+900	5°													
8	Tmp	16	5.226	09:13:10	09:24:56	0	+703	8°	66	Tmp	122	1.180	12:54:26	13:23:30	0	+900	5°													
9	Tmp	20	7.247	09:17:43	09:31:26	0	+820	8°	67	Tmp	126	0.583	13:05:24	13:32:04	0	+900	5°													
10	Tmp	20	8.875	09:20:30	09:34:16	0	+823	8°	68	Tmp	127	1.265	13:06:28	13:34:31	0	+900	5°													
11	Tmp	24	1.784	09:27:37	09:37:34	0	+594	8°	69	Tmp	128	3.244	13:09:40	13:38:08	0	+900	5°													
12	Tmp	25	2.622	09:30:05	09:40:54	0	+646	8°	70	Tmp	133	1.038	13:12:46	13:40:58	0	+900	5°													
13	Tmp	25	3.122	09:32:05	09:43:59	0	+711	8°	71	Tmp	133	1.808	13:15:20	13:43:39	0	+900	5°													
14	Tmp	26	3.479	09:33:28	09:45:34	0	+723	7°	72	Tmp	134	2.247	13:17:03	13:46:26	0	+900	5°													
15	Tmp	27	3.949	09:34:51	09:47:25	0	+751	7°	73	Tmp	135	2.715	13:18:30	13:48:18	0	+900	5°													
16	Tmp	30	5.142	09:37:10	09:54:17	0	+900	7°	74	Tmp	136	3.042	13:19:21	13:49:45	0	+1800	5°													
17	Tmp	35	2.078	09:50:17	09:57:40	0	+440	7°	75	Tmp	137	3.935	13:20:57	13:51:54	0	+1800	5°													
18	Tmp	37	3.208	09:52:03	09:59:31	0	+445	7°	76	Tmp	140	5.322	13:25:59	13:54:32	0	+900	5°													
19	Tmp	42	8.878	09:59:27	10:07:34	0	+484	7°	77	Tmp	141	7.859	13:30:00	13:59:08	0	+900	5°													
20	Tmp	47	2.382	10:04:12	10:12:06	0	+471	7°	78	Tmp	143	8.452	13:31:03	14:00:36	0	+900	5°													
21	Tmp	49	4.920	10:07:18	10:14:52	0	+451	7°	79	Tmp	144	0.061	13:32:27	14:02:26	0	+900	5°													
22	Tmp	50	8.401	10:11:36	10:19:23	0	+464	7°	80	Tmp	145	1.562	13:34:30	14:05:23	0	+1800	5°													
23	Tmp	52	0.201	10:14:11	10:21:52	0	+458	6°	81	Tmp	146	3.077	13:36:43	14:08:17	0	+1800	5°													
24	Tmp	54	2.350	10:17:29	10:25:09	0	+457	6°	82	Tmp	146	3.446	13:37:22	14:09:39	0	+1800	5°													
25	Tmp	58	0.230	10:23:14	10:27:51	0	+274	6°	83	Tmp	147	3.788	13:37:58	14:10:29	0	+1800	5°													
26	Tmp	60	1.457	10:25:06	10:29:50	0	+281	6°	84	Tmp	150	4.506	13:39:05		0	+1800	5°													
27	Tmp	60	1.887	10:25:47	10:30:24	0	+274	6°	85	Tmp	150	4.637	13:39:18	14:13:17	0	+1800	5°													
28	Tmp	64	3.320	10:28:24	10:33:06	0	+279	6°	86	Tmp	152	6.165	13:42:10	14:16:38	0	+1800	5°													
29	Tmp	66	4.183	10:30:04	10:35:44	0	+337	6°	87	Tmp	153	7.453	13:44:03	14:19:09	0	+1800	5°													
30	Tmp	69	5.179	10:31:57	10:37:31	0	+331	6°	88	Tmp	154	9.789	13:47:07		0	+1800	5°													
31	Tmp	72	8.898	10:37:05	10:41:35	0	+267	6°	89	Tmp	155	9.848	13:47:13	14:22:05	1800	+3600	5°													
32	Tmp	73	0.331	10:38:29	10:43:27	0	+295	6°	90	Tmp	155	10.272	13:47:48	14:24:15	0	+1800	5°													
33	Tmp	74	1.352	10:40:34	10:45:39	0	+302	6°	Etapa B									Num	151	Pen	1800	PCZ	0	Total PP	59400	PG	16			
34	Tmp	75	1.883	10:41:40	10:46:55	0	+312	6°	Num									151	A	6°	PG	15	B	5°	PG	16	Tot PG	31	Col.	4°
35	Tmp	75	2.771	10:43:11	10:48:34	0	+320	6°																						
36	Tmp	75	3.774	10:44:55	10:50:16	0	+318	6°	Etapa A									Num	151	Pen	0	PCZ	0	Total PP	18277	PG	15			
37	Tmp	76	4.206	10:45:34	10:51:18	0	+341	6°	40	Tmp	84	3.419	12:02:25	12:24:54	0	+900	6°													
38	Tmp	76	5.470	10:47:25	10:53:15	0	+347	6°	41	Tmp	87	5.618	12:05:35	12:28:30	0	+900	6°													
39	Tmp	78	11.908	10:55:50	10:59:31	0	+218	6°	42	Tmp	88	6.046	12:06:22	12:29:41	0	+900	6°													
									43	Tmp	89	7.837	12:08:44	12:31:36	0	+900	6°													
									44	Tmp	90	10.102	12:11:28	12:33:52	0	+900	6°													
									45	Tmp	92	0.434	12:14:10	12:36:20	0	+900	6°													
									46	Tmp	94	1.558	12:15:47	12:37:39	0	+900	6°													
									47	Tmp	95	4.014	12:18:57	12:40:22	0	+900	6°													
									48	Tmp	96	5.897	12:21:32	12:42:31	0	+900	6°													
									49	Tmp	100	6.628	12:22:53	12:44:45	0	+900	6°													
									50	Tmp	101	7.581	12:24:48	12:46:16	0	+900	6°													
									51	Tmp	104	8.731	12:26:40	12:53:02	0	+900	6°													
									52	Tmp	105	9.934	12:28:38	12:55:17	0	+900	6°													
									53	Tmp	106	10.213	12:29:07	12:55:59	0	+900	6°													
									54	Tmp	108	0.550	12:30:12	12:57:23	0	+900	6°													
									55	Tmp	110	2.679	12:34:33	13:02:44	0	+900	5°													
									56	Tmp	111	2.980	12:35:33	13:04:03	0	+900	5°													
									57	Tmp	112	3.472	12:36:24	13:05:15	0	+900	5°													
									58	Tmp	112	3.601	12:36:40	13:06:21	0	+900	5°													

Moto Clube / Princesa Off Road / Zaitec

N u m	153	Equipe	153 / Vanderlei S Barreto / Van						
		Patrocinador							
		Cat / NL / Largada	EXECUTIVO / 22 / 08:42:30	Cidade	Feira de Santana				

PC	Tp	Trc	KmPC	Ideal	Passagem	Pen	Pontos	Col	PC	Tp	Trc	KmPC	Ideal	Passagem	Pen	Pontos	Col
1	Tmp	3	0.875	08:51:47	08:51:48	0	+0	3°	59	Tmp	112	4.100	12:36:12	12:44:04	0	+469	3°
2	Tmp	5	3.706	08:55:59	08:56:47	0	+45	2°	60	Tmp	115	6.288	12:42:15	12:46:56	0	+278	3°
3	Tmp	6	4.396	08:57:18	08:59:49	0	+148	2°	61	Tmp	117	7.265	12:43:42	12:48:32	0	+287	3°
4	Tmp	9	1.332	09:02:40	09:02:46	0	+3	2°	62	Tmp	117	8.149	12:44:55	12:49:37	0	+279	3°
5	Tmp	11	2.366	09:04:16	09:04:23	0	+4	2°	63	Tmp	118	10.030	12:47:23	12:51:36	0	+250	3°
6	Tmp	12	3.599	09:07:35	09:07:45	0	+7	2°	64	Tmp	118	12.744	12:50:55	12:54:03	0	+185	3°
7	Tmp	14	4.326	09:09:30	09:10:11	0	+38	2°	65	Tmp	121	0.603	12:52:04	12:55:16	0	+189	3°
8	Tmp	16	5.226	09:11:40	09:13:09	0	+86	2°	66	Tmp	122	1.180	12:52:56	12:56:09	0	+190	3°
9	Tmp	20	7.247	09:16:13	09:17:44	0	+88	2°	67	Tmp	126	0.583	13:03:54	13:04:01	0	+4	3°
10	Tmp	20	8.875	09:19:00	09:20:33	0	+90	2°	68	Tmp	127	1.265	13:04:58	13:05:44	0	+43	3°
11	Tmp	24	1.784	09:26:07	09:26:08	0	+0	1°	69	Tmp	128	3.244	13:08:10	13:09:06	0	+53	3°
12	Tmp	25	2.622	09:28:35	09:29:06	0	+28	1°	70	Tmp	133	1.038	13:11:16	13:12:00	0	+41	3°
13	Tmp	25	3.122	09:30:35	09:31:57	0	+79	1°	71	Tmp	133	1.808	13:13:50	13:14:42	0	+49	3°
14	Tmp	26	3.479	09:31:58	09:33:36	0	+95	1°	72	Tmp	134	2.247	13:15:33	13:17:01	0	+85	3°
15	Tmp	27	3.949	09:33:21	09:34:54	0	+90	1°	73	Tmp	135	2.715	13:17:00	13:18:47	0	+104	3°
16	Tmp	30	5.142	09:35:40	09:37:49	0	+126	1°	74	Tmp	136	3.042	13:17:51	13:19:41	0	+107	3°
17	Tmp	35	2.078	09:48:47	09:49:27	0	+37	1°	75	Tmp	137	3.935	13:19:27	13:21:28	0	+118	3°
18	Tmp	37	3.208	09:50:33	09:51:15	0	+39	1°	76	Tmp	140	5.322	13:24:29	13:24:31	0	+0	3°
19	Tmp	42	8.878	09:57:57	09:59:07	0	+67	1°	77	Tmp	141	7.859	13:28:30	13:28:31	0	+0	3°
20	Tmp	47	2.382	10:02:42	10:03:39	0	+54	1°	78	Tmp	143	8.452	13:29:33	13:29:43	0	+7	3°
21	Tmp	49	4.920	10:05:48	10:06:37	0	+46	1°	79	Tmp	144	0.061	13:30:57	13:31:12	0	+12	3°
22	Tmp	50	8.401	10:10:06	10:10:18	0	+9	1°	80	Tmp	145	1.562	13:33:00	13:33:29	0	+26	3°
23	Tmp	52	0.201	10:12:41	10:12:56	0	+12	1°	81	Tmp	146	3.077	13:35:13	13:35:45	0	+29	3°
24	Tmp	54	2.350	10:15:59	10:16:18	0	+16	1°	82	Tmp	146	3.446	13:35:52	13:36:58	0	+63	3°
25	Tmp	58	0.230	10:21:44	10:21:41	0	-0	1°	83	Tmp	147	3.788	13:36:28	13:37:39	0	+68	3°
26	Tmp	60	1.457	10:23:36	10:23:40	0	+1	1°	84	Tmp	150	4.506	13:37:35	13:38:59	0	+81	3°
27	Tmp	60	1.887	10:24:17	10:24:18	0	+0	1°	85	Tmp	150	4.637	13:37:48	13:39:14	0	+83	3°
28	Tmp	64	3.320	10:26:54	10:27:01	0	+4	1°	86	Tmp	152	6.165	13:40:40	13:41:59	0	+76	3°
29	Tmp	66	4.183	10:28:34	10:28:53	0	+16	1°	87	Tmp	153	7.453	13:42:33	13:43:50	0	+74	3°
30	Tmp	69	5.179	10:30:27	10:30:29	0	+0	1°	88	Tmp	154	9.789	13:45:37	13:46:13	1800	+1833	3°
31	Tmp	72	8.898	10:35:35	10:35:40	0	+2	1°	89	Tmp	155	9.848	13:45:43	13:46:21	1800	+1835	3°
32	Tmp	73	0.331	10:36:59	10:41:25	0	+263	1°	90	Tmp	155	10.272	13:46:18	13:47:26	0	+65	3°
33	Tmp	74	1.352	10:39:04	10:43:37	0	+270	1°	Etapa B Num 153 Pen 3600 PCZ 8 Total PP 11074 PG 20								
34	Tmp	75	1.883	10:40:10	10:44:45	0	+272	1°	Num 153 A 1° PG 25 B 3° PG 20 Tot PG 45 Col. 2°								
35	Tmp	75	2.771	10:41:41	10:46:14	0	+270	1°									
36	Tmp	75	3.774	10:43:25	10:47:54	0	+266	1°									
37	Tmp	76	4.206	10:44:04	10:48:31	0	+264	1°									
38	Tmp	76	5.470	10:45:55	10:50:25	0	+267	1°									
39	Tmp	78	11.908	10:54:20	10:56:15	0	+112	1°									

Etapa A	Num	153	Pen	0	PCZ	5	Total PP	3214	PG	25
40	Tmp	84	3.419	12:00:55	12:00:55	0	+0	2°		
41	Tmp	87	5.618	12:04:05	12:04:18	0	+10	2°		
42	Tmp	88	6.046	12:04:52	12:05:19	0	+24	2°		
43	Tmp	89	7.837	12:07:14	12:07:17	0	+0	1°		
44	Tmp	90	10.102	12:09:58	12:09:54	0	-3	1°		
45	Tmp	92	0.434	12:12:40	12:12:42	0	+0	1°		
46	Tmp	94	1.558	12:14:17	12:14:18	0	+0	1°		
47	Tmp	95	4.014	12:17:27	12:17:27	0	+0	1°		
48	Tmp	96	5.897	12:20:02	12:20:03	0	+0	1°		
49	Tmp	100	6.628	12:21:23	12:27:23	0	+357	3°		
50	Tmp	101	7.581	12:23:18	12:29:00	0	+339	3°		
51	Tmp	104	8.731	12:25:10	12:31:18	0	+365	3°		
52	Tmp	105	9.934	12:27:08	12:33:22	0	+371	3°		
53	Tmp	106	10.213	12:27:37	12:34:03	0	+383	3°		
54	Tmp	108	0.550	12:28:42	12:35:53	0	+428	3°		
55	Tmp	110	2.679	12:33:03	12:40:25	0	+439	3°		
56	Tmp	111	2.980	12:34:03	12:41:38	0	+452	3°		
57	Tmp	112	3.472	12:34:54	12:42:29	0	+452	3°		
58	Tmp	112	3.601	12:35:10	12:43:01	0	+468	3°		

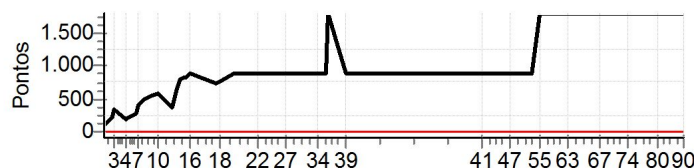


Moto Clube / Princesa Off Road / Zaitec

N u m	218	Equipe	218 / Carlos Uilson Rosa Pereira / Uilson						
		Patrocinador	Serrana Representações						
		Cat / NL / Largada	EXECUTIVO / 27 / 08:45:00	Cidade	Jacobina	Xr 200			

PC	Tp	Trc	KmPC	Ideal	Passagem	Pen	Pontos	Col	PC	Tp	Trc	KmPC	Ideal	Passagem	Pen	Pontos	Col
1	Tmp	3	0.875	08:54:17	08:55:47	0	+87	9°	59	Tmp	112	4.100	12:38:42	13:12:21	0	+1800	6°
2	Tmp	5	3.706	08:58:29	09:02:14	0	+222	8°	60	Tmp	115	6.288	12:44:45	13:15:29	0	+1800	6°
3	Tmp	6	4.396	08:59:48	09:05:20	0	+329	7°	61	Tmp	117	7.265	12:46:12	13:17:12	0	+1800	6°
4	Tmp	9	1.332	09:05:10	09:08:16	0	+183	7°	62	Tmp	117	8.149	12:47:25	13:18:39	0	+1800	6°
5	Tmp	11	2.366	09:06:46	09:10:11	0	+202	6°	63	Tmp	118	10.030	12:49:53	13:21:24	0	+1800	6°
6	Tmp	12	3.599	09:10:05	09:14:35	0	+267	6°	64	Tmp	118	12.744	12:53:25	13:24:24	0	+1800	6°
7	Tmp	14	4.326	09:12:00	09:18:41	0	+398	6°	65	Tmp	121	0.603	12:54:34	13:26:02	0	+1800	6°
8	Tmp	16	5.226	09:14:10	09:22:09	0	+476	6°	66	Tmp	122	1.180	12:55:26	13:27:23	0	+1800	6°
9	Tmp	20	7.247	09:18:43	09:28:04	0	+558	6°	67	Tmp	126	0.583	13:06:24	13:38:14	0	+1800	6°
10	Tmp	20	8.875	09:21:30	09:31:23	0	+590	5°	68	Tmp	127	1.265	13:07:28	13:41:50	0	+1800	6°
11	Tmp	24	1.784	09:28:37	09:34:43	0	+363	5°	69	Tmp	128	3.244	13:10:40	13:45:58	0	+1800	6°
12	Tmp	25	2.622	09:31:05	09:41:23	0	+615	5°	70	Tmp	133	1.038	13:13:46	14:03:02	0	+1800	6°
13	Tmp	25	3.122	09:33:05	09:46:26	0	+798	5°	71	Tmp	133	1.808	13:16:20	14:06:34	0	+1800	6°
14	Tmp	26	3.479	09:34:28	09:48:12	0	+821	5°	72	Tmp	134	2.247	13:18:03	14:12:05	0	+1800	6°
15	Tmp	27	3.949	09:35:51	09:49:39	0	+825	5°	73	Tmp	135	2.715	13:19:30	14:14:29	0	+1800	6°
16	Tmp	30	5.142	09:38:10	09:53:04	0	+891	5°	74	Tmp	136	3.042	13:20:21	14:15:35	0	+1800	6°
17	Tmp	35	2.078	09:51:17	10:03:29	0	+729	6°	75	Tmp	137	3.935	13:21:57	14:18:04	0	+1800	6°
18	Tmp	37	3.208	09:53:03	10:05:34	0	+748	6°	76	Tmp	140	5.322	13:26:59	14:20:53	0	+1800	6°
19	Tmp	42	8.878	10:00:27	10:17:22	0	+900	6°	77	Tmp	141	7.859	13:31:00	14:26:01	0	+1800	6°
20	Tmp	47	2.382	10:05:12	10:22:54	0	+900	6°	78	Tmp	143	8.452	13:32:03	14:27:30	0	+1800	6°
21	Tmp	49	4.920	10:08:18	10:26:40	0	+900	6°	79	Tmp	144	0.061	13:33:27	14:29:51	0	+1800	6°
22	Tmp	50	8.401	10:12:36	10:30:47	0	+900	6°	80	Tmp	145	1.562	13:35:30	14:33:25	0	+1800	6°
23	Tmp	52	0.201	10:15:11	10:34:36	0	+900	7°	81	Tmp	146	3.077	13:37:43	14:36:41	0	+1800	6°
24	Tmp	54	2.350	10:18:29	10:40:50	0	+900	7°	82	Tmp	146	3.446	13:38:22	14:38:08	0	+1800	6°
25	Tmp	58	0.230	10:24:14	10:43:06	0	+900	7°	83	Tmp	147	3.788	13:38:58	14:39:11	0	+1800	6°
26	Tmp	60	1.457	10:26:06	10:45:01	0	+900	7°	84	Tmp	150	4.506	13:40:05	14:42:41	0	+1800	6°
27	Tmp	60	1.887	10:26:47	10:45:43	0	+900	7°	85	Tmp	150	4.637	13:40:18	14:43:42	0	+1800	6°
28	Tmp	64	3.320	10:29:24	10:55:04	0	+900	7°	86	Tmp	152	6.165	13:43:10	14:47:41	0	+1800	6°
29	Tmp	66	4.183	10:31:04	10:57:34	0	+900	7°	87	Tmp	153	7.453	13:45:03	14:50:37	0	+1800	6°
30	Tmp	69	5.179	10:32:57	10:59:40	0	+900	7°	88	Tmp	154	9.789	13:48:07		0	+1800	6°
31	Tmp	72	8.898	10:38:05	11:04:52	0	+900	7°	89	Tmp	155	9.848	13:48:13	14:54:03	0	+1800	6°
32	Tmp	73	0.331	10:39:29	11:07:02	0	+900	7°	90	Tmp	155	10.272	13:48:48	14:56:44	0	+1800	6°
33	Tmp	74	1.352	10:41:34	11:10:00	0	+900	7°	Etapa B Num 218 Pen 0 PCZ 0 Total PP 78300 PG 15								
34	Tmp	75	1.883	10:42:40	11:11:41	0	+900	7°	Num 218 A 7° PG 14 B 6° PG 15 Tot PG 29 Col. 6°								
35	Tmp	75	2.771	10:44:11	11:13:39	0	+900	7°									
36	Tmp	75	3.774	10:45:55	11:15:50	0	+900	7°									
37	Tmp	76	4.206	10:46:34	11:16:37	0	+900	7°									
38	Tmp	76	5.470	10:48:25	11:18:51	0	+1800	7°									
39	Tmp	78	11.908	10:56:50	11:26:15	0	+900	7°									

Etapa A	Num	218	Pen	0	PCZ	0	Total PP	28902	PG	14
40	Tmp	84	3.419	12:03:25	12:25:46	0	+900	5°		
41	Tmp	87	5.618	12:06:35	12:30:12	0	+900	5°		
42	Tmp	88	6.046	12:07:22	12:31:26	0	+900	5°		
43	Tmp	89	7.837	12:09:44	12:33:34	0	+900	5°		
44	Tmp	90	10.102	12:12:28	12:36:01	0	+900	5°		
45	Tmp	92	0.434	12:15:10	12:38:35	0	+900	5°		
46	Tmp	94	1.558	12:16:47	12:40:02	0	+900	5°		
47	Tmp	95	4.014	12:19:57	12:43:25	0	+900	5°		
48	Tmp	96	5.897	12:22:32	12:45:57	0	+900	5°		
49	Tmp	100	6.628	12:23:53	12:47:57	0	+900	5°		
50	Tmp	101	7.581	12:25:48	12:49:53	0	+900	5°		
51	Tmp	104	8.731	12:27:40	12:52:33	0	+900	5°		
52	Tmp	105	9.934	12:29:38	12:55:17	0	+900	5°		
53	Tmp	106	10.213	12:30:07	12:59:05	0	+900	5°		
54	Tmp	108	0.550	12:31:12	13:00:51	0	+900	5°		
55	Tmp	110	2.679	12:35:33	13:07:24	0	+1800	6°		
56	Tmp	111	2.980	12:36:33	13:09:07	0	+1800	6°		
57	Tmp	112	3.472	12:37:24	13:10:30	0	+1800	6°		
58	Tmp	112	3.601	12:37:40	13:11:02	0	+1800	6°		

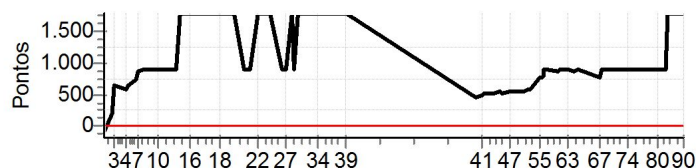


Moto Clube / Princesa Off Road / Zaitec

N u m	228	Equipe	228 / Francisco Nonato de Santana / Nona					
		Patrocinador	Agros - Consultoria Projetos Agropecuarios					
		Cat / NL / Largada	EXECUTIVO / 28 / 08:45:30	Cidade	Senhor do Bonfim		Xtz 225	

PC	Tp	Trc	KmPC	Ideal	Passagem	Pen	Pontos	Col	PC	Tp	Trc	KmPC	Ideal	Passagem	Pen	Pontos	Col
1	Tmp	3	0.875	08:54:47	08:54:17	0	-81	8°	59	Tmp	112	4.100	12:39:12	12:55:10	0	+900	4°
2	Tmp	5	3.706	08:58:59	09:02:37	0	+215	7°	60	Tmp	115	6.288	12:45:15	13:00:09	0	+891	4°
3	Tmp	6	4.396	09:00:18	09:11:14	0	+653	8°	61	Tmp	117	7.265	12:46:42	13:01:51	0	+900	4°
4	Tmp	9	1.332	09:05:40	09:15:41	0	+598	8°	62	Tmp	117	8.149	12:47:55	13:03:07	0	+900	4°
5	Tmp	11	2.366	09:07:16	09:18:08	0	+649	8°	63	Tmp	118	10.030	12:50:23	13:05:27	0	+900	4°
6	Tmp	12	3.599	09:10:35	09:22:52	0	+734	9°	64	Tmp	118	12.744	12:53:55	13:08:46	0	+888	4°
7	Tmp	14	4.326	09:12:30	09:27:17	0	+884	9°	65	Tmp	121	0.603	12:55:04	13:10:23	0	+900	4°
8	Tmp	16	5.226	09:14:40	09:31:42	0	+900	9°	66	Tmp	122	1.180	12:55:56	13:11:23	0	+900	4°
9	Tmp	20	7.247	09:19:13	09:36:46	0	+900	9°	67	Tmp	126	0.583	13:06:54	13:20:00	0	+783	4°
10	Tmp	20	8.875	09:22:00	09:40:06	0	+900	9°	68	Tmp	127	1.265	13:07:58	13:23:55	0	+900	4°
11	Tmp	24	1.784	09:29:07	09:44:35	0	+900	9°	69	Tmp	128	3.244	13:11:10	13:28:07	0	+900	4°
12	Tmp	25	2.622	09:31:35	09:54:48	0	+900	9°	70	Tmp	133	1.038	13:14:16	13:32:11	0	+900	4°
13	Tmp	25	3.122	09:33:35	10:08:05	0	+1800	9°	71	Tmp	133	1.808	13:16:50	13:35:20	0	+900	4°
14	Tmp	26	3.479	09:34:58	10:10:42	0	+1800	9°	72	Tmp	134	2.247	13:18:33	13:46:16	0	+900	4°
15	Tmp	27	3.949	09:36:21	10:12:25	0	+1800	9°	73	Tmp	135	2.715	13:20:00	13:48:16	0	+900	4°
16	Tmp	30	5.142	09:38:40		0	+1800	9°	74	Tmp	136	3.042	13:20:51	13:49:08	0	+900	4°
17	Tmp	35	2.078	09:51:47		0	+1800	9°	75	Tmp	137	3.935	13:22:27	13:51:07	0	+900	4°
18	Tmp	37	3.208	09:53:33		0	+1800	9°	76	Tmp	140	5.322	13:27:29	13:53:40	0	+900	4°
19	Tmp	42	8.878	10:00:57		0	+1800	9°	77	Tmp	141	7.859	13:31:30	13:57:45	0	+900	4°
20	Tmp	47	2.382	10:05:42	10:31:51	0	+900	9°	78	Tmp	143	8.452	13:32:33	13:59:08	0	+900	4°
21	Tmp	49	4.920	10:08:48	10:35:12	0	+900	9°	79	Tmp	144	0.061	13:33:57	14:00:54	0	+900	4°
22	Tmp	50	8.401	10:13:06		0	+1800	9°	80	Tmp	145	1.562	13:36:00	14:03:36	0	+900	4°
23	Tmp	52	0.201	10:15:41		0	+1800	9°	81	Tmp	146	3.077	13:38:13	14:06:25	0	+900	4°
24	Tmp	54	2.350	10:18:59		0	+1800	9°	82	Tmp	146	3.446	13:38:52	14:07:45	0	+900	4°
25	Tmp	58	0.230	10:24:44	10:43:55	0	+900	9°	83	Tmp	147	3.788	13:39:28	14:08:35	0	+900	4°
26	Tmp	60	1.457	10:26:36	10:47:07	0	+900	8°	84	Tmp	150	4.506	13:40:35	14:10:30	0	+900	4°
27	Tmp	60	1.887	10:27:17	10:47:49	0	+900	8°	85	Tmp	150	4.637	13:40:48	14:11:04	0	+1800	4°
28	Tmp	64	3.320	10:29:54	11:04:09	0	+1800	8°	86	Tmp	152	6.165	13:43:40	14:13:56	0	+1800	4°
29	Tmp	66	4.183	10:31:34	10:55:13	0	+900	8°	87	Tmp	153	7.453	13:45:33	14:15:56	0	+1800	4°
30	Tmp	69	5.179	10:33:27	11:16:41	0	+1800	8°	88	Tmp	154	9.789	13:48:37		0	+1800	4°
31	Tmp	72	8.898	10:38:35	11:21:37	0	+1800	8°	89	Tmp	155	9.848	13:48:43	14:19:34	0	+1800	4°
32	Tmp	73	0.331	10:39:59	11:25:37	0	+1800	8°	90	Tmp	155	10.272	13:49:18	14:20:20	0	+1800	4°
33	Tmp	74	1.352	10:42:04	11:28:20	0	+1800	8°	Etapa B Num 228 Pen 0 PCZ 0 Total PP 45523 PG 18								
34	Tmp	75	1.883	10:43:10	11:30:01	0	+1800	8°	Num 228 A 8° PG 13 B 4° PG 18 Tot PG 31 Col. 5°								
35	Tmp	75	2.771	10:44:41	11:32:14	0	+1800	8°									
36	Tmp	75	3.774	10:46:25	11:34:37	0	+1800	8°									
37	Tmp	76	4.206	10:47:04	11:35:31	0	+1800	8°									
38	Tmp	76	5.470	10:48:55	11:37:52	0	+1800	8°									
39	Tmp	78	11.908	10:57:20	11:44:52	0	+1800	8°									

Etapa A	Num	228	Pen	0	PCZ	0	Total PP	51514	PG	13
40	Tmp	84	3.419	12:03:55	12:11:33	0	+455	4°		
41	Tmp	87	5.618	12:07:05	12:15:26	0	+498	4°		
42	Tmp	88	6.046	12:07:52	12:16:53	0	+538	4°		
43	Tmp	89	7.837	12:10:14	12:19:17	0	+540	4°		
44	Tmp	90	10.102	12:12:58	12:21:55	0	+534	4°		
45	Tmp	92	0.434	12:15:40	12:24:49	0	+546	4°		
46	Tmp	94	1.558	12:17:17	12:26:20	0	+540	4°		
47	Tmp	95	4.014	12:20:27	12:29:31	0	+541	4°		
48	Tmp	96	5.897	12:23:02	12:32:07	0	+542	4°		
49	Tmp	100	6.628	12:24:23	12:33:38	0	+552	4°		
50	Tmp	101	7.581	12:26:18	12:35:24	0	+543	4°		
51	Tmp	104	8.731	12:28:10	12:37:40	0	+567	4°		
52	Tmp	105	9.934	12:30:08	12:39:55	0	+584	4°		
53	Tmp	106	10.213	12:30:37	12:40:41	0	+601	4°		
54	Tmp	108	0.550	12:31:42	12:42:00	0	+615	4°		
55	Tmp	110	2.679	12:36:03	12:48:54	0	+768	4°		
56	Tmp	111	2.980	12:37:03	12:50:17	0	+791	4°		
57	Tmp	112	3.472	12:37:54	12:51:23	0	+806	4°		
58	Tmp	112	3.601	12:38:10	12:53:32	0	+900	4°		

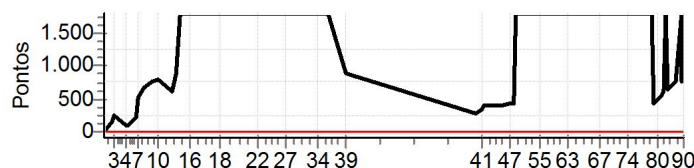


Moto Clube / Princesa Off Road / Zaitec

N u m	232	Equipe	232 / Manoel Arcanjo dos Santos Neto / Beizola						
		Patrocinador	Vs Servicos Tecnicos, Gm Gas,						
		Cat / NL / Largada	EXECUTIVO / 26 / 08:44:30	Cidade	Senhor do Bonfim		Honda Crf-230		

PC	Tp	Trc	KmPC	Ideal	Passagem	Pen	Pontos	Col	PC	Tp	Trc	KmPC	Ideal	Passagem	Pen	Pontos	Col
1	Tmp	3	0.875	08:53:47	08:53:45	0	-0	2°	59	Tmp	112	4.100	12:38:12		0	+1800	7°
2	Tmp	5	3.706	08:57:59	09:00:25	0	+143	6°	60	Tmp	115	6.288	12:44:15		0	+1800	7°
3	Tmp	6	4.396	08:59:18	09:03:12	0	+231	5°	61	Tmp	117	7.265	12:45:42		0	+1800	7°
4	Tmp	9	1.332	09:04:40	09:06:09	0	+86	5°	62	Tmp	117	8.149	12:46:55		0	+1800	7°
5	Tmp	11	2.366	09:06:16	09:07:58	0	+99	5°	63	Tmp	118	10.030	12:49:23		0	+1800	7°
6	Tmp	12	3.599	09:09:35	09:13:00	0	+202	5°	64	Tmp	118	12.744	12:52:55		0	+1800	7°
7	Tmp	14	4.326	09:11:30	09:20:08	0	+515	5°	65	Tmp	121	0.603	12:54:04		0	+1800	7°
8	Tmp	16	5.226	09:13:40	09:24:57	0	+674	5°	66	Tmp	122	1.180	12:54:56		0	+1800	7°
9	Tmp	20	7.247	09:18:13	09:30:52	0	+756	5°	67	Tmp	126	0.583	13:05:54		0	+1800	7°
10	Tmp	20	8.875	09:21:00	09:34:17	0	+794	6°	68	Tmp	127	1.265	13:06:58		0	+1800	7°
11	Tmp	24	1.784	09:28:07	09:38:10	0	+600	6°	69	Tmp	128	3.244	13:10:10		0	+1800	7°
12	Tmp	25	2.622	09:30:35	09:55:21	0	+900	7°	70	Tmp	133	1.038	13:13:16		0	+1800	7°
13	Tmp	25	3.122	09:32:35	10:16:50	0	+1800	7°	71	Tmp	133	1.808	13:15:50		0	+1800	7°
14	Tmp	26	3.479	09:33:58	10:21:55	0	+1800	8°	72	Tmp	134	2.247	13:17:33		0	+1800	7°
15	Tmp	27	3.949	09:35:21	10:23:51	0	+1800	8°	73	Tmp	135	2.715	13:19:00		0	+1800	7°
16	Tmp	30	5.142	09:37:40	10:28:20	0	+1800	8°	74	Tmp	136	3.042	13:19:51		0	+1800	7°
17	Tmp	35	2.078	09:50:47		0	+1800	8°	75	Tmp	137	3.935	13:21:27		0	+1800	7°
18	Tmp	37	3.208	09:52:33		0	+1800	8°	76	Tmp	140	5.322	13:26:29		0	+1800	7°
19	Tmp	42	8.878	09:59:57		0	+1800	8°	77	Tmp	141	7.859	13:30:30		0	+1800	7°
20	Tmp	47	2.382	10:04:42	10:43:13	0	+1800	8°	78	Tmp	143	8.452	13:31:33		0	+1800	7°
21	Tmp	49	4.920	10:07:48	10:47:00	0	+1800	8°	79	Tmp	144	0.061	13:32:57	13:40:10	0	+430	7°
22	Tmp	50	8.401	10:12:06		0	+1800	8°	80	Tmp	145	1.562	13:35:00	13:43:11	0	+488	7°
23	Tmp	52	0.201	10:14:41		0	+1800	8°	81	Tmp	146	3.077	13:37:13	13:46:18	0	+542	7°
24	Tmp	54	2.350	10:17:59		0	+1800	8°	82	Tmp	146	3.446	13:37:52	13:47:59	0	+604	7°
25	Tmp	58	0.230	10:23:44	10:58:50	0	+1800	8°	83	Tmp	147	3.788	13:38:28	13:48:57	0	+626	7°
26	Tmp	60	1.457	10:25:36		0	+1800	9°	84	Tmp	150	4.506	13:39:35		0	+1800	7°
27	Tmp	60	1.887	10:26:17		0	+1800	9°	85	Tmp	150	4.637	13:39:48	13:50:30	0	+639	7°
28	Tmp	64	3.320	10:28:54		0	+1800	9°	86	Tmp	152	6.165	13:42:40	13:54:29	0	+706	7°
29	Tmp	66	4.183	10:30:34		0	+1800	9°	87	Tmp	153	7.453	13:44:33	13:57:13	0	+757	7°
30	Tmp	69	5.179	10:32:27		0	+1800	9°	88	Tmp	154	9.789	13:47:37		0	+1800	7°
31	Tmp	72	8.898	10:37:35		0	+1800	9°	89	Tmp	155	9.848	13:47:43	14:00:37	0	+771	7°
32	Tmp	73	0.331	10:38:59		0	+1800	9°	90	Tmp	155	10.272	13:48:18	14:01:53	0	+812	7°
33	Tmp	74	1.352	10:41:04		0	+1800	9°	Etapa B Num 232 Pen 0 PCZ 0 Total PP 67388 PG 0								
34	Tmp	75	1.883	10:42:10		0	+1800	9°	Num 232 A 9° PG 12 B NC PG 0 Tot PG 12 Col. 9°								
35	Tmp	75	2.771	10:43:41		0	+1800	9°									
36	Tmp	75	3.774	10:45:25		0	+1800	9°									
37	Tmp	76	4.206	10:46:04		0	+1800	9°									
38	Tmp	76	5.470	10:47:55		0	+1800	9°									
39	Tmp	78	11.908	10:56:20	11:14:25	0	+900	9°									

Etapa A	Num	232	Pen	0	PCZ	1	Total PP	52700	PG	12
40	Tmp	84	3.419	12:02:55	12:07:18	0	+260	7°		
41	Tmp	87	5.618	12:06:05	12:11:56	0	+348	7°		
42	Tmp	88	6.046	12:06:52	12:13:27	0	+392	7°		
43	Tmp	89	7.837	12:09:14	12:15:44	0	+387	7°		
44	Tmp	90	10.102	12:11:58	12:18:25	0	+384	7°		
45	Tmp	92	0.434	12:14:40	12:21:13	0	+390	7°		
46	Tmp	94	1.558	12:16:17	12:22:46	0	+386	7°		
47	Tmp	95	4.014	12:19:27	12:26:34	0	+424	7°		
48	Tmp	96	5.897	12:22:02	12:29:27	0	+442	7°		
49	Tmp	100	6.628	12:23:23		0	+1800	7°		
50	Tmp	101	7.581	12:25:18		0	+1800	7°		
51	Tmp	104	8.731	12:27:10		0	+1800	7°		
52	Tmp	105	9.934	12:29:08		0	+1800	7°		
53	Tmp	106	10.213	12:29:37		0	+1800	7°		
54	Tmp	108	0.550	12:30:42		0	+1800	7°		
55	Tmp	110	2.679	12:35:03		0	+1800	7°		
56	Tmp	111	2.980	12:36:03		0	+1800	7°		
57	Tmp	112	3.472	12:36:54		0	+1800	7°		
58	Tmp	112	3.601	12:37:10		0	+1800	7°		

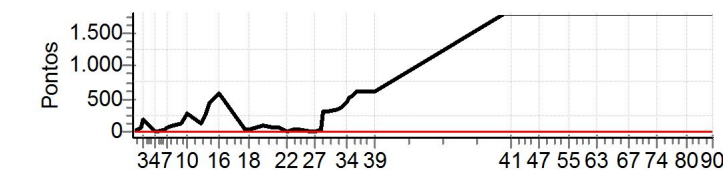


Moto Clube / Princesa Off Road / Zaitec

N um	312	Equipe	312 / Carlos Eduardo Varanda / Caca Varanda						
		Patrocinador	Grupo Itadil						
		Cat / NL / Largada	EXECUTIVO / 23 / 08:43:00	Cidade	Itabuna	Yamaha Ttr-230			

PC	Tp	Trc	KmPC	Ideal	Passagem	Pen	Pontos	Col	PC	Tp	Trc	KmPC	Ideal	Passagem	Pen	Pontos	Col
1	Tmp	3	0.875	08:52:17	08:52:21	0	+1	4°	59	Tmp	112	4.100	12:36:42		0	+1800	9°
2	Tmp	5	3.706	08:56:29	08:57:38	0	+66	5°	60	Tmp	115	6.288	12:42:45		0	+1800	9°
3	Tmp	6	4.396	08:57:48	09:00:51	0	+180	3°	61	Tmp	117	7.265	12:44:12		0	+1800	9°
4	Tmp	9	1.332	09:03:10	09:03:20	0	+7	3°	62	Tmp	117	8.149	12:45:25		0	+1800	9°
5	Tmp	11	2.366	09:04:46	09:04:49	0	+0	3°	63	Tmp	118	10.030	12:47:53		0	+1800	9°
6	Tmp	12	3.599	09:08:05	09:08:30	0	+22	3°	64	Tmp	118	12.744	12:51:25		0	+1800	9°
7	Tmp	14	4.326	09:10:00	09:11:00	0	+57	3°	65	Tmp	121	0.603	12:52:34		0	+1800	9°
8	Tmp	16	5.226	09:12:10	09:13:53	0	+100	3°	66	Tmp	122	1.180	12:53:26		0	+1800	9°
9	Tmp	20	7.247	09:16:43	09:18:50	0	+124	3°	67	Tmp	126	0.583	13:04:24		0	+1800	9°
10	Tmp	20	8.875	09:19:30	09:24:20	0	+287	3°	68	Tmp	127	1.265	13:05:28		0	+1800	9°
11	Tmp	24	1.784	09:26:37	09:28:41	0	+121	3°	69	Tmp	128	3.244	13:08:40		0	+1800	9°
12	Tmp	25	2.622	09:29:05	09:33:23	0	+255	3°	70	Tmp	133	1.038	13:11:46		0	+1800	9°
13	Tmp	25	3.122	09:31:05	09:38:03	0	+415	4°	71	Tmp	133	1.808	13:14:20		0	+1800	9°
14	Tmp	26	3.479	09:32:28	09:40:38	0	+487	4°	72	Tmp	134	2.247	13:16:03		0	+1800	9°
15	Tmp	27	3.949	09:33:51	09:42:19	0	+505	4°	73	Tmp	135	2.715	13:17:30		0	+1800	9°
16	Tmp	30	5.142	09:36:10	09:45:40	0	+567	4°	74	Tmp	136	3.042	13:18:21		0	+1800	9°
17	Tmp	35	2.078	09:49:17	09:49:58	0	+38	4°	75	Tmp	137	3.935	13:19:57		0	+1800	9°
18	Tmp	37	3.208	09:51:03	09:51:48	0	+42	4°	76	Tmp	140	5.322	13:24:59		0	+1800	9°
19	Tmp	42	8.878	09:58:27	09:59:50	0	+80	4°	77	Tmp	141	7.859	13:29:00		0	+1800	9°
20	Tmp	47	2.382	10:03:12	10:04:24	0	+69	4°	78	Tmp	143	8.452	13:30:03		0	+1800	9°
21	Tmp	49	4.920	10:06:18	10:07:29	0	+68	4°	79	Tmp	144	0.061	13:31:27		0	+1800	9°
22	Tmp	50	8.401	10:10:36	10:10:51	0	+12	4°	80	Tmp	145	1.562	13:33:30		0	+1800	9°
23	Tmp	52	0.201	10:13:11	10:13:31	0	+17	4°	81	Tmp	146	3.077	13:35:43		0	+1800	9°
24	Tmp	54	2.350	10:16:29	10:16:58	0	+26	3°	82	Tmp	146	3.446	13:36:22		0	+1800	9°
25	Tmp	58	0.230	10:22:14	10:22:15	0	+0	3°	83	Tmp	147	3.788	13:36:58		0	+1800	9°
26	Tmp	60	1.457	10:24:06	10:24:18	0	+9	3°	84	Tmp	150	4.506	13:38:05		0	+1800	9°
27	Tmp	60	1.887	10:24:47	10:24:52	0	+2	3°	85	Tmp	150	4.637	13:38:18		0	+1800	9°
28	Tmp	64	3.320	10:27:24	10:27:49	0	+22	3°	86	Tmp	152	6.165	13:41:10		0	+1800	9°
29	Tmp	66	4.183	10:29:04	10:34:21	0	+314	3°	87	Tmp	153	7.453	13:43:03		0	+1800	9°
30	Tmp	69	5.179	10:30:57	10:36:15	0	+315	3°	88	Tmp	154	9.789	13:46:07		0	+1800	9°
31	Tmp	72	8.898	10:36:05	10:41:29	0	+321	3°	89	Tmp	155	9.848	13:46:13		0	+1800	9°
32	Tmp	73	0.331	10:37:29	10:43:42	0	+370	3°	90	Tmp	155	10.272	13:46:48		0	+1800	9°
33	Tmp	74	1.352	10:39:34	10:46:44	0	+427	3°	Etapa B Num 312 Pen 0 PCZ 0 Total PP 91800 PG 0								
34	Tmp	75	1.883	10:40:40	10:48:33	0	+470	3°	Num 312 A 3° PG 20 B NC PG 0 Tot PG 20 Col. 7°								
35	Tmp	75	2.771	10:42:11	10:50:53	0	+519	3°									
36	Tmp	75	3.774	10:43:55	10:53:16	0	+558	3°									
37	Tmp	76	4.206	10:44:34	10:54:11	0	+574	3°									
38	Tmp	76	5.470	10:46:25	10:56:34	0	+606	3°									
39	Tmp	78	11.908	10:54:50	11:05:13	0	+620	3°									

Etapa A	Num	312	Pen	0	PCZ	2	Total PP	8673	PG	20
40	Tmp	84	3.419	12:01:25		0	+1800	9°		
41	Tmp	87	5.618	12:04:35		0	+1800	9°		
42	Tmp	88	6.046	12:05:22		0	+1800	9°		
43	Tmp	89	7.837	12:07:44		0	+1800	9°		
44	Tmp	90	10.102	12:10:28		0	+1800	9°		
45	Tmp	92	0.434	12:13:10		0	+1800	9°		
46	Tmp	94	1.558	12:14:47		0	+1800	9°		
47	Tmp	95	4.014	12:17:57		0	+1800	9°		
48	Tmp	96	5.897	12:20:32		0	+1800	9°		
49	Tmp	100	6.628	12:21:53		0	+1800	9°		
50	Tmp	101	7.581	12:23:48		0	+1800	9°		
51	Tmp	104	8.731	12:25:40		0	+1800	9°		
52	Tmp	105	9.934	12:27:38		0	+1800	9°		
53	Tmp	106	10.213	12:28:07		0	+1800	9°		
54	Tmp	108	0.550	12:29:12		0	+1800	9°		
55	Tmp	110	2.679	12:33:33		0	+1800	9°		
56	Tmp	111	2.980	12:34:33		0	+1800	9°		
57	Tmp	112	3.472	12:35:24		0	+1800	9°		
58	Tmp	112	3.601	12:35:40		0	+1800	9°		

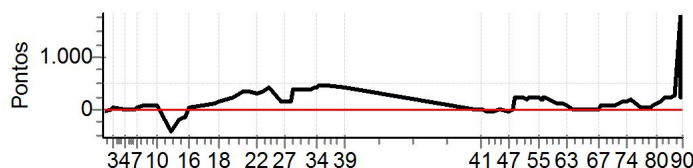


Moto Clube / Princesa Off Road / Zaitec

N u m	340	Equipe	340 / Andre Pavesi / Porca Prenha						
		Patrocinador	Am Motos						
		Cat / NL / Largada	EXECUTIVO / 30 / 08:46:30	Cidade	Petrolina	Ktm Xcw 250			

PC	Tp	Trc	KmPC	Ideal	Passagem	Pen	Pontos	Col	PC	Tp	Trc	KmPC	Ideal	Passagem	Pen	Pontos	Col
1	Tmp	3	0.875	08:55:47	08:55:42	0	-6	7°	59	Tmp	112	4.100	12:40:12	12:44:06	0	+231	2°
2	Tmp	5	3.706	08:59:59	09:00:34	0	+32	1°	60	Tmp	115	6.288	12:46:15	12:48:41	0	+143	2°
3	Tmp	6	4.396	09:01:18	09:02:21	0	+60	1°	61	Tmp	117	7.265	12:47:42	12:50:00	0	+135	2°
4	Tmp	9	1.332	09:06:40	09:06:46	0	+3	1°	62	Tmp	117	8.149	12:48:55	12:51:02	0	+124	2°
5	Tmp	11	2.366	09:08:16	09:08:22	0	+3	1°	63	Tmp	118	10.030	12:51:23	12:52:57	0	+91	2°
6	Tmp	12	3.599	09:11:35	09:11:51	0	+13	1°	64	Tmp	118	12.744	12:54:55	12:55:22	0	+24	2°
7	Tmp	14	4.326	09:13:30	09:14:21	0	+48	1°	65	Tmp	121	0.603	12:56:04	12:56:35	0	+28	2°
8	Tmp	16	5.226	09:15:40	09:17:09	0	+86	1°	66	Tmp	122	1.180	12:56:56	12:57:33	0	+34	2°
9	Tmp	20	7.247	09:20:13	09:21:44	0	+88	1°	67	Tmp	126	0.583	13:07:54	13:08:20	0	+23	2°
10	Tmp	20	8.875	09:23:00	09:24:50	0	+107	1°	68	Tmp	127	1.265	13:08:58	13:10:21	0	+80	2°
11	Tmp	24	1.784	09:30:07	09:27:54	0	-390	2°	69	Tmp	128	3.244	13:12:10	13:13:46	0	+93	2°
12	Tmp	25	2.622	09:32:35	09:31:00	0	-276	2°	70	Tmp	133	1.038	13:15:16	13:16:38	0	+79	2°
13	Tmp	25	3.122	09:34:35	09:33:33	0	-177	2°	71	Tmp	133	1.808	13:17:50	13:19:59	0	+126	2°
14	Tmp	26	3.479	09:35:58	09:35:16	0	-117	2°	72	Tmp	134	2.247	13:19:33	13:22:13	0	+157	2°
15	Tmp	27	3.949	09:37:21	09:36:37	0	-123	2°	73	Tmp	135	2.715	13:21:00	13:23:48	0	+165	2°
16	Tmp	30	5.142	09:39:40	09:40:37	0	+54	2°	74	Tmp	136	3.042	13:21:51	13:24:52	0	+178	2°
17	Tmp	35	2.078	09:52:47	09:54:59	0	+129	2°	75	Tmp	137	3.935	13:23:27	13:27:12	0	+222	2°
18	Tmp	37	3.208	09:54:33	09:57:10	0	+154	2°	76	Tmp	140	5.322	13:28:29	13:29:13	0	+41	2°
19	Tmp	42	8.878	10:01:57	10:06:02	0	+242	2°	77	Tmp	141	7.859	13:32:30	13:33:15	0	+42	2°
20	Tmp	47	2.382	10:06:42	10:12:25	0	+340	3°	78	Tmp	143	8.452	13:33:33	13:34:37	0	+61	2°
21	Tmp	49	4.920	10:09:48	10:15:54	0	+363	3°	79	Tmp	144	0.061	13:34:57	13:36:45	0	+105	2°
22	Tmp	50	8.401	10:14:06	10:19:36	0	+327	3°	80	Tmp	145	1.562	13:37:00	13:39:27	0	+144	2°
23	Tmp	52	0.201	10:16:41	10:22:36	0	+352	3°	81	Tmp	146	3.077	13:39:13	13:42:10	0	+174	2°
24	Tmp	54	2.350	10:19:59	10:26:51	0	+409	4°	82	Tmp	146	3.446	13:39:52	13:43:17	0	+202	2°
25	Tmp	58	0.230	10:25:44	10:28:34	0	+167	4°	83	Tmp	147	3.788	13:40:28	13:44:00	0	+209	2°
26	Tmp	60	1.457	10:27:36	10:30:21	0	+162	4°	84	Tmp	150	4.506	13:41:35	13:45:21	0	+223	2°
27	Tmp	60	1.887	10:28:17	10:30:58	0	+158	4°	85	Tmp	150	4.637	13:41:48	13:45:40	0	+229	2°
28	Tmp	64	3.320	10:30:54	10:33:53	0	+176	4°	86	Tmp	152	6.165	13:44:40	13:48:55	0	+252	2°
29	Tmp	66	4.183	10:32:34	10:39:14	0	+397	4°	87	Tmp	153	7.453	13:46:33	13:51:17	0	+281	2°
30	Tmp	69	5.179	10:34:27	10:41:10	0	+400	4°	88	Tmp	154	9.789	13:49:37		0	+1800	2°
31	Tmp	72	8.898	10:39:35	10:46:01	0	+383	4°	89	Tmp	155	9.848	13:49:43	13:54:05	0	+259	2°
32	Tmp	73	0.331	10:40:59	10:47:45	0	+403	4°	90	Tmp	155	10.272	13:50:18	13:54:42	0	+261	2°
33	Tmp	74	1.352	10:43:04	10:50:11	0	+424	4°	Etapa B Num 340 Pen 0 PCZ 4 Total PP 8547 PG 22								
34	Tmp	75	1.883	10:44:10	10:51:31	0	+438	4°	Num 340 A 4° PG 18 B 2° PG 22 Tot PG 40 Col. 3°								
35	Tmp	75	2.771	10:45:41	10:53:22	0	+458	4°									
36	Tmp	75	3.774	10:47:25	10:55:14	0	+466	4°									
37	Tmp	76	4.206	10:48:04	10:55:59	0	+472	4°									
38	Tmp	76	5.470	10:49:55	10:57:58	0	+480	4°									
39	Tmp	78	11.908	10:58:20	11:05:22	0	+419	4°									

Etapa A	Num	340	Pen	0	PCZ	0	Total PP	9302	PG	18
40	Tmp	84	3.419	12:04:55	12:04:56	0	+0	1°		
41	Tmp	87	5.618	12:08:05	12:08:16	0	+8	1°		
42	Tmp	88	6.046	12:08:52	12:09:07	0	+12	1°		
43	Tmp	89	7.837	12:11:14	12:10:59	0	-36	2°		
44	Tmp	90	10.102	12:13:58	12:13:52	0	-9	2°		
45	Tmp	92	0.434	12:16:40	12:16:39	0	-0	2°		
46	Tmp	94	1.558	12:18:17	12:18:15	0	-0	2°		
47	Tmp	95	4.014	12:21:27	12:21:23	0	-3	2°		
48	Tmp	96	5.897	12:24:02	12:24:01	0	-0	2°		
49	Tmp	100	6.628	12:25:23	12:29:33	0	+247	2°		
50	Tmp	101	7.581	12:27:18	12:31:07	0	+226	2°		
51	Tmp	104	8.731	12:29:10	12:32:57	0	+224	2°		
52	Tmp	105	9.934	12:31:08	12:34:50	0	+219	2°		
53	Tmp	106	10.213	12:31:37	12:35:26	0	+226	2°		
54	Tmp	108	0.550	12:32:42	12:36:35	0	+230	2°		
55	Tmp	110	2.679	12:37:03	12:40:49	0	+223	2°		
56	Tmp	111	2.980	12:38:03	12:41:45	0	+219	2°		
57	Tmp	112	3.472	12:38:54	12:42:35	0	+218	2°		
58	Tmp	112	3.601	12:39:10	12:43:04	0	+231	2°		



Moto Clube / Princesa Off Road / Zaitec