

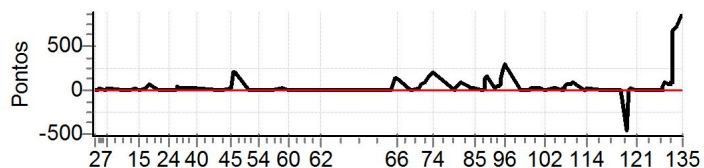
N u m	Equipe		25 / Joao Benedito V. de Andrade Jr / Bene																
	Patrocinador																		
	Cat / NL / Largada		Junior / 62 / 08:08:00				Cidade		Sto Ant de Jesus										
PC	Tp	Trc	KmPC	Ideal	Passagem	Pen	Pontos	Col	PC	Tp	Trc	KmPC	Ideal	Passagem	Pen	Pontos	Col		
1	Tmp	3	0.976	08:15:27	08:15:28	0	+0	6°	69	Tmp	126	1.417	11:24:29	11:25:42	0	+70	11°		
2	Tmp	4	1.229	08:16:06	08:16:18	0	+9	2°	70	Tmp	127	2.819	11:26:44	11:28:12	0	+85	10°		
3	Tmp	7	2.115	08:17:38	08:17:47	0	+6	4°	71	Tmp	128	3.345	11:27:29	11:29:08	0	+96	10°		
4	Tmp	8	2.482	08:18:35	08:19:00	0	+22	4°	72	Tmp	131	4.252	11:29:09	11:31:47	0	+155	8°		
5	Tmp	13	4.476	08:21:55	08:22:11	0	+13	4°	73	Tmp	131	4.922	11:30:18	11:33:35	0	+194	8°		
6	Tmp	15	5.138	08:23:05	08:23:23	0	+15	4°	74	Tmp	132	5.688	11:31:29	11:35:12	0	+220	8°		
7	Tmp	16	5.362	08:23:54	08:24:12	0	+15	3°	79	Tmp	142	1.082	11:44:29	11:44:43	0	+11	7°		
10	Tmp	20	3.533	08:33:43	08:33:43	0	+0	3°	80	Tmp	143	1.362	11:45:03	11:45:26	0	+20	7°		
11	Tmp	23	4.122	08:35:04	08:35:04	0	+0	3°	81	Tmp	147	2.545	11:46:58	11:48:15	0	+74	7°		
12	Tmp	23	5.060	08:36:27	08:36:40	0	+10	4°	82	Tmp	148	2.844	11:47:31	11:49:02	0	+88	7°		
13	Tmp	29	1.943	08:39:27	08:39:46	0	+16	3°	83	Tmp	154	5.873	11:52:44	11:53:26	0	+39	7°		
14	Tmp	32	3.572	08:41:58	08:41:58	0	+0	3°	84	Tmp	155	6.882	11:54:23	11:55:00	0	+34	7°		
15	Tmp	33	3.731	08:42:18	08:42:20	0	+0	3°	85	Tmp	155	7.790	11:55:49	11:56:19	0	+27	7°		
16	Tmp	37	5.923	08:45:54	08:46:13	0	+16	3°	86	Tmp	159	1.446	12:00:43	12:00:57	0	+11	7°		
17	Tmp	37	6.292	08:46:36	08:47:34	0	+55	3°	87	Tmp	161	2.060	12:01:53	12:02:25	0	+29	6°		
18	Tmp	38	6.712	08:47:23	08:48:33	0	+67	3°	88	Tmp	163	2.308	12:02:26	12:04:59	0	+150	7°		
19	Tmp	39	7.029	08:47:54	08:49:04	0	+67	4°	89	Tmp	163	2.561	12:02:58	12:05:40	0	+159	6°		
20	Tmp	41	7.319	08:48:22	08:49:27	0	+62	4°	90	Tmp	167	5.190	12:08:07	12:08:41	0	+31	6°		
21	Tmp	44	0.740	08:53:45	08:53:44	0	-0	4°	91	Tmp	169	5.840	12:09:17	12:10:15	0	+55	6°		
23	Tmp	45	0.960	08:54:05	08:54:08	0	+0	4°	92	Tmp	171	6.249	12:10:01	12:11:00	0	+56	6°		
24	Tmp	48	2.903	08:59:48	08:59:56	0	+5	4°	93	Tmp	172	6.585	12:10:41	12:12:04	0	+80	6°		
26	Tmp	51	3.850	09:01:30	09:01:32	0	+0	4°	94	Tmp	172	6.838	12:11:22	12:13:36	0	+131	6°		
27	Tmp	52	4.610	09:02:52	09:02:53	0	+0	4°	95	Tmp	174	7.153	12:12:25	12:16:27	0	+239	6°		
31	Tmp	54	5.216	09:03:59	09:04:23	0	+21	5°	96	Tmp	175	7.751	12:13:47	12:19:00	0	+310	6°		
32	Tmp	55	5.354	09:04:11	09:04:57	0	+43	5°	97	Tmp	179	1.368	12:23:15	12:23:16	0	+0	6°		
33	Tmp	55	5.850	09:04:55	09:05:32	0	+34	5°	98	Tmp	182	4.469	12:27:29	12:27:37	0	+5	6°		
34	Tmp	58	1.374	09:07:12	09:07:41	0	+26	5°	99	Tmp	183	4.851	12:28:22	12:28:43	0	+18	6°		
35	Tmp	59	2.233	09:08:34	09:08:59	0	+22	5°	101	Tmp	189	7.002	12:34:10	12:34:28	0	+15	6°		
36	Tmp	61	2.772	09:09:30	09:10:03	0	+30	5°	102	Tmp	193	8.652	12:36:45	12:36:57	0	+9	6°		
37	Tmp	61	3.423	09:10:43	09:11:01	0	+15	5°	104	Tmp	198	2.672	12:41:44	12:42:11	0	+24	6°		
38	Tmp	62	4.395	09:12:25	09:12:57	0	+29	5°	105	Tmp	198	3.447	12:43:14	12:43:47	0	+30	5°		
39	Tmp	63	5.314	09:13:55	09:14:31	0	+33	4°	106	Tmp	204	5.552	12:46:39	12:46:48	0	+6	5°		
40	Tmp	65	6.033	09:15:06	09:15:34	0	+25	4°	107	Tmp	206	5.936	12:47:18	12:47:41	0	+20	4°		
41	Tmp	69	1.547	09:28:50	09:28:51	0	+0	4°	108	Tmp	209	6.598	12:48:20	12:48:44	0	+21	4°		
45	Tmp	74	1.908	09:35:06	09:35:33	0	+24	4°	109	Tmp	210	6.790	12:48:42	12:49:31	0	+46	4°		
46	Tmp	76	2.517	09:36:11	09:39:15	0	+181	7°	110	Tmp	212	7.224	12:49:26	12:50:29	0	+60	4°		
47	Tmp	76	2.781	09:36:39	09:40:12	0	+210	7°	111	Tmp	216	8.846	12:51:49	12:53:10	0	+78	4°		
48	Tmp	76	2.935	09:36:56	09:40:30	0	+211	7°	112	Tmp	217	9.054	12:52:14	12:53:40	0	+83	4°		
49	Tmp	76	3.021	09:37:05	09:40:41	0	+213	9°	113	Tmp	222	4.779	12:59:44	12:59:42	0	-0	4°		
50	Tmp	79	0.943	09:45:23	09:45:23	0	+0	9°	114	Tmp	222	5.410	13:00:40	13:01:00	0	+17	4°		
51	Tmp	81	1.781	09:46:51	09:47:03	0	+9	9°	115	Tmp	224	4.010	13:11:00	13:10:59	0	-0	4°		
52	Tmp	85	2.930	09:49:01	09:49:17	0	+13	8°	116	Tmp	228	0.481	13:17:47	13:17:50	0	+0	4°		
53	Tmp	86	3.271	09:49:39	09:49:50	0	+8	8°	117	Tmp	228	2.430	13:20:20	13:20:16	0	-3	4°		
54	Tmp	86	3.948	09:50:56	09:51:01	0	+2	8°	118	Tmp	230	2.903	13:23:47	13:21:11	0	-459	4°		
55	Tmp	88	7.055	09:55:21	09:55:20	0	-0	8°	119	Tmp	230	3.482	13:24:34	13:24:38	0	+1	4°		
56	Tmp	91	1.429	09:57:35	09:57:41	0	+3	8°	120	Tmp	230	4.698	13:26:14	13:26:35	0	+18	4°		
57	Tmp	92	2.064	09:58:47	09:58:49	0	+0	8°	121	Tmp	234	5.904	13:30:12	13:30:23	0	+8	4°		
58	Tmp	97	5.189	10:03:31	10:03:54	0	+20	8°	122	Tmp	239	0.608	13:44:34	13:44:41	0	+4	4°		
59	Tmp	98	0.899	10:05:26	10:06:01	0	+32	8°	123	Tmp	240	1.010	13:45:11	13:46:10	0	+56	4°		
60	Tmp	102	3.183	10:09:04	10:09:06	0	+0	8°	124	Tmp	240	1.500	13:46:00	13:47:30	0	+87	4°		
61	Tmp	103	5.733	10:13:10	10:13:22	0	+9	8°	125	Tmp	243	3.226	13:48:42	13:49:54	0	+69	4°		
62	Tmp	107	8.887	10:26:49	10:26:49	0	+0	8°	126	Tmp	244	3.536	13:49:10	13:50:30	0	+77	4°		
Etapa A	Num	25	Pen	0	PCZ	15	Total PP	1591	PG	13	127	Tmp	246	3.930	13:49:58	13:51:30	0	+89	4°
63	Tmp	112	1.314	11:06:36	11:06:42	0	+3	7°	128	Tmp	246	4.092	13:50:11	13:51:56	0	+102	4°		
64	Tmp	113	2.145	11:07:44	11:07:51	0	+4	7°	129	Tmp	247	4.238	13:50:24	13:53:02	0	+155	4°		
65	Tmp	115	3.570	11:09:45	11:12:06	0	+138	11°	131	Tmp	247	4.600	13:51:05	14:02:37	0	+689	3°		
66	Tmp	116	4.175	11:10:48	11:13:20	0	+149	11°	132	Tmp	250	0.404	13:52:28	14:04:40	0	+729	3°		
67	Tmp	121	7.797	11:18:40	11:18:42	0	+0	11°	133	Tmp	251	1.043	13:53:20	14:05:53	0	+750	3°		
68	Tmp	124	0.958	11:23:29	11:24:07	0	+35	11°	135	Tmp	252	2.804	13:56:19	14:15:30	0	+900	3°		

N u m	25	Equipe	25 / Joao Benedito V. de Andrade Jr / Bene				
		Patrocinador					
		Cat / NL / Largada	Junior / 62 / 08:08:00	Cidade	Sto Ant de Jesus		

PC	Tp	Trc	KmPC	Ideal	Passagem	Pen	Pontos	Col
-----------	-----------	------------	-------------	--------------	-----------------	------------	---------------	------------

Etapa B	Num	25	Pen	0	PCZ	5	Total PP	7321	PG	20
----------------	------------	----	------------	---	------------	---	-----------------	------	-----------	----

Num	25	A	8°	PG	13	B	3°	PG	20	Tot PG	33	Col.	5°
------------	----	----------	----	-----------	----	----------	----	-----------	----	---------------	----	-------------	----



Moto Clube / Princesa Off Road / Zaitec

.

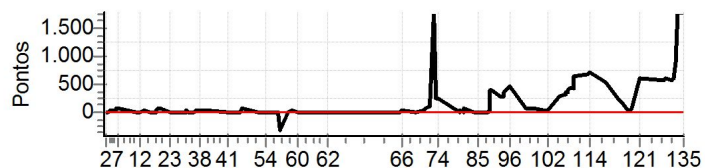
N u m	28		28 / Rodrigo Silva de Souza / Rodrigao																		
	Equipe		Gasauto, Omega Seguros, Princesa Off Road																		
	Patrocinador		Cat / NL / Largada										Junior / 66 / 08:10:00			Cidade		Feira de Santana			Honda Crf-250
PC	Tp	Trc	KmPC	Ideal	Passagem	Pen	Pontos	Col	PC	Tp	Trc	KmPC	Ideal	Passagem	Pen	Pontos	Col				
1	Tmp	3	0.976	08:17:27	08:17:30	0	+0	2°	69	Tmp	126	1.417	11:26:29	11:28:02	0	+90	7°				
2	Tmp	4	1.229	08:18:06	08:18:27	0	+18	6°	70	Tmp	127	2.819	11:28:44	11:30:42	0	+115	7°				
3	Tmp	7	2.115	08:19:38	08:19:57	0	+16	7°	71	Tmp	128	3.345	11:29:29	11:32:18	0	+166	7°				
4	Tmp	8	2.482	08:20:35	08:21:18	0	+40	8°	72	Tmp	131	4.252	11:31:09		0	+1800	11°				
5	Tmp	13	4.476	08:23:55	08:24:39	0	+41	9°	73	Tmp	131	4.922	11:32:18	11:36:35	0	+254	11°				
6	Tmp	15	5.138	08:25:05	08:26:25	0	+77	10°	74	Tmp	132	5.688	11:33:29	11:38:07	0	+275	11°				
7	Tmp	16	5.362	08:25:54	08:27:08	0	+71	11°	79	Tmp	142	1.082	11:46:29	11:46:53	0	+21	11°				
10	Tmp	20	3.533	08:35:43	08:35:44	0	+0	11°	80	Tmp	143	1.362	11:47:03	11:47:42	0	+36	11°				
11	Tmp	23	4.122	08:37:04	08:37:09	0	+2	11°	81	Tmp	147	2.545	11:48:58	11:49:01	0	+0	10°				
12	Tmp	23	5.060	08:38:27	08:38:46	0	+16	11°	82	Tmp	148	2.844	11:49:31	11:50:58	0	+84	10°				
13	Tmp	29	1.943	08:41:27	08:42:20	0	+50	11°	83	Tmp	154	5.873	11:54:44	11:55:09	0	+22	10°				
14	Tmp	32	3.572	08:43:58	08:44:23	0	+22	11°	84	Tmp	155	6.882	11:56:23	11:56:49	0	+23	10°				
15	Tmp	33	3.731	08:44:18	08:44:50	0	+29	11°	85	Tmp	155	7.790	11:57:49	11:58:18	0	+26	9°				
16	Tmp	37	5.923	08:47:54	08:48:27	0	+30	11°	86	Tmp	159	1.446	12:02:43	12:03:11	0	+25	9°				
17	Tmp	37	6.292	08:48:36	08:49:47	0	+68	11°	87	Tmp	161	2.060	12:03:53	12:04:45	0	+49	9°				
18	Tmp	38	6.712	08:49:23	08:50:48	0	+82	11°	88	Tmp	163	2.308	12:04:26	12:11:10	0	+401	9°				
19	Tmp	39	7.029	08:49:54	08:51:25	0	+88	11°	89	Tmp	163	2.561	12:04:58	12:11:53	0	+412	10°				
20	Tmp	41	7.319	08:50:22	08:51:48	0	+83	11°	90	Tmp	167	5.190	12:10:07	12:15:02	0	+292	10°				
21	Tmp	44	0.740	08:55:45	08:55:51	0	+3	11°	91	Tmp	169	5.840	12:11:17	12:16:25	0	+305	10°				
23	Tmp	45	0.960	08:56:05	08:56:16	0	+8	11°	92	Tmp	171	6.249	12:12:01	12:17:15	0	+311	10°				
24	Tmp	48	2.903	09:01:48	09:02:05	0	+14	11°	93	Tmp	172	6.585	12:12:41	12:18:59	0	+375	10°				
26	Tmp	51	3.850	09:03:30	09:03:40	0	+7	11°	94	Tmp	172	6.838	12:13:22	12:20:18	0	+413	10°				
27	Tmp	52	4.610	09:04:52	09:04:56	0	+1	11°	95	Tmp	174	7.153	12:14:25	12:21:48	0	+440	10°				
31	Tmp	54	5.216	09:05:59	09:06:13	0	+11	11°	96	Tmp	175	7.751	12:15:47	12:23:49	0	+479	10°				
32	Tmp	55	5.354	09:06:11	09:06:51	0	+37	11°	97	Tmp	179	1.368	12:25:15	12:27:01	0	+103	9°				
33	Tmp	55	5.850	09:06:55	09:07:29	0	+31	11°	98	Tmp	182	4.469	12:29:29	12:30:44	0	+72	8°				
34	Tmp	58	1.374	09:09:12	09:09:44	0	+29	11°	99	Tmp	183	4.851	12:30:22	12:31:57	0	+92	8°				
35	Tmp	59	2.233	09:10:34	09:11:07	0	+30	11°	101	Tmp	189	7.002	12:36:10	12:37:03	0	+50	8°				
36	Tmp	61	2.772	09:11:30	09:12:21	0	+48	10°	102	Tmp	193	8.652	12:38:45	12:39:37	0	+49	8°				
37	Tmp	61	3.423	09:12:43	09:13:21	0	+35	9°	104	Tmp	198	2.672	12:43:44	12:48:26	0	+279	8°				
38	Tmp	62	4.395	09:14:25	09:15:12	0	+44	9°	105	Tmp	198	3.447	12:45:14	12:50:17	0	+300	8°				
39	Tmp	63	5.314	09:15:55	09:16:50	0	+52	8°	106	Tmp	204	5.552	12:48:39	12:54:27	0	+345	8°				
40	Tmp	65	6.033	09:17:06	09:18:01	0	+52	8°	107	Tmp	206	5.936	12:49:18	12:55:27	0	+366	8°				
41	Tmp	69	1.547	09:30:50	09:30:51	0	+0	8°	108	Tmp	209	6.598	12:50:20	12:56:47	0	+384	8°				
45	Tmp	74	1.908	09:37:06	09:37:30	0	+21	8°	109	Tmp	210	6.790	12:50:42	12:57:23	0	+398	8°				
46	Tmp	76	2.517	09:38:11	09:39:26	0	+72	8°	110	Tmp	212	7.224	12:51:26	12:58:41	0	+432	8°				
47	Tmp	76	2.781	09:38:39	09:40:01	0	+79	8°	111	Tmp	216	8.846	12:53:49	13:01:24	0	+452	8°				
48	Tmp	76	2.935	09:38:56	09:40:19	0	+80	8°	112	Tmp	217	9.054	12:54:14	13:05:27	0	+670	8°				
49	Tmp	76	3.021	09:39:05	09:40:30	0	+82	7°	113	Tmp	222	4.779	13:01:44	13:13:23	0	+696	8°				
50	Tmp	79	0.943	09:47:23	09:47:28	0	+2	7°	114	Tmp	222	5.410	13:02:40	13:14:48	0	+725	8°				
51	Tmp	81	1.781	09:48:51	09:49:14	0	+20	7°	115	Tmp	224	4.010	13:13:00	13:22:17	0	+554	8°				
52	Tmp	85	2.930	09:51:01	09:51:34	0	+30	9°	116	Tmp	228	0.481	13:19:47	13:24:17	0	+267	8°				
53	Tmp	86	3.271	09:51:39	09:52:05	0	+23	9°	117	Tmp	228	2.430	13:22:20	13:25:48	0	+205	8°				
54	Tmp	86	3.948	09:52:56	09:53:27	0	+28	9°	118	Tmp	230	2.903	13:25:47	13:26:47	0	+57	8°				
55	Tmp	88	7.055	09:57:21	09:57:26	0	+2	9°	119	Tmp	230	3.482	13:26:34	13:27:45	0	+68	8°				
56	Tmp	91	1.429	09:59:35	09:59:55	0	+17	9°	120	Tmp	230	4.698	13:28:14	13:29:28	0	+71	8°				
57	Tmp	92	2.064	10:00:47	09:59:02	0	-306	9°	121	Tmp	234	5.904	13:32:12	13:42:52	0	+637	8°				
58	Tmp	97	5.189	10:05:31	10:05:35	0	+1	9°	122	Tmp	239	0.608	13:46:34	13:56:21	0	+584	8°				
59	Tmp	98	0.899	10:07:26	10:08:05	0	+36	9°	123	Tmp	240	1.010	13:47:11	13:57:22	0	+608	8°				
60	Tmp	102	3.183	10:11:04	10:11:13	0	+6	9°	124	Tmp	240	1.500	13:48:00	13:58:16	0	+613	9°				
61	Tmp	103	5.733	10:15:10	10:15:24	0	+11	9°	125	Tmp	243	3.226	13:50:42	14:00:34	0	+589	9°				
62	Tmp	107	8.887	10:28:49	10:29:04	0	+12	9°	126	Tmp	244	3.536	13:51:10	14:01:09	0	+596	9°				
Etapa A	Num	28	Pen	0	PCZ	3	Total PP	1963	PG	12	127	Tmp	246	3.930	13:51:58	14:02:15	0	+614	9°		
63	Tmp	112	1.314	11:08:36	11:08:45	0	+6	11°	128	Tmp	246	4.092	13:52:11	14:02:41	0	+627	9°				
64	Tmp	113	2.145	11:09:44	11:09:52	0	+5	9°	129	Tmp	247	4.238	13:52:24	14:02:59	0	+632	9°				
65	Tmp	115	3.570	11:11:45	11:12:13	0	+25	6°	131	Tmp	247	4.600	13:53:05	14:13:39	0	+900	9°				
66	Tmp	116	4.175	11:12:48	11:13:33	0	+42	4°	132	Tmp	250	0.404	13:54:28		0	+1800	9°				
67	Tmp	121	7.797	11:20:40	11:20:45	0	+2	5°	133	Tmp	251	1.043	13:55:20		0	+1800	9°				
68	Tmp	124	0.958	11:25:29	11:26:21	0	+49	7°	135	Tmp	252	2.804	13:58:19		0	+1800	9°				

N u m	28	Equipe	28 / Rodrigo Silva de Souza / Rodrigao				
		Patrocinador	Gasauto, Omega Seguros, Princesa Off Road				
		Cat / NL / Largada	Junior / 66 / 08:10:00	Cidade	Feira de Santana	Honda Crf-250	

PC	Tp	Trc	KmPC	Ideal	Passagem	Pen	Pontos	Col
-----------	-----------	------------	-------------	--------------	-----------------	------------	---------------	------------

Etapa B	Num	28	Pen	0	PCZ	1	Total PP	24978	PG	12
----------------	------------	----	------------	---	------------	---	-----------------	-------	-----------	----

Num	28	A	9°	PG	12	B	9°	PG	12	Tot PG	24	Col.	10°
------------	----	----------	----	-----------	----	----------	----	-----------	----	---------------	----	-------------	-----



Moto Clube / Princesa Off Road / Zaitec

.

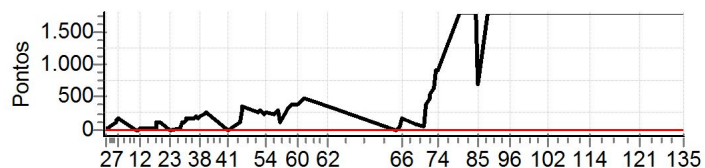
N u m	122		122 / Grimaldo Ferreira Oliveira / Pangare															
	Equipe		Marmoraria Ipiau, Www.terremototrailclube.com.br															
	Patrocinador		Cat / NL / Largada Junior / 59 / 08:06:30 Cidade Ipiau Honda Crf-230															
PC	Tp	Trc	KmPC	Ideal	Passagem	Pen	Pontos	Col	PC	Tp	Trc	KmPC	Ideal	Passagem	Pen	Pontos	Col	
1	Tmp	3	0.976	08:13:57	08:13:50	0	-12	13°	69	Tmp	126	1.417	11:22:59	11:29:33	0	+391	13°	
2	Tmp	4	1.229	08:14:36	08:15:04	0	+25	12°	70	Tmp	127	2.819	11:25:14	11:33:15	0	+478	13°	
3	Tmp	7	2.115	08:16:08	08:16:27	0	+16	12°	71	Tmp	128	3.345	11:25:59	11:35:00	0	+538	13°	
4	Tmp	8	2.482	08:17:05	08:17:47	0	+39	11°	72	Tmp	131	4.252	11:27:39	11:38:22	0	+640	13°	
5	Tmp	13	4.476	08:20:25	08:22:29	0	+121	12°	73	Tmp	131	4.922	11:28:48	11:45:38	0	+900	13°	
6	Tmp	15	5.138	08:21:35	08:24:05	0	+147	12°	74	Tmp	132	5.688	11:29:59	11:49:10	0	+900	13°	
7	Tmp	16	5.362	08:22:24	08:25:29	0	+182	12°	79	Tmp	142	1.082	11:42:59		0	+1800	13°	
10	Tmp	20	3.533	08:32:13	08:32:12	0	-0	12°	80	Tmp	143	1.362	11:43:33		0	+1800	13°	
11	Tmp	23	4.122	08:33:34	08:33:30	0	-3	12°	81	Tmp	147	2.545	11:45:28		0	+1800	13°	
12	Tmp	23	5.060	08:34:57	08:35:04	0	+4	12°	82	Tmp	148	2.844	11:46:01		0	+1800	13°	
13	Tmp	29	1.943	08:37:57	08:38:32	0	+32	12°	83	Tmp	154	5.873	11:51:14		0	+1800	13°	
14	Tmp	32	3.572	08:40:28	08:40:43	0	+12	12°	84	Tmp	155	6.882	11:52:53		0	+1800	13°	
15	Tmp	33	3.731	08:40:48	08:41:05	0	+14	12°	85	Tmp	155	7.790	11:54:19	12:05:46	0	+684	13°	
16	Tmp	37	5.923	08:44:24	08:44:39	0	+12	12°	86	Tmp	159	1.446	11:59:13		0	+1800	13°	
17	Tmp	37	6.292	08:45:06	08:46:49	0	+100	12°	87	Tmp	161	2.060	12:00:23		0	+1800	13°	
18	Tmp	38	6.712	08:45:53	08:47:51	0	+115	12°	88	Tmp	163	2.308	12:00:56		0	+1800	13°	
19	Tmp	39	7.029	08:46:24	08:48:27	0	+120	12°	89	Tmp	163	2.561	12:01:28		0	+1800	13°	
20	Tmp	41	7.319	08:46:52	08:48:51	0	+116	13°	90	Tmp	167	5.190	12:06:37		0	+1800	13°	
21	Tmp	44	0.740	08:52:15	08:52:10	0	-6	13°	91	Tmp	169	5.840	12:07:47		0	+1800	13°	
23	Tmp	45	0.960	08:52:35	08:52:34	0	-0	13°	92	Tmp	171	6.249	12:08:31		0	+1800	13°	
24	Tmp	48	2.903	08:58:18	08:58:27	0	+6	13°	93	Tmp	172	6.585	12:09:11		0	+1800	13°	
26	Tmp	51	3.850	09:00:00	09:01:48	0	+105	13°	94	Tmp	172	6.838	12:09:52		0	+1800	13°	
27	Tmp	52	4.610	09:01:22	09:03:05	0	+100	13°	95	Tmp	174	7.153	12:10:55		0	+1800	13°	
31	Tmp	54	5.216	09:02:29	09:04:41	0	+129	13°	96	Tmp	175	7.751	12:12:17		0	+1800	13°	
32	Tmp	55	5.354	09:02:41	09:05:23	0	+159	13°	97	Tmp	179	1.368	12:21:45		0	+1800	13°	
33	Tmp	55	5.850	09:03:25	09:06:05	0	+157	13°	98	Tmp	182	4.469	12:25:59		0	+1800	13°	
34	Tmp	58	1.374	09:05:42	09:08:27	0	+162	13°	99	Tmp	183	4.851	12:26:52		0	+1800	13°	
35	Tmp	59	2.233	09:07:04	09:09:58	0	+171	13°	101	Tmp	189	7.002	12:32:40		0	+1800	13°	
36	Tmp	61	2.772	09:08:00	09:11:20	0	+197	13°	102	Tmp	193	8.652	12:35:15		0	+1800	13°	
37	Tmp	61	3.423	09:09:13	09:12:19	0	+183	13°	104	Tmp	198	2.672	12:40:14		0	+1800	13°	
38	Tmp	62	4.395	09:10:55	09:14:28	0	+210	13°	105	Tmp	198	3.447	12:41:44		0	+1800	13°	
39	Tmp	63	5.314	09:12:25	09:16:24	0	+236	13°	106	Tmp	204	5.552	12:45:09		0	+1800	13°	
40	Tmp	65	6.033	09:13:36	09:17:55	0	+256	13°	107	Tmp	206	5.936	12:45:48		0	+1800	13°	
41	Tmp	69	1.547	09:27:20	09:27:19	0	-0	13°	108	Tmp	209	6.598	12:46:50		0	+1800	13°	
45	Tmp	74	1.908	09:33:36	09:35:26	0	+107	12°	109	Tmp	210	6.790	12:47:12		0	+1800	13°	
46	Tmp	76	2.517	09:34:41	09:39:37	0	+293	12°	110	Tmp	212	7.224	12:47:56		0	+1800	13°	
47	Tmp	76	2.781	09:35:09	09:40:25	0	+313	11°	111	Tmp	216	8.846	12:50:19		0	+1800	13°	
48	Tmp	76	2.935	09:35:26	09:40:39	0	+310	11°	112	Tmp	217	9.054	12:50:44		0	+1800	13°	
49	Tmp	76	3.021	09:35:35	09:41:21	0	+343	12°	113	Tmp	222	4.779	12:58:14		0	+1800	13°	
50	Tmp	79	0.943	09:43:53	09:48:29	0	+273	12°	114	Tmp	222	5.410	12:59:10		0	+1800	13°	
51	Tmp	81	1.781	09:45:21	09:50:09	0	+285	12°	115	Tmp	224	4.010	13:09:30		0	+1800	13°	
52	Tmp	85	2.930	09:47:31	09:51:35	0	+241	12°	116	Tmp	228	0.481	13:16:17		0	+1800	13°	
53	Tmp	86	3.271	09:48:09	09:52:20	0	+248	12°	117	Tmp	228	2.430	13:18:50		0	+1800	13°	
54	Tmp	86	3.948	09:49:26	09:53:42	0	+253	12°	118	Tmp	230	2.903	13:22:17		0	+1800	13°	
55	Tmp	88	7.055	09:53:51	09:57:45	0	+231	12°	119	Tmp	230	3.482	13:23:04		0	+1800	13°	
56	Tmp	91	1.429	09:56:05	10:00:49	0	+281	12°	120	Tmp	230	4.698	13:24:44		0	+1800	13°	
57	Tmp	92	2.064	09:57:17	09:59:20	0	+120	12°	121	Tmp	234	5.904	13:28:42		0	+1800	13°	
58	Tmp	97	5.189	10:02:01	10:07:43	0	+339	12°	122	Tmp	239	0.608	13:43:04		0	+1800	13°	
59	Tmp	98	0.899	10:03:56	10:10:26	0	+387	12°	123	Tmp	240	1.010	13:43:41		0	+1800	13°	
60	Tmp	102	3.183	10:07:34	10:14:08	0	+391	12°	124	Tmp	240	1.500	13:44:30		0	+1800	13°	
61	Tmp	103	5.733	10:11:40	10:19:52	0	+489	12°	125	Tmp	243	3.226	13:47:12		0	+1800	13°	
62	Tmp	107	8.887	10:25:19	10:31:07	0	+345	12°	126	Tmp	244	3.536	13:47:40		0	+1800	13°	
Etapa A		Num	122	Pen	0	PCZ	3	Total PP	8396	PG	9							
63	Tmp	112	1.314	11:05:06	11:05:11	0	+2	14°	127	Tmp	246	3.930	13:48:28		0	+1800	13°	
64	Tmp	113	2.145	11:06:14	11:06:40	0	+23	14°	128	Tmp	246	4.092	13:48:41		0	+1800	13°	
65	Tmp	115	3.570	11:08:15	11:09:22	0	+64	14°	129	Tmp	247	4.238	13:48:54		0	+1800	13°	
66	Tmp	116	4.175	11:09:18	11:12:22	0	+181	13°	131	Tmp	247	4.600	13:49:35		0	+1800	13°	
67	Tmp	121	7.797	11:17:10	11:18:21	0	+68	13°	132	Tmp	250	0.404	13:50:58		0	+1800	13°	
68	Tmp	124	0.958	11:21:59	11:22:44	0	+42	13°	133	Tmp	251	1.043	13:51:50		0	+1800	13°	
									135	Tmp	252	2.804	13:54:49		0	+1800	13°	

N u m	122	Equipe	122 / Grimaldo Ferreira Oliveira / Pangare				
		Patrocinador	Marmoraria Ipiou, Www.terremototrailclube.com.br				
		Cat / NL / Largada	Junior / 59 / 08:06:30	Cidade	Ipiou	Honda Crf-230	

PC	Tp	Trc	KmPC	Ideal	Passagem	Pen	Pontos	Col
-----------	-----------	------------	-------------	--------------	-----------------	------------	---------------	------------

Etapa B	Num	122	Pen	0	PCZ	0	Total PP	98511	PG	0
----------------	------------	-----	------------	---	------------	---	-----------------	-------	-----------	---

Num	122	A	12°	PG	9	B	NC	PG	0	Tot PG	9	Col.	13°
------------	-----	----------	-----	-----------	---	----------	----	-----------	---	---------------	---	-------------	-----



Moto Clube / Princesa Off Road / Zaitec

.

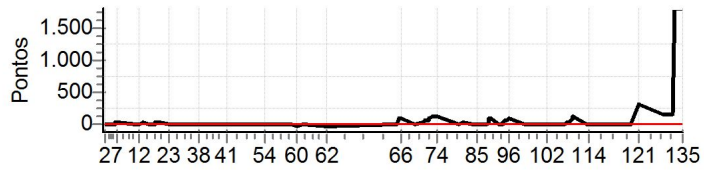
N u m	Equipe		130 / Matheus Dultra Barros / Theu															
	Patrocinador		Condimentos Sabor da Chapada, Jacaré Motos, Pref I															
	Cat / NL / Largada		Junior / 64 / 08:09:00				Cidade		Itaberaba				Honda Crf-230					
PC	Tp	Trc	KmPC	Ideal	Passagem	Pen	Pontos	Col	PC	Tp	Trc	KmPC	Ideal	Passagem	Pen	Pontos	Col	
1	Tmp	3	0.976	08:16:27	08:16:25	0	-0	4°	69	Tmp	126	1.417	11:25:29	11:26:40	0	+68	10°	
2	Tmp	4	1.229	08:17:06	08:17:13	0	+4	1°	70	Tmp	127	2.819	11:27:44	11:29:15	0	+88	9°	
3	Tmp	7	2.115	08:18:38	08:18:42	0	+1	1°	71	Tmp	128	3.345	11:28:29	11:30:04	0	+92	8°	
4	Tmp	8	2.482	08:19:35	08:19:46	0	+8	1°	72	Tmp	131	4.252	11:30:09	11:32:16	0	+124	7°	
5	Tmp	13	4.476	08:22:55	08:23:01	0	+3	1°	73	Tmp	131	4.922	11:31:18	11:33:35	0	+134	6°	
6	Tmp	15	5.138	08:24:05	08:24:40	0	+32	3°	74	Tmp	132	5.688	11:32:29	11:34:53	0	+141	4°	
7	Tmp	16	5.362	08:24:54	08:25:32	0	+35	4°	79	Tmp	142	1.082	11:45:29	11:45:47	0	+15	3°	
10	Tmp	20	3.533	08:34:43	08:34:45	0	+0	4°	80	Tmp	143	1.362	11:46:03	11:46:32	0	+26	3°	
11	Tmp	23	4.122	08:36:04	08:36:01	0	-0	4°	81	Tmp	147	2.545	11:47:58	11:48:45	0	+44	3°	
12	Tmp	23	5.060	08:37:27	08:37:35	0	+5	3°	82	Tmp	148	2.844	11:48:31	11:49:29	0	+55	3°	
13	Tmp	29	1.943	08:40:27	08:41:19	0	+49	5°	83	Tmp	154	5.873	11:53:44	11:53:42	0	-0	2°	
14	Tmp	32	3.572	08:42:58	08:43:14	0	+13	6°	84	Tmp	155	6.882	11:55:23	11:55:25	0	+0	2°	
15	Tmp	33	3.731	08:43:18	08:43:38	0	+17	6°	85	Tmp	155	7.790	11:56:49	11:56:46	0	-0	2°	
16	Tmp	37	5.923	08:46:54	08:47:17	0	+20	6°	86	Tmp	159	1.446	12:01:43	12:02:05	0	+19	2°	
17	Tmp	37	6.292	08:47:36	08:48:26	0	+47	6°	87	Tmp	161	2.060	12:02:53	12:03:49	0	+53	2°	
18	Tmp	38	6.712	08:48:23	08:49:19	0	+53	5°	88	Tmp	163	2.308	12:03:26	12:05:13	0	+104	2°	
19	Tmp	39	7.029	08:48:54	08:49:49	0	+52	5°	89	Tmp	163	2.561	12:03:58	12:05:48	0	+107	3°	
20	Tmp	41	7.319	08:49:22	08:50:13	0	+48	5°	90	Tmp	167	5.190	12:09:07	12:09:07	0	+0	3°	
21	Tmp	44	0.740	08:54:45	08:54:47	0	+0	5°	91	Tmp	169	5.840	12:10:17	12:10:26	0	+6	3°	
23	Tmp	45	0.960	08:55:05	08:55:10	0	+2	5°	92	Tmp	171	6.249	12:11:01	12:11:06	0	+2	3°	
24	Tmp	48	2.903	09:00:48	09:00:57	0	+6	5°	93	Tmp	172	6.585	12:11:41	12:12:31	0	+47	3°	
26	Tmp	51	3.850	09:02:30	09:02:31	0	+0	5°	94	Tmp	172	6.838	12:12:22	12:13:36	0	+71	2°	
27	Tmp	52	4.610	09:03:52	09:03:54	0	+0	5°	95	Tmp	174	7.153	12:13:25	12:14:40	0	+72	2°	
31	Tmp	54	5.216	09:04:59	09:05:00	0	+0	4°	96	Tmp	175	7.751	12:14:47	12:16:42	0	+112	2°	
32	Tmp	55	5.354	09:05:11	09:05:34	0	+20	4°	97	Tmp	179	1.368	12:24:15	12:24:18	0	+0	2°	
33	Tmp	55	5.850	09:05:55	09:06:12	0	+14	4°	98	Tmp	182	4.469	12:28:29	12:28:39	0	+7	2°	
34	Tmp	58	1.374	09:08:12	09:08:18	0	+3	4°	99	Tmp	183	4.851	12:29:22	12:29:39	0	+14	2°	
35	Tmp	59	2.233	09:09:34	09:09:39	0	+2	4°	101	Tmp	189	7.002	12:35:10	12:35:34	0	+21	2°	
36	Tmp	61	2.772	09:10:30	09:10:47	0	+14	4°	102	Tmp	193	8.652	12:37:45	12:37:53	0	+5	2°	
37	Tmp	61	3.423	09:11:43	09:11:41	0	-0	3°	104	Tmp	198	2.672	12:42:44	12:42:56	0	+9	2°	
38	Tmp	62	4.395	09:13:25	09:13:30	0	+2	3°	105	Tmp	198	3.447	12:44:14	12:44:43	0	+26	2°	
39	Tmp	63	5.314	09:14:55	09:15:05	0	+7	2°	106	Tmp	204	5.552	12:47:39	12:47:52	0	+10	2°	
40	Tmp	65	6.033	09:16:06	09:16:10	0	+1	2°	107	Tmp	206	5.936	12:48:18	12:48:43	0	+22	2°	
41	Tmp	69	1.547	09:29:50	09:29:50	0	+0	2°	108	Tmp	209	6.598	12:49:20	12:49:53	0	+30	2°	
45	Tmp	74	1.908	09:36:06	09:36:04	0	-0	2°	109	Tmp	210	6.790	12:49:42	12:50:22	0	+37	2°	
46	Tmp	76	2.517	09:37:11	09:37:18	0	+4	2°	110	Tmp	212	7.224	12:50:26	12:51:15	0	+46	2°	
47	Tmp	76	2.781	09:37:39	09:38:05	0	+23	2°	111	Tmp	216	8.846	12:52:49	12:54:52	0	+120	3°	
48	Tmp	76	2.935	09:37:56	09:38:23	0	+24	2°	112	Tmp	217	9.054	12:53:14	12:55:19	0	+122	3°	
49	Tmp	76	3.021	09:38:05	09:38:34	0	+26	2°	113	Tmp	222	4.779	13:00:44	13:00:57	0	+10	2°	
50	Tmp	79	0.943	09:46:23	09:46:22	0	-0	2°	114	Tmp	222	5.410	13:01:40	13:02:04	0	+21	2°	
51	Tmp	81	1.781	09:47:51	09:48:00	0	+6	2°	115	Tmp	224	4.010	13:12:00	13:12:00	0	+0	2°	
52	Tmp	85	2.930	09:50:01	09:50:11	0	+7	2°	116	Tmp	228	0.481	13:18:47	13:18:47	0	+0	2°	
53	Tmp	86	3.271	09:50:39	09:50:41	0	+0	2°	117	Tmp	228	2.430	13:21:20	13:21:18	0	-0	2°	
54	Tmp	86	3.948	09:51:56	09:51:58	0	+0	2°	118	Tmp	230	2.903	13:24:47	13:24:47	0	+0	2°	
55	Tmp	88	7.055	09:56:21	09:56:19	0	-0	2°	119	Tmp	230	3.482	13:25:34	13:25:40	0	+3	2°	
56	Tmp	91	1.429	09:58:35	09:58:46	0	+8	2°	120	Tmp	230	4.698	13:27:14	13:27:18	0	+1	2°	
57	Tmp	92	2.064	09:59:47	09:59:53	0	+3	2°	121	Tmp	234	5.904	13:31:12	13:36:37	0	+322	3°	
58	Tmp	97	5.189	10:04:31	10:04:32	0	+0	2°	122	Tmp	239	0.608	13:45:34	13:48:24	0	+167	3°	
59	Tmp	98	0.899	10:06:26	10:06:46	0	+17	3°	123	Tmp	240	1.010	13:46:11	13:49:14	0	+180	3°	
60	Tmp	102	3.183	10:10:04	10:09:58	0	-9	3°	124	Tmp	240	1.500	13:47:00	13:49:56	0	+173	3°	
61	Tmp	103	5.733	10:14:10	10:14:17	0	+4	3°	125	Tmp	243	3.226	13:49:42	13:52:38	0	+173	3°	
62	Tmp	107	8.887	10:27:49	10:27:40	0	-18	3°	126	Tmp	244	3.536	13:50:10	13:53:06	0	+173	3°	
Etapa A	Num	130	Pen	0	PCZ	15	Total PP	607	PG	20								
63	Tmp	112	1.314	11:07:36	11:07:42	0	+3	6°	127	Tmp	246	3.930	13:50:58	13:53:58	0	+177	3°	
64	Tmp	113	2.145	11:08:44	11:08:56	0	+9	10°	128	Tmp	246	4.092	13:51:11	13:54:20	0	+186	3°	
65	Tmp	115	3.570	11:10:45	11:12:36	0	+108	10°	129	Tmp	247	4.238	13:51:24	13:54:33	0	+186	3°	
66	Tmp	116	4.175	11:11:48	11:13:42	0	+111	10°	131	Tmp	247	4.600	13:52:05		0	+1800	4°	
67	Tmp	121	7.797	11:19:40	11:19:41	0	+0	10°	132	Tmp	250	0.404	13:53:28		0	+1800	4°	
68	Tmp	124	0.958	11:24:29	11:25:07	0	+35	10°	133	Tmp	251	1.043	13:54:20		0	+1800	5°	
									135	Tmp	252	2.804	13:57:19		0	+1800	5°	

N u m	130	Equipe	130 / Matheus Dultra Barros / Theu				
		Patrocinador	Condimentos Sabor da Chapada, Jacaré Motos, Pref I				
		Cat / NL / Largada	Junior / 64 / 08:09:00	Cidade	Itaberaba	Honda Crf-230	

PC	Tp	Trc	KmPC	Ideal	Passagem	Pen	Pontos	Col
-----------	-----------	------------	-------------	--------------	-----------------	------------	---------------	------------

Etapa B	Num	130	Pen	0	PCZ	10	Total PP	11087	PG	16
----------------	------------	-----	------------	---	------------	----	-----------------	-------	-----------	----

Num	130	A	3°	PG	20	B	5°	PG	16	Tot PG	36	Col.	4°
------------	-----	----------	----	-----------	----	----------	----	-----------	----	---------------	----	-------------	----



Moto Clube / Princesa Off Road / Zaitec

.

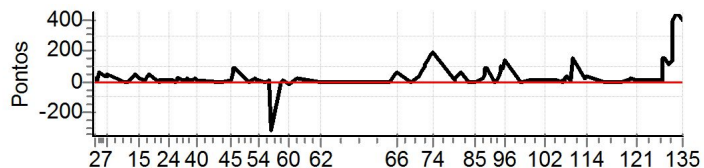
N u m	131		131 / Edilton de Oliveira Teles / Muqueca															
	Equipe		131 / Edilton de Oliveira Teles / Muqueca															
	Patrocinador		Katinha Queiroz															
Cat / NL / Largada		Junior / 65 / 08:09:30						Cidade		Sto Ant de Jesus				Honda Tornado				
PC	Tp	Trc	KmPC	Ideal	Passagem	Pen	Pontos	Col	PC	Tp	Trc	KmPC	Ideal	Passagem	Pen	Pontos	Col	
1	Tmp	3	0.976	08:16:57	08:16:56	0	-0	3°	69	Tmp	126	1.417	11:25:59	11:27:08	0	+66	6°	
2	Tmp	4	1.229	08:17:36	08:18:00	0	+21	8°	70	Tmp	127	2.819	11:28:14	11:29:56	0	+99	5°	
3	Tmp	7	2.115	08:19:08	08:19:27	0	+16	9°	71	Tmp	128	3.345	11:28:59	11:30:55	0	+113	5°	
4	Tmp	8	2.482	08:20:05	08:21:10	0	+62	12°	72	Tmp	131	4.252	11:30:39	11:33:18	0	+156	6°	
5	Tmp	13	4.476	08:23:25	08:24:06	0	+38	11°	73	Tmp	131	4.922	11:31:48	11:34:46	0	+175	5°	
6	Tmp	15	5.138	08:24:35	08:25:21	0	+43	9°	74	Tmp	132	5.688	11:32:59	11:36:11	0	+189	6°	
7	Tmp	16	5.362	08:25:24	08:26:11	0	+44	9°	79	Tmp	142	1.082	11:45:59	11:46:16	0	+14	5°	
10	Tmp	20	3.533	08:35:13	08:35:16	0	+0	9°	80	Tmp	143	1.362	11:46:33	11:46:59	0	+23	5°	
11	Tmp	23	4.122	08:36:34	08:36:32	0	-0	9°	81	Tmp	147	2.545	11:48:28	11:49:25	0	+54	4°	
12	Tmp	23	5.060	08:37:57	08:38:08	0	+8	9°	82	Tmp	148	2.844	11:49:01	11:50:09	0	+65	4°	
13	Tmp	29	1.943	08:40:57	08:41:52	0	+52	10°	83	Tmp	154	5.873	11:54:14	11:54:14	0	+0	4°	
14	Tmp	32	3.572	08:43:28	08:43:51	0	+20	10°	84	Tmp	155	6.882	11:55:53	11:55:59	0	+3	3°	
15	Tmp	33	3.731	08:43:48	08:44:12	0	+21	10°	85	Tmp	155	7.790	11:57:19	11:57:19	0	+0	3°	
16	Tmp	37	5.923	08:47:24	08:47:42	0	+15	10°	86	Tmp	159	1.446	12:02:13	12:02:35	0	+19	3°	
17	Tmp	37	6.292	08:48:06	08:48:47	0	+38	10°	87	Tmp	161	2.060	12:03:23	12:04:19	0	+53	3°	
18	Tmp	38	6.712	08:48:53	08:49:44	0	+48	10°	88	Tmp	163	2.308	12:03:56	12:05:26	0	+87	4°	
19	Tmp	39	7.029	08:49:24	08:50:14	0	+47	8°	89	Tmp	163	2.561	12:04:28	12:06:02	0	+91	4°	
20	Tmp	41	7.319	08:49:52	08:50:39	0	+44	7°	90	Tmp	167	5.190	12:09:37	12:09:40	0	+0	4°	
21	Tmp	44	0.740	08:55:15	08:55:20	0	+2	7°	91	Tmp	169	5.840	12:10:47	12:10:55	0	+5	4°	
23	Tmp	45	0.960	08:55:35	08:55:47	0	+9	7°	92	Tmp	171	6.249	12:11:31	12:12:15	0	+41	4°	
24	Tmp	48	2.903	09:01:18	09:01:32	0	+11	8°	93	Tmp	172	6.585	12:12:11	12:13:28	0	+74	4°	
26	Tmp	51	3.850	09:03:00	09:03:14	0	+11	8°	94	Tmp	172	6.838	12:12:52	12:14:33	0	+98	4°	
27	Tmp	52	4.610	09:04:22	09:04:25	0	+0	7°	95	Tmp	174	7.153	12:13:55	12:15:32	0	+94	4°	
31	Tmp	54	5.216	09:05:29	09:05:38	0	+6	7°	96	Tmp	175	7.751	12:15:17	12:17:36	0	+136	3°	
32	Tmp	55	5.354	09:05:41	09:06:12	0	+28	7°	97	Tmp	179	1.368	12:24:45	12:24:50	0	+2	3°	
33	Tmp	55	5.850	09:06:25	09:06:47	0	+19	7°	98	Tmp	182	4.469	12:28:59	12:29:07	0	+5	3°	
34	Tmp	58	1.374	09:08:42	09:08:58	0	+13	7°	99	Tmp	183	4.851	12:29:52	12:30:02	0	+7	3°	
35	Tmp	59	2.233	09:10:04	09:10:15	0	+8	7°	101	Tmp	189	7.002	12:35:40	12:35:50	0	+7	3°	
36	Tmp	61	2.772	09:11:00	09:11:25	0	+22	7°	102	Tmp	193	8.652	12:38:15	12:38:27	0	+9	3°	
37	Tmp	61	3.423	09:12:13	09:12:21	0	+5	7°	104	Tmp	198	2.672	12:43:14	12:43:28	0	+11	3°	
38	Tmp	62	4.395	09:13:55	09:14:08	0	+10	7°	105	Tmp	198	3.447	12:44:44	12:45:01	0	+14	3°	
39	Tmp	63	5.314	09:15:25	09:15:54	0	+26	6°	106	Tmp	204	5.552	12:48:09	12:48:11	0	+0	3°	
40	Tmp	65	6.033	09:16:36	09:16:56	0	+17	6°	107	Tmp	206	5.936	12:48:48	12:48:59	0	+8	3°	
41	Tmp	69	1.547	09:30:20	09:30:23	0	+0	6°	108	Tmp	209	6.598	12:49:50	12:50:09	0	+16	3°	
45	Tmp	74	1.908	09:36:36	09:36:47	0	+8	6°	109	Tmp	210	6.790	12:50:12	12:50:39	0	+24	3°	
46	Tmp	76	2.517	09:37:41	09:38:51	0	+67	5°	110	Tmp	212	7.224	12:50:56	12:51:31	0	+32	3°	
47	Tmp	76	2.781	09:38:09	09:39:35	0	+83	5°	111	Tmp	216	8.846	12:53:19	12:53:31	0	+9	2°	
48	Tmp	76	2.935	09:38:26	09:39:52	0	+83	6°	112	Tmp	217	9.054	12:53:44	12:56:18	0	+151	2°	
49	Tmp	76	3.021	09:38:35	09:40:04	0	+86	6°	113	Tmp	222	4.779	13:01:14	13:01:45	0	+28	3°	
50	Tmp	79	0.943	09:46:53	09:46:53	0	+0	6°	114	Tmp	222	5.410	13:02:10	13:02:47	0	+34	3°	
51	Tmp	81	1.781	09:48:21	09:48:40	0	+16	6°	115	Tmp	224	4.010	13:12:30	13:12:26	0	-3	3°	
52	Tmp	85	2.930	09:50:31	09:50:53	0	+19	6°	116	Tmp	228	0.481	13:19:17	13:19:24	0	+4	3°	
53	Tmp	86	3.271	09:51:09	09:51:25	0	+13	6°	117	Tmp	228	2.430	13:21:50	13:21:49	0	-0	3°	
54	Tmp	86	3.948	09:52:26	09:52:37	0	+8	6°	118	Tmp	230	2.903	13:25:17	13:25:25	0	+5	3°	
55	Tmp	88	7.055	09:56:51	09:56:52	0	+0	6°	119	Tmp	230	3.482	13:26:04	13:26:21	0	+14	3°	
56	Tmp	91	1.429	09:59:05	09:59:13	0	+5	6°	120	Tmp	230	4.698	13:27:44	13:28:07	0	+20	3°	
57	Tmp	92	2.064	10:00:17	09:58:29	0	-315	6°	121	Tmp	234	5.904	13:31:42	13:31:55	0	+10	2°	
58	Tmp	97	5.189	10:05:01	10:05:05	0	+1	6°	122	Tmp	239	0.608	13:46:04	13:46:14	0	+7	2°	
59	Tmp	98	0.899	10:06:56	10:07:13	0	+14	6°	123	Tmp	240	1.010	13:46:41	13:49:19	0	+155	2°	
60	Tmp	102	3.183	10:10:34	10:10:28	0	-9	6°	124	Tmp	240	1.500	13:47:30	13:50:03	0	+150	2°	
61	Tmp	103	5.733	10:14:40	10:15:01	0	+18	6°	125	Tmp	243	3.226	13:50:12	13:52:16	0	+121	2°	
62	Tmp	107	8.887	10:28:19	10:28:22	0	+0	6°	126	Tmp	244	3.536	13:50:40	13:52:48	0	+125	2°	
Etapa A		Num	131	Pen	0	PCZ	8	Total PP	1449	PG	15							
63	Tmp	112	1.314	11:08:06	11:08:10	0	+1	4°	127	Tmp	246	3.930	13:51:28	13:53:42	0	+131	2°	
64	Tmp	113	2.145	11:09:14	11:09:22	0	+5	6°	128	Tmp	246	4.092	13:51:41	13:54:03	0	+139	2°	
65	Tmp	115	3.570	11:11:15	11:12:08	0	+50	8°	129	Tmp	247	4.238	13:51:54	13:54:16	0	+139	2°	
66	Tmp	116	4.175	11:12:18	11:13:22	0	+61	8°	131	Tmp	247	4.600	13:52:35	13:59:19	0	+401	2°	
67	Tmp	121	7.797	11:20:10	11:20:15	0	+2	8°	132	Tmp	250	0.404	13:53:58	14:01:29	0	+448	2°	
68	Tmp	124	0.958	11:24:59	11:25:34	0	+32	8°	133	Tmp	251	1.043	13:54:50	14:02:27	0	+454	2°	
									135	Tmp	252	2.804	13:57:49	14:04:31	0	+399	2°	

N u m	131	Equipe	131 / Edilton de Oliveira Teles / Muqueca				
		Patrocinador	Katinha Queiroz				
		Cat / NL / Largada	Junior / 65 / 08:09:30	Cidade	Sto Ant de Jesus	Honda Tornado	

PC	Tp	Trc	KmPC	Ideal	Passagem	Pen	Pontos	Col
-----------	-----------	------------	-------------	--------------	-----------------	------------	---------------	------------

Etapa B	Num	131	Pen	0	PCZ	5	Total PP	4888	PG	22
----------------	------------	-----	------------	---	------------	---	-----------------	------	-----------	----

Num	131	A	6°	PG	15	B	2°	PG	22	Tot PG	37	Col.	3°
------------	-----	----------	----	-----------	----	----------	----	-----------	----	---------------	----	-------------	----



Moto Clube / Princesa Off Road / Zaitec

.

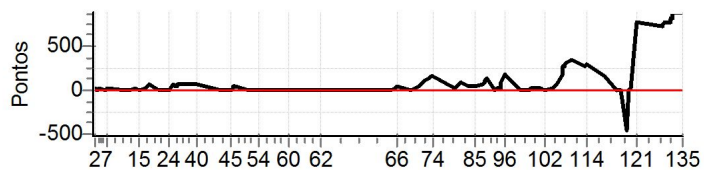
N u m	Equipe		169 / Alexandre Marinho Varanda / Xandy															
	Patrocinador		Grupo Itadil, Eiffel															
	Cat / NL / Largada		Junior / 63 / 08:08:30				Cidade		Itabuna				Honda Crf-230					
PC	Tp	Trc	KmPC	Ideal	Passagem	Pen	Pontos	Col	PC	Tp	Trc	KmPC	Ideal	Passagem	Pen	Pontos	Col	
1	Tmp	3	0.976	08:15:57	08:15:54	0	-0	5°	69	Tmp	126	1.417	11:24:59	11:26:19	0	+77	5°	
2	Tmp	4	1.229	08:16:36	08:16:59	0	+20	7°	70	Tmp	127	2.819	11:27:14	11:29:08	0	+111	6°	
3	Tmp	7	2.115	08:18:08	08:18:22	0	+11	6°	71	Tmp	128	3.345	11:27:59	11:29:57	0	+115	6°	
4	Tmp	8	2.482	08:19:05	08:19:33	0	+25	5°	72	Tmp	131	4.252	11:29:39	11:32:09	0	+147	4°	
5	Tmp	13	4.476	08:22:25	08:22:35	0	+7	5°	73	Tmp	131	4.922	11:30:48	11:33:33	0	+162	4°	
6	Tmp	15	5.138	08:23:35	08:24:00	0	+22	6°	74	Tmp	132	5.688	11:31:59	11:34:58	0	+176	5°	
7	Tmp	16	5.362	08:24:24	08:24:47	0	+20	6°	79	Tmp	142	1.082	11:44:59	11:45:22	0	+20	4°	
10	Tmp	20	3.533	08:34:13	08:34:17	0	+1	6°	80	Tmp	143	1.362	11:45:33	11:46:11	0	+35	4°	
11	Tmp	23	4.122	08:35:34	08:35:36	0	+0	6°	81	Tmp	147	2.545	11:47:28	11:48:54	0	+83	5°	
12	Tmp	23	5.060	08:36:57	08:37:06	0	+6	6°	82	Tmp	148	2.844	11:48:01	11:49:45	0	+101	5°	
13	Tmp	29	1.943	08:39:57	08:40:31	0	+31	6°	83	Tmp	154	5.873	11:53:14	11:54:16	0	+59	6°	
14	Tmp	32	3.572	08:42:28	08:42:34	0	+3	5°	84	Tmp	155	6.882	11:54:53	11:55:57	0	+61	6°	
15	Tmp	33	3.731	08:42:48	08:42:55	0	+4	5°	85	Tmp	155	7.790	11:56:19	11:57:17	0	+55	6°	
16	Tmp	37	5.923	08:46:24	08:46:47	0	+20	5°	86	Tmp	159	1.446	12:01:13	12:02:30	0	+74	6°	
17	Tmp	37	6.292	08:47:06	08:48:02	0	+53	5°	87	Tmp	161	2.060	12:02:23	12:03:54	0	+88	7°	
18	Tmp	38	6.712	08:47:53	08:49:01	0	+65	6°	88	Tmp	163	2.308	12:02:56	12:05:07	0	+128	5°	
19	Tmp	39	7.029	08:48:24	08:49:36	0	+69	6°	89	Tmp	163	2.561	12:03:28	12:05:54	0	+143	5°	
20	Tmp	41	7.319	08:48:52	08:50:03	0	+68	6°	90	Tmp	167	5.190	12:08:37	12:08:52	0	+12	5°	
21	Tmp	44	0.740	08:54:15	08:54:17	0	+0	6°	91	Tmp	169	5.840	12:09:47	12:10:12	0	+22	5°	
23	Tmp	45	0.960	08:54:35	08:54:43	0	+5	6°	92	Tmp	171	6.249	12:10:31	12:10:55	0	+21	5°	
24	Tmp	48	2.903	09:00:18	09:00:29	0	+8	6°	93	Tmp	172	6.585	12:11:11	12:11:45	0	+31	5°	
26	Tmp	51	3.850	09:02:00	09:03:12	0	+69	6°	94	Tmp	172	6.838	12:11:52	12:13:43	0	+108	5°	
27	Tmp	52	4.610	09:03:22	09:04:19	0	+54	8°	95	Tmp	174	7.153	12:12:55	12:15:16	0	+138	5°	
31	Tmp	54	5.216	09:04:29	09:05:28	0	+56	9°	96	Tmp	175	7.751	12:14:17	12:17:30	0	+190	5°	
32	Tmp	55	5.354	09:04:41	09:06:03	0	+79	10°	97	Tmp	179	1.368	12:23:45	12:24:01	0	+13	5°	
33	Tmp	55	5.850	09:05:25	09:06:40	0	+72	10°	98	Tmp	182	4.469	12:27:59	12:28:12	0	+10	5°	
34	Tmp	58	1.374	09:07:42	09:08:51	0	+66	10°	99	Tmp	183	4.851	12:28:52	12:29:25	0	+30	5°	
35	Tmp	59	2.233	09:09:04	09:10:17	0	+70	10°	101	Tmp	189	7.002	12:34:40	12:35:09	0	+26	5°	
36	Tmp	61	2.772	09:10:00	09:11:26	0	+83	11°	102	Tmp	193	8.652	12:37:15	12:37:31	0	+13	4°	
37	Tmp	61	3.423	09:11:13	09:12:23	0	+67	10°	104	Tmp	198	2.672	12:42:14	12:42:39	0	+22	4°	
38	Tmp	62	4.395	09:12:55	09:14:09	0	+71	11°	105	Tmp	198	3.447	12:43:44	12:45:12	0	+85	4°	
39	Tmp	63	5.314	09:14:25	09:15:51	0	+83	9°	106	Tmp	204	5.552	12:47:09	12:50:17	0	+185	4°	
40	Tmp	65	6.033	09:15:36	09:16:51	0	+72	9°	107	Tmp	206	5.936	12:47:48	12:52:34	0	+283	5°	
41	Tmp	69	1.547	09:29:20	09:29:25	0	+2	9°	108	Tmp	209	6.598	12:48:50	12:53:45	0	+292	5°	
45	Tmp	74	1.908	09:35:36	09:35:52	0	+13	9°	109	Tmp	210	6.790	12:49:12	12:54:24	0	+309	5°	
46	Tmp	76	2.517	09:36:41	09:37:23	0	+39	9°	110	Tmp	212	7.224	12:49:56	12:55:29	0	+330	5°	
47	Tmp	76	2.781	09:37:09	09:37:59	0	+47	9°	111	Tmp	216	8.846	12:52:19	12:58:06	0	+344	5°	
48	Tmp	76	2.935	09:37:26	09:38:15	0	+46	9°	112	Tmp	217	9.054	12:52:44	12:58:38	0	+351	5°	
49	Tmp	76	3.021	09:37:35	09:38:27	0	+49	8°	113	Tmp	222	4.779	13:00:14	13:04:51	0	+274	5°	
50	Tmp	79	0.943	09:45:53	09:46:00	0	+4	8°	114	Tmp	222	5.410	13:01:10	13:06:09	0	+296	5°	
51	Tmp	81	1.781	09:47:21	09:47:39	0	+15	8°	115	Tmp	224	4.010	13:11:30	13:14:11	0	+158	5°	
52	Tmp	85	2.930	09:49:31	09:49:48	0	+14	7°	116	Tmp	228	0.481	13:18:17	13:18:34	0	+14	5°	
53	Tmp	86	3.271	09:50:09	09:50:20	0	+8	7°	117	Tmp	228	2.430	13:20:50	13:20:53	0	+0	5°	
54	Tmp	86	3.948	09:51:26	09:51:33	0	+4	7°	118	Tmp	230	2.903	13:24:17	13:21:43	0	-453	6°	
55	Tmp	88	7.055	09:55:51	09:55:53	0	+0	7°	119	Tmp	230	3.482	13:25:04	13:25:07	0	+0	6°	
56	Tmp	91	1.429	09:58:05	09:58:11	0	+3	7°	120	Tmp	230	4.698	13:26:44	13:27:14	0	+27	5°	
57	Tmp	92	2.064	09:59:17	09:59:20	0	+0	7°	121	Tmp	234	5.904	13:30:42	13:43:59	0	+794	6°	
58	Tmp	97	5.189	10:04:01	10:04:06	0	+2	7°	122	Tmp	239	0.608	13:45:04	13:57:25	0	+738	6°	
59	Tmp	98	0.899	10:05:56	10:06:08	0	+9	7°	123	Tmp	240	1.010	13:45:41	13:58:17	0	+753	6°	
60	Tmp	102	3.183	10:09:34	10:09:34	0	+0	7°	124	Tmp	240	1.500	13:46:30	13:59:44	0	+791	6°	
61	Tmp	103	5.733	10:13:40	10:13:53	0	+10	7°	125	Tmp	243	3.226	13:49:12	14:02:14	0	+779	6°	
62	Tmp	107	8.887	10:27:19	10:27:21	0	+0	7°	126	Tmp	244	3.536	13:49:40	14:02:47	0	+784	6°	
Etapa A		Num	169	Pen	0	PCZ	7	Total PP	1545	PG	14							
63	Tmp	112	1.314	11:07:06	11:07:13	0	+4	9°	127	Tmp	246	3.930	13:50:28	14:04:23	0	+832	6°	
64	Tmp	113	2.145	11:08:14	11:08:22	0	+5	8°	128	Tmp	246	4.092	13:50:41	14:04:43	0	+839	6°	
65	Tmp	115	3.570	11:10:15	11:10:43	0	+25	4°	129	Tmp	247	4.238	13:50:54	14:04:59	0	+842	6°	
66	Tmp	116	4.175	11:11:18	11:12:09	0	+48	6°	131	Tmp	247	4.600	13:51:35	14:10:21	0	+900	6°	
67	Tmp	121	7.797	11:19:10	11:19:16	0	+3	6°	132	Tmp	250	0.404	13:52:58	14:12:11	0	+900	6°	
68	Tmp	124	0.958	11:23:59	11:24:46	0	+44	6°	133	Tmp	251	1.043	13:53:50	14:13:16	0	+900	6°	
									135	Tmp	252	2.804	13:56:49	14:15:26	0	+900	6°	

N u m	169	Equipe	169 / Alexandre Marinho Varanda / Xandy				
		Patrocinador	Grupo Itadil, Eiffel				
		Cat / NL / Largada	Junior / 63 / 08:08:30	Cidade	Itabuna	Honda Crf-230	

PC	Tp	Trc	KmPC	Ideal	Passagem	Pen	Pontos	Col
-----------	-----------	------------	-------------	--------------	-----------------	------------	---------------	------------

Etapa B	Num	169	Pen	0	PCZ	2	Total PP	16553	PG	15
----------------	------------	------------	------------	---	------------	---	-----------------	--------------	-----------	----

Num	169	A	7°	PG	14	B	6°	PG	15	Tot PG	29	Col.	7°
------------	------------	----------	-----------	-----------	----	----------	-----------	-----------	----	---------------	-----------	-------------	-----------



Moto Clube / Princesa Off Road / Zaitec

.

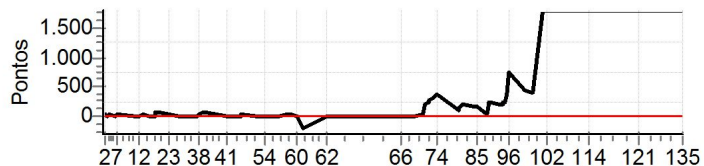
N u m	Equipe		170 / Gildasio M. Queiroz Filho / Fosco															
	Patrocinador		Ggs Seguros															
	Cat / NL / Largada		Junior / 68 / 08:11:00				Cidade		Feira de Santana				Honda Crf-230					
PC	Tp	Trc	KmPC	Ideal	Passagem	Pen	Pontos	Col	PC	Tp	Trc	KmPC	Ideal	Passagem	Pen	Pontos	Col	
1	Tmp	3	0.976	08:18:27	08:18:32	0	+2	8°	69	Tmp	126	1.417	11:27:29	11:31:08	0	+216	9°	
2	Tmp	4	1.229	08:19:06	08:19:40	0	+31	11°	70	Tmp	127	2.819	11:29:44	11:33:58	0	+251	11°	
3	Tmp	7	2.115	08:20:38	08:21:00	0	+19	11°	71	Tmp	128	3.345	11:30:29	11:34:56	0	+264	11°	
4	Tmp	8	2.482	08:21:35	08:22:16	0	+38	10°	72	Tmp	131	4.252	11:32:09	11:37:29	0	+317	10°	
5	Tmp	13	4.476	08:24:55	08:25:08	0	+10	8°	73	Tmp	131	4.922	11:33:18	11:39:04	0	+343	10°	
6	Tmp	15	5.138	08:26:05	08:26:18	0	+10	7°	74	Tmp	132	5.688	11:34:29	11:40:46	0	+374	10°	
7	Tmp	16	5.362	08:26:54	08:27:25	0	+28	7°	79	Tmp	142	1.082	11:47:29	11:49:35	0	+123	10°	
10	Tmp	20	3.533	08:36:43	08:36:43	0	+0	7°	80	Tmp	143	1.362	11:48:03	11:50:21	0	+135	9°	
11	Tmp	23	4.122	08:38:04	08:38:11	0	+4	7°	81	Tmp	147	2.545	11:49:58	11:53:29	0	+208	9°	
12	Tmp	23	5.060	08:39:27	08:39:42	0	+12	7°	82	Tmp	148	2.844	11:50:31	11:54:19	0	+225	9°	
13	Tmp	29	1.943	08:42:27	08:43:03	0	+33	7°	83	Tmp	154	5.873	11:55:44	11:58:42	0	+175	9°	
14	Tmp	32	3.572	08:44:58	08:45:12	0	+11	7°	84	Tmp	155	6.882	11:57:23	12:00:33	0	+187	9°	
15	Tmp	33	3.731	08:45:18	08:45:37	0	+16	7°	85	Tmp	155	7.790	11:58:49	12:02:01	0	+189	10°	
16	Tmp	37	5.923	08:48:54	08:49:19	0	+22	7°	86	Tmp	159	1.446	12:03:43	12:04:38	0	+52	10°	
17	Tmp	37	6.292	08:49:36	08:50:40	0	+61	7°	87	Tmp	161	2.060	12:04:53	12:08:28	0	+212	10°	
18	Tmp	38	6.712	08:50:23	08:51:45	0	+79	7°	88	Tmp	163	2.308	12:05:26	12:09:32	0	+243	10°	
19	Tmp	39	7.029	08:50:54	08:52:14	0	+77	7°	89	Tmp	163	2.561	12:05:58	12:10:19	0	+258	9°	
20	Tmp	41	7.319	08:51:22	08:52:42	0	+77	8°	90	Tmp	167	5.190	12:11:07	12:14:29	0	+199	9°	
21	Tmp	44	0.740	08:56:45	08:57:19	0	+31	9°	91	Tmp	169	5.840	12:12:17	12:15:50	0	+210	9°	
23	Tmp	45	0.960	08:57:05	08:57:40	0	+32	10°	92	Tmp	171	6.249	12:13:01	12:16:33	0	+209	9°	
24	Tmp	48	2.903	09:02:48	09:02:57	0	+6	10°	93	Tmp	172	6.585	12:13:41	12:17:45	0	+241	9°	
26	Tmp	51	3.850	09:04:30	09:04:31	0	+0	10°	94	Tmp	172	6.838	12:14:22	12:18:46	0	+261	8°	
27	Tmp	52	4.610	09:05:52	09:05:57	0	+2	9°	95	Tmp	174	7.153	12:15:25	12:21:52	0	+384	8°	
31	Tmp	54	5.216	09:06:59	09:06:58	0	-0	8°	96	Tmp	175	7.751	12:16:47	12:29:11	0	+741	8°	
32	Tmp	55	5.354	09:07:11	09:07:34	0	+20	8°	97	Tmp	179	1.368	12:26:15	12:33:32	0	+434	8°	
33	Tmp	55	5.850	09:07:55	09:08:10	0	+12	8°	98	Tmp	182	4.469	12:30:29	12:37:26	0	+414	9°	
34	Tmp	58	1.374	09:10:12	09:10:18	0	+3	8°	99	Tmp	183	4.851	12:31:22	12:38:32	0	+427	9°	
35	Tmp	59	2.233	09:11:34	09:11:44	0	+7	8°	101	Tmp	189	7.002	12:37:10	13:48:34	0	+1800	10°	
36	Tmp	61	2.772	09:12:30	09:12:52	0	+19	8°	102	Tmp	193	8.652	12:39:45	13:51:42	0	+1800	10°	
37	Tmp	61	3.423	09:13:43	09:14:07	0	+21	8°	104	Tmp	198	2.672	12:44:44		0	+1800	10°	
38	Tmp	62	4.395	09:15:25	09:15:54	0	+26	8°	105	Tmp	198	3.447	12:46:14		0	+1800	10°	
39	Tmp	63	5.314	09:16:55	09:18:01	0	+63	7°	106	Tmp	204	5.552	12:49:39		0	+1800	10°	
40	Tmp	65	6.033	09:18:06	09:19:11	0	+62	7°	107	Tmp	206	5.936	12:50:18		0	+1800	10°	
41	Tmp	69	1.547	09:31:50	09:31:49	0	-0	7°	108	Tmp	209	6.598	12:51:20		0	+1800	10°	
45	Tmp	74	1.908	09:38:06	09:38:11	0	+2	7°	109	Tmp	210	6.790	12:51:42		0	+1800	10°	
46	Tmp	76	2.517	09:39:11	09:39:34	0	+20	6°	110	Tmp	212	7.224	12:52:26		0	+1800	10°	
47	Tmp	76	2.781	09:39:39	09:40:09	0	+27	6°	111	Tmp	216	8.846	12:54:49		0	+1800	10°	
48	Tmp	76	2.935	09:39:56	09:40:27	0	+28	5°	112	Tmp	217	9.054	12:55:14		0	+1800	10°	
49	Tmp	76	3.021	09:40:05	09:40:39	0	+31	5°	113	Tmp	222	4.779	13:02:44		0	+1800	10°	
50	Tmp	79	0.943	09:48:23	09:48:21	0	-0	5°	114	Tmp	222	5.410	13:03:40		0	+1800	10°	
51	Tmp	81	1.781	09:49:51	09:50:03	0	+9	5°	115	Tmp	224	4.010	13:14:00	14:12:07	0	+1800	11°	
52	Tmp	85	2.930	09:52:01	09:52:20	0	+16	5°	116	Tmp	228	0.481	13:20:47		0	+1800	11°	
53	Tmp	86	3.271	09:52:39	09:52:53	0	+11	5°	117	Tmp	228	2.430	13:23:20		0	+1800	11°	
54	Tmp	86	3.948	09:53:56	09:54:08	0	+9	5°	118	Tmp	230	2.903	13:26:47		0	+1800	11°	
55	Tmp	88	7.055	09:58:21	09:58:19	0	-0	5°	119	Tmp	230	3.482	13:27:34		0	+1800	11°	
56	Tmp	91	1.429	10:00:35	10:00:38	0	+0	5°	120	Tmp	230	4.698	13:29:14		0	+1800	11°	
57	Tmp	92	2.064	10:01:47	10:01:49	0	+0	4°	121	Tmp	234	5.904	13:33:12		0	+1800	11°	
58	Tmp	97	5.189	10:06:31	10:07:03	0	+29	4°	122	Tmp	239	0.608	13:47:34		0	+1800	11°	
59	Tmp	98	0.899	10:08:26	10:09:10	0	+41	4°	123	Tmp	240	1.010	13:48:11		0	+1800	11°	
60	Tmp	102	3.183	10:12:04	10:12:21	0	+14	4°	124	Tmp	240	1.500	13:49:00		0	+1800	11°	
61	Tmp	103	5.733	10:16:10	10:15:02	0	-195	5°	125	Tmp	243	3.226	13:51:42		0	+1800	11°	
62	Tmp	107	8.887	10:29:49	10:29:53	0	+1	5°	126	Tmp	244	3.536	13:52:10		0	+1800	11°	
Etapa A	Num	170	Pen	0	PCZ	8	Total PP	1267	PG	16								
63	Tmp	112	1.314	11:09:36	11:09:38	0	+0	2°	127	Tmp	246	3.930	13:52:58		0	+1800	11°	
64	Tmp	113	2.145	11:10:44	11:10:53	0	+6	5°	128	Tmp	246	4.092	13:53:11		0	+1800	11°	
65	Tmp	115	3.570	11:12:45	11:13:01	0	+13	3°	129	Tmp	247	4.238	13:53:24		0	+1800	11°	
66	Tmp	116	4.175	11:13:48	11:14:07	0	+16	3°	131	Tmp	247	4.600	13:54:05		0	+1800	11°	
67	Tmp	121	7.797	11:21:40	11:21:44	0	+1	3°	132	Tmp	250	0.404	13:55:28		0	+1800	11°	
68	Tmp	124	0.958	11:26:29	11:27:11	0	+39	3°	133	Tmp	251	1.043	13:56:20		0	+1800	11°	
									135	Tmp	252	2.804	13:59:19		0	+1800	11°	

N u m	170	Equipe	170 / Gildasio M. Queiroz Filho / Fosco				
		Patrocinador	Ggs Seguros				
		Cat / NL / Largada	Junior / 68 / 08:11:00	Cidade	Feira de Santana	Honda Crf-230	

PC	Tp	Trc	KmPC	Ideal	Passagem	Pen	Pontos	Col
-----------	-----------	------------	-------------	--------------	-----------------	------------	---------------	------------

Etapa B	Num	170	Pen	0	PCZ	1	Total PP	64967	PG	10
----------------	------------	-----	------------	---	------------	---	-----------------	-------	-----------	----

Num	170	A	5°	PG	16	B	11°	PG	10	Tot PG	26	Col.	8°
------------	-----	----------	----	-----------	----	----------	-----	-----------	----	---------------	----	-------------	----



Moto Clube / Princesa Off Road / Zaitec

.

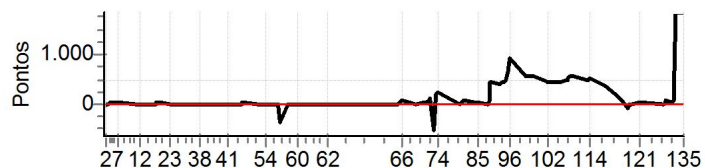
N u m	199		199 / Jose Marcos Ribeiro Costa / Pitinho															
	Equipe		Realeza Motos Concessionária Honda															
	Patrocinador		Cat / NL / Largada Junior / 61 / 08:07:30															
		Cidade Itapetinga																
		Yamaha Wr-250																
PC	Tp	Trc	KmPC	Ideal	Passagem	Pen	Pontos	Col	PC	Tp	Trc	KmPC	Ideal	Passagem	Pen	Pontos	Col	
1	Tmp	3	0.976	08:14:57	08:14:50	0	-12	12°	69	Tmp	126	1.417	11:23:59	11:25:04	0	+62	8°	
2	Tmp	4	1.229	08:15:36	08:15:55	0	+16	10°	70	Tmp	127	2.819	11:26:14	11:27:53	0	+96	8°	
3	Tmp	7	2.115	08:17:08	08:17:26	0	+15	10°	71	Tmp	128	3.345	11:26:59	11:29:27	0	+145	9°	
4	Tmp	8	2.482	08:18:05	08:18:49	0	+41	9°	72	Tmp	131	4.252	11:28:39	11:25:52	0	-492	9°	
5	Tmp	13	4.476	08:21:25	08:22:14	0	+46	10°	73	Tmp	131	4.922	11:29:48	11:33:36	0	+225	9°	
6	Tmp	15	5.138	08:22:35	08:23:45	0	+67	11°	74	Tmp	132	5.688	11:30:59	11:35:08	0	+246	9°	
7	Tmp	16	5.362	08:23:24	08:24:13	0	+46	10°	79	Tmp	142	1.082	11:43:59	11:44:16	0	+14	8°	
10	Tmp	20	3.533	08:33:13	08:33:11	0	-0	10°	80	Tmp	143	1.362	11:44:33	11:45:00	0	+24	8°	
11	Tmp	23	4.122	08:34:34	08:34:32	0	-0	10°	81	Tmp	147	2.545	11:46:28	11:48:06	0	+95	8°	
12	Tmp	23	5.060	08:35:57	08:36:05	0	+5	10°	82	Tmp	148	2.844	11:47:01	11:48:49	0	+105	8°	
13	Tmp	29	1.943	08:38:57	08:39:28	0	+28	9°	83	Tmp	154	5.873	11:52:14	11:52:58	0	+41	8°	
14	Tmp	32	3.572	08:41:28	08:41:30	0	+0	9°	84	Tmp	155	6.882	11:53:53	11:54:34	0	+38	8°	
15	Tmp	33	3.731	08:41:48	08:41:56	0	+5	8°	85	Tmp	155	7.790	11:55:19	11:55:56	0	+34	8°	
16	Tmp	37	5.923	08:45:24	08:45:35	0	+8	8°	86	Tmp	159	1.446	12:00:13	12:00:25	0	+9	8°	
17	Tmp	37	6.292	08:46:06	08:47:07	0	+58	8°	87	Tmp	161	2.060	12:01:23	12:02:46	0	+80	8°	
18	Tmp	38	6.712	08:46:53	08:47:59	0	+63	8°	88	Tmp	163	2.308	12:01:56	12:09:17	0	+438	8°	
19	Tmp	39	7.029	08:47:24	08:48:32	0	+65	9°	89	Tmp	163	2.561	12:02:28	12:09:59	0	+448	8°	
20	Tmp	41	7.319	08:47:52	08:48:54	0	+59	9°	90	Tmp	167	5.190	12:07:37	12:14:36	0	+416	8°	
21	Tmp	44	0.740	08:53:15	08:53:12	0	-0	8°	91	Tmp	169	5.840	12:08:47	12:15:55	0	+425	8°	
23	Tmp	45	0.960	08:53:35	08:53:42	0	+4	8°	92	Tmp	171	6.249	12:09:31	12:16:38	0	+424	8°	
24	Tmp	48	2.903	08:59:18	08:59:22	0	+1	7°	93	Tmp	172	6.585	12:10:11	12:17:35	0	+441	8°	
26	Tmp	51	3.850	09:01:00	09:01:08	0	+5	7°	94	Tmp	172	6.838	12:10:52	12:18:43	0	+468	9°	
27	Tmp	52	4.610	09:02:22	09:02:22	0	+0	6°	95	Tmp	174	7.153	12:11:55	12:22:21	0	+623	9°	
31	Tmp	54	5.216	09:03:29	09:03:31	0	+0	6°	96	Tmp	175	7.751	12:13:17	12:28:38	0	+900	9°	
32	Tmp	55	5.354	09:03:41	09:04:05	0	+21	6°	97	Tmp	179	1.368	12:22:45	12:32:17	0	+569	10°	
33	Tmp	55	5.850	09:04:25	09:04:44	0	+16	6°	98	Tmp	182	4.469	12:26:59	12:36:01	0	+539	10°	
34	Tmp	58	1.374	09:06:42	09:06:52	0	+7	6°	99	Tmp	183	4.851	12:27:52	12:37:01	0	+546	10°	
35	Tmp	59	2.233	09:08:04	09:08:13	0	+6	6°	101	Tmp	189	7.002	12:33:40	12:41:30	0	+467	9°	
36	Tmp	61	2.772	09:09:00	09:09:24	0	+21	6°	102	Tmp	193	8.652	12:36:15	12:43:50	0	+452	9°	
37	Tmp	61	3.423	09:10:13	09:10:23	0	+7	6°	104	Tmp	198	2.672	12:41:14	12:48:29	0	+432	9°	
38	Tmp	62	4.395	09:11:55	09:12:12	0	+14	6°	105	Tmp	198	3.447	12:42:44	12:50:18	0	+451	9°	
39	Tmp	63	5.314	09:13:25	09:13:52	0	+24	5°	106	Tmp	204	5.552	12:46:09	12:54:11	0	+479	9°	
40	Tmp	65	6.033	09:14:36	09:15:00	0	+21	5°	107	Tmp	206	5.936	12:46:48	12:54:56	0	+485	9°	
41	Tmp	69	1.547	09:28:20	09:28:19	0	-0	5°	108	Tmp	209	6.598	12:47:50	12:56:06	0	+493	9°	
45	Tmp	74	1.908	09:34:36	09:34:48	0	+9	5°	109	Tmp	210	6.790	12:48:12	12:56:54	0	+519	9°	
46	Tmp	76	2.517	09:35:41	09:36:09	0	+25	4°	110	Tmp	212	7.224	12:48:56	12:58:00	0	+541	9°	
47	Tmp	76	2.781	09:36:09	09:36:49	0	+37	4°	111	Tmp	216	8.846	12:51:19	13:00:28	0	+546	9°	
48	Tmp	76	2.935	09:36:26	09:37:06	0	+37	4°	112	Tmp	217	9.054	12:51:44	13:00:56	0	+549	9°	
49	Tmp	76	3.021	09:36:35	09:37:19	0	+41	4°	113	Tmp	222	4.779	12:59:14	13:07:24	0	+487	9°	
50	Tmp	79	0.943	09:44:53	09:44:52	0	-0	4°	114	Tmp	222	5.410	13:00:10	13:08:35	0	+502	9°	
51	Tmp	81	1.781	09:46:21	09:46:26	0	+2	4°	115	Tmp	224	4.010	13:10:30	13:16:44	0	+371	9°	
52	Tmp	85	2.930	09:48:31	09:48:40	0	+6	4°	116	Tmp	228	0.481	13:17:17	13:20:03	0	+163	9°	
53	Tmp	86	3.271	09:49:09	09:49:13	0	+1	4°	117	Tmp	228	2.430	13:19:50	13:21:41	0	+108	9°	
54	Tmp	86	3.948	09:50:26	09:50:23	0	-0	4°	118	Tmp	230	2.903	13:23:17	13:22:53	0	-63	9°	
55	Tmp	88	7.055	09:54:51	09:54:50	0	-0	4°	119	Tmp	230	3.482	13:24:04	13:24:08	0	+1	9°	
56	Tmp	91	1.429	09:57:05	09:57:07	0	+0	4°	120	Tmp	230	4.698	13:25:44	13:26:04	0	+17	9°	
57	Tmp	92	2.064	09:58:17	09:56:19	0	-345	5°	121	Tmp	234	5.904	13:29:42	13:30:33	0	+48	9°	
58	Tmp	97	5.189	10:03:01	10:03:06	0	+2	5°	122	Tmp	239	0.608	13:44:04	13:44:06	0	+0	9°	
59	Tmp	98	0.899	10:04:56	10:05:30	0	+31	5°	123	Tmp	240	1.010	13:44:41	13:45:52	0	+68	9°	
60	Tmp	102	3.183	10:08:34	10:08:41	0	+4	5°	124	Tmp	240	1.500	13:45:30	13:46:48	0	+75	8°	
61	Tmp	103	5.733	10:12:40	10:12:49	0	+6	4°	125	Tmp	243	3.226	13:48:12	13:49:16	0	+61	8°	
62	Tmp	107	8.887	10:26:19	10:26:20	0	+0	4°	126	Tmp	244	3.536	13:48:40	13:49:49	0	+66	8°	
Etapa A		Num	199	Pen	0	PCZ	12	Total PP	1227	PG	18							
63	Tmp	112	1.314	11:06:06	11:06:17	0	+8	12°	127	Tmp	246	3.930	13:49:28	13:50:55	0	+84	8°	
64	Tmp	113	2.145	11:07:14	11:07:38	0	+21	12°	128	Tmp	246	4.092	13:49:41	13:51:17	0	+93	8°	
65	Tmp	115	3.570	11:09:15	11:10:08	0	+50	9°	129	Tmp	247	4.238	13:49:54	13:51:37	0	+100	8°	
66	Tmp	116	4.175	11:10:18	11:12:03	0	+102	9°	131	Tmp	247	4.600	13:50:35		0	+1800	8°	
67	Tmp	121	7.797	11:18:10	11:18:11	0	+0	9°	132	Tmp	250	0.404	13:51:58		0	+1800	8°	
68	Tmp	124	0.958	11:22:59	11:23:39	0	+37	9°	133	Tmp	251	1.043	13:52:50		0	+1800	8°	
									135	Tmp	252	2.804	13:55:49		0	+1800	8°	

N u m	199	Equipe	199 / Jose Marcos Ribeiro Costa / Pitinho				
		Patrocinador	Realeza Motos Concessionaria Honda				
		Cat / NL / Largada	Junior / 61 / 08:07:30	Cidade	Itapetinga	Yamaha Wr-250	

PC	Tp	Trc	KmPC	Ideal	Passagem	Pen	Pontos	Col
-----------	-----------	------------	-------------	--------------	-----------------	------------	---------------	------------

Etapa B	Num	199	Pen	0	PCZ	2	Total PP	23082	PG	13
----------------	------------	-----	------------	---	------------	---	-----------------	-------	-----------	----

Num	199	A	4°	PG	18	B	8°	PG	13	Tot PG	31	Col.	6°
------------	-----	----------	----	-----------	----	----------	----	-----------	----	---------------	----	-------------	----



Moto Clube / Princesa Off Road / Zaitec

.

N u m	216	Equipe	216 / Igor Edric Vilas Boas Pereira / Igora															
		Patrocinador	Pj Locações															
		Cat / NL / Largada	Junior / 60 / 08:07:00				Cidade	Jacobina				Honda Crf-230						

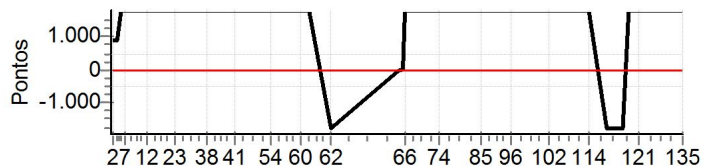
PC	Tp	Trc	KmPC	Ideal	Passagem	Pen	Pontos	Col	PC	Tp	Trc	KmPC	Ideal	Passagem	Pen	Pontos	Col
1	Tmp	3	0.976	08:14:27	08:29:49	0	+900	14 °	69	Tmp	126	1.417	11:23:29		0	+1800	14 °
2	Tmp	4	1.229	08:15:06	08:32:19	0	+900	14 °	70	Tmp	127	2.819	11:25:44		0	+1800	14 °
3	Tmp	7	2.115	08:16:38	08:34:21	0	+900	14 °	71	Tmp	128	3.345	11:26:29		0	+1800	14 °
4	Tmp	8	2.482	08:17:35	08:37:24	0	+900	14 °	72	Tmp	131	4.252	11:28:09		0	+1800	14 °
5	Tmp	13	4.476	08:20:55		0	+1800	14 °	73	Tmp	131	4.922	11:29:18		0	+1800	14 °
6	Tmp	15	5.138	08:22:05		0	+1800	14 °	74	Tmp	132	5.688	11:30:29		0	+1800	14 °
7	Tmp	16	5.362	08:22:54		0	+1800	14 °	79	Tmp	142	1.082	11:43:29		0	+1800	14 °
10	Tmp	20	3.533	08:32:43		0	+1800	14 °	80	Tmp	143	1.362	11:44:03		0	+1800	14 °
11	Tmp	23	4.122	08:34:04		0	+1800	14 °	81	Tmp	147	2.545	11:45:58		0	+1800	14 °
12	Tmp	23	5.060	08:35:27		0	+1800	14 °	82	Tmp	148	2.844	11:46:31		0	+1800	14 °
13	Tmp	29	1.943	08:38:27		0	+1800	14 °	83	Tmp	154	5.873	11:51:44		0	+1800	14 °
14	Tmp	32	3.572	08:40:58		0	+1800	14 °	84	Tmp	155	6.882	11:53:23		0	+1800	14 °
15	Tmp	33	3.731	08:41:18		0	+1800	14 °	85	Tmp	155	7.790	11:54:49		0	+1800	14 °
16	Tmp	37	5.923	08:44:54		0	+1800	14 °	86	Tmp	159	1.446	11:59:43		0	+1800	14 °
17	Tmp	37	6.292	08:45:36		0	+1800	14 °	87	Tmp	161	2.060	12:00:53		0	+1800	14 °
18	Tmp	38	6.712	08:46:23		0	+1800	14 °	88	Tmp	163	2.308	12:01:26		0	+1800	14 °
19	Tmp	39	7.029	08:46:54		0	+1800	14 °	89	Tmp	163	2.561	12:01:58		0	+1800	14 °
20	Tmp	41	7.319	08:47:22		0	+1800	14 °	90	Tmp	167	5.190	12:07:07		0	+1800	14 °
21	Tmp	44	0.740	08:52:45		0	+1800	14 °	91	Tmp	169	5.840	12:08:17		0	+1800	14 °
23	Tmp	45	0.960	08:53:05		0	+1800	14 °	92	Tmp	171	6.249	12:09:01		0	+1800	14 °
24	Tmp	48	2.903	08:58:48		0	+1800	14 °	93	Tmp	172	6.585	12:09:41		0	+1800	14 °
26	Tmp	51	3.850	09:00:30		0	+1800	14 °	94	Tmp	172	6.838	12:10:22		0	+1800	14 °
27	Tmp	52	4.610	09:01:52		0	+1800	14 °	95	Tmp	174	7.153	12:11:25		0	+1800	14 °
31	Tmp	54	5.216	09:02:59		0	+1800	14 °	96	Tmp	175	7.751	12:12:47		0	+1800	14 °
32	Tmp	55	5.354	09:03:11		0	+1800	14 °	97	Tmp	179	1.368	12:22:15		0	+1800	14 °
33	Tmp	55	5.850	09:03:55		0	+1800	14 °	98	Tmp	182	4.469	12:26:29		0	+1800	14 °
34	Tmp	58	1.374	09:06:12		0	+1800	14 °	99	Tmp	183	4.851	12:27:22		0	+1800	14 °
35	Tmp	59	2.233	09:07:34		0	+1800	14 °	101	Tmp	189	7.002	12:33:10		0	+1800	14 °
36	Tmp	61	2.772	09:08:30		0	+1800	14 °	102	Tmp	193	8.652	12:35:45		0	+1800	14 °
37	Tmp	61	3.423	09:09:43		0	+1800	14 °	104	Tmp	198	2.672	12:40:44		0	+1800	14 °
38	Tmp	62	4.395	09:11:25		0	+1800	14 °	105	Tmp	198	3.447	12:42:14		0	+1800	14 °
39	Tmp	63	5.314	09:12:55		0	+1800	14 °	106	Tmp	204	5.552	12:45:39		0	+1800	14 °
40	Tmp	65	6.033	09:14:06		0	+1800	14 °	107	Tmp	206	5.936	12:46:18		0	+1800	14 °
41	Tmp	69	1.547	09:27:50		0	+1800	14 °	108	Tmp	209	6.598	12:47:20		0	+1800	14 °
45	Tmp	74	1.908	09:34:06		0	+1800	14 °	109	Tmp	210	6.790	12:47:42		0	+1800	14 °
46	Tmp	76	2.517	09:35:11		0	+1800	14 °	110	Tmp	212	7.224	12:48:26		0	+1800	14 °
47	Tmp	76	2.781	09:35:39		0	+1800	14 °	111	Tmp	216	8.846	12:50:49		0	+1800	14 °
48	Tmp	76	2.935	09:35:56		0	+1800	14 °	112	Tmp	217	9.054	12:51:14		0	+1800	14 °
49	Tmp	76	3.021	09:36:05		0	+1800	14 °	113	Tmp	222	4.779	12:58:44		0	+1800	14 °
50	Tmp	79	0.943	09:44:23		0	+1800	14 °	114	Tmp	222	5.410	12:59:40		0	+1800	14 °
51	Tmp	81	1.781	09:45:51		0	+1800	14 °	115	Tmp	224	4.010	13:10:00	12:01:07	0	-1800	14 °
52	Tmp	85	2.930	09:48:01		0	+1800	14 °	116	Tmp	228	0.481	13:16:47	12:03:00	0	-1800	14 °
53	Tmp	86	3.271	09:48:39		0	+1800	14 °	117	Tmp	228	2.430	13:19:20	12:05:18	0	-1800	14 °
54	Tmp	86	3.948	09:49:56		0	+1800	14 °	118	Tmp	230	2.903	13:22:47		0	+1800	14 °
55	Tmp	88	7.055	09:54:21		0	+1800	14 °	119	Tmp	230	3.482	13:23:34		0	+1800	14 °
56	Tmp	91	1.429	09:56:35		0	+1800	14 °	120	Tmp	230	4.698	13:25:14		0	+1800	14 °
57	Tmp	92	2.064	09:57:47		0	+1800	14 °	121	Tmp	234	5.904	13:29:12		0	+1800	14 °
58	Tmp	97	5.189	10:02:31		0	+1800	14 °	122	Tmp	239	0.608	13:43:34		0	+1800	14 °
59	Tmp	98	0.899	10:04:26		0	+1800	14 °	123	Tmp	240	1.010	13:44:11		0	+1800	14 °
60	Tmp	102	3.183	10:08:04		0	+1800	14 °	124	Tmp	240	1.500	13:45:00		0	+1800	14 °
61	Tmp	103	5.733	10:12:10		0	+1800	14 °	125	Tmp	243	3.226	13:47:42		0	+1800	14 °
62	Tmp	107	8.887	10:25:49	09:28:26	0	-1800	14 °	126	Tmp	244	3.536	13:48:10		0	+1800	14 °
Etapa A	Num	216	Pen	0	PCZ	0	Total PP	90000	PG	0							
63	Tmp	112	1.314	11:05:36	11:05:37	0	+0	13 °	127	Tmp	246	3.930	13:48:58		0	+1800	14 °
64	Tmp	113	2.145	11:06:44	11:06:44	0	+0	13 °	128	Tmp	246	4.092	13:49:11		0	+1800	14 °
65	Tmp	115	3.570	11:08:45	11:09:24	0	+36	13 °	129	Tmp	247	4.238	13:49:24		0	+1800	14 °
66	Tmp	116	4.175	11:09:48		0	+1800	14 °	131	Tmp	247	4.600	13:50:05		0	+1800	14 °
67	Tmp	121	7.797	11:17:40		0	+1800	14 °	132	Tmp	250	0.404	13:51:28		0	+1800	14 °
68	Tmp	124	0.958	11:22:29		0	+1800	14 °	133	Tmp	251	1.043	13:52:20		0	+1800	14 °
									135	Tmp	252	2.804	13:55:19		0	+1800	14 °

N u m	216	Equipe	216 / Igor Edric Vilas Boas Pereira / Igora				
		Patrocinador	Pj Locações				
		Cat / NL / Largada	Junior / 60 / 08:07:00	Cidade	Jacobina	Honda Crf-230	

PC	Tp	Trc	KmPC	Ideal	Passagem	Pen	Pontos	Col
-----------	-----------	------------	-------------	--------------	-----------------	------------	---------------	------------

Etapa B	Num	216	Pen	0	PCZ	2	Total PP	111636	PG	0
----------------	------------	-----	------------	---	------------	---	-----------------	--------	-----------	---

Num	216	A	NC	PG	0	B	NC	PG	0	Tot PG	0	Col.	14°
------------	-----	----------	----	-----------	---	----------	----	-----------	---	---------------	---	-------------	-----



Moto Clube / Princesa Off Road / Zaitec

.

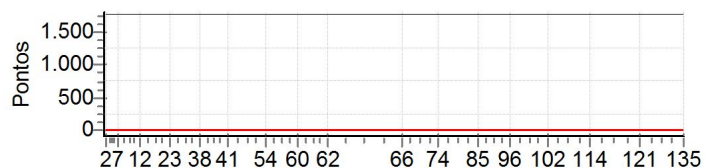
N u m	Equipe		227 / Jurandir Manso da Rocha Junior / Jura															
	Patrocinador		Phormula Ativa Farmacia de Manipulação															
	Cat / NL / Largada		Junior / 58 / 08:06:00				Cidade		Recife				Honda Crf-250 X					
PC	Tp	Trc	KmPC	Ideal	Passagem	Pen	Pontos	Col	PC	Tp	Trc	KmPC	Ideal	Passagem	Pen	Pontos	Col	
1	Tmp	3	0.976	08:13:27		0	+1800	15°	69	Tmp	126	1.417	11:22:29		0	+1800	15°	
2	Tmp	4	1.229	08:14:06		0	+1800	15°	70	Tmp	127	2.819	11:24:44		0	+1800	15°	
3	Tmp	7	2.115	08:15:38		0	+1800	15°	71	Tmp	128	3.345	11:25:29		0	+1800	15°	
4	Tmp	8	2.482	08:16:35		0	+1800	15°	72	Tmp	131	4.252	11:27:09		0	+1800	15°	
5	Tmp	13	4.476	08:19:55		0	+1800	15°	73	Tmp	131	4.922	11:28:18		0	+1800	15°	
6	Tmp	15	5.138	08:21:05		0	+1800	15°	74	Tmp	132	5.688	11:29:29		0	+1800	15°	
7	Tmp	16	5.362	08:21:54		0	+1800	15°	79	Tmp	142	1.082	11:42:29		0	+1800	15°	
10	Tmp	20	3.533	08:31:43		0	+1800	15°	80	Tmp	143	1.362	11:43:03		0	+1800	15°	
11	Tmp	23	4.122	08:33:04		0	+1800	15°	81	Tmp	147	2.545	11:44:58		0	+1800	15°	
12	Tmp	23	5.060	08:34:27		0	+1800	15°	82	Tmp	148	2.844	11:45:31		0	+1800	15°	
13	Tmp	29	1.943	08:37:27		0	+1800	15°	83	Tmp	154	5.873	11:50:44		0	+1800	15°	
14	Tmp	32	3.572	08:39:58		0	+1800	15°	84	Tmp	155	6.882	11:52:23		0	+1800	15°	
15	Tmp	33	3.731	08:40:18		0	+1800	15°	85	Tmp	155	7.790	11:53:49		0	+1800	15°	
16	Tmp	37	5.923	08:43:54		0	+1800	15°	86	Tmp	159	1.446	11:58:43		0	+1800	15°	
17	Tmp	37	6.292	08:44:36		0	+1800	15°	87	Tmp	161	2.060	11:59:53		0	+1800	15°	
18	Tmp	38	6.712	08:45:23		0	+1800	15°	88	Tmp	163	2.308	12:00:26		0	+1800	15°	
19	Tmp	39	7.029	08:45:54		0	+1800	15°	89	Tmp	163	2.561	12:00:58		0	+1800	15°	
20	Tmp	41	7.319	08:46:22		0	+1800	15°	90	Tmp	167	5.190	12:06:07		0	+1800	15°	
21	Tmp	44	0.740	08:51:45		0	+1800	15°	91	Tmp	169	5.840	12:07:17		0	+1800	15°	
23	Tmp	45	0.960	08:52:05		0	+1800	15°	92	Tmp	171	6.249	12:08:01		0	+1800	15°	
24	Tmp	48	2.903	08:57:48		0	+1800	15°	93	Tmp	172	6.585	12:08:41		0	+1800	15°	
26	Tmp	51	3.850	08:59:30		0	+1800	15°	94	Tmp	172	6.838	12:09:22		0	+1800	15°	
27	Tmp	52	4.610	09:00:52		0	+1800	15°	95	Tmp	174	7.153	12:10:25		0	+1800	15°	
31	Tmp	54	5.216	09:01:59		0	+1800	15°	96	Tmp	175	7.751	12:11:47		0	+1800	15°	
32	Tmp	55	5.354	09:02:11		0	+1800	15°	97	Tmp	179	1.368	12:21:15		0	+1800	15°	
33	Tmp	55	5.850	09:02:55		0	+1800	15°	98	Tmp	182	4.469	12:25:29		0	+1800	15°	
34	Tmp	58	1.374	09:05:12		0	+1800	15°	99	Tmp	183	4.851	12:26:22		0	+1800	15°	
35	Tmp	59	2.233	09:06:34		0	+1800	15°	101	Tmp	189	7.002	12:32:10		0	+1800	15°	
36	Tmp	61	2.772	09:07:30		0	+1800	15°	102	Tmp	193	8.652	12:34:45		0	+1800	15°	
37	Tmp	61	3.423	09:08:43		0	+1800	15°	104	Tmp	198	2.672	12:39:44		0	+1800	15°	
38	Tmp	62	4.395	09:10:25		0	+1800	15°	105	Tmp	198	3.447	12:41:14		0	+1800	15°	
39	Tmp	63	5.314	09:11:55		0	+1800	15°	106	Tmp	204	5.552	12:44:39		0	+1800	15°	
40	Tmp	65	6.033	09:13:06		0	+1800	15°	107	Tmp	206	5.936	12:45:18		0	+1800	15°	
41	Tmp	69	1.547	09:26:50		0	+1800	15°	108	Tmp	209	6.598	12:46:20		0	+1800	15°	
45	Tmp	74	1.908	09:33:06		0	+1800	15°	109	Tmp	210	6.790	12:46:42		0	+1800	15°	
46	Tmp	76	2.517	09:34:11		0	+1800	15°	110	Tmp	212	7.224	12:47:26		0	+1800	15°	
47	Tmp	76	2.781	09:34:39		0	+1800	15°	111	Tmp	216	8.846	12:49:49		0	+1800	15°	
48	Tmp	76	2.935	09:34:56		0	+1800	15°	112	Tmp	217	9.054	12:50:14		0	+1800	15°	
49	Tmp	76	3.021	09:35:05		0	+1800	15°	113	Tmp	222	4.779	12:57:44		0	+1800	15°	
50	Tmp	79	0.943	09:43:23		0	+1800	15°	114	Tmp	222	5.410	12:58:40		0	+1800	15°	
51	Tmp	81	1.781	09:44:51		0	+1800	15°	115	Tmp	224	4.010	13:09:00		0	+1800	15°	
52	Tmp	85	2.930	09:47:01		0	+1800	15°	116	Tmp	228	0.481	13:15:47		0	+1800	15°	
53	Tmp	86	3.271	09:47:39		0	+1800	15°	117	Tmp	228	2.430	13:18:20		0	+1800	15°	
54	Tmp	86	3.948	09:48:56		0	+1800	15°	118	Tmp	230	2.903	13:21:47		0	+1800	15°	
55	Tmp	88	7.055	09:53:21		0	+1800	15°	119	Tmp	230	3.482	13:22:34		0	+1800	15°	
56	Tmp	91	1.429	09:55:35		0	+1800	15°	120	Tmp	230	4.698	13:24:14		0	+1800	15°	
57	Tmp	92	2.064	09:56:47		0	+1800	15°	121	Tmp	234	5.904	13:28:12		0	+1800	15°	
58	Tmp	97	5.189	10:01:31		0	+1800	15°	122	Tmp	239	0.608	13:42:34		0	+1800	15°	
59	Tmp	98	0.899	10:03:26		0	+1800	15°	123	Tmp	240	1.010	13:43:11		0	+1800	15°	
60	Tmp	102	3.183	10:07:04		0	+1800	15°	124	Tmp	240	1.500	13:44:00		0	+1800	15°	
61	Tmp	103	5.733	10:11:10		0	+1800	15°	125	Tmp	243	3.226	13:46:42		0	+1800	15°	
62	Tmp	107	8.887	10:24:49		0	+1800	15°	126	Tmp	244	3.536	13:47:10		0	+1800	15°	
Etapa A		Num	227	Pen	0	PCZ	0	Total PP	93600	PG	0							
63	Tmp	112	1.314	11:04:36		0	+1800	15°	127	Tmp	246	3.930	13:47:58		0	+1800	15°	
64	Tmp	113	2.145	11:05:44		0	+1800	15°	128	Tmp	246	4.092	13:48:11		0	+1800	15°	
65	Tmp	115	3.570	11:07:45		0	+1800	15°	129	Tmp	247	4.238	13:48:24		0	+1800	15°	
66	Tmp	116	4.175	11:08:48		0	+1800	15°	131	Tmp	247	4.600	13:49:05		0	+1800	15°	
67	Tmp	121	7.797	11:16:40		0	+1800	15°	132	Tmp	250	0.404	13:50:28		0	+1800	15°	
68	Tmp	124	0.958	11:21:29		0	+1800	15°	133	Tmp	251	1.043	13:51:20		0	+1800	15°	
									135	Tmp	252	2.804	13:54:19		0	+1800	15°	

N u m	227	Equipe	227 / Jurandir Manso da Rocha Junior / Jura				
		Patrocinador	Phormula Ativa Farmacia de Manipulação				
		Cat / NL / Largada	Junior / 58 / 08:06:00	Cidade	Recife	Honda Crf-250 X	

PC	Tp	Trc	KmPC	Ideal	Passagem	Pen	Pontos	Col
-----------	-----------	------------	-------------	--------------	-----------------	------------	---------------	------------

Etapa B	Num	227	Pen	0	PCZ	0	Total PP	117000	PG	0
----------------	------------	-----	------------	---	------------	---	-----------------	--------	-----------	---

Num	227	A	NC	PG	0	B	NC	PG	0	Tot PG	0	Col.	15°
------------	-----	----------	----	-----------	---	----------	----	-----------	---	---------------	---	-------------	-----



Moto Clube / Princesa Off Road / Zaitec

.

N u m	230	Equipe	230 / Jose Eduardo R M Sena / Plastico						
		Patrocinador	Prefeitura de Paulo Afonso, Je Embalagens						
		Cat / NL / Largada	Junior / 67 / 08:10:30			Cidade	Paulo Afonso		Honda Crf-250

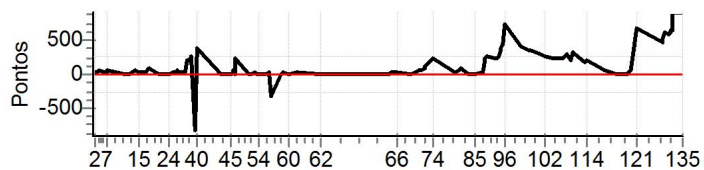
PC	Tp	Trc	KmPC	Ideal	Passagem	Pen	Pontos	Col	PC	Tp	Trc	KmPC	Ideal	Passagem	Pen	Pontos	Col		
1	Tmp	3	0.976	08:17:57	08:17:54	0	-0	1°	69	Tmp	126	1.417	11:26:59	11:28:06	0	+64	4°		
2	Tmp	4	1.229	08:18:36	08:18:51	0	+12	5°	70	Tmp	127	2.819	11:29:14	11:30:47	0	+90	4°		
3	Tmp	7	2.115	08:20:08	08:20:22	0	+11	5°	71	Tmp	128	3.345	11:29:59	11:32:07	0	+125	4°		
4	Tmp	8	2.482	08:21:05	08:21:49	0	+41	6°	72	Tmp	131	4.252	11:31:39	11:34:42	0	+180	5°		
5	Tmp	13	4.476	08:24:25	08:24:49	0	+21	7°	73	Tmp	131	4.922	11:32:48	11:36:16	0	+205	7°		
6	Tmp	15	5.138	08:25:35	08:26:14	0	+36	8°	74	Tmp	132	5.688	11:33:59	11:37:50	0	+228	7°		
7	Tmp	16	5.362	08:26:24	08:27:14	0	+47	8°	79	Tmp	142	1.082	11:46:59	11:47:15	0	+13	6°		
10	Tmp	20	3.533	08:36:13	08:36:11	0	-0	8°	80	Tmp	143	1.362	11:47:33	11:48:00	0	+24	6°		
11	Tmp	23	4.122	08:37:34	08:37:33	0	-0	8°	81	Tmp	147	2.545	11:49:28	11:50:28	0	+57	6°		
12	Tmp	23	5.060	08:38:57	08:39:05	0	+5	8°	82	Tmp	148	2.844	11:50:01	11:51:12	0	+68	6°		
13	Tmp	29	1.943	08:41:57	08:42:49	0	+49	8°	83	Tmp	154	5.873	11:55:14	11:55:13	0	-0	5°		
14	Tmp	32	3.572	08:44:28	08:45:00	0	+29	8°	84	Tmp	155	6.882	11:56:53	11:57:02	0	+6	5°		
15	Tmp	33	3.731	08:44:48	08:45:21	0	+30	9°	85	Tmp	155	7.790	11:58:19	11:58:24	0	+2	5°		
16	Tmp	37	5.923	08:48:24	08:48:38	0	+11	9°	86	Tmp	159	1.446	12:03:13	12:03:32	0	+16	5°		
17	Tmp	37	6.292	08:49:06	08:50:06	0	+57	9°	87	Tmp	161	2.060	12:04:23	12:07:38	0	+192	5°		
18	Tmp	38	6.712	08:49:53	08:51:05	0	+69	9°	88	Tmp	163	2.308	12:04:56	12:08:53	0	+234	6°		
19	Tmp	39	7.029	08:50:24	08:51:38	0	+71	10°	89	Tmp	163	2.561	12:05:28	12:09:37	0	+246	7°		
20	Tmp	41	7.319	08:50:52	08:52:03	0	+68	10°	90	Tmp	167	5.190	12:10:37	12:14:31	0	+231	7°		
21	Tmp	44	0.740	08:56:15	08:56:10	0	-6	10°	91	Tmp	169	5.840	12:11:47	12:15:52	0	+242	7°		
23	Tmp	45	0.960	08:56:35	08:56:39	0	+1	9°	92	Tmp	171	6.249	12:12:31	12:16:37	0	+243	7°		
24	Tmp	48	2.903	09:02:18	09:02:21	0	+0	9°	93	Tmp	172	6.585	12:13:11	12:19:12	0	+358	7°		
26	Tmp	51	3.850	09:04:00	09:04:31	0	+28	9°	94	Tmp	172	6.838	12:13:52	12:20:17	0	+382	7°		
27	Tmp	52	4.610	09:05:22	09:05:47	0	+22	10°	95	Tmp	174	7.153	12:14:55	12:22:14	0	+436	7°		
31	Tmp	54	5.216	09:06:29	09:06:53	0	+21	10°	96	Tmp	175	7.751	12:16:17	12:28:38	0	+738	7°		
32	Tmp	55	5.354	09:06:41	09:07:29	0	+45	9°	97	Tmp	179	1.368	12:25:45	12:32:18	0	+390	7°		
33	Tmp	55	5.850	09:07:25	09:08:03	0	+35	9°	98	Tmp	182	4.469	12:29:59	12:35:44	0	+342	7°		
34	Tmp	58	1.374	09:09:42	09:10:05	0	+20	9°	99	Tmp	183	4.851	12:30:52	12:36:42	0	+347	7°		
35	Tmp	59	2.233	09:11:04	09:11:20	0	+13	9°	101	Tmp	189	7.002	12:36:40	12:41:23	0	+280	7°		
36	Tmp	61	2.772	09:12:00	09:15:20	0	+197	9°	102	Tmp	193	8.652	12:39:15	12:43:44	0	+266	7°		
37	Tmp	61	3.423	09:13:13	09:16:40	0	+204	12°	104	Tmp	198	2.672	12:44:14	12:47:58	0	+221	7°		
38	Tmp	62	4.395	09:14:55	09:19:04	0	+246	12°	105	Tmp	198	3.447	12:45:44	12:49:46	0	+239	7°		
39	Tmp	63	5.314	09:16:25	09:11:47	0	-825	12°	106	Tmp	204	5.552	12:49:09	12:52:58	0	+226	7°		
40	Tmp	65	6.033	09:17:36	09:23:58	0	+379	12°	107	Tmp	206	5.936	12:49:48	12:53:53	0	+242	7°		
41	Tmp	69	1.547	09:31:20	09:31:18	0	-0	11°	108	Tmp	209	6.598	12:50:50	12:55:00	0	+247	7°		
45	Tmp	74	1.908	09:37:36	09:37:45	0	+6	11°	109	Tmp	210	6.790	12:51:12	12:55:35	0	+260	7°		
46	Tmp	76	2.517	09:38:41	09:39:03	0	+19	11°	110	Tmp	212	7.224	12:51:56	12:56:38	0	+279	7°		
47	Tmp	76	2.781	09:39:09	09:40:17	0	+65	10°	111	Tmp	216	8.846	12:54:19	12:57:49	0	+207	7°		
48	Tmp	76	2.935	09:39:26	09:39:24	0	-0	10°	112	Tmp	217	9.054	12:54:44	12:59:49	0	+302	7°		
49	Tmp	76	3.021	09:39:35	09:43:33	0	+235	10°	113	Tmp	222	4.779	13:02:14	13:05:17	0	+180	7°		
50	Tmp	79	0.943	09:47:53	09:47:51	0	-0	10°	114	Tmp	222	5.410	13:03:10	13:06:33	0	+200	7°		
51	Tmp	81	1.781	09:49:21	09:49:29	0	+5	10°	115	Tmp	224	4.010	13:13:30	13:14:13	0	+40	7°		
52	Tmp	85	2.930	09:51:31	09:51:43	0	+9	10°	116	Tmp	228	0.481	13:20:17	13:20:27	0	+7	7°		
53	Tmp	86	3.271	09:52:09	09:52:16	0	+4	10°	117	Tmp	228	2.430	13:22:50	13:22:49	0	-0	7°		
54	Tmp	86	3.948	09:53:26	09:53:28	0	+0	10°	118	Tmp	230	2.903	13:26:17	13:26:20	0	+0	7°		
55	Tmp	88	7.055	09:57:51	09:57:49	0	-0	10°	119	Tmp	230	3.482	13:27:04	13:27:21	0	+14	7°		
56	Tmp	91	1.429	10:00:05	10:00:31	0	+23	10°	120	Tmp	230	4.698	13:28:44	13:29:31	0	+44	7°		
57	Tmp	92	2.064	10:01:17	09:59:26	0	-324	10°	121	Tmp	234	5.904	13:32:42	13:43:53	0	+668	7°		
58	Tmp	97	5.189	10:06:01	10:06:07	0	+3	10°	122	Tmp	239	0.608	13:47:04	13:54:48	0	+461	7°		
59	Tmp	98	0.899	10:07:56	10:08:13	0	+14	10°	123	Tmp	240	1.010	13:47:41	13:56:15	0	+511	7°		
60	Tmp	102	3.183	10:11:34	10:11:26	0	-15	10°	124	Tmp	240	1.500	13:48:30	13:58:41	0	+608	7°		
61	Tmp	103	5.733	10:15:40	10:16:00	0	+17	10°	125	Tmp	243	3.226	13:51:12	14:01:05	0	+590	7°		
62	Tmp	107	8.887	10:29:19	10:29:14	0	-6	10°	126	Tmp	244	3.536	13:51:40	14:01:41	0	+598	7°		
Etapa A	Num	230	Pen	0	PCZ	9	Total PP	3344	PG	11	127	Tmp	246	3.930	13:52:28	14:02:54	0	+623	7°
63	Tmp	112	1.314	11:09:06	11:09:13	0	+4	8°	128	Tmp	246	4.092	13:52:41	14:03:17	0	+633	7°		
64	Tmp	113	2.145	11:10:14	11:10:29	0	+12	11°	129	Tmp	247	4.238	13:52:54	14:03:35	0	+638	7°		
65	Tmp	115	3.570	11:12:15	11:12:47	0	+29	7°	131	Tmp	247	4.600	13:53:35	14:10:23	0	+900	7°		
66	Tmp	116	4.175	11:13:18	11:13:55	0	+34	5°	132	Tmp	250	0.404	13:54:58	14:12:13	0	+900	7°		
67	Tmp	121	7.797	11:21:10	11:21:12	0	+0	4°	133	Tmp	251	1.043	13:55:50	14:13:17	0	+900	7°		
68	Tmp	124	0.958	11:25:59	11:26:44	0	+42	5°	135	Tmp	252	2.804	13:58:49	14:15:26	0	+900	7°		

N u m	230	Equipe	230 / Jose Eduardo R M Sena / Plastico				
		Patrocinador	Prefeitura de Paulo Afonso, Je Embalagens				
		Cat / NL / Largada	Junior / 67 / 08:10:30	Cidade	Paulo Afonso	Honda Crf-250	

PC	Tp	Trc	KmPC	Ideal	Passagem	Pen	Pontos	Col
-----------	-----------	------------	-------------	--------------	-----------------	------------	---------------	------------

Etapa B	Num	230	Pen	0	PCZ	4	Total PP	17764	PG	14
----------------	------------	-----	------------	---	------------	---	-----------------	-------	-----------	----

Num	230	A	10°	PG	11	B	7°	PG	14	Tot PG	25	Col.	9°
------------	-----	----------	-----	-----------	----	----------	----	-----------	----	---------------	----	-------------	----



Moto Clube / Princesa Off Road / Zaitec

.

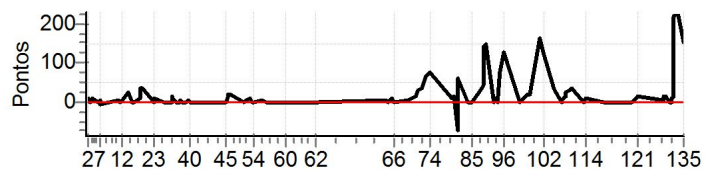
N u m	Equipe		238 / Filipe Fernandes de Deus															
	Patrocinador		Traclin, Moto Nuanque Honda															
	Cat / NL / Largada		Junior / 56 / 08:05:00				Cidade		Vitoria-ES				Honda Crf-230					
PC	Tp	Trc	KmPC	Ideal	Passagem	Pen	Pontos	Col	PC	Tp	Trc	KmPC	Ideal	Passagem	Pen	Pontos	Col	
1	Tmp	3	0.976	08:12:27	08:12:24	0	-0	7°	69	Tmp	126	1.417	11:21:29	11:22:03	0	+31	1°	
2	Tmp	4	1.229	08:13:06	08:13:19	0	+10	3°	70	Tmp	127	2.819	11:23:44	11:24:24	0	+37	1°	
3	Tmp	7	2.115	08:14:38	08:14:42	0	+1	2°	71	Tmp	128	3.345	11:24:29	11:25:09	0	+37	1°	
4	Tmp	8	2.482	08:15:35	08:15:48	0	+10	2°	72	Tmp	131	4.252	11:26:09	11:27:15	0	+63	1°	
5	Tmp	13	4.476	08:18:55	08:18:58	0	+0	2°	73	Tmp	131	4.922	11:27:18	11:28:30	0	+69	1°	
6	Tmp	15	5.138	08:20:05	08:20:11	0	+3	2°	74	Tmp	132	5.688	11:28:29	11:29:46	0	+74	1°	
7	Tmp	16	5.362	08:20:54	08:20:49	0	-6	1°	79	Tmp	142	1.082	11:41:29	11:41:40	0	+8	1°	
10	Tmp	20	3.533	08:30:43	08:30:48	0	+2	1°	80	Tmp	143	1.362	11:42:03	11:42:18	0	+12	1°	
11	Tmp	23	4.122	08:32:04	08:32:07	0	+0	1°	81	Tmp	147	2.545	11:43:58	11:43:31	0	-72	1°	
12	Tmp	23	5.060	08:33:27	08:33:36	0	+6	1°	82	Tmp	148	2.844	11:44:31	11:45:34	0	+60	1°	
13	Tmp	29	1.943	08:36:27	08:36:55	0	+25	1°	83	Tmp	154	5.873	11:49:44	11:49:45	0	+0	1°	
14	Tmp	32	3.572	08:38:58	08:38:58	0	+0	1°	84	Tmp	155	6.882	11:51:23	11:51:27	0	+1	1°	
15	Tmp	33	3.731	08:39:18	08:39:21	0	+0	1°	85	Tmp	155	7.790	11:52:49	11:52:50	0	+0	1°	
16	Tmp	37	5.923	08:42:54	08:43:04	0	+7	1°	86	Tmp	159	1.446	11:57:43	11:58:23	0	+37	1°	
17	Tmp	37	6.292	08:43:36	08:44:13	0	+34	1°	87	Tmp	161	2.060	11:58:53	11:59:41	0	+45	1°	
18	Tmp	38	6.712	08:44:23	08:45:03	0	+37	1°	88	Tmp	163	2.308	11:59:26	12:01:50	0	+141	1°	
19	Tmp	39	7.029	08:44:54	08:45:33	0	+36	1°	89	Tmp	163	2.561	11:59:58	12:02:26	0	+145	1°	
20	Tmp	41	7.319	08:45:22	08:45:56	0	+31	1°	90	Tmp	167	5.190	12:05:07	12:05:10	0	+0	1°	
21	Tmp	44	0.740	08:50:45	08:50:46	0	+0	1°	91	Tmp	169	5.840	12:06:17	12:06:28	0	+8	1°	
23	Tmp	45	0.960	08:51:05	08:51:15	0	+7	1°	92	Tmp	171	6.249	12:07:01	12:07:05	0	+1	1°	
24	Tmp	48	2.903	08:56:48	08:56:50	0	+0	1°	93	Tmp	172	6.585	12:07:41	12:07:54	0	+10	1°	
26	Tmp	51	3.850	08:58:30	08:58:33	0	+0	1°	94	Tmp	172	6.838	12:08:22	12:09:43	0	+78	1°	
27	Tmp	52	4.610	08:59:52	08:59:56	0	+1	1°	95	Tmp	174	7.153	12:09:25	12:11:08	0	+100	1°	
31	Tmp	54	5.216	09:00:59	09:00:56	0	-0	1°	96	Tmp	175	7.751	12:10:47	12:12:58	0	+128	1°	
32	Tmp	55	5.354	09:01:11	09:01:30	0	+16	1°	97	Tmp	179	1.368	12:20:15	12:20:18	0	+0	1°	
33	Tmp	55	5.850	09:01:55	09:02:05	0	+7	1°	98	Tmp	182	4.469	12:24:29	12:24:49	0	+17	1°	
34	Tmp	58	1.374	09:04:12	09:04:11	0	-0	1°	99	Tmp	183	4.851	12:25:22	12:25:43	0	+18	1°	
35	Tmp	59	2.233	09:05:34	09:05:36	0	+0	1°	101	Tmp	189	7.002	12:31:10	12:33:53	0	+160	1°	
36	Tmp	61	2.772	09:06:30	09:06:35	0	+2	1°	102	Tmp	193	8.652	12:33:45	12:35:47	0	+119	1°	
37	Tmp	61	3.423	09:07:43	09:07:42	0	-0	1°	104	Tmp	198	2.672	12:38:44	12:39:20	0	+33	1°	
38	Tmp	62	4.395	09:09:25	09:09:28	0	+0	1°	105	Tmp	198	3.447	12:40:14	12:40:44	0	+27	1°	
39	Tmp	63	5.314	09:10:55	09:11:00	0	+2	1°	106	Tmp	204	5.552	12:43:39	12:43:41	0	+0	1°	
40	Tmp	65	6.033	09:12:06	09:12:06	0	+0	1°	107	Tmp	206	5.936	12:44:18	12:44:25	0	+4	1°	
41	Tmp	69	1.547	09:25:50	09:25:53	0	+0	1°	108	Tmp	209	6.598	12:45:20	12:45:30	0	+7	1°	
45	Tmp	74	1.908	09:32:06	09:32:05	0	-0	1°	109	Tmp	210	6.790	12:45:42	12:45:59	0	+14	1°	
46	Tmp	76	2.517	09:33:11	09:33:30	0	+16	1°	110	Tmp	212	7.224	12:46:26	12:46:55	0	+26	1°	
47	Tmp	76	2.781	09:33:39	09:34:03	0	+21	1°	111	Tmp	216	8.846	12:48:49	12:49:22	0	+30	1°	
48	Tmp	76	2.935	09:33:56	09:34:19	0	+20	1°	112	Tmp	217	9.054	12:49:14	12:49:50	0	+33	1°	
49	Tmp	76	3.021	09:34:05	09:34:29	0	+21	1°	113	Tmp	222	4.779	12:56:44	12:56:44	0	+0	1°	
50	Tmp	79	0.943	09:42:23	09:42:23	0	+0	1°	114	Tmp	222	5.410	12:57:40	12:57:53	0	+10	1°	
51	Tmp	81	1.781	09:43:51	09:43:58	0	+4	1°	115	Tmp	224	4.010	13:08:00	13:07:59	0	-0	1°	
52	Tmp	85	2.930	09:46:01	09:46:11	0	+7	1°	116	Tmp	228	0.481	13:14:47	13:14:49	0	+0	1°	
53	Tmp	86	3.271	09:46:39	09:46:41	0	+0	1°	117	Tmp	228	2.430	13:17:20	13:17:21	0	+0	1°	
54	Tmp	86	3.948	09:47:56	09:48:00	0	+1	1°	118	Tmp	230	2.903	13:20:47	13:20:47	0	+0	1°	
55	Tmp	88	7.055	09:52:21	09:52:26	0	+2	1°	119	Tmp	230	3.482	13:21:34	13:21:38	0	+1	1°	
56	Tmp	91	1.429	09:54:35	09:54:39	0	+1	1°	120	Tmp	230	4.698	13:23:14	13:23:16	0	+0	1°	
57	Tmp	92	2.064	09:55:47	09:55:51	0	+1	1°	121	Tmp	234	5.904	13:27:12	13:27:30	0	+15	1°	
58	Tmp	97	5.189	10:00:31	10:00:32	0	+0	1°	122	Tmp	239	0.608	13:41:34	13:41:40	0	+3	1°	
59	Tmp	98	0.899	10:02:26	10:02:28	0	+0	1°	123	Tmp	240	1.010	13:42:11	13:42:30	0	+16	1°	
60	Tmp	102	3.183	10:06:04	10:06:01	0	-0	1°	124	Tmp	240	1.500	13:43:00	13:43:18	0	+15	1°	
61	Tmp	103	5.733	10:10:10	10:10:12	0	+0	1°	125	Tmp	243	3.226	13:45:42	13:45:43	0	+0	1°	
62	Tmp	107	8.887	10:23:49	10:23:52	0	+0	1°	126	Tmp	244	3.536	13:46:10	13:46:14	0	+1	1°	
Etapa A	Num	238	Pen	0	PCZ	23	Total PP	337	PG	25								
63	Tmp	112	1.314	11:03:36	11:03:43	0	+4	10°	127	Tmp	246	3.930	13:46:58	13:47:10	0	+9	1°	
64	Tmp	113	2.145	11:04:44	11:04:48	0	+1	4°	128	Tmp	246	4.092	13:47:11	13:47:28	0	+14	1°	
65	Tmp	115	3.570	11:06:45	11:06:55	0	+7	1°	129	Tmp	247	4.238	13:47:24	13:47:42	0	+15	1°	
66	Tmp	116	4.175	11:07:48	11:07:50	0	+0	1°	131	Tmp	247	4.600	13:48:05	13:51:46	0	+218	1°	
67	Tmp	121	7.797	11:15:40	11:15:45	0	+2	1°	132	Tmp	250	0.404	13:49:28	13:53:19	0	+228	1°	
68	Tmp	124	0.958	11:20:29	11:20:46	0	+14	1°	133	Tmp	251	1.043	13:50:20	13:54:10	0	+227	1°	
									135	Tmp	252	2.804	13:53:19	13:55:53	0	+151	1°	

N u m	238	Equipe	238 / Filipe Fernandes de Deus				
		Patrocinador	Traclin, Moto Nanuque Honda				
		Cat / NL / Largada	Junior / 56 / 08:05:00	Cidade	Vitoria-ES	Honda Crf-230	

PC	Tp	Trc	KmPC	Ideal	Passagem	Pen	Pontos	Col
-----------	-----------	------------	-------------	--------------	-----------------	------------	---------------	------------

Etapa B	Num	238	Pen	0	PCZ	13	Total PP	2596	PG	25
----------------	------------	-----	------------	---	------------	----	-----------------	------	-----------	----

Num	238	A	1°	PG	25	B	1°	PG	25	Tot PG	50	Col.	1°
------------	-----	----------	----	-----------	----	----------	----	-----------	----	---------------	----	-------------	----



Moto Clube / Princesa Off Road / Zaitec

.

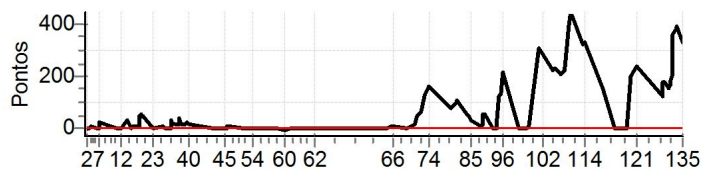
N u m	Equipe		248 / Djon Zomer / Djon															
	Patrocinador		Md Dritribuidora de Frios Construtora Fraga Copobr															
	Cat / NL / Largada		Junior / 55 / 08:04:30				Cidade				Sao Ludgero				Yamaha			
PC	Tp	Trc	KmPC	Ideal	Passagem	Pen	Pontos	Col	PC	Tp	Trc	KmPC	Ideal	Passagem	Pen	Pontos	Col	
1	Tmp	3	0.976	08:11:57	08:11:52	0	-6	11°	69	Tmp	126	1.417	11:20:59	11:21:51	0	+49	2°	
2	Tmp	4	1.229	08:12:36	08:12:44	0	+5	4°	70	Tmp	127	2.819	11:23:14	11:24:20	0	+63	2°	
3	Tmp	7	2.115	08:14:08	08:14:13	0	+2	3°	71	Tmp	128	3.345	11:23:59	11:25:07	0	+65	2°	
4	Tmp	8	2.482	08:15:05	08:15:16	0	+8	3°	72	Tmp	131	4.252	11:25:39	11:27:53	0	+131	2°	
5	Tmp	13	4.476	08:18:25	08:18:27	0	+0	3°	73	Tmp	131	4.922	11:26:48	11:29:16	0	+145	2°	
6	Tmp	15	5.138	08:19:35	08:19:39	0	+1	1°	74	Tmp	132	5.688	11:27:59	11:30:47	0	+165	2°	
7	Tmp	16	5.362	08:20:24	08:20:49	0	+22	2°	79	Tmp	142	1.082	11:40:59	11:42:22	0	+80	2°	
10	Tmp	20	3.533	08:30:13	08:30:12	0	-0	2°	80	Tmp	143	1.362	11:41:33	11:43:05	0	+89	2°	
11	Tmp	23	4.122	08:31:34	08:31:33	0	-0	2°	81	Tmp	147	2.545	11:43:28	11:45:09	0	+98	2°	
12	Tmp	23	5.060	08:32:57	08:33:04	0	+4	2°	82	Tmp	148	2.844	11:44:01	11:45:55	0	+111	2°	
13	Tmp	29	1.943	08:35:57	08:36:35	0	+35	2°	83	Tmp	154	5.873	11:49:14	11:50:14	0	+57	3°	
14	Tmp	32	3.572	08:38:28	08:38:34	0	+3	2°	84	Tmp	155	6.882	11:50:53	11:51:42	0	+46	4°	
15	Tmp	33	3.731	08:38:48	08:38:57	0	+6	2°	85	Tmp	155	7.790	11:52:19	11:52:57	0	+35	4°	
16	Tmp	37	5.923	08:42:24	08:42:34	0	+7	2°	86	Tmp	159	1.446	11:57:13	11:57:23	0	+7	4°	
17	Tmp	37	6.292	08:43:06	08:43:54	0	+45	2°	87	Tmp	161	2.060	11:58:23	11:58:40	0	+14	4°	
18	Tmp	38	6.712	08:43:53	08:44:48	0	+52	2°	88	Tmp	163	2.308	11:58:56	11:59:52	0	+53	3°	
19	Tmp	39	7.029	08:44:24	08:45:17	0	+50	2°	89	Tmp	163	2.561	11:59:28	12:00:26	0	+55	2°	
20	Tmp	41	7.319	08:44:52	08:45:41	0	+46	2°	90	Tmp	167	5.190	12:04:37	12:04:38	0	+0	2°	
21	Tmp	44	0.740	08:50:15	08:50:15	0	+0	2°	91	Tmp	169	5.840	12:05:47	12:05:54	0	+4	2°	
23	Tmp	45	0.960	08:50:35	08:50:40	0	+2	2°	92	Tmp	171	6.249	12:06:31	12:06:35	0	+1	2°	
24	Tmp	48	2.903	08:56:18	08:56:28	0	+7	2°	93	Tmp	172	6.585	12:07:11	12:07:47	0	+33	2°	
26	Tmp	51	3.850	08:58:00	08:58:07	0	+4	2°	94	Tmp	172	6.838	12:07:52	12:10:00	0	+125	3°	
27	Tmp	52	4.610	08:59:22	08:59:27	0	+2	2°	95	Tmp	174	7.153	12:08:55	12:11:09	0	+131	3°	
31	Tmp	54	5.216	09:00:29	09:00:37	0	+5	2°	96	Tmp	175	7.751	12:10:17	12:13:59	0	+219	4°	
32	Tmp	55	5.354	09:00:41	09:01:13	0	+29	2°	97	Tmp	179	1.368	12:19:45	12:19:47	0	+0	4°	
33	Tmp	55	5.850	09:01:25	09:01:52	0	+24	2°	98	Tmp	182	4.469	12:23:59	12:24:03	0	+1	4°	
34	Tmp	58	1.374	09:03:42	09:04:03	0	+18	2°	99	Tmp	183	4.851	12:24:52	12:25:05	0	+10	4°	
35	Tmp	59	2.233	09:05:04	09:05:27	0	+20	2°	101	Tmp	189	7.002	12:30:40	12:35:53	0	+310	4°	
36	Tmp	61	2.772	09:06:00	09:06:40	0	+37	3°	102	Tmp	193	8.652	12:33:15	12:38:05	0	+287	5°	
37	Tmp	61	3.423	09:07:13	09:07:36	0	+20	4°	104	Tmp	198	2.672	12:38:14	12:42:05	0	+228	5°	
38	Tmp	62	4.395	09:08:55	09:09:18	0	+20	4°	105	Tmp	198	3.447	12:39:44	12:43:40	0	+233	6°	
39	Tmp	63	5.314	09:10:25	09:10:55	0	+27	3°	106	Tmp	204	5.552	12:43:09	12:46:38	0	+206	6°	
40	Tmp	65	6.033	09:11:36	09:11:59	0	+20	3°	107	Tmp	206	5.936	12:43:48	12:47:23	0	+212	6°	
41	Tmp	69	1.547	09:25:20	09:25:21	0	+0	3°	108	Tmp	209	6.598	12:44:50	12:48:27	0	+214	6°	
45	Tmp	74	1.908	09:31:36	09:31:35	0	-0	3°	109	Tmp	210	6.790	12:45:12	12:48:56	0	+221	6°	
46	Tmp	76	2.517	09:32:41	09:32:45	0	+1	3°	110	Tmp	212	7.224	12:45:56	12:49:51	0	+232	6°	
47	Tmp	76	2.781	09:33:09	09:33:22	0	+10	3°	111	Tmp	216	8.846	12:48:19	12:54:59	0	+397	6°	
48	Tmp	76	2.935	09:33:26	09:33:38	0	+9	3°	112	Tmp	217	9.054	12:48:44	12:56:14	0	+447	6°	
49	Tmp	76	3.021	09:33:35	09:33:49	0	+11	3°	113	Tmp	222	4.779	12:56:14	13:01:39	0	+322	6°	
50	Tmp	79	0.943	09:41:53	09:41:53	0	+0	3°	114	Tmp	222	5.410	12:57:10	13:02:44	0	+331	6°	
51	Tmp	81	1.781	09:43:21	09:43:26	0	+2	3°	115	Tmp	224	4.010	13:07:30	13:10:05	0	+152	6°	
52	Tmp	85	2.930	09:45:31	09:45:39	0	+5	3°	116	Tmp	228	0.481	13:14:17	13:14:18	0	+0	6°	
53	Tmp	86	3.271	09:46:09	09:46:12	0	+0	3°	117	Tmp	228	2.430	13:16:50	13:16:52	0	+0	6°	
54	Tmp	86	3.948	09:47:26	09:47:26	0	+0	3°	118	Tmp	230	2.903	13:20:17	13:20:17	0	+0	5°	
55	Tmp	88	7.055	09:51:51	09:51:52	0	+0	3°	119	Tmp	230	3.482	13:21:04	13:21:09	0	+2	5°	
56	Tmp	91	1.429	09:54:05	09:54:08	0	+0	3°	120	Tmp	230	4.698	13:22:44	13:26:05	0	+198	6°	
57	Tmp	92	2.064	09:55:17	09:55:17	0	+0	3°	121	Tmp	234	5.904	13:26:42	13:30:47	0	+242	5°	
58	Tmp	97	5.189	10:00:01	10:00:05	0	+1	3°	122	Tmp	239	0.608	13:41:04	13:43:12	0	+125	5°	
59	Tmp	98	0.899	10:01:56	10:02:02	0	+3	2°	123	Tmp	240	1.010	13:41:41	13:44:39	0	+175	5°	
60	Tmp	102	3.183	10:05:34	10:05:30	0	-3	2°	124	Tmp	240	1.500	13:42:30	13:45:31	0	+178	5°	
61	Tmp	103	5.733	10:09:40	10:09:42	0	+0	2°	125	Tmp	243	3.226	13:45:12	13:47:54	0	+159	5°	
62	Tmp	107	8.887	10:23:19	10:23:18	0	-0	2°	126	Tmp	244	3.536	13:45:40	13:48:30	0	+167	5°	
Etapa A	Num	248	Pen	0	PCZ	14	Total PP	572	PG	22								
63	Tmp	112	1.314	11:03:06	11:03:11	0	+2	5°	127	Tmp	246	3.930	13:46:28	13:49:39	0	+188	5°	
64	Tmp	113	2.145	11:04:14	11:04:19	0	+2	3°	128	Tmp	246	4.092	13:46:41	13:50:10	0	+206	5°	
65	Tmp	115	3.570	11:06:15	11:06:30	0	+12	2°	129	Tmp	247	4.238	13:46:54	13:50:30	0	+213	5°	
66	Tmp	116	4.175	11:07:18	11:07:29	0	+8	2°	131	Tmp	247	4.600	13:47:35	13:53:42	0	+364	5°	
67	Tmp	121	7.797	11:15:10	11:15:15	0	+2	2°	132	Tmp	250	0.404	13:48:58	13:55:27	0	+386	5°	
68	Tmp	124	0.958	11:19:59	11:20:22	0	+20	2°	133	Tmp	251	1.043	13:49:50	13:56:28	0	+395	4°	
									135	Tmp	252	2.804	13:52:49	13:58:25	0	+333	4°	

N u m	248	Equipe	248 / Djon Zomer / Djon				
		Patrocinador	Md Dritribuidora de Frios Construtora Fraga Copobr				
		Cat / NL / Largada	Junior / 55 / 08:04:30	Cidade	Sao Ludgero	Yamaha	

PC	Tp	Trc	KmPC	Ideal	Passagem	Pen	Pontos	Col
-----------	-----------	------------	-------------	--------------	-----------------	------------	---------------	------------

Etapa B	Num	248	Pen	0	PCZ	5	Total PP	8956	PG	18
----------------	------------	-----	------------	---	------------	---	-----------------	------	-----------	----

Num	248	A	2°	PG	22	B	4°	PG	18	Tot PG	40	Col.	2°
------------	-----	----------	----	-----------	----	----------	----	-----------	----	---------------	----	-------------	----



Moto Clube / Princesa Off Road / Zaitec

.												
---	--	--	--	--	--	--	--	--	--	--	--	--

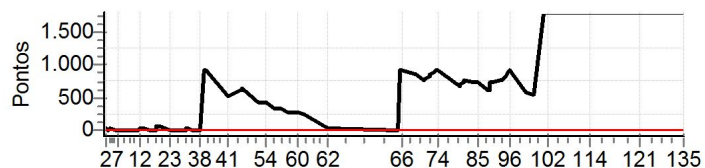
N u m	Equipe		250 / Edvaldo Feitosa Freire Junior / Gado															
	Patrocinador		Prado Imoveis, Loteamento Basevi Rocha Leite Advoc															
	Cat / NL / Largada		Junior / 69 / 08:11:30				Cidade		Prado				Honda Cr-30					
PC	Tp	Trc	KmPC	Ideal	Passagem	Pen	Pontos	Col	PC	Tp	Trc	KmPC	Ideal	Passagem	Pen	Pontos	Col	
1	Tmp	3	0.976	08:18:57	08:18:53	0	-3	9°	69	Tmp	126	1.417	11:27:59	11:41:14	0	+792	12°	
2	Tmp	4	1.229	08:19:36	08:20:00	0	+21	9°	70	Tmp	127	2.819	11:30:14	11:44:08	0	+831	12°	
3	Tmp	7	2.115	08:21:08	08:21:22	0	+11	8°	71	Tmp	128	3.345	11:30:59	11:45:10	0	+848	12°	
4	Tmp	8	2.482	08:22:05	08:22:38	0	+30	7°	72	Tmp	131	4.252	11:32:39	11:47:31	0	+889	12°	
5	Tmp	13	4.476	08:25:25	08:25:34	0	+6	6°	73	Tmp	131	4.922	11:33:48	11:48:51	0	+900	12°	
6	Tmp	15	5.138	08:26:35	08:26:46	0	+8	5°	74	Tmp	132	5.688	11:34:59	11:50:29	0	+900	12°	
7	Tmp	16	5.362	08:27:24	08:27:34	0	+7	5°	79	Tmp	142	1.082	11:47:59	11:59:26	0	+684	12°	
10	Tmp	20	3.533	08:37:13	08:37:13	0	+0	5°	80	Tmp	143	1.362	11:48:33	12:00:20	0	+704	12°	
11	Tmp	23	4.122	08:38:34	08:38:40	0	+3	5°	81	Tmp	147	2.545	11:50:28	12:02:53	0	+742	12°	
12	Tmp	23	5.060	08:39:57	08:40:13	0	+13	5°	82	Tmp	148	2.844	11:51:01	12:03:42	0	+758	12°	
13	Tmp	29	1.943	08:42:57	08:43:28	0	+28	4°	83	Tmp	154	5.873	11:56:14	12:08:19	0	+722	12°	
14	Tmp	32	3.572	08:45:28	08:45:31	0	+0	4°	84	Tmp	155	6.882	11:57:53	12:09:59	0	+723	12°	
15	Tmp	33	3.731	08:45:48	08:45:47	0	-0	4°	85	Tmp	155	7.790	11:59:19	12:11:24	0	+722	12°	
16	Tmp	37	5.923	08:49:24	08:49:39	0	+12	4°	86	Tmp	159	1.446	12:04:13	12:14:25	0	+609	12°	
17	Tmp	37	6.292	08:50:06	08:50:54	0	+45	4°	87	Tmp	161	2.060	12:05:23	12:15:49	0	+623	12°	
18	Tmp	38	6.712	08:50:53	08:51:53	0	+57	4°	88	Tmp	163	2.308	12:05:56	12:17:57	0	+718	12°	
19	Tmp	39	7.029	08:51:24	08:52:26	0	+59	3°	89	Tmp	163	2.561	12:06:28	12:18:38	0	+727	12°	
20	Tmp	41	7.319	08:51:52	08:52:49	0	+54	3°	90	Tmp	167	5.190	12:11:37	12:24:26	0	+766	12°	
21	Tmp	44	0.740	08:57:15	08:57:15	0	+0	3°	91	Tmp	169	5.840	12:12:47	12:25:46	0	+776	12°	
23	Tmp	45	0.960	08:57:35	08:57:42	0	+4	3°	92	Tmp	171	6.249	12:13:31	12:26:31	0	+777	12°	
24	Tmp	48	2.903	09:03:18	09:03:23	0	+2	3°	93	Tmp	172	6.585	12:14:11	12:27:32	0	+798	12°	
26	Tmp	51	3.850	09:05:00	09:05:06	0	+3	3°	94	Tmp	172	6.838	12:14:52	12:28:41	0	+826	12°	
27	Tmp	52	4.610	09:06:22	09:06:24	0	+0	3°	95	Tmp	174	7.153	12:15:55	12:30:38	0	+880	12°	
31	Tmp	54	5.216	09:07:29	09:07:34	0	+2	3°	96	Tmp	175	7.751	12:17:17	12:33:09	0	+900	12°	
32	Tmp	55	5.354	09:07:41	09:08:09	0	+25	3°	97	Tmp	179	1.368	12:26:45	12:36:24	0	+576	12°	
33	Tmp	55	5.850	09:08:25	09:08:43	0	+15	3°	98	Tmp	182	4.469	12:30:59	12:40:06	0	+544	12°	
34	Tmp	58	1.374	09:10:42	09:10:52	0	+7	3°	99	Tmp	183	4.851	12:31:52	12:41:11	0	+556	12°	
35	Tmp	59	2.233	09:12:04	09:12:09	0	+2	3°	101	Tmp	189	7.002	12:37:40	13:48:18	0	+1800	12°	
36	Tmp	61	2.772	09:13:00	09:13:15	0	+12	2°	102	Tmp	193	8.652	12:40:15	13:51:03	0	+1800	12°	
37	Tmp	61	3.423	09:14:13	09:14:15	0	+0	2°	104	Tmp	198	2.672	12:45:14		0	+1800	12°	
38	Tmp	62	4.395	09:15:55	09:16:07	0	+9	2°	105	Tmp	198	3.447	12:46:44		0	+1800	12°	
39	Tmp	63	5.314	09:17:25	09:36:14	0	+900	10°	106	Tmp	204	5.552	12:50:09		0	+1800	12°	
40	Tmp	65	6.033	09:18:36	09:37:26	0	+900	10°	107	Tmp	206	5.936	12:50:48		0	+1800	12°	
41	Tmp	69	1.547	09:32:20	09:40:49	0	+506	12°	108	Tmp	209	6.598	12:51:50		0	+1800	12°	
45	Tmp	74	1.908	09:38:36	09:48:45	0	+606	13°	109	Tmp	210	6.790	12:52:12		0	+1800	12°	
46	Tmp	76	2.517	09:39:41	09:50:04	0	+620	13°	110	Tmp	212	7.224	12:52:56		0	+1800	12°	
47	Tmp	76	2.781	09:40:09	09:50:54	0	+642	13°	111	Tmp	216	8.846	12:55:19		0	+1800	12°	
48	Tmp	76	2.935	09:40:26	09:51:17	0	+648	13°	112	Tmp	217	9.054	12:55:44		0	+1800	12°	
49	Tmp	76	3.021	09:40:35	09:51:32	0	+654	13°	113	Tmp	222	4.779	13:03:14		0	+1800	12°	
50	Tmp	79	0.943	09:48:53	09:56:03	0	+427	13°	114	Tmp	222	5.410	13:04:10		0	+1800	12°	
51	Tmp	81	1.781	09:50:21	09:57:34	0	+430	13°	115	Tmp	224	4.010	13:14:30	14:12:08	0	+1800	12°	
52	Tmp	85	2.930	09:52:31	09:59:49	0	+435	13°	116	Tmp	228	0.481	13:21:17		0	+1800	12°	
53	Tmp	86	3.271	09:53:09	10:00:21	0	+429	13°	117	Tmp	228	2.430	13:23:50		0	+1800	12°	
54	Tmp	86	3.948	09:54:26	10:01:33	0	+424	13°	118	Tmp	230	2.903	13:27:17		0	+1800	12°	
55	Tmp	88	7.055	09:58:51	10:04:37	0	+343	13°	119	Tmp	230	3.482	13:28:04		0	+1800	12°	
56	Tmp	91	1.429	10:01:05	10:06:40	0	+332	13°	120	Tmp	230	4.698	13:29:44		0	+1800	12°	
57	Tmp	92	2.064	10:02:17	10:07:46	0	+326	13°	121	Tmp	234	5.904	13:33:42		0	+1800	12°	
58	Tmp	97	5.189	10:07:01	10:11:42	0	+278	13°	122	Tmp	239	0.608	13:48:04		0	+1800	12°	
59	Tmp	98	0.899	10:08:56	10:13:44	0	+285	13°	123	Tmp	240	1.010	13:48:41		0	+1800	12°	
60	Tmp	102	3.183	10:12:34	10:16:54	0	+257	13°	124	Tmp	240	1.500	13:49:30		0	+1800	12°	
61	Tmp	103	5.733	10:16:40	10:20:57	0	+254	13°	125	Tmp	243	3.226	13:52:12		0	+1800	12°	
62	Tmp	107	8.887	10:30:19	10:30:37	0	+15	13°	126	Tmp	244	3.536	13:52:40		0	+1800	12°	
Etapa A		Num	250	Pen	0	PCZ	6	Total PP	10149	PG	8							
63	Tmp	112	1.314	11:10:06	11:10:07	0	+0	1°	127	Tmp	246	3.930	13:53:28		0	+1800	12°	
64	Tmp	113	2.145	11:11:14	11:11:11	0	-0	1°	128	Tmp	246	4.092	13:53:41		0	+1800	12°	
65	Tmp	115	3.570	11:13:15	11:30:17	0	+900	12°	129	Tmp	247	4.238	13:53:54		0	+1800	12°	
66	Tmp	116	4.175	11:14:18	11:31:44	0	+900	12°	131	Tmp	247	4.600	13:54:35		0	+1800	12°	
67	Tmp	121	7.797	11:22:10	11:36:21	0	+848	12°	132	Tmp	250	0.404	13:55:58		0	+1800	12°	
68	Tmp	124	0.958	11:26:59	11:39:37	0	+755	12°	133	Tmp	251	1.043	13:56:50		0	+1800	12°	
									135	Tmp	252	2.804	13:59:49		0	+1800	12°	

N u m	250	Equipe	250 / Edvaldo Feitosa Freire Junior / Gado				
		Patrocinador	Prado Imoveis, Loteamento Basevi Rocha Leite Advoc				
		Cat / NL / Largada	Junior / 69 / 08:11:30	Cidade	Prado	Honda Cr-30	

PC	Tp	Trc	KmPC	Ideal	Passagem	Pen	Pontos	Col
-----------	-----------	------------	-------------	--------------	-----------------	------------	---------------	------------

Etapa B	Num	250	Pen	0	PCZ	2	Total PP	81294	PG	9
----------------	------------	-----	------------	---	------------	---	-----------------	-------	-----------	---

Num	250	A	13°	PG	8	B	12°	PG	9	Tot PG	17	Col.	12°
------------	-----	----------	-----	-----------	---	----------	-----	-----------	---	---------------	----	-------------	-----



Moto Clube / Princesa Off Road / Zaitec

.

N u m	310	Equipe	310 / Kaio Nascimento Mendes / Baguazinho						
		Patrocinador	Jf Steel						
		Cat / NL / Largada	Junior / 57 / 08:05:30			Cidade	Itaberaba		Crf 230

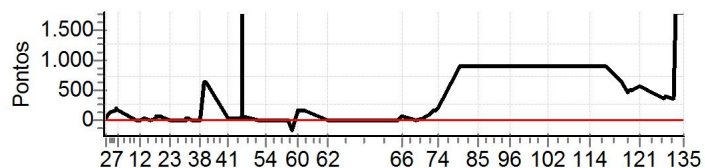
PC	Tp	Trc	KmPC	Ideal	Passagem	Pen	Pontos	Col	PC	Tp	Trc	KmPC	Ideal	Passagem	Pen	Pontos	Col
1	Tmp	3	0.976	08:12:57	08:12:53	0	-3	10°	69	Tmp	126	1.417	11:21:59	11:23:00	0	+58	3°
2	Tmp	4	1.229	08:13:36	08:14:17	0	+38	13°	70	Tmp	127	2.819	11:24:14	11:25:40	0	+83	3°
3	Tmp	7	2.115	08:15:08	08:16:48	0	+97	13°	71	Tmp	128	3.345	11:24:59	11:26:34	0	+92	3°
4	Tmp	8	2.482	08:16:05	08:18:13	0	+125	13°	72	Tmp	131	4.252	11:26:39	11:29:28	0	+166	3°
5	Tmp	13	4.476	08:19:25	08:22:15	0	+167	13°	73	Tmp	131	4.922	11:27:48	11:30:46	0	+175	3°
6	Tmp	15	5.138	08:20:35	08:23:41	0	+183	13°	74	Tmp	132	5.688	11:28:59	11:32:14	0	+192	3°
7	Tmp	16	5.362	08:21:24	08:24:15	0	+168	13°	79	Tmp	142	1.082	11:41:59	12:02:53	0	+900	9°
10	Tmp	20	3.533	08:31:13	08:31:10	0	-0	13°	80	Tmp	143	1.362	11:42:33	12:03:39	0	+900	10°
11	Tmp	23	4.122	08:32:34	08:32:35	0	+0	13°	81	Tmp	147	2.545	11:44:28	12:06:07	0	+900	11°
12	Tmp	23	5.060	08:33:57	08:34:02	0	+2	13°	82	Tmp	148	2.844	11:45:01	12:06:58	0	+900	11°
13	Tmp	29	1.943	08:36:57	08:37:16	0	+16	13°	83	Tmp	154	5.873	11:50:14	12:11:49	0	+900	11°
14	Tmp	32	3.572	08:39:28	08:39:23	0	-6	13°	84	Tmp	155	6.882	11:51:53	12:13:33	0	+900	11°
15	Tmp	33	3.731	08:39:48	08:39:47	0	-0	13°	85	Tmp	155	7.790	11:53:19	12:14:58	0	+900	11°
16	Tmp	37	5.923	08:43:24	08:43:41	0	+14	13°	86	Tmp	159	1.446	11:58:13	12:17:58	0	+900	11°
17	Tmp	37	6.292	08:44:06	08:45:01	0	+52	13°	87	Tmp	161	2.060	11:59:23	12:19:43	0	+900	11°
18	Tmp	38	6.712	08:44:53	08:45:57	0	+61	13°	88	Tmp	163	2.308	11:59:56	12:21:09	0	+900	11°
19	Tmp	39	7.029	08:45:24	08:46:25	0	+58	13°	89	Tmp	163	2.561	12:00:28	12:21:59	0	+900	11°
20	Tmp	41	7.319	08:45:52	08:46:49	0	+54	12°	90	Tmp	167	5.190	12:05:37	12:25:44	0	+900	11°
21	Tmp	44	0.740	08:51:15	08:51:14	0	-0	12°	91	Tmp	169	5.840	12:06:47	12:27:03	0	+900	11°
23	Tmp	45	0.960	08:51:35	08:51:39	0	+1	12°	92	Tmp	171	6.249	12:07:31	12:27:45	0	+900	11°
24	Tmp	48	2.903	08:57:18	08:57:23	0	+2	12°	93	Tmp	172	6.585	12:08:11	12:29:26	0	+900	11°
26	Tmp	51	3.850	08:59:00	08:59:00	0	+0	12°	94	Tmp	172	6.838	12:08:52	12:30:43	0	+900	11°
27	Tmp	52	4.610	09:00:22	09:00:22	0	+0	12°	95	Tmp	174	7.153	12:09:55	12:33:04	0	+900	11°
31	Tmp	54	5.216	09:01:29	09:01:32	0	+0	12°	96	Tmp	175	7.751	12:11:17	12:35:34	0	+900	11°
32	Tmp	55	5.354	09:01:41	09:02:07	0	+23	12°	97	Tmp	179	1.368	12:20:45	12:39:09	0	+900	11°
33	Tmp	55	5.850	09:02:25	09:02:43	0	+15	12°	98	Tmp	182	4.469	12:24:59	12:42:53	0	+900	11°
34	Tmp	58	1.374	09:04:42	09:04:46	0	+1	12°	99	Tmp	183	4.851	12:25:52	12:43:52	0	+900	11°
35	Tmp	59	2.233	09:06:04	09:06:04	0	+0	12°	101	Tmp	189	7.002	12:31:40	12:48:33	0	+900	11°
36	Tmp	61	2.772	09:07:00	09:07:12	0	+9	12°	102	Tmp	193	8.652	12:34:15	12:50:58	0	+900	11°
37	Tmp	61	3.423	09:08:13	09:08:11	0	-0	11°	104	Tmp	198	2.672	12:39:14	12:55:41	0	+900	11°
38	Tmp	62	4.395	09:09:55	09:09:58	0	+0	10°	105	Tmp	198	3.447	12:40:44	12:57:13	0	+900	11°
39	Tmp	63	5.314	09:11:25	09:21:44	0	+616	11°	106	Tmp	204	5.552	12:44:09	13:00:42	0	+900	11°
40	Tmp	65	6.033	09:12:36	09:23:11	0	+632	11°	107	Tmp	206	5.936	12:44:48	13:01:57	0	+900	11°
41	Tmp	69	1.547	09:26:20	09:26:46	0	+23	10°	108	Tmp	209	6.598	12:45:50	13:03:04	0	+900	11°
45	Tmp	74	1.908	09:32:36	09:33:16	0	+37	10°	109	Tmp	210	6.790	12:46:12	13:03:32	0	+900	11°
46	Tmp	76	2.517	09:33:41	09:34:40	0	+56	10°	110	Tmp	212	7.224	12:46:56	13:04:31	0	+900	11°
47	Tmp	76	2.781	09:34:09		0	+1800	12°	111	Tmp	216	8.846	12:49:19	13:06:55	0	+900	11°
48	Tmp	76	2.935	09:34:26	09:35:00	0	+31	12°	112	Tmp	217	9.054	12:49:44	13:09:44	0	+900	11°
49	Tmp	76	3.021	09:34:35	09:35:30	0	+52	11°	113	Tmp	222	4.779	12:57:14	13:15:32	0	+900	11°
50	Tmp	79	0.943	09:42:53	09:42:53	0	+0	11°	114	Tmp	222	5.410	12:58:10	13:16:39	0	+900	11°
51	Tmp	81	1.781	09:44:21	09:44:29	0	+5	11°	115	Tmp	224	4.010	13:08:30	13:24:19	0	+900	10°
52	Tmp	85	2.930	09:46:31	09:46:42	0	+8	11°	116	Tmp	228	0.481	13:15:17	13:26:51	0	+691	10°
53	Tmp	86	3.271	09:47:09	09:47:15	0	+3	11°	117	Tmp	228	2.430	13:17:50	13:28:25	0	+632	10°
54	Tmp	86	3.948	09:48:26	09:48:29	0	+0	11°	118	Tmp	230	2.903	13:21:17	13:29:19	0	+479	10°
55	Tmp	88	7.055	09:52:51	09:52:46	0	-6	11°	119	Tmp	230	3.482	13:22:04	13:30:10	0	+483	10°
56	Tmp	91	1.429	09:55:05	09:55:07	0	+0	11°	120	Tmp	230	4.698	13:23:44	13:32:00	0	+493	10°
57	Tmp	92	2.064	09:56:17	09:56:21	0	+1	11°	121	Tmp	234	5.904	13:27:42	13:37:02	0	+557	10°
58	Tmp	97	5.189	10:01:01	10:01:00	0	-0	11°	122	Tmp	239	0.608	13:42:04	13:48:09	0	+362	10°
59	Tmp	98	0.899	10:02:56	10:01:56	0	-171	11°	123	Tmp	240	1.010	13:42:41	13:49:27	0	+403	10°
60	Tmp	102	3.183	10:06:34	10:09:09	0	+152	11°	124	Tmp	240	1.500	13:43:30	13:50:11	0	+398	10°
61	Tmp	103	5.733	10:10:40	10:13:23	0	+160	11°	125	Tmp	243	3.226	13:46:12	13:52:19	0	+364	10°
62	Tmp	107	8.887	10:24:19	10:24:19	0	+0	11°	126	Tmp	244	3.536	13:46:40	13:52:50	0	+367	10°
Etapa A	Num	310	Pen	0	PCZ	15	Total PP	4848	PG	10							
63	Tmp	112	1.314	11:04:06	11:04:09	0	+0	3°	127	Tmp	246	3.930	13:47:28	13:53:47	0	+376	10°
64	Tmp	113	2.145	11:05:14	11:05:17	0	+0	2°	128	Tmp	246	4.092	13:47:41	13:54:08	0	+384	10°
65	Tmp	115	3.570	11:07:15	11:07:53	0	+35	5°	129	Tmp	247	4.238	13:47:54	13:54:27	0	+390	10°
66	Tmp	116	4.175	11:08:18	11:09:16	0	+55	7°	131	Tmp	247	4.600	13:48:35		0	+1800	10°
67	Tmp	121	7.797	11:16:10	11:16:15	0	+2	7°	132	Tmp	250	0.404	13:49:58		0	+1800	10°
68	Tmp	124	0.958	11:20:59	11:21:26	0	+24	4°	133	Tmp	251	1.043	13:50:50		0	+1800	10°
									135	Tmp	252	2.804	13:53:49		0	+1800	10°

N u m	310	Equipe	310 / Kaio Nascimento Mendes / Baguazinho				
		Patrocinador	Jf Steel				
		Cat / NL / Largada	Junior / 57 / 08:05:30	Cidade	Itaberaba	Crf	230

PC	Tp	Trc	KmPC	Ideal	Passagem	Pen	Pontos	Col
-----------	-----------	------------	-------------	--------------	-----------------	------------	---------------	------------

Etapa B	Num	310	Pen	0	PCZ	2	Total PP	45961	PG	11
----------------	------------	-----	------------	---	------------	---	-----------------	-------	-----------	----

Num	310	A	11°	PG	10	B	10°	PG	11	Tot PG	21	Col.	11°
------------	-----	----------	-----	-----------	----	----------	-----	-----------	----	---------------	----	-------------	-----



Moto Clube / Princesa Off Road / Zaitec

.