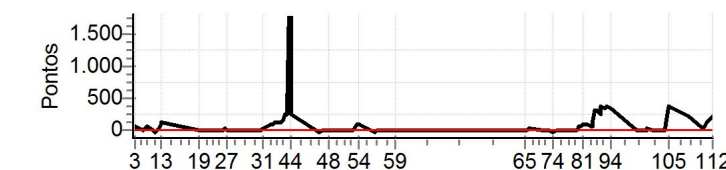


N u m	25	Equipe	25 / Joao Benedito V. de Andrade Jr / Bene						
		Patrocinador							
		Cat / NL / Largada	JUNIOR / 64 / 09:09:00	Cidade	Sto Ant de Jesus				

PC	Tp	Trc	KmPC	Ideal	Passagem	Pen	Pontos	Col	PC	Tp	Trc	KmPC	Ideal	Passagem	Pen	Pontos	Col																									
1	Tmp	3	0.244	09:17:32	09:17:52	0	+17	10°	68	Tmp	142	3.976	12:30:34	12:31:10	0	+33	5°																									
2	Tmp	4	0.683	09:18:21	09:18:56	0	+32	10°	69	Tmp	143	4.080	12:30:48	12:31:28	0	+37	4°																									
3	Tmp	5	0.936	09:18:52	09:20:05	0	+70	10°	70	Tmp	146	0.499	12:37:44	12:37:42	0	-0	4°																									
4	Tmp	7	3.229	09:22:17	09:22:28	0	+8	10°	71	Tmp	147	0.971	12:38:26	12:38:31	0	+2	3°																									
5	Tmp	8	0.677	09:23:33	09:24:27	0	+51	10°	72	Tmp	149	2.172	12:40:09	12:40:13	0	+1	3°																									
6	Tmp	11	0.934	09:24:16	09:25:41	0	+82	11°	73	Tmp	151	2.391	12:40:29	12:40:37	0	+5	3°																									
7	Tmp	13	1.394	09:27:02	09:27:00	0	-0	10°	74	Tmp	155	3.575	12:42:32	12:42:24	0	-16	5°																									
8	Tmp	14	2.343	09:28:30	09:28:26	0	-4	10°	75	Tmp	157	4.884	12:44:30	12:44:47	0	+14	5°																									
9	Tmp	14	2.796	09:29:09	09:29:13	0	+1	10°	76	Tmp	161	1.068	12:54:03	12:54:02	0	-0	5°																									
10	Tmp	19	3.297	09:30:12	09:31:02	0	+47	10°	78	Tmp	161	1.930	12:55:34	12:56:49	0	+72	5°																									
11	Tmp	20	3.360	09:30:18	09:31:17	0	+56	9°	79	Tmp	161	2.083	12:55:51	12:57:22	0	+88	6°																									
12	Tmp	22	3.907	09:31:29	09:33:23	0	+111	9°	80	Tmp	162	2.729	12:56:55	12:58:38	0	+100	6°																									
13	Tmp	23	3.958	09:31:36	09:33:52	0	+133	7°	81	Tmp	163	3.050	12:57:28	12:59:14	0	+103	6°																									
19	Tmp	31	0.725	09:49:53	09:49:52	0	-0	7°	82	Tmp	165	3.776	12:58:37	13:00:18	0	+98	6°																									
20	Tmp	31	2.040	09:51:41	09:51:40	0	-0	7°	83	Tmp	165	3.875	12:58:48	13:00:33	0	+102	5°																									
21	Tmp	33	3.149	09:53:19	09:53:23	0	+1	7°	84	Tmp	166	4.281	12:59:30	13:01:15	0	+102	5°																									
22	Tmp	40	0.283	09:59:55	10:00:04	0	+6	7°	85	Tmp	167	5.220	13:00:52	13:02:20	0	+85	5°																									
23	Tmp	41	0.571	10:00:25	10:00:47	0	+19	6°	86	Tmp	169	5.922	13:01:57	13:03:28	0	+88	6°																									
24	Tmp	43	1.576	10:01:44	10:02:03	0	+16	6°	87	Tmp	171	6.150	13:02:24	13:05:07	0	+160	6°																									
25	Tmp	46	1.932	10:02:23	10:02:58	0	+32	6°	88	Tmp	172	6.328	13:02:45	13:08:01	0	+313	8°																									
26	Tmp	47	2.091	10:02:45	10:03:21	0	+33	7°	89	Tmp	173	7.034	13:04:05	13:09:30	0	+322	10°																									
27	Tmp	49	2.658	10:03:49	10:04:18	0	+26	8°	90	Tmp	177	7.847	13:05:39	13:10:09	0	+267	10°																									
30	Tmp	58	0.817	10:20:07	10:20:36	0	+26	8°	91	Tmp	179	8.020	13:05:56	13:12:33	0	+394	10°																									
31	Tmp	58	1.407	10:21:03	10:21:51	0	+45	8°	92	Tmp	180	9.060	13:07:38	13:13:41	0	+360	10°																									
32	Tmp	59	2.304	10:22:29	10:23:45	0	+73	7°	93	Tmp	182	9.470	13:08:27	13:14:53	0	+383	10°																									
33	Tmp	61	3.608	10:24:33	10:26:24	0	+108	6°	94	Tmp	184	0.534	13:11:00	13:16:55	0	+352	10°																									
34	Tmp	65	4.344	10:25:43	10:27:41	0	+115	6°	95	Tmp	188	0.479	13:23:48	13:23:56	0	+5	9°																									
35	Tmp	66	5.030	10:26:42	10:28:57	0	+132	6°	96	Tmp	189	1.193	13:24:51	13:24:54	0	+0	9°																									
36	Tmp	72	7.030	10:30:03	10:32:26	0	+140	5°	97	Tmp	192	3.482	13:28:05	13:28:22	0	+14	9°																									
37	Tmp	74	7.200	10:30:23	10:33:17	0	+171	4°	98	Tmp	192	3.559	13:28:16	13:29:08	0	+49	9°																									
38	Tmp	74	7.355	10:30:41	10:33:34	0	+170	4°	99	Tmp	194	0.000	13:31:13	13:31:25	0	+9	9°																									
39	Tmp	76	7.880	10:31:34	10:35:58	0	+261	4°	100	Tmp	195	2.181	13:34:11	13:34:14	0	+0	9°																									
40	Tmp	78	8.460	10:32:28	10:36:49	0	+258	4°	101	Tmp	195	3.012	13:35:45	13:35:50	0	+2	9°																									
41	Tmp	79	8.729	10:32:52	10:37:14	0	+259	4°	102	Tmp	195	3.200	13:36:06	13:36:35	0	+26	9°																									
42	Tmp	79	9.206	10:33:34		0	+1800	10°	103	Pass	196	0.000	13:37:17	13:42:19	0	+0	9°																									
43	Tmp	81	9.775	10:34:24		0	+1800	11°	105	Tmp	199	0.720	13:39:02	13:45:14	0	+369	9°																									
44	Tmp	81	10.040	10:34:48	10:39:07	0	+256	11°	107	Tmp	207	2.122	13:48:35	13:52:34	0	+236	9°																									
45	Tmp	86	2.792	10:48:06	10:48:00	0	-10	11°	108	Tmp	214	1.014	13:55:17	13:55:52	0	+32	9°																									
46	Tmp	91	3.735	10:50:12	10:50:31	0	+16	11°	109	Tmp	216	1.530	13:56:20	13:57:43	0	+80	9°																									
47	Tmp	92	4.089	10:50:49	10:51:05	0	+13	11°	110	Tmp	219	2.258	13:57:40	14:00:09	0	+146	9°																									
48	Tmp	93	5.727	10:53:26	10:53:39	0	+10	11°	111	Tmp	221	2.698	13:58:35	14:01:37	0	+179	9°																									
49	Tmp	98	0.424	11:03:01	11:03:08	0	+4	11°	112	Tmp	222	3.658	14:00:30	14:04:20	0	+227	9°																									
51	Tmp	100	1.618	11:04:57	11:05:04	0	+4	11°	<table border="1"> <tr> <th>Etapa B</th><th>Num</th><th>25</th><th>Pen</th><th>0</th><th>PCZ</th><th>5</th><th>Total PP</th><th>4952</th><th>PG</th><th>12</th> </tr> <tr> <td>Num</td><td>25</td><td>A</td><td>11°</td><td>PG</td><td>10</td><td>B</td><td>9°</td><td>PG</td><td>12</td><td>Tot PG</td><td>22</td><td>Col.</td><td>11°</td> </tr> </table>									Etapa B	Num	25	Pen	0	PCZ	5	Total PP	4952	PG	12	Num	25	A	11°	PG	10	B	9°	PG	12	Tot PG	22	Col.	11°
Etapa B	Num	25	Pen	0	PCZ	5	Total PP	4952	PG	12																																
Num	25	A	11°	PG	10	B	9°	PG	12	Tot PG	22	Col.	11°																													
52	Tmp	104	2.192	11:06:41	11:08:33	0	+109	11°																																		
53	Tmp	105	2.376	11:07:03	11:08:57	0	+111	11°																																		
54	Tmp	108	2.895	11:08:16	11:09:55	0	+96	11°																																		
55	Tmp	113	4.003	11:15:34	11:15:27	0	-13	11°																																		
56	Tmp	117	4.359	11:16:33	11:17:06	0	+30	11°																																		
57	Tmp	120	5.310	11:18:08	11:18:26	0	+15	11°																																		
58	Tmp	121	5.967	11:19:15	11:19:25	0	+7	11°																																		
59	Tmp	123	9.806	11:25:30	11:25:30	0	+0	11°																																		
<table border="1"> <tr> <th>Etapa A</th><th>Num</th><th>25</th><th>Pen</th><th>0</th><th>PCZ</th><th>4</th><th>Total PP</th><th>6797</th><th>PG</th><th>10</th> </tr> </table>									Etapa A	Num	25	Pen	0	PCZ	4	Total PP	6797	PG	10																							
Etapa A	Num	25	Pen	0	PCZ	4	Total PP	6797	PG	10																																
60	Tmp	129	0.108	12:23:23	12:23:24	0	+0	1°																																		
61	Tmp	129	0.370	12:23:55	12:24:17	0	+19	3°																																		
62	Tmp	132	1.269	12:25:33	12:25:45	0	+9	5°																																		
64	Tmp	133	2.556	12:27:57	12:28:08	0	+8	4°																																		
65	Tmp	136	2.980	12:28:42	12:28:50	0	+5	4°																																		
66	Tmp	138	3.367	12:29:19	12:29:34	0	+12	5°																																		
67	Tmp	141	3.740	12:29:55	12:30:26	0	+28	4°																																		



**Moto Clube / Princesa Off Road / Zaitec**

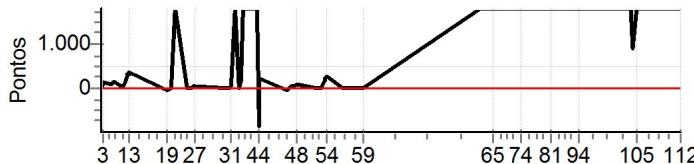
<b>N u m</b>	<b>28</b>	<b>Equipe</b>	28 / Rodrigo Silva de Souza / Rodrigao						
		<b>Patrocinador</b>	Gasauto, Omega Seguros, Princesa Off Road						
		<b>Cat / NL / Largada</b>	JUNIOR / 60 / 09:07:00	<b>Cidade</b>	Feira de Santana	<b>Honda Crf-250</b>			

PC	Tp	Trc	KmPC	Ideal	Passagem	Pen	Pontos	Col	PC	Tp	Trc	KmPC	Ideal	Passagem	Pen	Pontos	Col					
1	Tmp	3	0.244	09:15:32	09:15:59	0	+24	11°	68	Tmp	142	3.976	12:28:34	12:29:37	0	+60	8°					
2	Tmp	4	0.683	09:16:21	09:17:23	0	+59	11°	69	Tmp	143	4.080	12:28:48	12:30:21	0	+90	8°					
3	Tmp	5	0.936	09:16:52	09:17:58	0	+63	11°	70	Tmp	146	0.499	12:35:44	12:36:15	0	+28	8°					
4	Tmp	7	3.229	09:20:17	09:20:15	0	-0	11°	71	Tmp	147	0.971	12:36:26	12:36:58	0	+29	8°					
5	Tmp	8	0.677	09:21:33	09:22:11	0	+35	11°	72	Tmp	149	2.172	12:38:09	12:38:35	0	+23	8°					
6	Tmp	11	0.934	09:22:16	09:23:28	0	+69	10°	73	Tmp	151	2.391	12:38:29	12:38:58	0	+26	8°					
7	Tmp	13	1.394	09:25:02	09:25:03	0	+0	9°	74	Tmp	155	3.575	12:40:32	12:40:59	0	+24	8°					
8	Tmp	14	2.343	09:26:30	09:26:30	0	+0	9°	75	Tmp	157	4.884	12:42:30	12:42:57	0	+24	8°					
9	Tmp	14	2.796	09:27:09	09:27:14	0	+2	9°	76	Tmp	161	1.068	12:52:03	12:52:05	0	+0	8°					
10	Tmp	19	3.297	09:28:12	09:29:06	0	+51	9°	78	Tmp	161	1.930	12:53:34	12:54:34	0	+57	8°					
11	Tmp	20	3.360	09:28:18	09:29:26	0	+65	8°	79	Tmp	161	2.083	12:53:51	12:55:09	0	+75	8°					
12	Tmp	22	3.907	09:29:29	09:31:00	0	+88	6°	80	Tmp	162	2.729	12:54:55	12:56:28	0	+90	9°					
13	Tmp	23	3.958	09:29:36	09:31:49	0	+130	6°	81	Tmp	163	3.050	12:55:28	12:57:09	0	+98	8°					
19	Tmp	31	0.725	09:47:53	09:47:51	0	-0	6°	82	Tmp	165	3.776	12:56:37	12:58:14	0	+94	8°					
20	Tmp	31	2.040	09:49:41	09:49:39	0	-0	6°	83	Tmp	165	3.875	12:56:48	12:58:29	0	+98	8°					
21	Tmp	33	3.149	09:51:19	09:51:44	0	+22	6°	84	Tmp	166	4.281	12:57:30	12:59:15	0	+102	8°					
22	Tmp	40	0.283	09:57:55	09:58:05	0	+7	6°	85	Tmp	167	5.220	12:58:52	13:00:22	0	+87	9°					
23	Tmp	41	0.571	09:58:25	09:58:56	0	+28	7°	86	Tmp	169	5.922	12:59:57	13:01:30	0	+90	9°					
24	Tmp	43	1.576	09:59:44	10:00:12	0	+25	7°	87	Tmp	171	6.150	13:00:24	13:02:16	0	+109	9°					
25	Tmp	46	1.932	10:00:23	10:01:16	0	+50	9°	88	Tmp	172	6.328	13:00:45	13:03:33	0	+165	9°					
26	Tmp	47	2.091	10:00:45	10:01:47	0	+59	9°	89	Tmp	173	7.034	13:02:05	13:04:52	0	+164	8°					
27	Tmp	49	2.658	10:01:49	10:02:43	0	+51	9°	90	Tmp	177	7.847	13:03:39	13:05:35	0	+113	8°					
30	Tmp	58	0.817	10:18:07	10:19:06	0	+56	10°	91	Tmp	179	8.020	13:03:56	13:07:45	0	+226	8°					
31	Tmp	58	1.407	10:19:03	10:20:21	0	+75	10°	92	Tmp	180	9.060	13:05:38	13:08:47	0	+186	8°					
32	Tmp	59	2.304	10:20:29	10:22:41	0	+129	9°	93	Tmp	182	9.470	13:06:27	13:09:37	0	+187	8°					
33	Tmp	61	3.608	10:22:33	10:25:43	0	+187	9°	94	Tmp	184	0.534	13:09:00	13:11:47	0	+164	8°					
34	Tmp	65	4.344	10:23:43	10:27:10	0	+204	9°	95	Tmp	188	0.479	13:21:48	13:22:21	0	+30	7°					
35	Tmp	66	5.030	10:24:42	10:28:37	0	+232	9°	96	Tmp	189	1.193	13:22:51	13:23:15	0	+21	7°					
36	Tmp	72	7.030	10:28:03	10:32:00	0	+234	9°	97	Tmp	192	3.482	13:26:05	13:26:37	0	+29	7°					
37	Tmp	74	7.200	10:28:23	10:32:55	0	+269	8°	98	Tmp	192	3.559	13:26:16	13:27:05	0	+46	7°					
38	Tmp	74	7.355	10:28:41	10:33:19	0	+275	8°	99	Tmp	194	0.000	13:29:13	13:29:29	0	+13	7°					
39	Tmp	76	7.880	10:29:34	10:34:24	0	+287	8°	100	Tmp	195	2.181	13:32:11	13:32:52	0	+38	7°					
40	Tmp	78	8.460	10:30:28	10:35:20	0	+289	8°	101	Tmp	195	3.012	13:33:45	13:34:22	0	+34	8°					
41	Tmp	79	8.729	10:30:52	10:35:45	0	+290	8°	102	Tmp	195	3.200	13:34:06	13:35:07	0	+58	8°					
42	Tmp	79	9.206	10:31:34	10:36:31	0	+294	7°	103	Pass	196	0.000	13:35:17	13:41:01	0	+0	8°					
43	Tmp	81	9.775	10:32:24	10:37:25	0	+298	7°	105	Tmp	199	0.720	13:37:02	13:40:23	0	+198	8°					
44	Tmp	81	10.040	10:32:48	10:37:51	0	+300	9°	107	Tmp	207	2.122	13:46:35	13:49:02	0	+144	8°					
45	Tmp	86	2.792	10:46:06	10:46:01	0	-7	8°	108	Tmp	214	1.014	13:53:17	13:54:29	0	+69	8°					
46	Tmp	91	3.735	10:48:12	10:49:05	0	+50	9°	109	Tmp	216	1.530	13:54:20	13:57:18	0	+175	7°					
47	Tmp	92	4.089	10:48:49	10:49:40	0	+48	9°	110	Tmp	219	2.258	13:55:40	14:00:12	0	+269	7°					
48	Tmp	93	5.727	10:51:26	10:52:15	0	+46	9°	111	Tmp	221	2.698	13:56:35	14:01:51	0	+313	7°					
49	Tmp	98	0.424	11:01:01	11:01:08	0	+4	8°	112	Tmp	222	3.658	13:58:30	14:05:07	0	+394	8°					
51	Tmp	100	1.618	11:02:57	11:03:19	0	+19	8°	<b>Etapa B</b>													
52	Tmp	104	2.192	11:04:41	11:05:58	0	+74	7°	Num	28	A	7°	PG	14	B	8°	PG	13	Tot PG	27	Col.	8°
53	Tmp	105	2.376	11:05:03	11:06:33	0	+87	7°														
54	Tmp	108	2.895	11:06:16	11:07:40	0	+81	7°	<b>Moto Clube / Princesa Off Road / Zaitec</b>													
55	Tmp	113	4.003	11:13:34	11:13:40	0	+3	7°														
56	Tmp	117	4.359	11:14:33	11:14:53	0	+17	7°														
57	Tmp	120	5.310	11:16:08	11:16:31	0	+20	7°														
58	Tmp	121	5.967	11:17:15	11:17:43	0	+25	7°														
59	Tmp	123	9.806	11:23:30	11:23:27	0	-1	7°														

Etapa A	Num	28	Pen	0	PCZ	5	Total PP	4729	PG	14
60	Tmp	129	0.108	12:21:23	12:21:26	0	+0	4°		
61	Tmp	129	0.370	12:21:55	12:22:22	0	+24	7°		
62	Tmp	132	1.269	12:23:33	12:23:59	0	+23	8°		
64	Tmp	133	2.556	12:25:57	12:26:26	0	+26	9°		
65	Tmp	136	2.980	12:26:42	12:27:06	0	+21	9°		
66	Tmp	138	3.367	12:27:19	12:28:05	0	+43	9°		
67	Tmp	141	3.740	12:27:55	12:28:57	0	+59	8°		

N u m	122	Equipe	122 / Grimaldo Ferreira Oliveira / Pangare					
		Patrocinador	Marmoraria Ipiou, Www.terremototrailclube.com.br					
		Cat / NL / Largada	JUNIOR / 67 / 09:10:30	Cidade	Ipiou	Honda Crf-230		

PC	Tp	Trc	KmPC	Ideal	Passagem	Pen	Pontos	Col	PC	Tp	Trc	KmPC	Ideal	Passagem	Pen	Pontos	Col														
1	Tmp	3	0.244	09:19:02	09:19:37	0	+32	12°	68	Tmp	142	3.976	12:32:04		0	+1800	14°														
2	Tmp	4	0.683	09:19:51	09:21:18	0	+84	12°	69	Tmp	143	4.080	12:32:18		0	+1800	14°														
3	Tmp	5	0.936	09:20:22	09:22:48	0	+143	12°	70	Tmp	146	0.499	12:39:14		0	+1800	14°														
4	Tmp	7	3.229	09:23:47	09:25:14	0	+84	12°	71	Tmp	147	0.971	12:39:56		0	+1800	14°														
5	Tmp	8	0.677	09:25:03	09:27:18	0	+132	12°	72	Tmp	149	2.172	12:41:39		0	+1800	14°														
6	Tmp	11	0.934	09:25:46	09:28:22	0	+153	12°	73	Tmp	151	2.391	12:41:59		0	+1800	14°														
7	Tmp	13	1.394	09:28:32	09:29:25	0	+50	12°	74	Tmp	155	3.575	12:44:02		0	+1800	14°														
8	Tmp	14	2.343	09:30:00	09:30:48	0	+45	12°	75	Tmp	157	4.884	12:46:00		0	+1800	14°														
9	Tmp	14	2.796	09:30:39	09:33:31	0	+169	12°	76	Tmp	161	1.068	12:55:33		0	+1800	14°														
10	Tmp	19	3.297	09:31:42	09:36:13	0	+268	12°	78	Tmp	161	1.930	12:57:04		0	+1800	14°														
11	Tmp	20	3.360	09:31:48	09:37:16	0	+325	11°	79	Tmp	161	2.083	12:57:21		0	+1800	14°														
12	Tmp	22	3.907	09:32:59	09:38:46	0	+344	11°	80	Tmp	162	2.729	12:58:25		0	+1800	14°														
13	Tmp	23	3.958	09:33:06	09:39:18	0	+369	11°	81	Tmp	163	3.050	12:58:58		0	+1800	14°														
19	Tmp	31	0.725	09:51:23	09:51:03	0	-52	11°	82	Tmp	165	3.776	13:00:07		0	+1800	14°														
20	Tmp	31	2.040	09:53:11	09:53:06	0	-7	11°	83	Tmp	165	3.875	13:00:18		0	+1800	14°														
21	Tmp	33	3.149	09:54:49		0	+1800	12°	84	Tmp	166	4.281	13:01:00		0	+1800	14°														
22	Tmp	40	0.283	10:01:25	10:01:38	0	+10	12°	85	Tmp	167	5.220	13:02:22		0	+1800	14°														
23	Tmp	41	0.571	10:01:55	10:02:22	0	+24	12°	86	Tmp	169	5.922	13:03:27		0	+1800	14°														
24	Tmp	43	1.576	10:03:14	10:03:48	0	+31	12°	87	Tmp	171	6.150	13:03:54		0	+1800	14°														
25	Tmp	46	1.932	10:03:53	10:04:43	0	+47	12°	88	Tmp	172	6.328	13:04:15		0	+1800	14°														
26	Tmp	47	2.091	10:04:15	10:05:08	0	+50	12°	89	Tmp	173	7.034	13:05:35		0	+1800	14°														
27	Tmp	49	2.658	10:05:19	10:06:14	0	+52	12°	90	Tmp	177	7.847	13:07:09		0	+1800	14°														
30	Tmp	58	0.817	10:21:37	10:22:04	0	+24	12°	91	Tmp	179	8.020	13:07:26		0	+1800	14°														
31	Tmp	58	1.407	10:22:33	10:23:15	0	+39	12°	92	Tmp	180	9.060	13:09:08		0	+1800	14°														
32	Tmp	59	2.304	10:23:59		0	+1800	12°	93	Tmp	182	9.470	13:09:57		0	+1800	14°														
33	Tmp	61	3.608	10:26:03	10:26:36	0	+30	12°	94	Tmp	184	0.534	13:12:30		0	+1800	14°														
34	Tmp	65	4.344	10:27:13	10:30:49	0	+213	12°	95	Tmp	188	0.479	13:25:18		0	+1800	14°														
35	Tmp	66	5.030	10:28:12		0	+1800	12°	96	Tmp	189	1.193	13:26:21		0	+1800	14°														
36	Tmp	72	7.030	10:31:33		0	+1800	12°	97	Tmp	192	3.482	13:29:35		0	+1800	14°														
37	Tmp	74	7.200	10:31:53		0	+1800	12°	98	Tmp	192	3.559	13:29:46		0	+1800	14°														
38	Tmp	74	7.355	10:32:11		0	+1800	12°	99	Tmp	194	0.000	13:32:43		0	+1800	14°														
39	Tmp	76	7.880	10:33:04		0	+1800	12°	100	Tmp	195	2.181	13:35:41		0	+1800	14°														
40	Tmp	78	8.460	10:33:58		0	+1800	12°	101	Tmp	195	3.012	13:37:15		0	+1800	14°														
41	Tmp	79	8.729	10:34:22		0	+1800	12°	102	Tmp	195	3.200	13:37:36		0	+1800	14°														
42	Tmp	79	9.206	10:35:04		0	+1800	12°	103	Pass	196	0.000	13:38:47		0	+900	14°														
43	Tmp	81	9.775	10:35:54	10:31:13	0	-835	12°	105	Tmp	199	0.720	13:40:32		0	+1800	14°														
44	Tmp	81	10.040	10:36:18	10:40:02	0	+221	12°	107	Tmp	207	2.122	13:50:05		0	+1800	14°														
45	Tmp	86	2.792	10:49:36	10:49:25	0	-25	12°	108	Tmp	214	1.014	13:56:47		0	+1800	14°														
46	Tmp	91	3.735	10:51:42	10:52:36	0	+51	12°	109	Tmp	216	1.530	13:57:50		0	+1800	14°														
47	Tmp	92	4.089	10:52:19	10:53:37	0	+75	12°	110	Tmp	219	2.258	13:59:10		0	+1800	14°														
48	Tmp	93	5.727	10:54:56	10:56:20	0	+81	12°	111	Tmp	221	2.698	14:00:05		0	+1800	14°														
49	Tmp	98	0.424	11:04:31	11:04:48	0	+14	12°	112	Tmp	222	3.658	14:02:00		0	+1800	14°														
51	Tmp	100	1.618	11:06:27	11:06:51	0	+21	12°	<table border="1"> <tr> <th>Etapa B</th><th>Num</th><th>122</th><th>Pen</th><th>0</th><th>PCZ</th><th>0</th><th>Total PP</th><th>87300</th><th>PG</th><th>0</th> </tr> </table>									Etapa B	Num	122	Pen	0	PCZ	0	Total PP	87300	PG	0			
Etapa B	Num	122	Pen	0	PCZ	0	Total PP	87300	PG	0																					
52	Tmp	104	2.192	11:08:11	11:11:42	0	+208	12°	<table border="1"> <tr> <th>Num</th><th>122</th><th>A</th><th>12°</th><th>PG</th><th>9</th><th>B</th><th>NC</th><th>PG</th><th>0</th><th>Tot PG</th><th>9</th><th>Col.</th><th>12°</th> </tr> </table>									Num	122	A	12°	PG	9	B	NC	PG	0	Tot PG	9	Col.	12°
Num	122	A	12°	PG	9	B	NC	PG	0	Tot PG	9	Col.	12°																		
53	Tmp	105	2.376	11:08:33	11:12:41	0	+245	12°																							
54	Tmp	108	2.895	11:09:46	11:14:33	0	+284	12°																							
55	Tmp	113	4.003	11:17:04	11:17:04	0	+0	12°																							
56	Tmp	117	4.359	11:18:03	11:18:06	0	+0	12°																							
57	Tmp	120	5.310	11:19:38	11:19:39	0	+0	12°																							
58	Tmp	121	5.967	11:20:45	11:20:50	0	+2	12°																							
59	Tmp	123	9.806	11:27:00	11:26:58	0	-0	12°																							
<table border="1"> <tr> <th>Etapa A</th><th>Num</th><th>122</th><th>Pen</th><th>0</th><th>PCZ</th><th>4</th><th>Total PP</th><th>22839</th><th>PG</th><th>9</th> </tr> </table>									Etapa A	Num	122	Pen	0	PCZ	4	Total PP	22839	PG	9												
Etapa A	Num	122	Pen	0	PCZ	4	Total PP	22839	PG	9																					
60	Tmp	129	0.108	12:24:53		0	+1800	14°																							
61	Tmp	129	0.370	12:25:25		0	+1800	14°																							
62	Tmp	132	1.269	12:27:03		0	+1800	14°																							
64	Tmp	133	2.556	12:29:27		0	+1800	14°																							
65	Tmp	136	2.980	12:30:12		0	+1800	14°																							
66	Tmp	138	3.367	12:30:49		0	+1800	14°																							
67	Tmp	141	3.740	12:31:25		0	+1800	14°																							

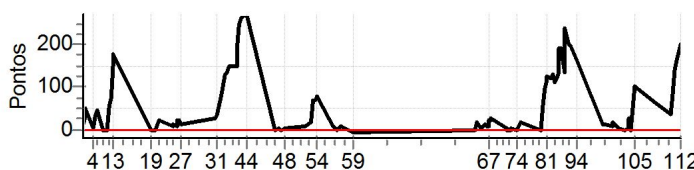


**Moto Clube / Princesa Off Road / Zaitec**

<b>N u m</b>	<b>130</b>	<b>Equipe</b>	130 / Matheus Dultra Barros / Theu						
		<b>Patrocinador</b>	Condimentos Sabor da Chapada, Jacaré Motos, Pref I						
		<b>Cat / NL / Largada</b>	JUNIOR / 62 / 09:08:00			<b>Cidade</b>	Itaberaba		Honda Crf-230

PC	Tp	Trc	KmPC	Ideal	Passagem	Pen	Pontos	Col	PC	Tp	Trc	KmPC	Ideal	Passagem	Pen	Pontos	Col
1	Tmp	3	0.244	09:16:32	09:16:49	0	+14	6°	68	Tmp	142	3.976	12:29:34	12:29:59	0	+22	2°
2	Tmp	4	0.683	09:17:21	09:17:56	0	+32	9°	69	Tmp	143	4.080	12:29:48	12:30:17	0	+26	1°
3	Tmp	5	0.936	09:17:52	09:18:43	0	+48	9°	70	Tmp	146	0.499	12:36:44	12:36:48	0	+1	1°
4	Tmp	7	3.229	09:21:17	09:21:21	0	+1	9°	71	Tmp	147	0.971	12:37:26	12:37:29	0	+0	1°
5	Tmp	8	0.677	09:22:33	09:23:07	0	+31	8°	72	Tmp	149	2.172	12:39:09	12:39:12	0	+0	1°
6	Tmp	11	0.934	09:23:16	09:24:05	0	+46	8°	73	Tmp	151	2.391	12:39:29	12:39:34	0	+2	1°
7	Tmp	13	1.394	09:26:02	09:26:03	0	+0	7°	74	Tmp	155	3.575	12:41:32	12:41:31	0	-0	1°
8	Tmp	14	2.343	09:27:30	09:27:26	0	-4	7°	75	Tmp	157	4.884	12:43:30	12:43:48	0	+15	1°
9	Tmp	14	2.796	09:28:09	09:28:16	0	+4	7°	76	Tmp	161	1.068	12:53:03	12:53:06	0	+0	1°
10	Tmp	19	3.297	09:29:12	09:30:09	0	+54	7°	78	Tmp	161	1.930	12:54:34	12:55:30	0	+53	1°
11	Tmp	20	3.360	09:29:18	09:30:36	0	+75	5°	79	Tmp	161	2.083	12:54:51	12:56:29	0	+95	2°
12	Tmp	22	3.907	09:30:29	09:33:06	0	+154	7°	80	Tmp	162	2.729	12:55:55	12:57:53	0	+115	4°
13	Tmp	23	3.958	09:30:36	09:33:36	0	+177	9°	81	Tmp	163	3.050	12:56:28	12:58:35	0	+124	5°
19	Tmp	31	0.725	09:48:53	09:48:54	0	+0	8°	82	Tmp	165	3.776	12:57:37	12:59:40	0	+120	5°
20	Tmp	31	2.040	09:50:41	09:50:39	0	-0	8°	83	Tmp	165	3.875	12:57:48	12:59:54	0	+123	6°
21	Tmp	33	3.149	09:52:19	09:52:44	0	+22	8°	84	Tmp	166	4.281	12:58:30	13:00:41	0	+128	6°
22	Tmp	40	0.283	09:58:55	09:59:04	0	+6	8°	85	Tmp	167	5.220	12:59:52	13:01:47	0	+112	7°
23	Tmp	41	0.571	09:59:25	09:59:40	0	+12	9°	86	Tmp	169	5.922	13:00:57	13:03:00	0	+120	7°
24	Tmp	43	1.576	10:00:44	10:00:54	0	+7	9°	87	Tmp	171	6.150	13:01:24	13:03:44	0	+137	8°
25	Tmp	46	1.932	10:01:23	10:01:49	0	+23	8°	88	Tmp	172	6.328	13:01:45	13:05:01	0	+193	7°
26	Tmp	47	2.091	10:01:45	10:02:11	0	+23	8°	89	Tmp	173	7.034	13:03:05	13:06:20	0	+192	7°
27	Tmp	49	2.658	10:02:49	10:03:02	0	+10	7°	90	Tmp	177	7.847	13:04:39	13:06:55	0	+133	7°
30	Tmp	58	0.817	10:19:07	10:19:37	0	+27	7°	91	Tmp	179	8.020	13:04:56	13:08:59	0	+240	7°
31	Tmp	58	1.407	10:20:03	10:20:42	0	+36	7°	92	Tmp	180	9.060	13:06:38	13:10:00	0	+199	7°
32	Tmp	59	2.304	10:21:29	10:22:50	0	+78	6°	93	Tmp	182	9.470	13:07:27	13:10:46	0	+196	7°
33	Tmp	61	3.608	10:23:33	10:25:46	0	+130	8°	94	Tmp	184	0.534	13:10:00	13:12:47	0	+164	7°
34	Tmp	65	4.344	10:24:43	10:27:01	0	+135	7°	95	Tmp	188	0.479	13:22:48	13:23:05	0	+14	6°
35	Tmp	66	5.030	10:25:42	10:28:14	0	+149	7°	96	Tmp	189	1.193	13:23:51	13:24:04	0	+10	6°
36	Tmp	72	7.030	10:29:03	10:31:34	0	+148	6°	97	Tmp	192	3.482	13:27:05	13:27:15	0	+7	6°
37	Tmp	74	7.200	10:29:23	10:32:26	0	+180	5°	98	Tmp	192	3.559	13:27:16	13:27:34	0	+15	6°
38	Tmp	74	7.355	10:29:41	10:32:55	0	+191	5°	99	Tmp	194	0.000	13:30:13	13:30:18	0	+2	6°
39	Tmp	76	7.880	10:30:34	10:34:44	0	+247	5°	100	Tmp	195	2.181	13:33:11	13:33:14	0	+0	6°
40	Tmp	78	8.460	10:31:28	10:35:52	0	+261	5°	101	Tmp	195	3.012	13:34:45	13:34:52	0	+4	6°
41	Tmp	79	8.729	10:31:52	10:36:22	0	+267	5°	102	Tmp	195	3.200	13:35:06	13:35:37	0	+28	6°
42	Tmp	79	9.206	10:32:34	10:37:07	0	+270	4°	103	Pass	196	0.000	13:36:17	13:40:15	0	+0	6°
43	Tmp	81	9.775	10:33:24	10:37:59	0	+272	5°	105	Tmp	199	0.720	13:38:02	13:39:46	0	+101	6°
44	Tmp	81	10.040	10:33:48	10:38:18	0	+267	5°	107	Tmp	207	2.122	13:47:35	13:48:40	0	+62	6°
45	Tmp	86	2.792	10:47:06	10:47:02	0	-4	5°	108	Tmp	214	1.014	13:54:17	13:54:55	0	+35	6°
46	Tmp	91	3.735	10:49:12	10:49:16	0	+1	4°	109	Tmp	216	1.530	13:55:20	13:56:46	0	+83	5°
47	Tmp	92	4.089	10:49:49	10:49:51	0	+0	4°	110	Tmp	219	2.258	13:56:40	13:59:02	0	+139	5°
48	Tmp	93	5.727	10:52:26	10:52:33	0	+4	4°	111	Tmp	221	2.698	13:57:35	14:00:21	0	+163	5°
49	Tmp	98	0.424	11:02:01	11:02:09	0	+5	4°	112	Tmp	222	3.658	13:59:30	14:02:54	0	+201	5°
51	Tmp	100	1.618	11:03:57	11:04:16	0	+16	4°	<b>Etapa B</b>   Num 130   Pen 0   PCZ 6   Total PP 3445   PG 16								
52	Tmp	104	2.192	11:05:41	11:06:54	0	+70	4°	Num 130   A 5°   PG 16   B 5°   PG 16   Tot PG 32   Col. 5°								
53	Tmp	105	2.376	11:06:03	11:07:17	0	+71	4°									
54	Tmp	108	2.895	11:07:16	11:08:38	0	+79	5°									
55	Tmp	113	4.003	11:14:34	11:14:43	0	+6	5°									
56	Tmp	117	4.359	11:15:33	11:15:39	0	+3	5°									
57	Tmp	120	5.310	11:17:08	11:17:09	0	+0	5°									
58	Tmp	121	5.967	11:18:15	11:18:23	0	+5	5°									
59	Tmp	123	9.806	11:24:30	11:24:25	0	-7	5°									
<b>Etapa A</b>   Num 130   Pen 0   PCZ 5   Total PP 3672   PG 16																	
60	Tmp	129	0.108	12:22:23	12:22:25	0	+0	2°									
61	Tmp	129	0.370	12:22:55	12:23:14	0	+16	2°									
62	Tmp	132	1.269	12:24:33	12:24:40	0	+4	2°									
64	Tmp	133	2.556	12:26:57	12:27:14	0	+14	3°									
65	Tmp	136	2.980	12:27:42	12:27:52	0	+7	6°									
66	Tmp	138	3.367	12:28:19	12:28:30	0	+8	3°									
67	Tmp	141	3.740	12:28:55	12:29:20	0	+22	3°									

<b>Etapa B</b>	Num	130	Pen	0	PCZ	6	Total PP	3445	PG	16				
	Num	130	A	5°	PG	16	B	5°	PG	16	Tot PG	32	Col.	5°

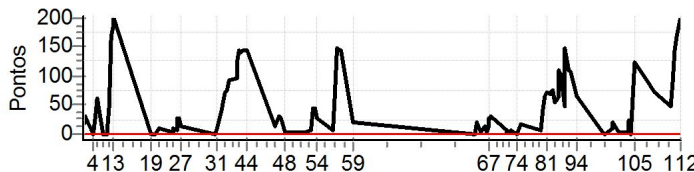


**Moto Clube / Princesa Off Road / Zaitec**



N u m	131	Equipe	131 / Edilton de Oliveira Teles / Muqueca						
		Patrocinador	Katinha Queiroz						
		Cat / NL / Largada	JUNIOR / 61 / 09:07:30	Cidade	Sto Ant de Jesus	Honda Tornado			

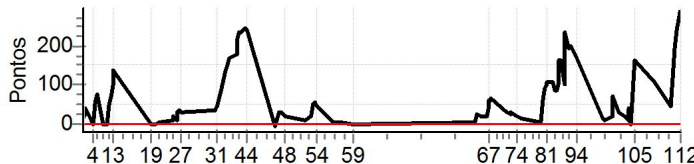
PC	Tp	Trc	KmPC	Ideal	Passagem	Pen	Pontos	Col	PC	Tp	Trc	KmPC	Ideal	Passagem	Pen	Pontos	Col														
1	Tmp	3	0.244	09:16:02	09:16:21	0	+16	9°	68	Tmp	142	3.976	12:29:04	12:29:33	0	+26	4°														
2	Tmp	4	0.683	09:16:51	09:17:15	0	+21	6°	69	Tmp	143	4.080	12:29:18	12:29:53	0	+32	3°														
3	Tmp	5	0.936	09:17:22	09:17:57	0	+32	6°	70	Tmp	146	0.499	12:36:14	12:36:23	0	+6	3°														
4	Tmp	7	3.229	09:20:47	09:20:50	0	+0	5°	71	Tmp	147	0.971	12:36:56	12:37:03	0	+4	4°														
5	Tmp	8	0.677	09:22:03	09:22:32	0	+26	5°	72	Tmp	149	2.172	12:38:39	12:38:45	0	+3	5°														
6	Tmp	11	0.934	09:22:46	09:23:52	0	+63	5°	73	Tmp	151	2.391	12:38:59	12:39:08	0	+6	5°														
7	Tmp	13	1.394	09:25:32	09:25:35	0	+0	5°	74	Tmp	155	3.575	12:41:02	12:41:00	0	-0	3°														
8	Tmp	14	2.343	09:27:00	09:27:00	0	+0	5°	75	Tmp	157	4.884	12:43:00	12:43:19	0	+16	3°														
9	Tmp	14	2.796	09:27:39	09:27:48	0	+6	5°	76	Tmp	161	1.068	12:52:33	12:52:42	0	+6	4°														
10	Tmp	19	3.297	09:28:42	09:29:33	0	+48	5°	78	Tmp	161	1.930	12:54:04	12:54:47	0	+40	3°														
11	Tmp	20	3.360	09:28:48	09:31:38	0	+167	10°	79	Tmp	161	2.083	12:54:21	12:55:29	0	+65	3°														
12	Tmp	22	3.907	09:29:59	09:33:08	0	+186	10°	80	Tmp	162	2.729	12:55:25	12:56:41	0	+73	2°														
13	Tmp	23	3.958	09:30:06	09:33:31	0	+202	10°	81	Tmp	163	3.050	12:55:58	12:57:12	0	+71	2°														
19	Tmp	31	0.725	09:48:23	09:48:23	0	+0	10°	82	Tmp	165	3.776	12:57:07	12:58:18	0	+68	2°														
20	Tmp	31	2.040	09:50:11	09:50:09	0	-0	10°	83	Tmp	165	3.875	12:57:18	12:58:33	0	+72	2°														
21	Tmp	33	3.149	09:51:49	09:52:03	0	+11	10°	84	Tmp	166	4.281	12:58:00	12:59:19	0	+76	2°														
22	Tmp	40	0.283	09:58:25	09:58:32	0	+4	10°	85	Tmp	167	5.220	12:59:22	13:00:19	0	+54	2°														
23	Tmp	41	0.571	09:58:55	09:59:09	0	+11	10°	86	Tmp	169	5.922	13:00:27	13:01:28	0	+58	2°														
24	Tmp	43	1.576	10:00:14	10:00:24	0	+7	10°	87	Tmp	171	6.150	13:00:54	13:02:01	0	+64	2°														
25	Tmp	46	1.932	10:00:53	10:01:25	0	+29	10°	88	Tmp	172	6.328	13:01:15	13:03:09	0	+111	2°														
26	Tmp	47	2.091	10:01:15	10:01:44	0	+26	10°	89	Tmp	173	7.034	13:02:35	13:04:20	0	+102	2°														
27	Tmp	49	2.658	10:02:19	10:02:37	0	+15	10°	90	Tmp	177	7.847	13:04:09	13:04:59	0	+47	2°														
30	Tmp	58	0.817	10:18:37	10:18:39	0	+0	9°	91	Tmp	179	8.020	13:04:26	13:06:58	0	+149	2°														
31	Tmp	58	1.407	10:19:33	10:19:48	0	+12	9°	92	Tmp	180	9.060	13:06:08	13:08:00	0	+109	2°														
32	Tmp	59	2.304	10:20:59	10:21:40	0	+38	8°	93	Tmp	182	9.470	13:06:57	13:08:45	0	+105	2°														
33	Tmp	61	3.608	10:23:03	10:24:18	0	+72	5°	94	Tmp	184	0.534	13:09:30	13:10:39	0	+66	2°														
34	Tmp	65	4.344	10:24:13	10:25:31	0	+75	5°	95	Tmp	188	0.479	13:22:18	13:22:25	0	+4	2°														
35	Tmp	66	5.030	10:25:12	10:26:47	0	+92	4°	96	Tmp	189	1.193	13:23:21	13:23:19	0	-0	2°														
36	Tmp	72	7.030	10:28:33	10:30:13	0	+97	4°	97	Tmp	192	3.482	13:26:35	13:26:47	0	+9	2°														
37	Tmp	74	7.200	10:28:53	10:30:58	0	+122	3°	98	Tmp	192	3.559	13:26:46	13:27:08	0	+19	2°														
38	Tmp	74	7.355	10:29:11	10:31:18	0	+124	3°	99	Tmp	194	0.000	13:29:43	13:29:48	0	+2	2°														
39	Tmp	76	7.880	10:30:04	10:32:30	0	+143	3°	100	Tmp	195	2.181	13:32:41	13:32:49	0	+5	2°														
40	Tmp	78	8.460	10:30:58	10:33:23	0	+142	3°	101	Tmp	195	3.012	13:34:15	13:34:20	0	+2	2°														
41	Tmp	79	8.729	10:31:22	10:33:49	0	+144	3°	102	Tmp	195	3.200	13:34:36	13:35:02	0	+23	2°														
42	Tmp	79	9.206	10:32:04	10:34:31	0	+144	3°	103	Pass	196	0.000	13:35:47	13:37:47	0	+0	2°														
43	Tmp	81	9.775	10:32:54	10:35:22	0	+145	3°	105	Tmp	199	0.720	13:37:32	13:39:40	0	+125	2°														
44	Tmp	81	10.040	10:33:18	10:35:47	0	+146	3°	107	Tmp	207	2.122	13:47:05	13:48:19	0	+71	2°														
45	Tmp	86	2.792	10:46:36	10:46:53	0	+14	3°	108	Tmp	214	1.014	13:53:47	13:54:38	0	+48	2°														
46	Tmp	91	3.735	10:48:42	10:49:15	0	+30	3°	109	Tmp	216	1.530	13:54:50	13:56:21	0	+88	2°														
47	Tmp	92	4.089	10:49:19	10:49:50	0	+28	3°	110	Tmp	219	2.258	13:56:10	13:58:37	0	+144	3°														
48	Tmp	93	5.727	10:51:56	10:52:04	0	+5	3°	111	Tmp	221	2.698	13:57:05	13:59:58	0	+170	3°														
49	Tmp	98	0.424	11:01:31	11:01:38	0	+4	3°	112	Tmp	222	3.658	13:59:00	14:02:26	0	+203	3°														
51	Tmp	100	1.618	11:03:27	11:03:37	0	+7	3°	<table border="1"> <tr> <th>Etapa B</th><th>Num</th><th>131</th><th>Pen</th><th>0</th><th>PCZ</th><th>3</th><th>Total PP</th><th>2427</th><th>PG</th><th>20</th> </tr> </table>									Etapa B	Num	131	Pen	0	PCZ	3	Total PP	2427	PG	20			
Etapa B	Num	131	Pen	0	PCZ	3	Total PP	2427	PG	20																					
52	Tmp	104	2.192	11:05:11	11:05:59	0	+45	3°	<table border="1"> <tr> <th>Num</th><th>131</th><th>A</th><th>3°</th><th>PG</th><th>20</th><th>B</th><th>3°</th><th>PG</th><th>20</th><th>Tot PG</th><th>40</th><th>Col.</th><th>3°</th> </tr> </table>									Num	131	A	3°	PG	20	B	3°	PG	20	Tot PG	40	Col.	3°
Num	131	A	3°	PG	20	B	3°	PG	20	Tot PG	40	Col.	3°																		
53	Tmp	105	2.376	11:05:33	11:06:22	0	+46	3°																							
54	Tmp	108	2.895	11:06:46	11:07:18	0	+29	3°																							
55	Tmp	113	4.003	11:14:04	11:14:14	0	+7	3°																							
56	Tmp	117	4.359	11:15:03	11:16:17	0	+71	3°																							
57	Tmp	120	5.310	11:16:38	11:19:09	0	+148	3°																							
58	Tmp	121	5.967	11:17:45	11:20:13	0	+145	3°																							
59	Tmp	123	9.806	11:24:00	11:24:22	0	+19	3°																							
<table border="1"> <tr> <th>Etapa A</th><th>Num</th><th>131</th><th>Pen</th><th>0</th><th>PCZ</th><th>6</th><th>Total PP</th><th>2964</th><th>PG</th><th>20</th> </tr> </table>									Etapa A	Num	131	Pen	0	PCZ	6	Total PP	2964	PG	20												
Etapa A	Num	131	Pen	0	PCZ	6	Total PP	2964	PG	20																					
60	Tmp	129	0.108	12:21:53	12:21:55	0	+0	3°																							
61	Tmp	129	0.370	12:22:25	12:22:47	0	+19	4°																							
62	Tmp	132	1.269	12:24:03	12:24:08	0	+2	3°																							
64	Tmp	133	2.556	12:26:27	12:26:45	0	+15	5°																							
65	Tmp	136	2.980	12:27:12	12:27:20	0	+5	5°																							
66	Tmp	138	3.367	12:27:49	12:28:07	0	+15	6°																							
67	Tmp	141	3.740	12:28:25	12:28:57	0	+29	5°																							



**Moto Clube / Princesa Off Road / Zaitec**

<b>N u m</b>	<b>169</b>	<b>Equipe</b>	169 / Alexandre Marinho Varanda / Xandy						
		<b>Patrocinador</b>	Grupo Itadil, Eiffel						
		<b>Cat / NL / Largada</b>	JUNIOR / 63 / 09:08:30	<b>Cidade</b>	Itabuna	<b>Honda Crf-230</b>			

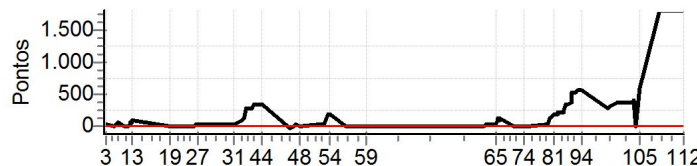
PC	Tp	Trc	KmPC	Ideal	Passagem	Pen	Pontos	Col	PC	Tp	Trc	KmPC	Ideal	Passagem	Pen	Pontos	Col
1	Tmp	3	0.244	09:17:02	09:17:20	0	+15	7°	68	Tmp	142	3.976	12:30:04	12:31:07	0	+60	7°
2	Tmp	4	0.683	09:17:51	09:18:20	0	+26	7°	69	Tmp	143	4.080	12:30:18	12:31:25	0	+64	7°
3	Tmp	5	0.936	09:18:22	09:19:05	0	+40	8°	70	Tmp	146	0.499	12:37:14	12:37:46	0	+29	7°
4	Tmp	7	3.229	09:21:47	09:21:44	0	-1	8°	71	Tmp	147	0.971	12:37:56	12:38:26	0	+27	7°
5	Tmp	8	0.677	09:23:03	09:24:00	0	+54	9°	72	Tmp	149	2.172	12:39:39	12:40:07	0	+25	7°
6	Tmp	11	0.934	09:23:46	09:25:06	0	+77	9°	73	Tmp	151	2.391	12:39:59	12:40:31	0	+29	7°
7	Tmp	13	1.394	09:26:32	09:26:31	0	-0	8°	74	Tmp	155	3.575	12:42:02	12:42:25	0	+20	7°
8	Tmp	14	2.343	09:28:00	09:27:57	0	-1	8°	75	Tmp	157	4.884	12:44:00	12:44:19	0	+16	7°
9	Tmp	14	2.796	09:28:39	09:28:43	0	+1	8°	76	Tmp	161	1.068	12:53:33	12:53:41	0	+5	7°
10	Tmp	19	3.297	09:29:42	09:30:34	0	+49	8°	78	Tmp	161	1.930	12:55:04	12:56:05	0	+58	7°
11	Tmp	20	3.360	09:29:48	09:31:04	0	+73	7°	79	Tmp	161	2.083	12:55:21	12:56:56	0	+92	7°
12	Tmp	22	3.907	09:30:59	09:32:46	0	+104	5°	80	Tmp	162	2.729	12:56:25	12:58:08	0	+100	8°
13	Tmp	23	3.958	09:31:06	09:33:28	0	+139	5°	81	Tmp	163	3.050	12:56:58	12:58:47	0	+106	9°
19	Tmp	31	0.725	09:49:23	09:49:21	0	-0	5°	82	Tmp	165	3.776	12:58:07	12:59:55	0	+105	9°
20	Tmp	31	2.040	09:51:11	09:51:10	0	-0	5°	83	Tmp	165	3.875	12:58:18	13:00:07	0	+106	9°
21	Tmp	33	3.149	09:52:49	09:52:57	0	+5	5°	84	Tmp	166	4.281	12:59:00	13:00:49	0	+106	10°
22	Tmp	40	0.283	09:59:25	09:59:34	0	+6	5°	85	Tmp	167	5.220	13:00:22	13:01:53	0	+88	10°
23	Tmp	41	0.571	09:59:55	10:00:15	0	+17	5°	86	Tmp	169	5.922	13:01:27	13:02:57	0	+87	10°
24	Tmp	43	1.576	10:01:14	10:01:28	0	+11	5°	87	Tmp	171	6.150	13:01:54	13:03:43	0	+106	10°
25	Tmp	46	1.932	10:01:53	10:02:27	0	+31	5°	88	Tmp	172	6.328	13:02:15	13:05:02	0	+164	10°
26	Tmp	47	2.091	10:02:15	10:02:51	0	+33	5°	89	Tmp	173	7.034	13:03:35	13:06:20	0	+162	9°
27	Tmp	49	2.658	10:03:19	10:03:49	0	+27	6°	90	Tmp	177	7.847	13:05:09	13:06:51	0	+99	9°
30	Tmp	58	0.817	10:19:37	10:20:15	0	+35	5°	91	Tmp	179	8.020	13:05:26	13:09:26	0	+237	9°
31	Tmp	58	1.407	10:20:33	10:21:23	0	+47	5°	92	Tmp	180	9.060	13:07:08	13:10:26	0	+195	9°
32	Tmp	59	2.304	10:21:59	10:23:29	0	+87	5°	93	Tmp	182	9.470	13:07:57	13:11:19	0	+199	9°
33	Tmp	61	3.608	10:24:03	10:26:16	0	+130	7°	94	Tmp	184	0.534	13:10:30	13:13:23	0	+170	9°
34	Tmp	65	4.344	10:25:13	10:27:45	0	+149	8°	95	Tmp	188	0.479	13:23:18	13:23:36	0	+15	8°
35	Tmp	66	5.030	10:26:12	10:29:04	0	+169	8°	96	Tmp	189	1.193	13:24:21	13:24:34	0	+10	8°
36	Tmp	72	7.030	10:29:33	10:32:37	0	+181	8°	97	Tmp	192	3.482	13:27:35	13:27:58	0	+20	8°
37	Tmp	74	7.200	10:29:53	10:33:28	0	+212	6°	98	Tmp	192	3.559	13:27:46	13:28:59	0	+70	8°
38	Tmp	74	7.355	10:30:11	10:33:47	0	+213	6°	99	Tmp	194	0.000	13:30:43	13:31:13	0	+27	8°
39	Tmp	76	7.880	10:31:04	10:35:01	0	+234	6°	100	Tmp	195	2.181	13:33:41	13:34:01	0	+17	8°
40	Tmp	78	8.460	10:31:58	10:35:58	0	+237	6°	101	Tmp	195	3.012	13:35:15	13:35:25	0	+7	7°
41	Tmp	79	8.729	10:32:22	10:36:24	0	+239	6°	102	Tmp	195	3.200	13:35:36	13:36:18	0	+39	7°
42	Tmp	79	9.206	10:33:04	10:37:09	0	+242	5°	103	Pass	196	0.000	13:36:47	13:41:49	0	+0	7°
43	Tmp	81	9.775	10:33:54	10:38:03	0	+246	4°	105	Tmp	199	0.720	13:38:32	13:41:17	0	+162	7°
44	Tmp	81	10.040	10:34:18	10:38:22	0	+241	4°	107	Tmp	207	2.122	13:48:05	13:49:54	0	+106	7°
45	Tmp	86	2.792	10:47:36	10:47:31	0	-7	4°	108	Tmp	214	1.014	13:54:47	13:55:36	0	+46	7°
46	Tmp	91	3.735	10:49:42	10:50:14	0	+29	5°	109	Tmp	216	1.530	13:55:50	13:57:50	0	+117	6°
47	Tmp	92	4.089	10:50:19	10:50:53	0	+31	5°	110	Tmp	219	2.258	13:57:10	14:00:30	0	+197	6°
48	Tmp	93	5.727	10:52:56	10:53:20	0	+21	5°	111	Tmp	221	2.698	13:58:05	14:02:10	0	+242	6°
49	Tmp	98	0.424	11:02:31	11:02:42	0	+8	5°	112	Tmp	222	3.658	14:00:00	14:05:01	0	+298	6°
51	Tmp	100	1.618	11:04:27	11:04:48	0	+18	5°	<b>Etapa B</b> Num 169 Pen 0 PCZ 0 Total PP 4019 PG 15								
52	Tmp	104	2.192	11:06:11	11:07:05	0	+51	5°	Num 169 A 4° PG 18 B 6° PG 15 Tot PG 33 Col. 4°								
53	Tmp	105	2.376	11:06:33	11:07:31	0	+55	5°									
54	Tmp	108	2.895	11:07:46	11:08:35	0	+46	4°									
55	Tmp	113	4.003	11:15:04	11:15:12	0	+5	4°									
56	Tmp	117	4.359	11:16:03	11:16:10	0	+4	4°									
57	Tmp	120	5.310	11:17:38	11:17:42	0	+1	4°									
58	Tmp	121	5.967	11:18:45	11:18:50	0	+2	4°									
59	Tmp	123	9.806	11:25:00	11:25:02	0	+0	4°									
<b>Etapa A</b> Num 169 Pen 0 PCZ 4 Total PP 3650 PG 18																	
60	Tmp	129	0.108	12:22:53	12:22:58	0	+2	11°									
61	Tmp	129	0.370	12:23:25	12:23:54	0	+26	9°									
62	Tmp	132	1.269	12:25:03	12:25:26	0	+20	9°									
64	Tmp	133	2.556	12:27:27	12:27:50	0	+20	8°									
65	Tmp	136	2.980	12:28:12	12:28:34	0	+19	8°									
66	Tmp	138	3.367	12:28:49	12:29:37	0	+45	8°									
67	Tmp	141	3.740	12:29:25	12:30:27	0	+59	7°									



**Moto Clube / Princesa Off Road / Zaitec**

N u m	170	Equipe	170 / Gildasio M. Queiroz Filho / Fosco						
		Patrocinador	Ggs Seguros						
		Cat / NL / Largada	JUNIOR / 58 / 09:06:00	Cidade	Feira de Santana	Honda Crf-230			

PC	Tp	Trc	KmPC	Ideal	Passagem	Pen	Pontos	Col	PC	Tp	Trc	KmPC	Ideal	Passagem	Pen	Pontos	Col																									
1	Tmp	3	0.244	09:14:32	09:14:46	0	+11	3°	68	Tmp	142	3.976	12:27:34	12:29:28	0	+111	9°																									
2	Tmp	4	0.683	09:15:21	09:15:43	0	+19	4°	69	Tmp	143	4.080	12:27:48	12:29:45	0	+114	9°																									
3	Tmp	5	0.936	09:15:52	09:16:22	0	+27	3°	70	Tmp	146	0.499	12:34:44	12:34:45	0	+0	9°																									
4	Tmp	7	3.229	09:19:17	09:19:14	0	-1	3°	71	Tmp	147	0.971	12:35:26	12:35:27	0	+0	9°																									
5	Tmp	8	0.677	09:20:33	09:21:09	0	+33	4°	72	Tmp	149	2.172	12:37:09	12:37:13	0	+1	9°																									
6	Tmp	11	0.934	09:21:16	09:22:09	0	+50	4°	73	Tmp	151	2.391	12:37:29	12:37:37	0	+5	9°																									
7	Tmp	13	1.394	09:24:02	09:23:58	0	-4	4°	74	Tmp	155	3.575	12:39:32	12:39:31	0	-0	9°																									
8	Tmp	14	2.343	09:25:30	09:25:25	0	-7	3°	75	Tmp	157	4.884	12:41:30	12:41:49	0	+16	9°																									
9	Tmp	14	2.796	09:26:09	09:26:09	0	+0	3°	76	Tmp	161	1.068	12:51:03	12:51:52	0	+46	10°																									
10	Tmp	19	3.297	09:27:12	09:28:01	0	+46	4°	78	Tmp	161	1.930	12:52:34	12:54:39	0	+122	10°																									
11	Tmp	20	3.360	09:27:18	09:28:19	0	+58	3°	79	Tmp	161	2.083	12:52:51	12:55:24	0	+150	10°																									
12	Tmp	22	3.907	09:28:29	09:29:41	0	+69	3°	80	Tmp	162	2.729	12:53:55	12:56:55	0	+177	11°																									
13	Tmp	23	3.958	09:28:36	09:30:13	0	+94	2°	81	Tmp	163	3.050	12:54:28	12:57:38	0	+187	11°																									
19	Tmp	31	0.725	09:46:53	09:46:48	0	-7	2°	82	Tmp	165	3.776	12:55:37	12:58:51	0	+191	11°																									
20	Tmp	31	2.040	09:48:41	09:48:38	0	-1	2°	83	Tmp	165	3.875	12:55:48	12:59:12	0	+201	11°																									
21	Tmp	33	3.149	09:50:19	09:50:20	0	+0	2°	84	Tmp	166	4.281	12:56:30	13:00:18	0	+225	11°																									
22	Tmp	40	0.283	09:56:55	09:57:01	0	+3	2°	85	Tmp	167	5.220	12:57:52	13:01:40	0	+225	11°																									
23	Tmp	41	0.571	09:57:25	09:57:43	0	+15	2°	86	Tmp	169	5.922	12:58:57	13:02:52	0	+232	11°																									
24	Tmp	43	1.576	09:58:44	09:58:58	0	+11	2°	87	Tmp	171	6.150	12:59:24	13:03:42	0	+255	11°																									
25	Tmp	46	1.932	09:59:23	09:59:50	0	+24	2°	88	Tmp	172	6.328	12:59:45	13:05:19	0	+331	11°																									
26	Tmp	47	2.091	09:59:45	10:00:23	0	+35	3°	89	Tmp	173	7.034	13:01:05	13:06:52	0	+344	11°																									
27	Tmp	49	2.658	10:00:49	10:01:16	0	+24	3°	90	Tmp	177	7.847	13:02:39	13:08:50	0	+368	11°																									
30	Tmp	58	0.817	10:17:07	10:17:38	0	+28	3°	91	Tmp	179	8.020	13:02:56	13:12:02	0	+543	11°																									
31	Tmp	58	1.407	10:18:03	10:18:48	0	+42	3°	92	Tmp	180	9.060	13:04:38	13:13:20	0	+519	11°																									
32	Tmp	59	2.304	10:19:29	10:20:39	0	+67	3°	93	Tmp	182	9.470	13:05:27	13:14:41	0	+551	11°																									
33	Tmp	61	3.608	10:21:33	10:23:26	0	+110	3°	94	Tmp	184	0.534	13:08:00	13:17:09	0	+546	11°																									
34	Tmp	65	4.344	10:22:43	10:24:45	0	+119	4°	95	Tmp	188	0.479	13:20:48	13:25:35	0	+284	11°																									
35	Tmp	66	5.030	10:23:42	10:28:42	0	+297	5°	96	Tmp	189	1.193	13:21:51	13:27:19	0	+325	11°																									
36	Tmp	72	7.030	10:27:03	10:32:01	0	+295	7°	97	Tmp	192	3.482	13:25:05	13:31:08	0	+360	11°																									
37	Tmp	74	7.200	10:27:23	10:32:56	0	+330	7°	98	Tmp	192	3.559	13:25:16	13:31:36	0	+377	11°																									
38	Tmp	74	7.355	10:27:41	10:33:14	0	+330	7°	99	Tmp	194	0.000	13:28:13	13:34:24	0	+368	11°																									
39	Tmp	76	7.880	10:28:34	10:34:22	0	+345	7°	100	Tmp	195	2.181	13:31:11	13:37:35	0	+381	11°																									
40	Tmp	78	8.460	10:29:28	10:35:17	0	+346	7°	101	Tmp	195	3.012	13:32:45	13:39:11	0	+383	11°																									
41	Tmp	79	8.729	10:29:52	10:35:42	0	+347	7°	102	Tmp	195	3.200	13:33:06	13:40:05	0	+416	11°																									
42	Tmp	79	9.206	10:30:34	10:36:25	0	+348	6°	103	Pass	196	0.000	13:34:17	13:42:59	0	+0	11°																									
43	Tmp	81	9.775	10:31:24	10:37:19	0	+352	6°	105	Tmp	199	0.720	13:36:02	13:45:56	0	+591	11°																									
44	Tmp	81	10.040	10:31:48	10:37:39	0	+348	8°	107	Tmp	207	2.122	13:45:35		0	+1800	11°																									
45	Tmp	86	2.792	10:45:06	10:44:54	0	-28	9°	108	Tmp	214	1.014	13:52:17		0	+1800	11°																									
46	Tmp	91	3.735	10:47:12	10:47:29	0	+14	8°	109	Tmp	216	1.530	13:53:20		0	+1800	11°																									
47	Tmp	92	4.089	10:47:49	10:48:13	0	+21	7°	110	Tmp	219	2.258	13:54:40		0	+1800	11°																									
48	Tmp	93	5.727	10:50:26	10:50:34	0	+5	7°	111	Tmp	221	2.698	13:55:35		0	+1800	11°																									
49	Tmp	98	0.424	11:00:01	11:00:24	0	+20	7°	112	Tmp	222	3.658	13:57:30		0	+1800	11°																									
51	Tmp	100	1.618	11:01:57	11:02:22	0	+22	7°	<table border="1"> <tr> <th>Etapa B</th><th>Num</th><th>170</th><th>Pen</th><th>0</th><th>PCZ</th><th>4</th><th>Total PP</th><th>20050</th><th>PG</th><th>10</th> </tr> <tr> <td>Num</td><td>170</td><td>A</td><td>8°</td><td>PG</td><td>13</td><td>B</td><td>11°</td><td>PG</td><td>10</td><td>Tot PG</td><td>23</td><td>Col.</td><td>9°</td> </tr> </table>									Etapa B	Num	170	Pen	0	PCZ	4	Total PP	20050	PG	10	Num	170	A	8°	PG	13	B	11°	PG	10	Tot PG	23	Col.	9°
Etapa B	Num	170	Pen	0	PCZ	4	Total PP	20050	PG	10																																
Num	170	A	8°	PG	13	B	11°	PG	10	Tot PG	23	Col.	9°																													
52	Tmp	104	2.192	11:03:41	11:06:50	0	+186	8°																																		
53	Tmp	105	2.376	11:04:03	11:07:16	0	+190	8°																																		
54	Tmp	108	2.895	11:05:16	11:08:22	0	+183	8°																																		
55	Tmp	113	4.003	11:12:34	11:12:49	0	+12	8°																																		
56	Tmp	117	4.359	11:13:33	11:13:37	0	+1	8°																																		
57	Tmp	120	5.310	11:15:08	11:15:09	0	+0	8°																																		
58	Tmp	121	5.967	11:16:15	11:16:17	0	+0	8°																																		
59	Tmp	123	9.806	11:22:30	11:22:26	0	-4	8°																																		
<table border="1"> <tr> <th>Etapa A</th><th>Num</th><th>170</th><th>Pen</th><th>0</th><th>PCZ</th><th>4</th><th>Total PP</th><th>4929</th><th>PG</th><th>13</th> </tr> </table>									Etapa A	Num	170	Pen	0	PCZ	4	Total PP	4929	PG	13																							
Etapa A	Num	170	Pen	0	PCZ	4	Total PP	4929	PG	13																																
60	Tmp	129	0.108	12:20:23	12:20:25	0	+0	5°																																		
61	Tmp	129	0.370	12:20:55	12:21:22	0	+24	8°																																		
62	Tmp	132	1.269	12:22:33	12:23:02	0	+26	10°																																		
64	Tmp	133	2.556	12:24:57	12:25:26	0	+26	10°																																		
65	Tmp	136	2.980	12:25:42	12:26:05	0	+20	10°																																		
66	Tmp	138	3.367	12:26:19	12:27:58	0	+96	10°																																		
67	Tmp	141	3.740	12:26:55	12:28:51	0	+113	10°																																		



Moto Clube / Princesa Off Road / Zaitec

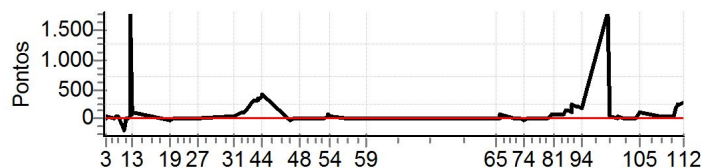
N u m	199	Equipe	199 / Jose Marcos Ribeiro Costa / Pitinho						
		Patrocinador	Realeza Motos Concessionária Honda						
		Cat / NL / Largada	JUNIOR / 65 / 09:09:30	Cidade	Itapetinga	Yamaha Wr-250			

PC	Tp	Trc	KmPC	Ideal	Passagem	Pen	Pontos	Col
1	Tmp	3	0.244	09:18:02	09:18:19	0	+14	5°
2	Tmp	4	0.683	09:18:51	09:19:22	0	+28	8°
3	Tmp	5	0.936	09:19:22	09:20:03	0	+38	7°
4	Tmp	7	3.229	09:22:47	09:22:47	0	+0	7°
5	Tmp	8	0.677	09:24:03	09:24:37	0	+31	7°
6	Tmp	11	0.934	09:24:46	09:25:42	0	+53	6°
7	Tmp	13	1.394	09:27:32	09:26:26	0	-190	11°
8	Tmp	14	2.343	09:29:00	09:28:56	0	-4	11°
9	Tmp	14	2.796	09:29:39	09:29:41	0	+0	11°
10	Tmp	19	3.297	09:30:42	09:31:22	0	+37	11°
11	Tmp	20	3.360	09:30:48	13:40:09	0	+1800	12°
12	Tmp	22	3.907	09:31:59	09:33:16	0	+74	12°
13	Tmp	23	3.958	09:32:06	09:34:12	0	+123	12°
19	Tmp	31	0.725	09:50:23	09:50:16	0	-13	12°
20	Tmp	31	2.040	09:52:11	09:52:08	0	-1	12°
21	Tmp	33	3.149	09:53:49	09:53:56	0	+4	11°
22	Tmp	40	0.283	10:00:25	10:00:30	0	+2	11°
23	Tmp	41	0.571	10:00:55	10:01:13	0	+15	11°
24	Tmp	43	1.576	10:02:14	10:02:26	0	+9	11°
25	Tmp	46	1.932	10:02:53	10:03:24	0	+28	11°
26	Tmp	47	2.091	10:03:15	10:03:45	0	+27	11°
27	Tmp	49	2.658	10:04:19	10:04:40	0	+18	11°
30	Tmp	58	0.817	10:20:37	10:21:14	0	+34	11°
31	Tmp	58	1.407	10:21:33	10:22:22	0	+46	11°
32	Tmp	59	2.304	10:22:59	10:24:12	0	+70	11°
33	Tmp	61	3.608	10:25:03	10:26:53	0	+107	11°
34	Tmp	65	4.344	10:26:13	10:28:13	0	+117	11°
35	Tmp	66	5.030	10:27:12	10:29:45	0	+150	10°
36	Tmp	72	7.030	10:30:33	10:35:04	0	+268	11°
37	Tmp	74	7.200	10:30:53	10:36:01	0	+305	11°
38	Tmp	74	7.355	10:31:11	10:36:19	0	+305	11°
39	Tmp	76	7.880	10:32:04	10:37:33	0	+326	11°
40	Tmp	78	8.460	10:32:58	10:38:30	0	+329	11°
41	Tmp	79	8.729	10:33:22	10:38:58	0	+333	11°
42	Tmp	79	9.206	10:34:04	10:39:40	0	+333	11°
43	Tmp	81	9.775	10:34:54	10:41:33	0	+396	10°
44	Tmp	81	10.040	10:35:18	10:42:13	0	+412	10°
45	Tmp	86	2.792	10:48:36	10:48:27	0	-19	10°
46	Tmp	91	3.735	10:50:42	10:51:01	0	+16	10°
47	Tmp	92	4.089	10:51:19	10:51:38	0	+16	10°
48	Tmp	93	5.727	10:53:56	10:54:03	0	+4	10°
49	Tmp	98	0.424	11:03:31	11:03:34	0	+0	10°
51	Tmp	100	1.618	11:05:27	11:05:33	0	+3	10°
52	Tmp	104	2.192	11:07:11	11:08:08	0	+54	10°
53	Tmp	105	2.376	11:07:33	11:08:54	0	+78	10°
54	Tmp	108	2.895	11:08:46	11:09:51	0	+62	10°
55	Tmp	113	4.003	11:16:04	11:16:21	0	+14	10°
56	Tmp	117	4.359	11:17:03	11:17:13	0	+7	10°
57	Tmp	120	5.310	11:18:38	11:18:37	0	-0	10°
58	Tmp	121	5.967	11:19:45	11:19:41	0	-4	10°
59	Tmp	123	9.806	11:26:00	11:25:59	0	-0	10°

PC	Tp	Trc	KmPC	Ideal	Passagem	Pen	Pontos	Col
68	Tmp	142	3.976	12:31:04	12:31:32	0	+25	1°
69	Tmp	143	4.080	12:31:18	12:32:27	0	+66	5°
70	Tmp	146	0.499	12:38:14	12:38:14	0	+0	5°
71	Tmp	147	0.971	12:38:56	12:38:59	0	+0	5°
72	Tmp	149	2.172	12:40:39	12:40:42	0	+0	4°
73	Tmp	151	2.391	12:40:59	12:41:06	0	+4	4°
74	Tmp	155	3.575	12:43:02	12:42:56	0	-10	4°
75	Tmp	157	4.884	12:45:00	12:45:17	0	+14	4°
76	Tmp	161	1.068	12:54:33	12:54:36	0	+0	3°
78	Tmp	161	1.930	12:56:04	12:56:59	0	+52	4°
79	Tmp	161	2.083	12:56:21	12:57:35	0	+71	4°
80	Tmp	162	2.729	12:57:25	12:58:53	0	+85	3°
81	Tmp	163	3.050	12:57:58	12:59:31	0	+90	3°
82	Tmp	165	3.776	12:59:07	13:00:36	0	+86	4°
83	Tmp	165	3.875	12:59:18	13:00:50	0	+89	4°
84	Tmp	166	4.281	13:00:00	13:01:37	0	+94	4°
85	Tmp	167	5.220	13:01:22	13:02:44	0	+79	4°
86	Tmp	169	5.922	13:02:27	13:03:46	0	+76	4°
87	Tmp	171	6.150	13:02:54	13:04:32	0	+95	4°
88	Tmp	172	6.328	13:03:15	13:05:55	0	+157	5°
89	Tmp	173	7.034	13:04:35	13:07:13	0	+155	5°
90	Tmp	177	7.847	13:06:09	13:08:05	0	+113	5°
91	Tmp	179	8.020	13:06:26	13:10:47	0	+258	6°
92	Tmp	180	9.060	13:08:08	13:11:50	0	+219	6°
93	Tmp	182	9.470	13:08:57	13:12:38	0	+218	6°
94	Tmp	184	0.534	13:11:30	13:14:36	0	+183	6°
95	Tmp	188	0.479	13:24:18		0	+1800	10°
96	Tmp	189	1.193	13:25:21	13:25:54	0	+30	10°
97	Tmp	192	3.482	13:28:35	13:29:07	0	+29	10°
98	Tmp	192	3.559	13:28:46	13:29:29	0	+40	10°
99	Tmp	194	0.000	13:31:43	13:31:42	0	-0	10°
100	Tmp	195	2.181	13:34:41	13:34:42	0	+0	10°
101	Tmp	195	3.012	13:36:15	13:36:16	0	+0	10°
102	Tmp	195	3.200	13:36:36	13:37:00	0	+21	10°
103	Pass	196	0.000	13:37:47	13:41:56	0	+0	10°
105	Tmp	199	0.720	13:39:32	13:41:20	0	+105	10°
107	Tmp	207	2.122	13:49:05	13:50:09	0	+61	10°
108	Tmp	214	1.014	13:55:47	13:56:22	0	+32	10°
109	Tmp	216	1.530	13:56:50	14:00:07	0	+194	10°
110	Tmp	219	2.258	13:58:10	14:02:10	0	+237	10°
111	Tmp	221	2.698	13:59:05	14:03:26	0	+258	10°
112	Tmp	222	3.658	14:01:00	14:05:47	0	+284	10°

Etapa B	Num	199	Pen	0	PCZ	7	Total PP	5395	PG	11
---------	-----	-----	-----	---	-----	---	----------	------	----	----

Num	199	A	10°	PG	11	B	10°	PG	11	Tot PG	22	Col.	10°
-----	-----	---	-----	----	----	---	-----	----	----	--------	----	------	-----



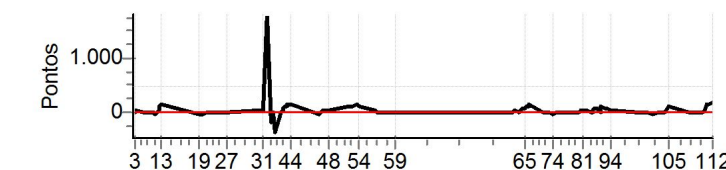
Etapa A		Num	199	Pen	0	PCZ	5	Total PP	6317	PG	11
60	Tmp	129	0.108	12:23:53	12:23:57	0	+1	10°			
61	Tmp	129	0.370	12:24:25	12:24:47	0	+19	5°			
62	Tmp	132	1.269	12:26:03	12:26:10	0	+4	4°			
64	Tmp	133	2.556	12:28:27	12:28:39	0	+9	2°			
65	Tmp	136	2.980	12:29:12	12:29:16	0	+1	2°			
66	Tmp	138	3.367	12:29:49	12:30:00	0	+8	1°			
67	Tmp	141	3.740	12:30:25	12:30:51	0	+23	2°			

Moto Clube / Princesa Off Road / Zaitec	
---	--



<b>N u m</b>	<b>216</b>	<b>Equipe</b>	216 / Igor Edric Vilas Boas Pereira / Igora						
		<b>Patrocinador</b>	Pj Locações						
		<b>Cat / NL / Largada</b>	JUNIOR / 66 / 09:10:00			<b>Cidade</b>	Jacobina		Honda Crf-230

PC	Tp	Trc	KmPC	Ideal	Passagem	Pen	Pontos	Col	PC	Tp	Trc	KmPC	Ideal	Passagem	Pen	Pontos	Col
1	Tmp	3	0.244	09:18:32	09:18:40	0	+5	1°	68	Tmp	142	3.976	12:31:34	12:33:47	0	+130	11°
2	Tmp	4	0.683	09:19:21	09:19:48	0	+24	3°	69	Tmp	143	4.080	12:31:48	12:34:34	0	+163	11°
3	Tmp	5	0.936	09:19:52	09:20:32	0	+37	5°	70	Tmp	146	0.499	12:38:44	12:38:43	0	-0	11°
4	Tmp	7	3.229	09:23:17	09:23:29	0	+9	6°	71	Tmp	147	0.971	12:39:26	12:39:26	0	+0	11°
5	Tmp	8	0.677	09:24:33	09:25:03	0	+27	6°	72	Tmp	149	2.172	12:41:09	12:41:10	0	+0	11°
6	Tmp	11	0.934	09:25:16	09:25:52	0	+33	3°	73	Tmp	151	2.391	12:41:29	12:41:38	0	+6	11°
7	Tmp	13	1.394	09:28:02	09:27:59	0	-1	3°	74	Tmp	155	3.575	12:43:32	12:43:24	0	-16	11°
8	Tmp	14	2.343	09:29:30	09:29:21	0	-19	4°	75	Tmp	157	4.884	12:45:30	12:45:50	0	+17	11°
9	Tmp	14	2.796	09:30:09	09:30:09	0	+0	4°	76	Tmp	161	1.068	12:55:03	12:55:01	0	-0	11°
10	Tmp	19	3.297	09:31:12	09:31:54	0	+39	3°	78	Tmp	161	1.930	12:56:34	12:57:06	0	+29	11°
11	Tmp	20	3.360	09:31:18	09:33:39	0	+138	6°	79	Tmp	161	2.083	12:56:51	12:57:33	0	+39	11°
12	Tmp	22	3.907	09:32:29	09:34:57	0	+145	8°	80	Tmp	162	2.729	12:57:55	12:58:38	0	+40	10°
13	Tmp	23	3.958	09:32:36	09:35:21	0	+162	8°	81	Tmp	163	3.050	12:58:28	12:59:16	0	+45	10°
19	Tmp	31	0.725	09:50:53	09:50:43	0	-22	9°	82	Tmp	165	3.776	12:59:37	13:00:25	0	+45	10°
20	Tmp	31	2.040	09:52:41	09:52:34	0	-13	9°	83	Tmp	165	3.875	12:59:48	13:00:44	0	+53	10°
21	Tmp	33	3.149	09:54:19	09:54:19	0	+0	9°	84	Tmp	166	4.281	13:00:30	13:01:20	0	+47	9°
22	Tmp	40	0.283	10:00:55	10:00:58	0	+0	9°	85	Tmp	167	5.220	13:01:52	13:02:21	0	+26	8°
23	Tmp	41	0.571	10:01:25	10:01:33	0	+5	8°	86	Tmp	169	5.922	13:02:57	13:03:26	0	+26	8°
24	Tmp	43	1.576	10:02:44	10:02:51	0	+4	8°	87	Tmp	171	6.150	13:03:24	13:04:22	0	+55	7°
25	Tmp	46	1.932	10:03:23	10:03:38	0	+12	7°	88	Tmp	172	6.328	13:03:45	13:05:22	0	+94	6°
26	Tmp	47	2.091	10:03:45	10:03:58	0	+10	6°	89	Tmp	173	7.034	13:05:05	13:06:34	0	+86	6°
27	Tmp	49	2.658	10:04:49	10:04:51	0	+0	5°	90	Tmp	177	7.847	13:06:39	13:07:07	0	+25	6°
30	Tmp	58	0.817	10:21:07	10:21:53	0	+43	6°	91	Tmp	179	8.020	13:06:56	13:09:12	0	+133	5°
31	Tmp	58	1.407	10:22:03	10:22:52	0	+46	6°	92	Tmp	180	9.060	13:08:38	13:10:11	0	+90	5°
32	Tmp	59	2.304	10:23:29		0	+1800	10°	93	Tmp	182	9.470	13:09:27	13:10:57	0	+87	5°
33	Tmp	61	3.608	10:25:33	10:24:33	0	-172	10°	94	Tmp	184	0.534	13:12:00	13:12:50	0	+47	5°
34	Tmp	65	4.344	10:26:43	10:27:02	0	+16	10°	95	Tmp	188	0.479	13:24:48	13:25:11	0	+20	5°
35	Tmp	66	5.030	10:27:42	10:25:43	0	-349	11°	96	Tmp	189	1.193	13:25:51	13:26:08	0	+14	5°
36	Tmp	72	7.030	10:31:03	10:31:34	0	+28	10°	97	Tmp	192	3.482	13:29:05	13:29:12	0	+4	5°
37	Tmp	74	7.200	10:31:23	10:32:27	0	+61	10°	98	Tmp	192	3.559	13:29:16	13:29:31	0	+12	5°
38	Tmp	74	7.355	10:31:41	10:32:56	0	+72	10°	99	Tmp	194	0.000	13:32:13	13:32:09	0	-4	4°
39	Tmp	76	7.880	10:32:34	10:34:46	0	+129	10°	100	Tmp	195	2.181	13:35:11	13:35:14	0	+0	4°
40	Tmp	78	8.460	10:33:28	10:35:52	0	+141	10°	101	Tmp	195	3.012	13:36:45	13:36:54	0	+6	4°
41	Tmp	79	8.729	10:33:52	10:36:22	0	+147	10°	102	Tmp	195	3.200	13:37:06	13:37:28	0	+19	4°
42	Tmp	79	9.206	10:34:34	10:37:06	0	+149	9°	103	Pass	196	0.000	13:38:17	13:40:17	0	+0	4°
43	Tmp	81	9.775	10:35:24	10:37:58	0	+151	8°	105	Tmp	199	0.720	13:40:02	13:42:15	0	+130	5°
44	Tmp	81	10.040	10:35:48	10:38:18	0	+147	6°	107	Tmp	207	2.122	13:49:35	13:50:07	0	+29	4°
45	Tmp	86	2.792	10:49:06	10:48:55	0	-25	6°	108	Tmp	214	1.014	13:56:17	13:56:25	0	+5	4°
46	Tmp	91	3.735	10:51:12	10:52:20	0	+65	7°	109	Tmp	216	1.530	13:57:20	13:58:24	0	+61	4°
47	Tmp	92	4.089	10:51:49	10:52:53	0	+61	8°	110	Tmp	219	2.258	13:58:40	14:01:23	0	+160	4°
48	Tmp	93	5.727	10:54:26	10:55:17	0	+48	8°	111	Tmp	221	2.698	13:59:35	14:02:32	0	+174	4°
49	Tmp	98	0.424	11:04:01	11:06:05	0	+121	9°	112	Tmp	222	3.658	14:01:30	14:05:02	0	+209	4°
51	Tmp	100	1.618	11:05:57	11:08:02	0	+122	9°	<b>Etapa B</b>   Num 216   Pen 0   PCZ 5   Total PP 2651   PG 18								
52	Tmp	104	2.192	11:07:41	11:10:31	0	+167	9°	Num 216   A 9°   PG 12   B 4°   PG 18   Tot PG 30   Col. 6°								
53	Tmp	105	2.376	11:08:03	11:10:49	0	+163	9°									
54	Tmp	108	2.895	11:09:16	11:11:34	0	+135	9°									
55	Tmp	113	4.003	11:16:34	11:17:15	0	+38	9°									
56	Tmp	117	4.359	11:17:33	11:17:56	0	+20	9°									
57	Tmp	120	5.310	11:19:08	11:19:17	0	+6	9°									
58	Tmp	121	5.967	11:20:15	11:20:14	0	-0	9°									
59	Tmp	123	9.806	11:26:30	11:26:33	0	+0	9°									
<b>Etapa A</b>   Num 216   Pen 0   PCZ 6   Total PP 5127   PG 12																	
60	Tmp	129	0.108	12:24:23	12:24:27	0	+1	9°									
61	Tmp	129	0.370	12:24:55	12:25:41	0	+43	11°									
62	Tmp	132	1.269	12:26:33	12:27:06	0	+30	11°									
64	Tmp	133	2.556	12:28:57	12:30:41	0	+101	11°									
65	Tmp	136	2.980	12:29:42	12:31:12	0	+87	11°									
66	Tmp	138	3.367	12:30:19	12:32:17	0	+115	11°									
67	Tmp	141	3.740	12:30:55	12:33:06	0	+128	11°									

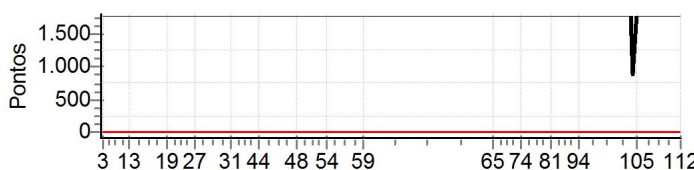


**Moto Clube / Princesa Off Road / Zaitec**

<b>N u m</b>	<b>227</b>	<b>Equipe</b>	227 / Jurandir Manso da Rocha Junior / Jura						
		<b>Patrocinador</b>	Phormula Ativa Farmacia de Manipulação						
		<b>Cat / NL / Largada</b>	JUNIOR / 68 / 09:11:00	<b>Cidade</b>	Recife	Honda Crf-250 X			

PC	Tp	Trc	KmPC	Ideal	Passagem	Pen	Pontos	Col	PC	Tp	Trc	KmPC	Ideal	Passagem	Pen	Pontos	Col					
1	Tmp	3	0.244	09:19:32		0	+1800	14°	68	Tmp	142	3.976	12:32:34		0	+1800	13°					
2	Tmp	4	0.683	09:20:21		0	+1800	14°	69	Tmp	143	4.080	12:32:48		0	+1800	13°					
3	Tmp	5	0.936	09:20:52		0	+1800	14°	70	Tmp	146	0.499	12:39:44		0	+1800	13°					
4	Tmp	7	3.229	09:24:17		0	+1800	14°	71	Tmp	147	0.971	12:40:26		0	+1800	13°					
5	Tmp	8	0.677	09:25:33		0	+1800	14°	72	Tmp	149	2.172	12:42:09		0	+1800	13°					
6	Tmp	11	0.934	09:26:16		0	+1800	14°	73	Tmp	151	2.391	12:42:29		0	+1800	13°					
7	Tmp	13	1.394	09:29:02		0	+1800	14°	74	Tmp	155	3.575	12:44:32		0	+1800	13°					
8	Tmp	14	2.343	09:30:30		0	+1800	14°	75	Tmp	157	4.884	12:46:30		0	+1800	13°					
9	Tmp	14	2.796	09:31:09		0	+1800	14°	76	Tmp	161	1.068	12:56:03		0	+1800	13°					
10	Tmp	19	3.297	09:32:12		0	+1800	14°	78	Tmp	161	1.930	12:57:34		0	+1800	13°					
11	Tmp	20	3.360	09:32:18		0	+1800	14°	79	Tmp	161	2.083	12:57:51		0	+1800	13°					
12	Tmp	22	3.907	09:33:29		0	+1800	14°	80	Tmp	162	2.729	12:58:55		0	+1800	13°					
13	Tmp	23	3.958	09:33:36		0	+1800	14°	81	Tmp	163	3.050	12:59:28		0	+1800	13°					
19	Tmp	31	0.725	09:51:53		0	+1800	14°	82	Tmp	165	3.776	13:00:37		0	+1800	13°					
20	Tmp	31	2.040	09:53:41		0	+1800	14°	83	Tmp	165	3.875	13:00:48		0	+1800	13°					
21	Tmp	33	3.149	09:55:19		0	+1800	14°	84	Tmp	166	4.281	13:01:30		0	+1800	13°					
22	Tmp	40	0.283	10:01:55		0	+1800	14°	85	Tmp	167	5.220	13:02:52		0	+1800	13°					
23	Tmp	41	0.571	10:02:25		0	+1800	14°	86	Tmp	169	5.922	13:03:57		0	+1800	13°					
24	Tmp	43	1.576	10:03:44		0	+1800	14°	87	Tmp	171	6.150	13:04:24		0	+1800	13°					
25	Tmp	46	1.932	10:04:23		0	+1800	14°	88	Tmp	172	6.328	13:04:45		0	+1800	13°					
26	Tmp	47	2.091	10:04:45		0	+1800	14°	89	Tmp	173	7.034	13:06:05		0	+1800	13°					
27	Tmp	49	2.658	10:05:49		0	+1800	14°	90	Tmp	177	7.847	13:07:39		0	+1800	13°					
30	Tmp	58	0.817	10:22:07		0	+1800	14°	91	Tmp	179	8.020	13:07:56		0	+1800	13°					
31	Tmp	58	1.407	10:23:03		0	+1800	14°	92	Tmp	180	9.060	13:09:38		0	+1800	13°					
32	Tmp	59	2.304	10:24:29		0	+1800	14°	93	Tmp	182	9.470	13:10:27		0	+1800	13°					
33	Tmp	61	3.608	10:26:33		0	+1800	14°	94	Tmp	184	0.534	13:13:00		0	+1800	13°					
34	Tmp	65	4.344	10:27:43		0	+1800	14°	95	Tmp	188	0.479	13:25:48		0	+1800	13°					
35	Tmp	66	5.030	10:28:42		0	+1800	14°	96	Tmp	189	1.193	13:26:51		0	+1800	13°					
36	Tmp	72	7.030	10:32:03		0	+1800	14°	97	Tmp	192	3.482	13:30:05		0	+1800	13°					
37	Tmp	74	7.200	10:32:23		0	+1800	14°	98	Tmp	192	3.559	13:30:16		0	+1800	13°					
38	Tmp	74	7.355	10:32:41		0	+1800	14°	99	Tmp	194	0.000	13:33:13		0	+1800	13°					
39	Tmp	76	7.880	10:33:34		0	+1800	14°	100	Tmp	195	2.181	13:36:11		0	+1800	13°					
40	Tmp	78	8.460	10:34:28		0	+1800	14°	101	Tmp	195	3.012	13:37:45		0	+1800	13°					
41	Tmp	79	8.729	10:34:52		0	+1800	14°	102	Tmp	195	3.200	13:38:06		0	+1800	13°					
42	Tmp	79	9.206	10:35:34		0	+1800	14°	103	Pass	196	0.000	13:39:17		0	+900	13°					
43	Tmp	81	9.775	10:36:24		0	+1800	14°	105	Tmp	199	0.720	13:41:02		0	+1800	13°					
44	Tmp	81	10.040	10:36:48		0	+1800	14°	107	Tmp	207	2.122	13:50:35		0	+1800	13°					
45	Tmp	86	2.792	10:50:06		0	+1800	14°	108	Tmp	214	1.014	13:57:17		0	+1800	13°					
46	Tmp	91	3.735	10:52:12		0	+1800	14°	109	Tmp	216	1.530	13:58:20		0	+1800	13°					
47	Tmp	92	4.089	10:52:49		0	+1800	14°	110	Tmp	219	2.258	13:59:40		0	+1800	13°					
48	Tmp	93	5.727	10:55:26		0	+1800	14°	111	Tmp	221	2.698	14:00:35		0	+1800	13°					
49	Tmp	98	0.424	11:05:01		0	+1800	14°	112	Tmp	222	3.658	14:02:30		0	+1800	13°					
51	Tmp	100	1.618	11:06:57		0	+1800	14°	<b>Etapa B</b>													
52	Tmp	104	2.192	11:08:41		0	+1800	14°	Num	227	A	NC	PG	0	B	NC	PG	0	Tot PG	0	Col.	14°
53	Tmp	105	2.376	11:09:03		0	+1800	14°														
54	Tmp	108	2.895	11:10:16		0	+1800	14°														
55	Tmp	113	4.003	11:17:34		0	+1800	14°														
56	Tmp	117	4.359	11:18:33		0	+1800	14°														
57	Tmp	120	5.310	11:20:08		0	+1800	14°														
58	Tmp	121	5.967	11:21:15		0	+1800	14°														
59	Tmp	123	9.806	11:27:30		0	+1800	14°														
<b>Etapa A</b>		Num	227	Pen	0	PCZ	0	Total PP	91800	PG	0											
60	Tmp	129	0.108	12:25:23		0	+1800	13°														
61	Tmp	129	0.370	12:25:55		0	+1800	13°														
62	Tmp	132	1.269	12:27:33		0	+1800	13°														
64	Tmp	133	2.556	12:29:57		0	+1800	13°														
65	Tmp	136	2.980	12:30:42		0	+1800	13°														
66	Tmp	138	3.367	12:31:19		0	+1800	13°														
67	Tmp	141	3.740	12:31:55		0	+1800	13°														

Num	227	A	NC	PG	0	B	NC	PG	0	Tot PG	0	Col.	14°
-----	-----	---	----	----	---	---	----	----	---	--------	---	------	-----

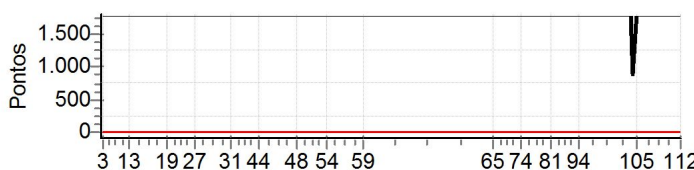


**Moto Clube / Princesa Off Road / Zaitec**

<b>N u m</b>	<b>230</b>	<b>Equipe</b>	230 / Jose Eduardo R M Sena / Plastico					
		<b>Patrocinador</b>	Prefeitura de Paulo Afonso, Je Embalagens					
		<b>Cat / NL / Largada</b>	JUNIOR / 59 / 09:06:30			<b>Cidade</b>	Paulo Afonso	

PC	Tp	Trc	KmPC	Ideal	Passagem	Pen	Pontos	Col	PC	Tp	Trc	KmPC	Ideal	Passagem	Pen	Pontos	Col					
1	Tmp	3	0.244	09:15:02		0	+1800	15°	68	Tmp	142	3.976	12:28:04		0	+1800	15°					
2	Tmp	4	0.683	09:15:51		0	+1800	15°	69	Tmp	143	4.080	12:28:18		0	+1800	15°					
3	Tmp	5	0.936	09:16:22		0	+1800	15°	70	Tmp	146	0.499	12:35:14		0	+1800	15°					
4	Tmp	7	3.229	09:19:47		0	+1800	15°	71	Tmp	147	0.971	12:35:56		0	+1800	15°					
5	Tmp	8	0.677	09:21:03		0	+1800	15°	72	Tmp	149	2.172	12:37:39		0	+1800	15°					
6	Tmp	11	0.934	09:21:46		0	+1800	15°	73	Tmp	151	2.391	12:37:59		0	+1800	15°					
7	Tmp	13	1.394	09:24:32		0	+1800	15°	74	Tmp	155	3.575	12:40:02		0	+1800	15°					
8	Tmp	14	2.343	09:26:00		0	+1800	15°	75	Tmp	157	4.884	12:42:00		0	+1800	15°					
9	Tmp	14	2.796	09:26:39		0	+1800	15°	76	Tmp	161	1.068	12:51:33		0	+1800	15°					
10	Tmp	19	3.297	09:27:42		0	+1800	15°	78	Tmp	161	1.930	12:53:04		0	+1800	15°					
11	Tmp	20	3.360	09:27:48		0	+1800	15°	79	Tmp	161	2.083	12:53:21		0	+1800	15°					
12	Tmp	22	3.907	09:28:59		0	+1800	15°	80	Tmp	162	2.729	12:54:25		0	+1800	15°					
13	Tmp	23	3.958	09:29:06		0	+1800	15°	81	Tmp	163	3.050	12:54:58		0	+1800	15°					
19	Tmp	31	0.725	09:47:23		0	+1800	15°	82	Tmp	165	3.776	12:56:07		0	+1800	15°					
20	Tmp	31	2.040	09:49:11		0	+1800	15°	83	Tmp	165	3.875	12:56:18		0	+1800	15°					
21	Tmp	33	3.149	09:50:49		0	+1800	15°	84	Tmp	166	4.281	12:57:00		0	+1800	15°					
22	Tmp	40	0.283	09:57:25		0	+1800	15°	85	Tmp	167	5.220	12:58:22		0	+1800	15°					
23	Tmp	41	0.571	09:57:55		0	+1800	15°	86	Tmp	169	5.922	12:59:27		0	+1800	15°					
24	Tmp	43	1.576	09:59:14		0	+1800	15°	87	Tmp	171	6.150	12:59:54		0	+1800	15°					
25	Tmp	46	1.932	09:59:53		0	+1800	15°	88	Tmp	172	6.328	13:00:15		0	+1800	15°					
26	Tmp	47	2.091	10:00:15		0	+1800	15°	89	Tmp	173	7.034	13:01:35		0	+1800	15°					
27	Tmp	49	2.658	10:01:19		0	+1800	15°	90	Tmp	177	7.847	13:03:09		0	+1800	15°					
30	Tmp	58	0.817	10:17:37		0	+1800	15°	91	Tmp	179	8.020	13:03:26		0	+1800	15°					
31	Tmp	58	1.407	10:18:33		0	+1800	15°	92	Tmp	180	9.060	13:05:08		0	+1800	15°					
32	Tmp	59	2.304	10:19:59		0	+1800	15°	93	Tmp	182	9.470	13:05:57		0	+1800	15°					
33	Tmp	61	3.608	10:22:03		0	+1800	15°	94	Tmp	184	0.534	13:08:30		0	+1800	15°					
34	Tmp	65	4.344	10:23:13		0	+1800	15°	95	Tmp	188	0.479	13:21:18		0	+1800	15°					
35	Tmp	66	5.030	10:24:12		0	+1800	15°	96	Tmp	189	1.193	13:22:21		0	+1800	15°					
36	Tmp	72	7.030	10:27:33		0	+1800	15°	97	Tmp	192	3.482	13:25:35		0	+1800	15°					
37	Tmp	74	7.200	10:27:53		0	+1800	15°	98	Tmp	192	3.559	13:25:46		0	+1800	15°					
38	Tmp	74	7.355	10:28:11		0	+1800	15°	99	Tmp	194	0.000	13:28:43		0	+1800	15°					
39	Tmp	76	7.880	10:29:04		0	+1800	15°	100	Tmp	195	2.181	13:31:41		0	+1800	15°					
40	Tmp	78	8.460	10:29:58		0	+1800	15°	101	Tmp	195	3.012	13:33:15		0	+1800	15°					
41	Tmp	79	8.729	10:30:22		0	+1800	15°	102	Tmp	195	3.200	13:33:36		0	+1800	15°					
42	Tmp	79	9.206	10:31:04		0	+1800	15°	103	Pass	196	0.000	13:34:47		0	+900	15°					
43	Tmp	81	9.775	10:31:54		0	+1800	15°	105	Tmp	199	0.720	13:36:32		0	+1800	15°					
44	Tmp	81	10.040	10:32:18		0	+1800	15°	107	Tmp	207	2.122	13:46:05		0	+1800	15°					
45	Tmp	86	2.792	10:45:36		0	+1800	15°	108	Tmp	214	1.014	13:52:47		0	+1800	15°					
46	Tmp	91	3.735	10:47:42		0	+1800	15°	109	Tmp	216	1.530	13:53:50		0	+1800	15°					
47	Tmp	92	4.089	10:48:19		0	+1800	15°	110	Tmp	219	2.258	13:55:10		0	+1800	15°					
48	Tmp	93	5.727	10:50:56		0	+1800	15°	111	Tmp	221	2.698	13:56:05		0	+1800	15°					
49	Tmp	98	0.424	11:00:31		0	+1800	15°	112	Tmp	222	3.658	13:58:00		0	+1800	15°					
51	Tmp	100	1.618	11:02:27		0	+1800	15°	<b>Etapa B</b>													
52	Tmp	104	2.192	11:04:11		0	+1800	15°	Num	230	A	NC	PG	0	B	NC	PG	0	Tot PG	0	Col.	15°
53	Tmp	105	2.376	11:04:33		0	+1800	15°														
54	Tmp	108	2.895	11:05:46		0	+1800	15°														
55	Tmp	113	4.003	11:13:04		0	+1800	15°														
56	Tmp	117	4.359	11:14:03		0	+1800	15°														
57	Tmp	120	5.310	11:15:38		0	+1800	15°														
58	Tmp	121	5.967	11:16:45		0	+1800	15°														
59	Tmp	123	9.806	11:23:00		0	+1800	15°														
<b>Etapa A</b>									Num	230	Pen	0	PCZ	0	Total PP	91800	PG	0				
60	Tmp	129	0.108	12:20:53		0	+1800	15°														
61	Tmp	129	0.370	12:21:25		0	+1800	15°														
62	Tmp	132	1.269	12:23:03		0	+1800	15°														
64	Tmp	133	2.556	12:25:27		0	+1800	15°														
65	Tmp	136	2.980	12:26:12		0	+1800	15°														
66	Tmp	138	3.367	12:26:49		0	+1800	15°														
67	Tmp	141	3.740	12:27:25		0	+1800	15°														

<b>Etapa B</b>	Num	230	Pen	0	PCZ	0	Total PP	87300	PG	0			
Num	230	A	NC	PG	0	B	NC	PG	0	Tot PG	0	Col.	15°

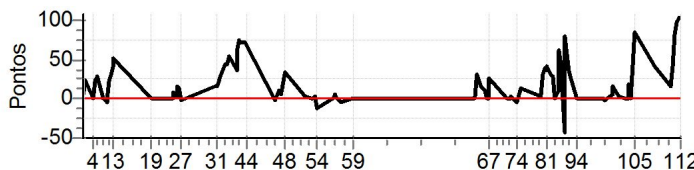


**Moto Clube / Princesa Off Road / Zaitec**

<b>N u m</b>	<b>238</b>	<b>Equipe</b>	238 / Filipe Fernandes de Deus						
		<b>Patrocinador</b>	Traclin, Moto Nanuque Honda						
		<b>Cat / NL / Largada</b>	JUNIOR / 55 / 09:04:30	<b>Cidade</b>	Vitoria-ES	Honda Crf-230			

PC	Tp	Trc	KmPC	Ideal	Passagem	Pen	Pontos	Col	PC	Tp	Trc	KmPC	Ideal	Passagem	Pen	Pontos	Col
1	Tmp	3	0.244	09:13:02	09:13:11	0	+6	2°	68	Tmp	142	3.976	12:26:04	12:26:29	0	+22	3°
2	Tmp	4	0.683	09:13:51	09:14:16	0	+22	2°	69	Tmp	143	4.080	12:26:18	12:26:46	0	+25	2°
3	Tmp	5	0.936	09:14:22	09:14:48	0	+23	1°	70	Tmp	146	0.499	12:33:14	12:33:17	0	+0	2°
4	Tmp	7	3.229	09:17:47	09:17:47	0	+0	1°	71	Tmp	147	0.971	12:33:56	12:34:00	0	+1	2°
5	Tmp	8	0.677	09:19:03	09:19:30	0	+24	2°	72	Tmp	149	2.172	12:35:39	12:35:43	0	+1	2°
6	Tmp	11	0.934	09:19:46	09:20:17	0	+28	1°	73	Tmp	151	2.391	12:35:59	12:36:06	0	+4	2°
7	Tmp	13	1.394	09:22:32	09:22:30	0	-0	1°	74	Tmp	155	3.575	12:38:02	12:37:58	0	-4	2°
8	Tmp	14	2.343	09:24:00	09:23:56	0	-4	1°	75	Tmp	157	4.884	12:40:00	12:40:17	0	+14	2°
9	Tmp	14	2.796	09:24:39	09:24:39	0	+0	1°	76	Tmp	161	1.068	12:49:33	12:49:39	0	+3	2°
10	Tmp	19	3.297	09:25:42	09:26:10	0	+25	1°	78	Tmp	161	1.930	12:51:04	12:51:39	0	+32	2°
11	Tmp	20	3.360	09:25:48	09:26:24	0	+33	1°	79	Tmp	161	2.083	12:51:21	12:52:03	0	+39	1°
12	Tmp	22	3.907	09:26:59	09:27:45	0	+43	1°	80	Tmp	162	2.729	12:52:25	12:53:06	0	+38	1°
13	Tmp	23	3.958	09:27:06	09:28:01	0	+52	1°	81	Tmp	163	3.050	12:52:58	12:53:44	0	+43	1°
19	Tmp	31	0.725	09:45:23	09:45:24	0	+0	1°	82	Tmp	165	3.776	12:54:07	12:54:41	0	+31	1°
20	Tmp	31	2.040	09:47:11	09:47:09	0	-0	1°	83	Tmp	165	3.875	12:54:18	12:54:53	0	+32	1°
21	Tmp	33	3.149	09:48:49	09:48:52	0	+0	1°	84	Tmp	166	4.281	12:55:00	12:55:32	0	+29	1°
22	Tmp	40	0.283	09:55:25	09:55:29	0	+1	1°	85	Tmp	167	5.220	12:56:22	12:56:27	0	+2	1°
23	Tmp	41	0.571	09:55:55	09:56:07	0	+9	1°	86	Tmp	169	5.922	12:57:27	12:57:35	0	+5	1°
24	Tmp	43	1.576	09:57:14	09:57:21	0	+4	1°	87	Tmp	171	6.150	12:57:54	12:58:07	0	+10	1°
25	Tmp	46	1.932	09:57:53	09:58:11	0	+15	1°	88	Tmp	172	6.328	12:58:15	12:59:20	0	+62	1°
26	Tmp	47	2.091	09:58:15	09:58:31	0	+13	1°	89	Tmp	173	7.034	12:59:35	13:00:22	0	+44	1°
27	Tmp	49	2.658	09:59:19	09:59:16	0	-1	1°	90	Tmp	177	7.847	13:01:09	13:00:52	0	-43	1°
30	Tmp	58	0.817	10:15:37	10:15:56	0	+16	1°	91	Tmp	179	8.020	13:01:26	13:02:49	0	+80	1°
31	Tmp	58	1.407	10:16:33	10:16:53	0	+17	1°	92	Tmp	180	9.060	13:03:08	13:03:48	0	+37	1°
32	Tmp	59	2.304	10:17:59	10:18:33	0	+31	1°	93	Tmp	182	9.470	13:03:57	13:04:27	0	+27	1°
33	Tmp	61	3.608	10:20:03	10:20:51	0	+45	1°	94	Tmp	184	0.534	13:06:30	13:06:35	0	+2	1°
34	Tmp	65	4.344	10:21:13	10:22:01	0	+45	1°	95	Tmp	188	0.479	13:19:18	13:19:20	0	+0	1°
35	Tmp	66	5.030	10:22:12	10:23:11	0	+56	1°	96	Tmp	189	1.193	13:20:21	13:20:18	0	-1	1°
36	Tmp	72	7.030	10:25:33	10:26:12	0	+36	1°	97	Tmp	192	3.482	13:23:35	13:23:44	0	+6	1°
37	Tmp	74	7.200	10:25:53	10:26:58	0	+62	1°	98	Tmp	192	3.559	13:23:46	13:24:04	0	+15	1°
38	Tmp	74	7.355	10:26:11	10:27:17	0	+63	1°	99	Tmp	194	0.000	13:26:43	13:26:49	0	+3	1°
39	Tmp	76	7.880	10:27:04	10:28:23	0	+76	1°	100	Tmp	195	2.181	13:29:41	13:29:43	0	+0	1°
40	Tmp	78	8.460	10:27:58	10:29:15	0	+74	1°	101	Tmp	195	3.012	13:31:15	13:31:18	0	+0	1°
41	Tmp	79	8.729	10:28:22	10:29:38	0	+73	1°	102	Tmp	195	3.200	13:31:36	13:31:59	0	+20	1°
42	Tmp	79	9.206	10:29:04	10:30:19	0	+72	1°	103	Pass	196	0.000	13:32:47	13:36:24	0	+0	1°
43	Tmp	81	9.775	10:29:54	10:31:10	0	+73	1°	105	Tmp	199	0.720	13:34:32	13:36:00	0	+85	1°
44	Tmp	81	10.040	10:30:18	10:31:28	0	+67	1°	107	Tmp	207	2.122	13:44:05	13:44:50	0	+42	1°
45	Tmp	86	2.792	10:43:36	10:43:33	0	-1	1°	108	Tmp	214	1.014	13:50:47	13:51:06	0	+16	1°
46	Tmp	91	3.735	10:45:42	10:45:55	0	+10	1°	109	Tmp	216	1.530	13:51:50	13:52:34	0	+41	1°
47	Tmp	92	4.089	10:46:19	10:46:29	0	+7	1°	110	Tmp	219	2.258	13:53:10	13:54:37	0	+84	1°
48	Tmp	93	5.727	10:48:56	10:49:33	0	+34	1°	111	Tmp	221	2.698	13:54:05	13:55:47	0	+99	1°
49	Tmp	98	0.424	10:58:31	10:58:38	0	+4	1°	112	Tmp	222	3.658	13:56:00	13:57:52	0	+109	1°
51	Tmp	100	1.618	11:00:27	11:00:31	0	+1	1°	<b>Etapa B</b> Num 238 Pen 0 PCZ 6 Total PP 1237 PG 25								
52	Tmp	104	2.192	11:02:11	11:02:16	0	+2	1°	Num 238 A 1° PG 25 B 1° PG 25 Tot PG 50 Col. 1°								
53	Tmp	105	2.376	11:02:33	11:02:39	0	+3	1°									
54	Tmp	108	2.895	11:03:46	11:03:39	0	-13	1°									
55	Tmp	113	4.003	11:11:04	11:11:09	0	+2	1°									
56	Tmp	117	4.359	11:12:03	11:12:12	0	+6	1°									
57	Tmp	120	5.310	11:13:38	11:13:41	0	+0	1°									
58	Tmp	121	5.967	11:14:45	11:14:41	0	-4	1°									
59	Tmp	123	9.806	11:21:00	11:20:59	0	-0	1°									
<b>Etapa A</b> Num 238 Pen 0 PCZ 8 Total PP 1196 PG 25																	
60	Tmp	129	0.108	12:18:53	12:18:55	0	+0	8°									
61	Tmp	129	0.370	12:19:25	12:20:00	0	+32	10°									
62	Tmp	132	1.269	12:21:03	12:21:21	0	+15	7°									
64	Tmp	133	2.556	12:23:27	12:23:40	0	+10	7°									
65	Tmp	136	2.980	12:24:12	12:24:14	0	+0	7°									
66	Tmp	138	3.367	12:24:49	12:24:54	0	+2	7°									
67	Tmp	141	3.740	12:25:25	12:25:55	0	+27	6°									

<b>Etapa B</b>	Num	238	Pen	0	PCZ	6	Total PP	1237	PG	25
	Num	238	A	1°	PG	25	B	1°	PG	25
			Tot PG	50	Col.	1°				



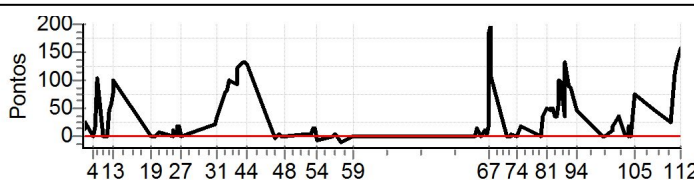
**Moto Clube / Princesa Off Road / Zaitec**



<b>N u m</b>	<b>248</b>	<b>Equipe</b>	248 / Djon Zomer / Djon						
		<b>Patrocinador</b>	Md Dritribuidora de Frios Construtora Fraga Copobr						
		<b>Cat / NL / Largada</b>	JUNIOR / 56 / 09:05:00	<b>Cidade</b>	Sao Ludgero	Yamaha			

PC	Tp	Trc	KmPC	Ideal	Passagem	Pen	Pontos	Col	PC	Tp	Trc	KmPC	Ideal	Passagem	Pen	Pontos	Col
1	Tmp	3	0.244	09:13:32	09:13:47	0	+12	4°	68	Tmp	142	3.976	12:26:34	12:29:57	0	+200	10°
2	Tmp	4	0.683	09:14:21	09:14:38	0	+14	1°	69	Tmp	143	4.080	12:26:48	12:28:40	0	+109	10°
3	Tmp	5	0.936	09:14:52	09:15:20	0	+25	2°	70	Tmp	146	0.499	12:33:44	12:33:46	0	+0	10°
4	Tmp	7	3.229	09:18:17	09:18:18	0	+0	2°	71	Tmp	147	0.971	12:34:26	12:34:30	0	+1	10°
5	Tmp	8	0.677	09:19:33	09:19:54	0	+18	1°	72	Tmp	149	2.172	12:36:09	12:36:12	0	+0	10°
6	Tmp	11	0.934	09:20:16	09:22:02	0	+103	7°	73	Tmp	151	2.391	12:36:29	12:36:36	0	+4	10°
7	Tmp	13	1.394	09:23:02	09:23:04	0	+0	6°	74	Tmp	155	3.575	12:38:32	12:38:30	0	-0	10°
8	Tmp	14	2.343	09:24:30	09:24:30	0	+0	6°	75	Tmp	157	4.884	12:40:30	12:40:50	0	+17	10°
9	Tmp	14	2.796	09:25:09	09:25:12	0	+0	6°	76	Tmp	161	1.068	12:50:03	12:50:06	0	+0	9°
10	Tmp	19	3.297	09:26:12	09:27:01	0	+46	6°	78	Tmp	161	1.930	12:51:34	12:52:15	0	+38	9°
11	Tmp	20	3.360	09:26:18	09:27:18	0	+57	4°	79	Tmp	161	2.083	12:51:51	12:52:38	0	+44	9°
12	Tmp	22	3.907	09:27:29	09:28:51	0	+79	4°	80	Tmp	162	2.729	12:52:55	12:53:47	0	+49	7°
13	Tmp	23	3.958	09:27:36	09:29:19	0	+100	3°	81	Tmp	163	3.050	12:53:28	12:54:23	0	+52	7°
19	Tmp	31	0.725	09:45:53	09:45:53	0	+0	3°	82	Tmp	165	3.776	12:54:37	12:55:28	0	+48	7°
20	Tmp	31	2.040	09:47:41	09:47:39	0	-0	3°	83	Tmp	165	3.875	12:54:48	12:55:43	0	+52	7°
21	Tmp	33	3.149	09:49:19	09:49:30	0	+8	3°	84	Tmp	166	4.281	12:55:30	12:56:25	0	+52	7°
22	Tmp	40	0.283	09:55:55	09:55:59	0	+1	3°	85	Tmp	167	5.220	12:56:52	12:57:32	0	+37	6°
23	Tmp	41	0.571	09:56:25	09:56:39	0	+11	3°	86	Tmp	169	5.922	12:57:57	12:58:38	0	+38	5°
24	Tmp	43	1.576	09:57:44	09:57:50	0	+3	3°	87	Tmp	171	6.150	12:58:24	12:59:28	0	+61	5°
25	Tmp	46	1.932	09:58:23	09:58:43	0	+17	3°	88	Tmp	172	6.328	12:58:45	13:00:30	0	+102	4°
26	Tmp	47	2.091	09:58:45	09:59:05	0	+17	2°	89	Tmp	173	7.034	13:00:05	13:01:44	0	+96	4°
27	Tmp	49	2.658	09:59:49	09:59:53	0	+1	2°	90	Tmp	177	7.847	13:01:39	13:02:19	0	+37	4°
30	Tmp	58	0.817	10:16:07	10:16:33	0	+23	2°	91	Tmp	179	8.020	13:01:56	13:04:11	0	+132	4°
31	Tmp	58	1.407	10:17:03	10:17:41	0	+35	2°	92	Tmp	180	9.060	13:03:38	13:05:12	0	+91	3°
32	Tmp	59	2.304	10:18:29	10:19:31	0	+59	2°	93	Tmp	182	9.470	13:04:27	13:05:56	0	+86	3°
33	Tmp	61	3.608	10:20:33	10:21:56	0	+80	2°	94	Tmp	184	0.534	13:07:00	13:07:49	0	+46	3°
34	Tmp	65	4.344	10:21:43	10:23:10	0	+84	2°	95	Tmp	188	0.479	13:19:48	13:19:52	0	+1	3°
35	Tmp	66	5.030	10:22:42	10:24:24	0	+99	2°	96	Tmp	189	1.193	13:20:51	13:20:49	0	-0	3°
36	Tmp	72	7.030	10:26:03	10:27:38	0	+92	2°	97	Tmp	192	3.482	13:24:05	13:24:18	0	+10	3°
37	Tmp	74	7.200	10:26:23	10:28:24	0	+118	2°	98	Tmp	192	3.559	13:24:16	13:24:38	0	+19	3°
38	Tmp	74	7.355	10:26:41	10:28:44	0	+120	2°	99	Tmp	194	0.000	13:27:13	13:27:51	0	+35	3°
39	Tmp	76	7.880	10:27:34	10:29:41	0	+124	2°	100	Tmp	195	2.181	13:30:11	13:30:18	0	+4	3°
40	Tmp	78	8.460	10:28:28	10:30:40	0	+129	2°	101	Tmp	195	3.012	13:31:45	13:31:47	0	+0	3°
41	Tmp	79	8.729	10:28:52	10:31:07	0	+132	2°	102	Tmp	195	3.200	13:32:06	13:32:27	0	+18	3°
42	Tmp	79	9.206	10:29:34	10:31:48	0	+131	2°	103	Pass	196	0.000	13:33:17	13:34:34	0	+0	3°
43	Tmp	81	9.775	10:30:24	10:32:38	0	+131	2°	105	Tmp	199	0.720	13:35:02	13:36:20	0	+75	3°
44	Tmp	81	10.040	10:30:48	10:32:59	0	+128	2°	107	Tmp	207	2.122	13:44:35	13:45:25	0	+47	3°
45	Tmp	86	2.792	10:44:06	10:44:02	0	-4	2°	108	Tmp	214	1.014	13:51:17	13:51:47	0	+27	3°
46	Tmp	91	3.735	10:46:12	10:46:18	0	+3	2°	109	Tmp	216	1.530	13:52:20	13:53:30	0	+67	3°
47	Tmp	92	4.089	10:46:49	10:46:49	0	+0	2°	110	Tmp	219	2.258	13:53:40	13:55:34	0	+111	2°
48	Tmp	93	5.727	10:49:26	10:49:27	0	+0	2°	111	Tmp	221	2.698	13:54:35	13:56:51	0	+133	2°
49	Tmp	98	0.424	10:59:01	10:59:09	0	+5	2°	112	Tmp	222	3.658	13:56:30	13:59:09	0	+156	2°
51	Tmp	100	1.618	11:00:57	11:01:05	0	+5	2°	<b>Etapa B</b> Num 248 Pen 0 PCZ 8 Total PP 2333 PG 22								
52	Tmp	104	2.192	11:02:41	11:02:58	0	+14	2°	Num 248 A 2° PG 22 B 2° PG 22 Tot PG 44 Col. 2°								
53	Tmp	105	2.376	11:03:03	11:03:21	0	+15	2°									
54	Tmp	108	2.895	11:04:16	11:04:11	0	-7	2°									
55	Tmp	113	4.003	11:11:34	11:11:33	0	-0	2°									
56	Tmp	117	4.359	11:12:33	11:12:39	0	+3	2°									
57	Tmp	120	5.310	11:14:08	11:14:10	0	+0	2°									
58	Tmp	121	5.967	11:15:15	11:15:09	0	-10	2°									
59	Tmp	123	9.806	11:21:30	11:21:31	0	+0	2°									
<b>Etapa A</b> Num 248 Pen 0 PCZ 11 Total PP 2063 PG 22																	
60	Tmp	129	0.108	12:19:23	12:19:23	0	+0	7°									
61	Tmp	129	0.370	12:19:55	12:20:13	0	+15	1°									
62	Tmp	132	1.269	12:21:33	12:21:32	0	-0	1°									
64	Tmp	133	2.556	12:23:57	12:24:11	0	+11	1°									
65	Tmp	136	2.980	12:24:42	12:24:48	0	+3	1°									
66	Tmp	138	3.367	12:25:19	12:25:44	0	+22	4°									
67	Tmp	141	3.740	12:25:55	12:29:05	0	+187	9°									

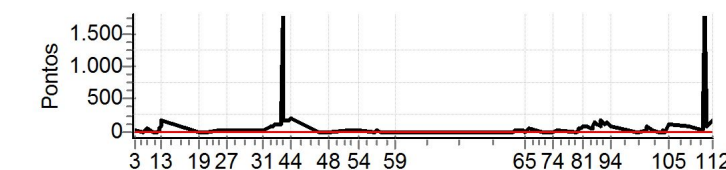
<b>Etapa B</b>	Num	248	Pen	0	PCZ	8	Total PP	2333	PG	22
	Num	248	A	2°	PG	22	B	2°	PG	22
			Tot PG	44	Col.	2°				



**Moto Clube / Princesa Off Road / Zaitec**

<b>N u m</b>	<b>250</b>	<b>Equipe</b>	250 / Edvaldo Feitosa Freire Junior / Gado						
		<b>Patrocinador</b>	Prado Imoveis, Loteamento Basevi Rocha Leite Advoc						
		<b>Cat / NL / Largada</b>	JUNIOR / 57 / 09:05:30			<b>Cidade</b>	Prado		Honda Cr-30

PC	Tp	Trc	KmPC	Ideal	Passagem	Pen	Pontos	Col	PC	Tp	Trc	KmPC	Ideal	Passagem	Pen	Pontos	Col
1	Tmp	3	0.244	09:14:02	09:14:20	0	+15	8°	68	Tmp	142	3.976	12:27:04	12:28:05	0	+58	6°
2	Tmp	4	0.683	09:14:51	09:15:13	0	+19	5°	69	Tmp	143	4.080	12:27:18	12:28:24	0	+63	6°
3	Tmp	5	0.936	09:15:22	09:15:50	0	+25	4°	70	Tmp	146	0.499	12:34:14	12:34:16	0	+0	6°
4	Tmp	7	3.229	09:18:47	09:18:51	0	+1	4°	71	Tmp	147	0.971	12:34:56	12:34:59	0	+0	6°
5	Tmp	8	0.677	09:20:03	09:20:34	0	+28	3°	72	Tmp	149	2.172	12:36:39	12:36:41	0	+0	6°
6	Tmp	11	0.934	09:20:46	09:21:32	0	+43	2°	73	Tmp	151	2.391	12:36:59	12:37:03	0	+1	6°
7	Tmp	13	1.394	09:23:32	09:23:38	0	+3	2°	74	Tmp	155	3.575	12:39:02	12:38:58	0	-4	6°
8	Tmp	14	2.343	09:25:00	09:24:55	0	-7	2°	75	Tmp	157	4.884	12:41:00	12:41:25	0	+22	6°
9	Tmp	14	2.796	09:25:39	09:25:42	0	+0	2°	76	Tmp	161	1.068	12:50:33	12:50:41	0	+5	6°
10	Tmp	19	3.297	09:26:42	09:27:19	0	+34	2°	78	Tmp	161	1.930	12:52:04	12:52:59	0	+52	6°
11	Tmp	20	3.360	09:26:48	09:27:51	0	+60	2°	79	Tmp	161	2.083	12:52:21	12:53:24	0	+60	5°
12	Tmp	22	3.907	09:27:59	09:29:26	0	+84	2°	80	Tmp	162	2.729	12:53:25	12:54:48	0	+80	5°
13	Tmp	23	3.958	09:28:06	09:30:58	0	+169	4°	81	Tmp	163	3.050	12:53:58	12:55:17	0	+76	4°
19	Tmp	31	0.725	09:46:23	09:46:23	0	+0	4°	82	Tmp	165	3.776	12:55:07	12:56:27	0	+77	3°
20	Tmp	31	2.040	09:48:11	09:48:07	0	-4	4°	83	Tmp	165	3.875	12:55:18	12:56:42	0	+81	3°
21	Tmp	33	3.149	09:49:49	09:49:52	0	+0	4°	84	Tmp	166	4.281	12:56:00	12:57:25	0	+82	3°
22	Tmp	40	0.283	09:56:25	09:56:34	0	+6	4°	85	Tmp	167	5.220	12:57:22	12:58:24	0	+59	3°
23	Tmp	41	0.571	09:56:55	09:57:13	0	+15	4°	86	Tmp	169	5.922	12:58:27	12:59:27	0	+57	3°
24	Tmp	43	1.576	09:58:14	09:58:28	0	+11	4°	87	Tmp	171	6.150	12:58:54	13:00:10	0	+73	3°
25	Tmp	46	1.932	09:58:53	09:59:27	0	+31	4°	88	Tmp	172	6.328	12:59:15	13:01:28	0	+130	3°
26	Tmp	47	2.091	09:59:15	09:59:51	0	+33	4°	89	Tmp	173	7.034	13:00:35	13:02:41	0	+123	3°
27	Tmp	49	2.658	10:00:19	10:00:44	0	+22	4°	90	Tmp	177	7.847	13:02:09	13:03:21	0	+69	3°
30	Tmp	58	0.817	10:16:37	10:17:07	0	+27	4°	91	Tmp	179	8.020	13:02:26	13:05:14	0	+165	3°
31	Tmp	58	1.407	10:17:33	10:18:10	0	+34	4°	92	Tmp	180	9.060	13:04:08	13:06:18	0	+127	4°
32	Tmp	59	2.304	10:18:59	10:19:54	0	+52	4°	93	Tmp	182	9.470	13:04:57	13:07:12	0	+132	4°
33	Tmp	61	3.608	10:21:03	10:22:25	0	+79	4°	94	Tmp	184	0.534	13:07:30	13:09:05	0	+92	4°
34	Tmp	65	4.344	10:22:13	10:23:40	0	+84	3°	95	Tmp	188	0.479	13:20:18	13:20:23	0	+2	4°
35	Tmp	66	5.030	10:23:12	10:25:01	0	+106	3°	96	Tmp	189	1.193	13:21:21	13:21:20	0	-0	4°
36	Tmp	72	7.030	10:26:33	10:28:20	0	+104	3°	97	Tmp	192	3.482	13:24:35	13:24:44	0	+6	4°
37	Tmp	74	7.200	10:26:53		0	+1800	9°	98	Tmp	192	3.559	13:24:46	13:26:05	0	+76	4°
38	Tmp	74	7.355	10:27:11	10:30:07	0	+173	9°	99	Tmp	194	0.000	13:27:43	13:28:22	0	+36	5°
39	Tmp	76	7.880	10:28:04	10:31:14	0	+187	9°	100	Tmp	195	2.181	13:30:41	13:30:48	0	+4	5°
40	Tmp	78	8.460	10:28:58	10:32:08	0	+187	9°	101	Tmp	195	3.012	13:32:15	13:32:16	0	+0	5°
41	Tmp	79	8.729	10:29:22	10:32:32	0	+187	9°	102	Tmp	195	3.200	13:32:36	13:33:01	0	+22	5°
42	Tmp	79	9.206	10:30:04	10:33:16	0	+189	8°	103	Pass	196	0.000	13:33:47	13:35:17	0	+0	5°
43	Tmp	81	9.775	10:30:54	10:34:09	0	+192	9°	105	Tmp	199	0.720	13:35:32	13:37:25	0	+110	4°
44	Tmp	81	10.040	10:31:18	10:34:40	0	+199	7°	107	Tmp	207	2.122	13:45:05	13:46:27	0	+79	5°
45	Tmp	86	2.792	10:44:36	10:44:30	0	-10	7°	108	Tmp	214	1.014	13:51:47	13:52:12	0	+22	5°
46	Tmp	91	3.735	10:46:42	10:46:48	0	+3	6°	109	Tmp	216	1.530	13:52:50		0	+1800	8°
47	Tmp	92	4.089	10:47:19	10:47:18	0	-0	6°	110	Tmp	219	2.258	13:54:10	13:55:46	0	+93	8°
48	Tmp	93	5.727	10:49:56	10:49:53	0	-1	6°	111	Tmp	221	2.698	13:55:05	13:57:12	0	+124	8°
49	Tmp	98	0.424	10:59:31	10:59:52	0	+18	6°	112	Tmp	222	3.658	13:57:00	14:00:12	0	+189	7°
51	Tmp	100	1.618	11:01:27	11:01:41	0	+11	6°	<b>Etapa B</b> Num 250 Pen 0 PCZ 7 Total PP 4315 PG 14								
52	Tmp	104	2.192	11:03:11	11:03:43	0	+29	6°	Num 250 A 6° PG 15 B 7° PG 14 Tot PG 29 Col. 7°								
53	Tmp	105	2.376	11:03:33	11:04:06	0	+30	6°									
54	Tmp	108	2.895	11:04:46	11:05:01	0	+12	6°									
55	Tmp	113	4.003	11:12:04	11:12:06	0	+0	6°									
56	Tmp	117	4.359	11:13:03	11:13:14	0	+8	6°									
57	Tmp	120	5.310	11:14:38	11:14:41	0	+0	6°									
58	Tmp	121	5.967	11:15:45	11:15:51	0	+3	6°									
59	Tmp	123	9.806	11:22:00	11:21:56	0	-4	6°									
<b>Etapa A</b> Num 250 Pen 0 PCZ 6 Total PP 4339 PG 15																	
60	Tmp	129	0.108	12:19:53	12:19:56	0	+0	6°									
61	Tmp	129	0.370	12:20:25	12:20:51	0	+23	6°									
62	Tmp	132	1.269	12:22:03	12:22:12	0	+6	6°									
64	Tmp	133	2.556	12:24:27	12:24:39	0	+9	6°									
65	Tmp	136	2.980	12:25:12	12:25:15	0	+0	3°									
66	Tmp	138	3.367	12:25:49	12:25:58	0	+6	2°									
67	Tmp	141	3.740	12:26:25	12:26:48	0	+20	1°									

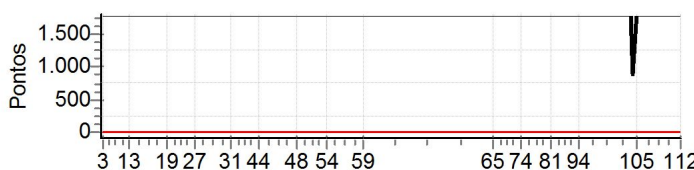


**Moto Clube / Princesa Off Road / Zaitec**

<b>N</b> <b>u</b> <b>m</b>	<b>310</b>	<b>Equipe</b>	310 / Kaio Nascimento Mendes / Baguazinho						
		<b>Patrocinador</b>	JF Steel						
		<b>Cat / NL / Largada</b>	JUNIOR / 69 / 09:11:30			<b>Cidade</b>	Itaberaba		Crf 230

PC	Tp	Trc	KmPC	Ideal	Passagem	Pen	Pontos	Col	PC	Tp	Trc	KmPC	Ideal	Passagem	Pen	Pontos	Col
1	Tmp	3	0.244	09:20:02		0	+1800	13°	68	Tmp	142	3.976	12:33:04		0	+1800	12°
2	Tmp	4	0.683	09:20:51		0	+1800	13°	69	Tmp	143	4.080	12:33:18		0	+1800	12°
3	Tmp	5	0.936	09:21:22		0	+1800	13°	70	Tmp	146	0.499	12:40:14		0	+1800	12°
4	Tmp	7	3.229	09:24:47		0	+1800	13°	71	Tmp	147	0.971	12:40:56		0	+1800	12°
5	Tmp	8	0.677	09:26:03		0	+1800	13°	72	Tmp	149	2.172	12:42:39		0	+1800	12°
6	Tmp	11	0.934	09:26:46		0	+1800	13°	73	Tmp	151	2.391	12:42:59		0	+1800	12°
7	Tmp	13	1.394	09:29:32		0	+1800	13°	74	Tmp	155	3.575	12:45:02		0	+1800	12°
8	Tmp	14	2.343	09:31:00		0	+1800	13°	75	Tmp	157	4.884	12:47:00		0	+1800	12°
9	Tmp	14	2.796	09:31:39		0	+1800	13°	76	Tmp	161	1.068	12:56:33		0	+1800	12°
10	Tmp	19	3.297	09:32:42		0	+1800	13°	78	Tmp	161	1.930	12:58:04		0	+1800	12°
11	Tmp	20	3.360	09:32:48		0	+1800	13°	79	Tmp	161	2.083	12:58:21		0	+1800	12°
12	Tmp	22	3.907	09:33:59		0	+1800	13°	80	Tmp	162	2.729	12:59:25		0	+1800	12°
13	Tmp	23	3.958	09:34:06		0	+1800	13°	81	Tmp	163	3.050	12:59:58		0	+1800	12°
19	Tmp	31	0.725	09:52:23		0	+1800	13°	82	Tmp	165	3.776	13:01:07		0	+1800	12°
20	Tmp	31	2.040	09:54:11		0	+1800	13°	83	Tmp	165	3.875	13:01:18		0	+1800	12°
21	Tmp	33	3.149	09:55:49		0	+1800	13°	84	Tmp	166	4.281	13:02:00		0	+1800	12°
22	Tmp	40	0.283	10:02:25		0	+1800	13°	85	Tmp	167	5.220	13:03:22		0	+1800	12°
23	Tmp	41	0.571	10:02:55		0	+1800	13°	86	Tmp	169	5.922	13:04:27		0	+1800	12°
24	Tmp	43	1.576	10:04:14		0	+1800	13°	87	Tmp	171	6.150	13:04:54		0	+1800	12°
25	Tmp	46	1.932	10:04:53		0	+1800	13°	88	Tmp	172	6.328	13:05:15		0	+1800	12°
26	Tmp	47	2.091	10:05:15		0	+1800	13°	89	Tmp	173	7.034	13:06:35		0	+1800	12°
27	Tmp	49	2.658	10:06:19		0	+1800	13°	90	Tmp	177	7.847	13:08:09		0	+1800	12°
30	Tmp	58	0.817	10:22:37		0	+1800	13°	91	Tmp	179	8.020	13:08:26		0	+1800	12°
31	Tmp	58	1.407	10:23:33		0	+1800	13°	92	Tmp	180	9.060	13:10:08		0	+1800	12°
32	Tmp	59	2.304	10:24:59		0	+1800	13°	93	Tmp	182	9.470	13:10:57		0	+1800	12°
33	Tmp	61	3.608	10:27:03		0	+1800	13°	94	Tmp	184	0.534	13:13:30		0	+1800	12°
34	Tmp	65	4.344	10:28:13		0	+1800	13°	95	Tmp	188	0.479	13:26:18		0	+1800	12°
35	Tmp	66	5.030	10:29:12		0	+1800	13°	96	Tmp	189	1.193	13:27:21		0	+1800	12°
36	Tmp	72	7.030	10:32:33		0	+1800	13°	97	Tmp	192	3.482	13:30:35		0	+1800	12°
37	Tmp	74	7.200	10:32:53		0	+1800	13°	98	Tmp	192	3.559	13:30:46		0	+1800	12°
38	Tmp	74	7.355	10:33:11		0	+1800	13°	99	Tmp	194	0.000	13:33:43		0	+1800	12°
39	Tmp	76	7.880	10:34:04		0	+1800	13°	100	Tmp	195	2.181	13:36:41		0	+1800	12°
40	Tmp	78	8.460	10:34:58		0	+1800	13°	101	Tmp	195	3.012	13:38:15		0	+1800	12°
41	Tmp	79	8.729	10:35:22		0	+1800	13°	102	Tmp	195	3.200	13:38:36		0	+1800	12°
42	Tmp	79	9.206	10:36:04		0	+1800	13°	103	Pass	196	0.000	13:39:47		0	+900	12°
43	Tmp	81	9.775	10:36:54		0	+1800	13°	105	Tmp	199	0.720	13:41:32		0	+1800	12°
44	Tmp	81	10.040	10:37:18		0	+1800	13°	107	Tmp	207	2.122	13:51:05		0	+1800	12°
45	Tmp	86	2.792	10:50:36		0	+1800	13°	108	Tmp	214	1.014	13:57:47		0	+1800	12°
46	Tmp	91	3.735	10:52:42		0	+1800	13°	109	Tmp	216	1.530	13:58:50		0	+1800	12°
47	Tmp	92	4.089	10:53:19		0	+1800	13°	110	Tmp	219	2.258	14:00:10		0	+1800	12°
48	Tmp	93	5.727	10:55:56		0	+1800	13°	111	Tmp	221	2.698	14:01:05		0	+1800	12°
49	Tmp	98	0.424	11:05:31		0	+1800	13°	112	Tmp	222	3.658	14:03:00		0	+1800	12°
51	Tmp	100	1.618	11:07:27		0	+1800	13°	<b>Etapa B</b> Num 310 Pen 0 PCZ 0 Total PP 87300 PG 0								
52	Tmp	104	2.192	11:09:11		0	+1800	13°	Num 310 A NC PG 0 B NC PG 0 Tot PG 0 Col. 13°								
53	Tmp	105	2.376	11:09:33		0	+1800	13°									
54	Tmp	108	2.895	11:10:46		0	+1800	13°									
55	Tmp	113	4.003	11:18:04		0	+1800	13°									
56	Tmp	117	4.359	11:19:03		0	+1800	13°									
57	Tmp	120	5.310	11:20:38		0	+1800	13°									
58	Tmp	121	5.967	11:21:45		0	+1800	13°									
59	Tmp	123	9.806	11:28:00		0	+1800	13°									
<b>Etapa A</b> Num 310 Pen 0 PCZ 0 Total PP 91800 PG 0																	
60	Tmp	129	0.108	12:25:53		0	+1800	12°									
61	Tmp	129	0.370	12:26:25		0	+1800	12°									
62	Tmp	132	1.269	12:28:03		0	+1800	12°									
64	Tmp	133	2.556	12:30:27		0	+1800	12°									
65	Tmp	136	2.980	12:31:12		0	+1800	12°									
66	Tmp	138	3.367	12:31:49		0	+1800	12°									
67	Tmp	141	3.740	12:32:25		0	+1800	12°									

<b>Etapa B</b>	Num	310	Pen	0	PCZ	0	Total PP	87300	PG	0				
	Num	310	A	NC	PG	0	B	NC	PG	0	Tot PG	0	Col.	13°



**Moto Clube / Princesa Off Road / Zaitec**