

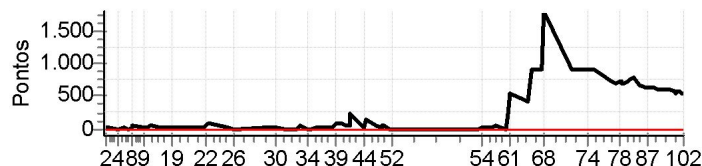
N u m	22	Equipe	22 / Iuri Cunha Silva / Bip-bip						
		Patrocinador	Artour Turismo						
		Cat / NL / Largada	SENIOR / 13 / 08:43:30	Cidade	Feira de Santana	Honda Crf-230			

PC	Tp	Trc	KmPC	Ideal	Passagem	Pen	Pontos	Col
1	Tmp	3	0.750	08:59:25	08:59:25	0	+0	3°
2	Tmp	6	1.650	09:00:43	09:00:54	0	+8	5°
3	Tmp	7	2.120	09:01:18	09:01:24	0	+3	4°
4	Tmp	9	6.010	09:06:15	09:06:15	0	+0	4°
5	Tmp	9	8.520	09:09:23	09:09:27	0	+1	3°
6	Tmp	12	1.310	09:11:31	09:11:24	0	-12	3°
7	Tmp	12	1.770	09:12:40	09:12:59	0	+16	4°
8	Tmp	13	2.030	09:13:18	09:13:54	0	+33	6°
9	Tmp	16	4.210	09:19:09	09:19:18	0	+6	6°
10	Tmp	18	4.610	09:19:47	09:19:58	0	+8	6°
11	Tmp	19	4.990	09:20:31	09:20:42	0	+8	6°
12	Tmp	21	5.530	09:21:41	09:22:17	0	+33	5°
13	Tmp	22	6.010	09:22:38	09:23:25	0	+44	5°
14	Tmp	25	6.820	09:27:03	09:27:18	0	+12	5°
15	Tmp	25	6.940	09:27:21	09:27:37	0	+13	5°
16	Tmp	27	7.500	09:28:27	09:28:34	0	+4	5°
17	Tmp	29	8.040	09:29:21	09:29:36	0	+12	5°
18	Tmp	31	9.600	09:31:31	09:31:43	0	+9	5°
19	Tmp	32	0.360	09:32:22	09:32:35	0	+10	4°
20	Tmp	38	2.110	09:47:13	09:47:18	0	+2	4°
21	Tmp	39	2.810	09:48:26	09:48:41	0	+12	4°
22	Tmp	40	3.030	09:49:00	09:50:00	0	+57	3°
23	Tmp	42	3.930	09:50:49	09:51:55	0	+63	3°
24	Tmp	43	4.430	09:51:48	09:53:05	0	+74	3°
25	Tmp	46	0.180	10:00:21	10:00:40	0	+16	1°
26	Tmp	47	1.700	10:02:49	10:02:46	0	-0	1°
27	Tmp	52	2.400	10:19:02	10:19:10	0	+5	1°
28	Tmp	53	2.980	10:19:47	10:19:54	0	+4	1°
29	Tmp	56	0.510	10:22:45	10:22:51	0	+3	1°
30	Tmp	57	0.880	10:23:29	10:23:46	0	+14	1°
31	Tmp	58	5.000	10:28:09	10:28:08	0	-0	1°
32	Tmp	59	1.100	10:33:46	10:33:45	0	-0	1°
33	Tmp	60	1.860	10:35:30	10:36:10	0	+37	1°
34	Tmp	63	2.200	10:39:08	10:39:00	0	-15	1°
35	Tmp	63	2.600	10:39:53	10:39:49	0	-3	1°
36	Tmp	68	4.270	10:43:10	10:43:41	0	+28	1°
37	Tmp	71	1.140	10:49:14	10:49:43	0	+26	1°
38	Tmp	72	2.200	10:50:39	10:50:44	0	+2	1°
39	Tmp	75	3.120	10:53:13	10:54:39	0	+83	1°
40	Tmp	77	4.850	10:55:55	10:57:26	0	+88	1°
41	Tmp	78	6.030	10:57:31	10:58:31	0	+57	1°
42	Tmp	78	6.840	10:59:43	11:00:45	0	+59	1°
43	Tmp	78	7.010	11:00:11	11:04:02	0	+228	2°
44	Tmp	81	7.910	11:06:23	11:06:55	0	+29	1°
45	Tmp	82	8.330	11:07:42	11:10:00	0	+135	1°
46	Tmp	83	8.390	11:07:50	11:10:15	0	+142	2°
47	Tmp	85	0.900	11:12:27	11:13:17	0	+47	2°
48	Tmp	85	3.200	11:15:27	11:15:58	0	+28	2°
49	Tmp	87	3.420	11:15:50	11:16:27	0	+34	2°
50	Tmp	89	3.940	11:16:55	11:17:33	0	+35	2°
51	Tmp	91	5.740	11:19:39	11:19:31	0	-15	2°
52	Tmp	91	6.000	11:20:05	11:20:04	0	-0	2°

PC	Tp	Trc	KmPC	Ideal	Passagem	Pen	Pontos	Col
59	Tmp	104	8.880	12:17:11	12:20:24	0	+190	2°
60	Tmp	105	9.060	12:17:51	12:26:11	0	+497	2°
61	Tmp	106	9.300	12:18:22	12:27:14	0	+529	2°
62	Tmp	109	3.170	12:27:31	12:34:45	0	+431	2°
63	Tmp	111	3.820	12:29:18	12:53:05	0	+900	2°
64	Tmp	112	4.150	12:29:57	12:53:50	0	+900	2°
65	Tmp	112	6.100	12:32:30	12:55:50	0	+900	2°
66	Tmp	114	7.050	12:33:56	12:57:19	0	+900	2°
67	Tmp	115	7.240	12:34:26		0	+1800	3°
68	Tmp	115	7.310	12:34:38		0	+1800	4°
69	Tmp	120	0.580	12:48:09	13:06:13	0	+900	4°
70	Tmp	120	1.720	12:49:39	13:07:13	0	+900	4°
71	Tmp	122	2.940	12:51:49	13:10:00	0	+900	4°
72	Tmp	123	3.120	12:52:09	13:10:26	0	+900	4°
73	Tmp	123	4.500	12:53:57	13:12:23	0	+900	4°
74	Tmp	124	6.650	12:56:55	13:14:17	0	+900	4°
75	Tmp	126	8.000	12:59:43	13:15:28	0	+900	4°
76	Tmp	132	2.310	13:07:55	13:20:04	0	+726	4°
77	Tmp	134	4.140	13:10:28	13:22:01	0	+690	4°
78	Tmp	136	4.995	13:12:15	13:24:10	0	+712	4°
79	Tmp	137	5.460	13:13:00	13:24:51	0	+708	5°
80	Tmp	137	5.820	13:13:34	13:25:22	0	+705	5°
81	Tmp	138	0.180	13:14:10	13:25:53	0	+700	5°
82	Tmp	140	1.230	13:16:00	13:28:04	0	+721	5°
83	Tmp	142	2.050	13:17:19	13:29:56	0	+754	5°
84	Tmp	144	3.000	13:19:03	13:32:19	0	+793	5°
85	Tmp	146	0.800	13:22:14	13:33:34	0	+677	3°
86	Tmp	149	2.210	13:24:33	13:35:14	0	+638	3°
87	Tmp	151	2.820	13:25:36	13:36:24	0	+645	3°
88	Tmp	153	0.550	13:29:04	13:39:38	0	+631	3°
89	Tmp	153	1.720	13:30:32	13:40:46	0	+611	3°
90	Tmp	153	3.380	13:32:36	13:42:40	0	+601	3°
91	Tmp	154	4.000	13:33:32	13:43:40	0	+605	3°
92	Tmp	155	4.550	13:34:22	13:44:28	0	+603	3°
93	Tmp	155	5.540	13:35:30	13:45:26	0	+593	3°
94	Tmp	157	1.150	13:36:50	13:46:45	0	+592	3°
95	Tmp	157	3.470	13:39:31	13:48:49	0	+555	3°
96	Tmp	158	3.825	13:39:57	13:49:12	0	+552	3°
97	Tmp	159	4.100	13:40:20	13:49:43	0	+560	3°
98	Tmp	159	4.750	13:41:06	13:50:36	0	+567	3°
99	Tmp	159	6.000	13:42:36	13:51:36	0	+537	3°
100	Tmp	159	6.280	13:42:57	13:51:55	0	+535	3°
101	Tmp	160	6.350	13:43:05	13:52:04	0	+536	3°
102	Tmp	160	6.450	13:43:27	13:52:20	0	+530	3°

Etapa B	Num	22	Pen	0	PCZ	1	Total PP	32298	PG	20
---------	-----	----	-----	---	-----	---	----------	-------	----	----

Num	22	A	2°	PG	22	B	3°	PG	20	Tot PG	42	Col.	2°
-----	----	---	----	----	----	---	----	----	----	--------	----	------	----

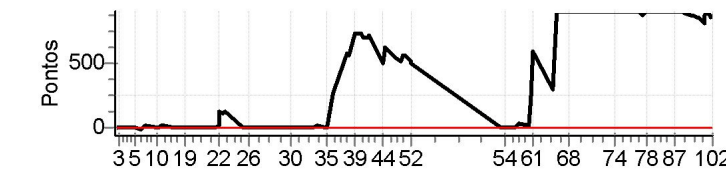


Moto Clube / Princesa Off Road / Zaitec

Etapa A	Num	22	Pen	0	PCZ	6	Total PP	1573	PG	22
53	Tmp	97	2.320	12:02:35	12:02:35	0	+0	4°		
54	Tmp	98	4.090	12:04:47	12:04:52	0	+2	5°		
55	Tmp	98	6.230	12:07:10	12:07:37	0	+24	5°		
56	Tmp	102	7.730	12:09:40	12:09:46	0	+3	5°		
57	Tmp	102	8.210	12:11:16	12:11:58	0	+39	5°		
58	Tmp	104	8.520	12:16:06	12:16:01	0	-6	3°		

N u m	70	Equipe	70 / Luciano Queiroz Magalhaes / Cowboy						
		Patrocinador	Brasil Citros Comercio de Frutas						
		Cat / NL / Largada	SENIOR / 15 / 08:44:30	Cidade	Inhambupe	Honda Crf-230			

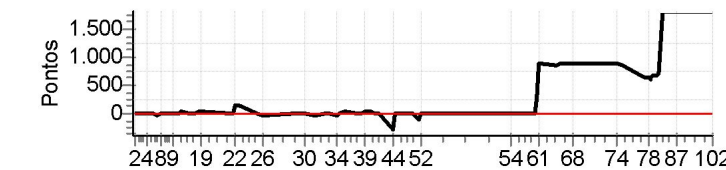
PC	Tp	Trc	KmPC	Ideal	Passagem	Pen	Pontos	Col	PC	Tp	Trc	KmPC	Ideal	Passagem	Pen	Pontos	Col
1	Tmp	3	0.750	09:00:25	09:00:19	0	-9	6°	59	Tmp	104	8.880	12:18:11	12:21:54	0	+220	3°
2	Tmp	6	1.650	09:01:43	09:01:50	0	+4	6°	60	Tmp	105	9.060	12:18:51	12:28:38	0	+584	3°
3	Tmp	7	2.120	09:02:18	09:02:25	0	+4	6°	61	Tmp	106	9.300	12:19:22	12:29:13	0	+588	3°
4	Tmp	9	6.010	09:07:15	09:07:16	0	+0	6°	62	Tmp	109	3.170	12:28:31	12:33:27	0	+293	3°
5	Tmp	9	8.520	09:10:23	09:10:36	0	+10	6°	63	Tmp	111	3.820	12:30:18	12:53:01	0	+900	3°
6	Tmp	12	1.310	09:12:31	09:12:26	0	-6	6°	64	Tmp	112	4.150	12:30:57	12:53:44	0	+900	3°
7	Tmp	12	1.770	09:13:40	09:13:52	0	+9	6°	65	Tmp	112	6.100	12:33:30	12:55:47	0	+900	3°
8	Tmp	13	2.030	09:14:18	09:14:44	0	+23	4°	66	Tmp	114	7.050	12:34:56	12:57:06	0	+900	3°
9	Tmp	16	4.210	09:20:09	09:20:13	0	+1	4°	67	Tmp	115	7.240	12:35:26	13:01:02	0	+900	2°
10	Tmp	18	4.610	09:20:47	09:20:54	0	+4	4°	68	Tmp	115	7.310	12:35:38	13:01:44	0	+900	2°
11	Tmp	19	4.990	09:21:31	09:21:39	0	+5	4°	69	Tmp	120	0.580	12:49:09	13:05:25	0	+900	2°
12	Tmp	21	5.530	09:22:41	09:23:03	0	+19	4°	70	Tmp	120	1.720	12:50:39	13:06:26	0	+900	2°
13	Tmp	22	6.010	09:23:38	09:24:04	0	+23	3°	71	Tmp	122	2.940	12:52:49	13:08:24	0	+900	2°
14	Tmp	25	6.820	09:28:03	09:28:18	0	+12	4°	72	Tmp	123	3.120	12:53:09	13:13:20	0	+900	2°
15	Tmp	25	6.940	09:28:21	09:28:35	0	+11	4°	73	Tmp	123	4.500	12:54:57	13:15:00	0	+900	2°
16	Tmp	27	7.500	09:29:27	09:29:33	0	+3	3°	74	Tmp	124	6.650	12:57:55	13:16:56	0	+900	2°
17	Tmp	29	8.040	09:30:21	09:30:32	0	+8	3°	75	Tmp	126	8.000	13:00:43	13:18:19	0	+900	2°
18	Tmp	31	9.600	09:32:31	09:32:44	0	+10	3°	76	Tmp	132	2.310	13:08:55	13:24:08	0	+900	2°
19	Tmp	32	0.360	09:33:22	09:33:29	0	+4	3°	77	Tmp	134	4.140	13:11:28	13:26:03	0	+872	2°
20	Tmp	38	2.110	09:48:13	09:48:17	0	+1	3°	78	Tmp	136	4.995	13:13:15	13:28:23	0	+900	2°
21	Tmp	39	2.810	09:49:26	09:49:51	0	+22	3°	79	Tmp	137	5.460	13:14:00	13:29:05	0	+900	2°
22	Tmp	40	3.030	09:50:00	09:52:09	0	+126	4°	80	Tmp	137	5.820	13:14:34	13:29:40	0	+900	4°
23	Tmp	42	3.930	09:51:49	09:53:51	0	+119	4°	81	Tmp	138	0.180	13:15:10	13:30:55	0	+900	4°
24	Tmp	43	4.430	09:52:48	09:54:58	0	+127	4°	82	Tmp	140	1.230	13:17:00	13:33:16	0	+900	4°
25	Tmp	46	0.180	10:01:21	10:01:29	0	+5	2°	83	Tmp	142	2.050	13:18:19	13:35:59	0	+900	4°
26	Tmp	47	1.700	10:03:49	10:03:50	0	+0	2°	84	Tmp	144	3.000	13:20:03	13:38:04	0	+900	3°
27	Tmp	52	2.400	10:20:02	10:20:10	0	+5	2°	85	Tmp	146	0.800	13:23:14	13:39:20	0	+900	4°
28	Tmp	53	2.980	10:20:47	10:20:54	0	+4	2°	86	Tmp	149	2.210	13:25:33	13:41:02	0	+900	4°
29	Tmp	56	0.510	10:23:45	10:23:48	0	+0	2°	87	Tmp	151	2.820	13:26:36	13:42:09	0	+900	4°
30	Tmp	57	0.880	10:24:29	10:24:34	0	+2	2°	88	Tmp	153	0.550	13:30:04	13:45:12	0	+900	4°
31	Tmp	58	5.000	10:29:09	10:29:12	0	+0	2°	89	Tmp	153	1.720	13:31:32	13:46:20	0	+885	4°
32	Tmp	59	1.100	10:34:46	10:34:47	0	+0	2°	90	Tmp	153	3.380	13:33:36	13:48:10	0	+871	4°
33	Tmp	60	1.860	10:36:30	10:36:48	0	+15	2°	91	Tmp	154	4.000	13:34:32	13:49:07	0	+872	4°
34	Tmp	63	2.200	10:40:08	10:40:11	0	+0	2°	92	Tmp	155	4.550	13:35:22	13:49:50	0	+865	4°
35	Tmp	63	2.600	10:40:53	10:40:54	0	+0	2°	93	Tmp	155	5.540	13:36:30	13:50:47	0	+854	4°
36	Tmp	68	4.270	10:44:10	10:48:34	0	+261	2°	94	Tmp	157	1.150	13:37:50	13:52:03	0	+850	4°
37	Tmp	71	1.140	10:50:14	10:59:59	0	+582	3°	95	Tmp	157	3.470	13:40:31	13:54:04	0	+810	4°
38	Tmp	72	2.200	10:51:39	11:01:00	0	+558	3°	96	Tmp	158	3.825	13:40:57	13:55:33	0	+873	4°
39	Tmp	75	3.120	10:54:13	11:06:19	0	+723	4°	97	Tmp	159	4.100	13:41:20	13:56:03	0	+880	4°
40	Tmp	77	4.850	10:56:55	11:09:09	0	+731	5°	98	Tmp	159	4.750	13:42:06	13:56:53	0	+884	4°
41	Tmp	78	6.030	10:58:31	11:10:16	0	+702	5°	99	Tmp	159	6.000	13:43:36	13:58:00	0	+861	4°
42	Tmp	78	6.840	11:00:43	11:12:31	0	+705	5°	100	Tmp	159	6.280	13:43:57	13:58:20	0	+860	4°
43	Tmp	78	7.010	11:01:11	11:13:05	0	+711	5°	101	Tmp	160	6.350	13:44:05	13:58:35	0	+867	4°
44	Tmp	81	7.910	11:07:23	11:15:45	0	+499	5°	102	Tmp	160	6.450	13:44:27	13:58:49	0	+859	4°
45	Tmp	82	8.330	11:08:42	11:18:55	0	+610	5°	Etapa B Num 70 Pen 0 PCZ 2 Total PP 37209 PG 18								
46	Tmp	83	8.390	11:08:50	11:19:14	0	+621	5°	Num 70 A 5° PG 16 B 4° PG 18 Tot PG 34 Col. 6°								
47	Tmp	85	0.900	11:13:27	11:22:30	0	+540	5°									
48	Tmp	85	3.200	11:16:27	11:25:04	0	+514	5°									
49	Tmp	87	3.420	11:16:50	11:26:17	0	+564	5°									
50	Tmp	89	3.940	11:17:55	11:27:24	0	+566	5°									
51	Tmp	91	5.740	11:20:39	11:29:12	0	+510	5°									
52	Tmp	91	6.000	11:21:05	11:29:30	0	+502	5°									
Etapa A Num 70 Pen 0 PCZ 7 Total PP 10490 PG 16																	
53	Tmp	97	2.320	12:03:35	12:03:34	0	-0	2°									
54	Tmp	98	4.090	12:05:47	12:05:49	0	+0	1°									
55	Tmp	98	6.230	12:08:10	12:08:24	0	+11	3°									
56	Tmp	102	7.730	12:10:40	12:10:45	0	+2	3°									
57	Tmp	102	8.210	12:12:16	12:12:50	0	+31	4°									
58	Tmp	104	8.520	12:17:06	12:17:26	0	+17	2°									



Moto Clube / Princesa Off Road / Zaitec

N u m	71	Equipe	71 / Paulo Roberto de Jesus Brito / Bitucha						
		Patrocinador	Belo Moveis						
		Cat / NL / Largada	SENIOR / 14 / 08:44:00	Cidade	Camacari	Yamaha W-50			

PC	Tp	Trc	KmPC	Ideal	Passagem	Pen	Pontos	Col	PC	Tp	Trc	KmPC	Ideal	Passagem	Pen	Pontos	Col
1	Tmp	3	0.750	08:59:55	08:59:57	0	+0	2°	59	Tmp	104	8.880	12:17:41	12:22:29	0	+285	4°
2	Tmp	6	1.650	09:01:13	09:01:23	0	+7	4°	60	Tmp	105	9.060	12:18:21	12:35:32	0	+900	5°
3	Tmp	7	2.120	09:01:48	09:01:55	0	+4	5°	61	Tmp	106	9.300	12:18:52	12:36:08	0	+900	5°
4	Tmp	9	6.010	09:06:45	09:06:45	0	+0	5°	62	Tmp	109	3.170	12:28:01	12:42:03	0	+839	5°
5	Tmp	9	8.520	09:09:53	09:10:01	0	+5	4°	63	Tmp	111	3.820	12:29:48	12:52:47	0	+900	5°
6	Tmp	12	1.310	09:12:01	09:11:55	0	-9	5°	64	Tmp	112	4.150	12:30:27	12:53:47	0	+900	5°
7	Tmp	12	1.770	09:13:10	09:13:20	0	+7	3°	65	Tmp	112	6.100	12:33:00	12:55:48	0	+900	5°
8	Tmp	13	2.030	09:13:48	09:14:07	0	+16	3°	66	Tmp	114	7.050	12:34:26	12:57:17	0	+900	5°
9	Tmp	16	4.210	09:19:39	09:19:42	0	+0	3°	67	Tmp	115	7.240	12:34:56	13:01:18	0	+900	5°
10	Tmp	18	4.610	09:20:17	09:20:25	0	+5	3°	68	Tmp	115	7.310	12:35:08	13:01:45	0	+900	3°
11	Tmp	19	4.990	09:21:01	09:21:09	0	+5	3°	69	Tmp	120	0.580	12:48:39	13:05:20	0	+900	3°
12	Tmp	21	5.530	09:22:11	09:22:41	0	+27	3°	70	Tmp	120	1.720	12:50:09	13:06:22	0	+900	3°
13	Tmp	22	6.010	09:23:08	09:23:45	0	+34	4°	71	Tmp	122	2.940	12:52:19	13:08:56	0	+900	3°
14	Tmp	25	6.820	09:27:33	09:27:42	0	+6	3°	72	Tmp	123	3.120	12:52:39	13:09:20	0	+900	3°
15	Tmp	25	6.940	09:27:51	09:28:05	0	+11	3°	73	Tmp	123	4.500	12:54:27	13:11:08	0	+900	3°
16	Tmp	27	7.500	09:28:57	09:29:15	0	+15	4°	74	Tmp	124	6.650	12:57:25	13:13:17	0	+900	3°
17	Tmp	29	8.040	09:29:51	09:30:22	0	+28	4°	75	Tmp	126	8.000	13:00:13	13:14:29	0	+853	3°
18	Tmp	31	9.600	09:32:01	09:32:41	0	+37	4°	76	Tmp	132	2.310	13:08:25	13:19:40	0	+672	3°
19	Tmp	32	0.360	09:32:52	09:33:29	0	+34	5°	77	Tmp	134	4.140	13:10:58	13:21:42	0	+641	3°
20	Tmp	38	2.110	09:47:43	09:47:46	0	+0	5°	78	Tmp	136	4.995	13:12:45	13:23:15	0	+627	3°
21	Tmp	39	2.810	09:48:56	09:49:03	0	+4	5°	79	Tmp	137	5.460	13:13:30	13:23:58	0	+625	3°
22	Tmp	40	3.030	09:49:30	09:52:12	0	+159	5°	80	Tmp	137	5.820	13:14:04	13:24:43	0	+636	3°
23	Tmp	42	3.930	09:51:19	09:53:54	0	+152	5°	81	Tmp	138	0.180	13:14:40	13:25:49	0	+666	3°
24	Tmp	43	4.430	09:52:18	09:55:00	0	+159	5°	82	Tmp	140	1.230	13:16:30	13:28:06	0	+693	3°
25	Tmp	46	0.180	10:00:51	10:01:00	0	+6	3°	83	Tmp	142	2.050	13:17:49	13:29:57	0	+725	3°
26	Tmp	47	1.700	10:03:19	10:03:11	0	-15	3°	84	Tmp	144	3.000	13:19:33	13:56:27	0	+1800	4°
27	Tmp	52	2.400	10:19:32	10:19:38	0	+3	3°	85	Tmp	146	0.800	13:22:44	13:57:43	0	+1800	5°
28	Tmp	53	2.980	10:20:17	10:20:23	0	+3	3°	86	Tmp	149	2.210	13:25:03	13:59:22	0	+1800	5°
29	Tmp	56	0.510	10:23:15	10:23:25	0	+7	3°	87	Tmp	151	2.820	13:26:06	14:00:25	0	+1800	6°
30	Tmp	57	0.880	10:23:59	10:24:15	0	+13	3°	88	Tmp	153	0.550	13:29:34	14:03:34	0	+1800	6°
31	Tmp	58	5.000	10:28:39	10:28:25	0	-33	3°	89	Tmp	153	1.720	13:31:02	14:04:50	0	+1800	6°
32	Tmp	59	1.100	10:34:16	10:34:15	0	-0	3°	90	Tmp	153	3.380	13:33:06	14:06:41	0	+1800	6°
33	Tmp	60	1.860	10:36:00	10:36:19	0	+16	3°	91	Tmp	154	4.000	13:34:02	14:07:49	0	+1800	6°
34	Tmp	63	2.200	10:39:38	10:39:33	0	-6	3°	92	Tmp	155	4.550	13:34:52	14:08:35	0	+1800	6°
35	Tmp	63	2.600	10:40:23	10:40:31	0	+5	3°	93	Tmp	155	5.540	13:36:00	14:09:33	0	+1800	6°
36	Tmp	68	4.270	10:43:40	10:44:19	0	+36	3°	94	Tmp	157	1.150	13:37:20	14:10:51	0	+1800	6°
37	Tmp	71	1.140	10:49:44	10:49:59	0	+12	2°	95	Tmp	157	3.470	13:40:01	14:13:05	0	+1800	6°
38	Tmp	72	2.200	10:51:09	10:51:07	0	-0	2°	96	Tmp	158	3.825	13:40:27	14:13:28	0	+1800	6°
39	Tmp	75	3.120	10:53:43	10:54:23	0	+37	2°	97	Tmp	159	4.100	13:40:50	14:13:58	0	+1800	6°
40	Tmp	77	4.850	10:56:25	10:57:10	0	+42	2°	98	Tmp	159	4.750	13:41:36	14:14:51	0	+1800	6°
41	Tmp	78	6.030	10:58:01	10:58:18	0	+14	2°	99	Tmp	159	6.000	13:43:06		0	+1800	6°
42	Tmp	78	6.840	11:00:13	11:00:31	0	+15	2°	100	Tmp	159	6.280	13:43:27		0	+1800	6°
43	Tmp	78	7.010	11:00:41	11:01:11	0	+27	1°	101	Tmp	160	6.350	13:43:35		0	+1800	6°
44	Tmp	81	7.910	11:06:53	11:05:21	0	-267	2°	102	Tmp	160	6.450	13:43:57		0	+1800	6°
45	Tmp	82	8.330	11:08:12	11:08:13	0	+0	2°	Etapa B Num 71 Pen 0 PCZ 2 Total PP 54114 PG 15								
46	Tmp	83	8.390	11:08:20	11:08:38	0	+15	1°	Num 71 A 1° PG 25 B 6° PG 15 Tot PG 40 Col. 3°								
47	Tmp	85	0.900	11:12:57	11:13:14	0	+14	1°									
48	Tmp	85	3.200	11:15:57	11:15:57	0	+0	1°									
49	Tmp	87	3.420	11:16:20	11:16:21	0	+0	1°									
50	Tmp	89	3.940	11:17:25	11:17:24	0	-0	1°									
51	Tmp	91	5.740	11:20:09	11:19:35	0	-93	1°									
52	Tmp	91	6.000	11:20:35	11:20:34	0	-0	1°									
Etapa A Num 71 Pen 0 PCZ 11 Total PP 1403 PG 25																	
53	Tmp	97	2.320	12:03:05	12:03:02	0	-0	3°									
54	Tmp	98	4.090	12:05:17	12:05:18	0	+0	2°									
55	Tmp	98	6.230	12:07:40	12:07:51	0	+8	1°									
56	Tmp	102	7.730	12:10:10	12:10:06	0	-3	1°									
57	Tmp	102	8.210	12:11:46	12:12:02	0	+13	2°									
58	Tmp	104	8.520	12:16:36	12:17:07	0	+28	1°									

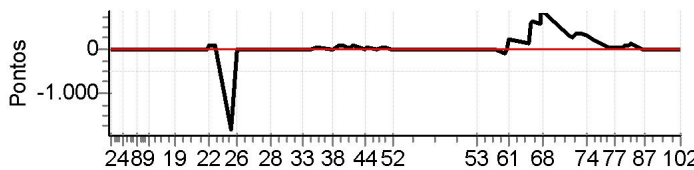


Moto Clube / Princesa Off Road / Zaitec

N u m	73	Equipe	73 / Eduardo Souza Ribeiro Junior / Edutrilha						
		Patrocinador	Posto de Molas Secomol E Rodovia						
		Cat / NL / Largada	SENIOR / 11 / 08:42:30	Cidade	Jacobina	Honda Crf-230			

PC	Tp	Trc	KmPC	Ideal	Passagem	Pen	Pontos	Col	PC	Tp	Trc	KmPC	Ideal	Passagem	Pen	Pontos	Col
1	Tmp	3	0.750	08:58:25	08:58:26	0	+0	5°	59	Tmp	104	8.880	12:16:11	12:16:25	0	+11	1°
2	Tmp	6	1.650	08:59:43	08:59:51	0	+5	2°	60	Tmp	105	9.060	12:16:51	12:20:55	0	+241	1°
3	Tmp	7	2.120	09:00:18	09:00:26	0	+5	3°	61	Tmp	106	9.300	12:17:22	12:21:22	0	+237	1°
4	Tmp	9	6.010	09:05:15	09:05:15	0	+0	3°	62	Tmp	109	3.170	12:26:31	12:28:58	0	+144	1°
5	Tmp	9	8.520	09:08:23	09:08:26	0	+0	2°	63	Tmp	111	3.820	12:28:18	12:38:08	0	+587	1°
6	Tmp	12	1.310	09:10:31	09:10:27	0	-3	2°	64	Tmp	112	4.150	12:28:57	12:39:20	0	+620	1°
7	Tmp	12	1.770	09:11:40	09:11:46	0	+3	2°	65	Tmp	112	6.100	12:31:30	12:41:40	0	+607	1°
8	Tmp	13	2.030	09:12:18	09:12:28	0	+7	1°	66	Tmp	114	7.050	12:32:56	12:43:07	0	+608	1°
9	Tmp	16	4.210	09:18:09	09:18:15	0	+3	1°	67	Tmp	115	7.240	12:33:26	12:46:56	0	+807	1°
10	Tmp	18	4.610	09:18:47	09:18:55	0	+5	2°	68	Tmp	115	7.310	12:33:38	12:48:00	0	+859	1°
11	Tmp	19	4.990	09:19:31	09:19:39	0	+5	2°	69	Tmp	120	0.580	12:47:09	12:52:09	0	+297	1°
12	Tmp	21	5.530	09:20:41	09:21:04	0	+20	2°	70	Tmp	120	1.720	12:48:39	12:53:29	0	+287	1°
13	Tmp	22	6.010	09:21:38	09:22:06	0	+25	2°	71	Tmp	122	2.940	12:50:49	12:56:34	0	+342	1°
14	Tmp	25	6.820	09:26:03	09:26:04	0	+0	2°	72	Tmp	123	3.120	12:51:09	12:56:57	0	+345	1°
15	Tmp	25	6.940	09:26:21	09:26:22	0	+0	2°	73	Tmp	123	4.500	12:52:57	12:58:48	0	+348	1°
16	Tmp	27	7.500	09:27:27	09:27:33	0	+3	2°	74	Tmp	124	6.650	12:55:55	13:01:02	0	+304	1°
17	Tmp	29	8.040	09:28:21	09:28:39	0	+15	2°	75	Tmp	126	8.000	12:58:43	13:02:25	0	+219	1°
18	Tmp	31	9.600	09:30:31	09:30:43	0	+9	2°	76	Tmp	132	2.310	13:06:55	13:07:51	0	+53	1°
19	Tmp	32	0.360	09:31:22	09:31:31	0	+6	2°	77	Tmp	134	4.140	13:09:28	13:10:00	0	+29	1°
20	Tmp	38	2.110	09:46:13	09:46:14	0	+0	2°	78	Tmp	136	4.995	13:11:15	13:11:58	0	+40	1°
21	Tmp	39	2.810	09:47:26	09:47:27	0	+0	2°	79	Tmp	137	5.460	13:12:00	13:12:38	0	+35	1°
22	Tmp	40	3.030	09:48:00	09:49:20	0	+77	2°	80	Tmp	137	5.820	13:12:34	13:13:17	0	+40	1°
23	Tmp	42	3.930	09:49:49	09:51:04	0	+72	2°	81	Tmp	138	0.180	13:13:10	13:13:54	0	+41	1°
24	Tmp	43	4.430	09:50:48	09:52:04	0	+73	1°	82	Tmp	140	1.230	13:15:00	13:16:23	0	+80	1°
25	Tmp	46	0.180	09:59:21	09:53:24	0	-1800	5°	83	Tmp	142	2.050	13:16:19	13:18:12	0	+110	1°
26	Tmp	47	1.700	10:01:49	10:01:45	0	-3	5°	84	Tmp	144	3.000	13:18:03	13:20:44	0	+158	1°
27	Tmp	52	2.400	10:18:02	10:18:10	0	+5	5°	85	Tmp	146	0.800	13:21:14	13:22:05	0	+48	1°
28	Tmp	53	2.980	10:18:47	10:18:54	0	+4	5°	86	Tmp	149	2.210	13:23:33	13:23:54	0	+18	1°
29	Tmp	56	0.510	10:21:45	10:21:52	0	+4	5°	87	Tmp	151	2.820	13:24:36	13:25:02	0	+23	1°
30	Tmp	57	0.880	10:22:29	10:22:42	0	+10	5°	88	Tmp	153	0.550	13:28:04	13:28:22	0	+15	1°
31	Tmp	58	5.000	10:27:09	10:27:07	0	-0	5°	89	Tmp	153	1.720	13:29:32	13:29:47	0	+12	1°
32	Tmp	59	1.100	10:32:46	10:32:46	0	+0	5°	90	Tmp	153	3.380	13:31:36	13:31:48	0	+9	1°
33	Tmp	60	1.860	10:34:30	10:34:55	0	+22	5°	91	Tmp	154	4.000	13:32:32	13:32:49	0	+14	1°
34	Tmp	63	2.200	10:38:08	10:38:02	0	-9	5°	92	Tmp	155	4.550	13:33:22	13:33:36	0	+11	1°
35	Tmp	63	2.600	10:38:53	10:38:47	0	-9	5°	93	Tmp	155	5.540	13:34:30	13:34:35	0	+2	1°
36	Tmp	68	4.270	10:42:10	10:43:08	0	+55	5°	94	Tmp	157	1.150	13:35:50	13:35:55	0	+2	1°
37	Tmp	71	1.140	10:48:14	10:48:23	0	+6	5°	95	Tmp	157	3.470	13:38:31	13:38:26	0	-6	1°
38	Tmp	72	2.200	10:49:39	10:49:36	0	-0	5°	96	Tmp	158	3.825	13:38:57	13:38:58	0	+0	1°
39	Tmp	75	3.120	10:52:13	10:53:27	0	+71	3°	97	Tmp	159	4.100	13:39:20	13:39:29	0	+6	1°
40	Tmp	77	4.850	10:54:55	10:56:23	0	+85	3°	98	Tmp	159	4.750	13:40:06	13:40:22	0	+13	1°
41	Tmp	78	6.030	10:56:31	10:57:31	0	+57	3°	99	Tmp	159	6.000	13:41:36	13:41:36	0	+0	1°
42	Tmp	78	6.840	10:58:43	10:59:39	0	+53	3°	100	Tmp	159	6.280	13:41:57	13:41:55	0	-0	1°
43	Tmp	78	7.010	10:59:11	11:01:07	0	+113	3°	101	Tmp	160	6.350	13:42:05	13:42:10	0	+2	1°
44	Tmp	81	7.910	11:05:23	11:05:21	0	-0	3°	102	Tmp	160	6.450	13:42:27	13:42:23	0	-3	1°
45	Tmp	82	8.330	11:06:42	11:07:14	0	+29	3°	Etapa B Num 73 Pen 0 PCZ 5 Total PP 7756 PG 25								
46	Tmp	83	8.390	11:06:50	11:07:30	0	+37	3°	Num 73 A 3° PG 20 B 1° PG 25 Tot PG 45 Col. 1°								
47	Tmp	85	0.900	11:11:27	11:11:55	0	+25	3°									
48	Tmp	85	3.200	11:14:27	11:15:00	0	+30	3°									
49	Tmp	87	3.420	11:14:50	11:15:27	0	+34	3°									
50	Tmp	89	3.940	11:15:55	11:16:37	0	+39	3°									
51	Tmp	91	5.740	11:18:39	11:18:38	0	-0	3°									
52	Tmp	91	6.000	11:19:05	11:19:05	0	+0	3°									
Etapa A Num 73 Pen 0 PCZ 13 Total PP 2836 PG 20																	
53	Tmp	97	2.320	12:01:35	12:01:36	0	+0	6°									
54	Tmp	98	4.090	12:03:47	12:03:51	0	+1	4°									
55	Tmp	98	6.230	12:06:10	12:06:25	0	+12	4°									
56	Tmp	102	7.730	12:08:40	12:08:38	0	-0	2°									
57	Tmp	102	8.210	12:10:16	12:10:39	0	+20	3°									
58	Tmp	104	8.520	12:15:06	12:14:33	0	-90	4°									

Etapa B	Num	73	Pen	0	PCZ	5	Total PP	7756	PG	25				
	Num	73	A	3°	PG	20	B	1°	PG	25	Tot PG	45	Col.	1°



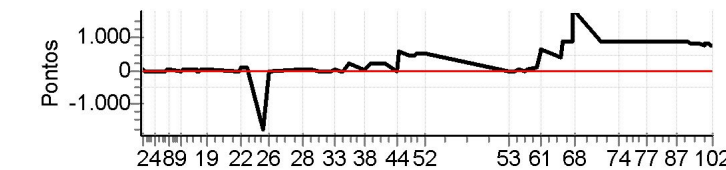
Moto Clube / Princesa Off Road / Zaitec

N u m	79	Equipe	79 / Ricardo Augusto de Sousa / Zacarias						
		Patrocinador	Lucanel, Princesa Off-road						
		Cat / NL / Largada	SENIOR / 16 / 08:45:00	Cidade	Feira de Santana	Honda Crf-230			

PC	Tp	Trc	KmPC	Ideal	Passagem	Pen	Pontos	Col	PC	Tp	Trc	KmPC	Ideal	Passagem	Pen	Pontos	Col								
1	Tmp	3	0.750	09:00:55	09:00:56	0	+0	1°	59	Tmp	104	8.880	12:18:41	12:34:55	0	+900	6°								
2	Tmp	6	1.650	09:02:13	09:02:22	0	+6	3°	60	Tmp	105	9.060	12:19:21	12:40:30	0	+900	6°								
3	Tmp	7	2.120	09:02:48	09:02:53	0	+2	2°	61	Tmp	106	9.300	12:19:52	12:42:44	0	+900	6°								
4	Tmp	9	6.010	09:07:45	09:07:45	0	+0	2°	62	Tmp	109	3.170	12:29:01		0	+1800	6°								
5	Tmp	9	8.520	09:10:53	09:11:07	0	+11	5°	63	Tmp	111	3.820	12:30:48		0	+1800	6°								
6	Tmp	12	1.310	09:13:01	09:12:56	0	-6	4°	64	Tmp	112	4.150	12:31:27		0	+1800	6°								
7	Tmp	12	1.770	09:14:10	09:14:30	0	+17	5°	65	Tmp	112	6.100	12:34:00		0	+1800	6°								
8	Tmp	13	2.030	09:14:48	09:15:16	0	+25	5°	66	Tmp	114	7.050	12:35:26		0	+1800	6°								
9	Tmp	16	4.210	09:20:39	09:20:44	0	+2	5°	67	Tmp	115	7.240	12:35:56		0	+1800	6°								
10	Tmp	18	4.610	09:21:17	09:21:30	0	+10	5°	68	Tmp	115	7.310	12:36:08		0	+1800	6°								
11	Tmp	19	4.990	09:22:01	09:22:17	0	+13	5°	69	Tmp	120	0.580	12:49:39	12:54:46	0	+304	6°								
12	Tmp	21	5.530	09:23:11	09:23:52	0	+38	6°	70	Tmp	120	1.720	12:51:09	12:55:53	0	+281	6°								
13	Tmp	22	6.010	09:24:08	09:25:02	0	+51	6°	71	Tmp	122	2.940	12:53:19	12:58:44	0	+322	6°								
14	Tmp	25	6.820	09:28:33	09:28:55	0	+19	6°	72	Tmp	123	3.120	12:53:39	12:59:09	0	+327	6°								
15	Tmp	25	6.940	09:28:51	09:29:14	0	+20	6°	73	Tmp	123	4.500	12:55:27	13:00:58	0	+328	6°								
16	Tmp	27	7.500	09:29:57	09:30:11	0	+11	6°	74	Tmp	124	6.650	12:58:25	13:03:03	0	+275	6°								
17	Tmp	29	8.040	09:30:51	09:31:15	0	+21	6°	75	Tmp	126	8.000	13:01:13	13:04:20	0	+184	6°								
18	Tmp	31	9.600	09:33:01	09:33:44	0	+40	6°	76	Tmp	132	2.310	13:09:25	13:09:47	0	+19	6°								
19	Tmp	32	0.360	09:33:52	09:34:36	0	+41	6°	77	Tmp	134	4.140	13:11:58	13:12:22	0	+21	6°								
20	Tmp	38	2.110	09:48:43	09:48:43	0	+0	6°	78	Tmp	136	4.995	13:13:45	13:14:14	0	+26	5°								
21	Tmp	39	2.810	09:49:56	09:50:09	0	+10	6°	79	Tmp	137	5.460	13:14:30	13:15:08	0	+35	4°								
22	Tmp	40	3.030	09:50:30	09:53:26	0	+173	6°	80	Tmp	137	5.820	13:15:04	13:15:43	0	+36	2°								
23	Tmp	42	3.930	09:52:19	09:55:38	0	+196	6°	81	Tmp	138	0.180	13:15:40	13:16:29	0	+46	2°								
24	Tmp	43	4.430	09:53:18	09:56:55	0	+214	6°	82	Tmp	140	1.230	13:17:30	13:18:52	0	+79	2°								
25	Tmp	46	0.180	10:01:51	10:02:07	0	+13	4°	83	Tmp	142	2.050	13:18:49	13:20:45	0	+113	2°								
26	Tmp	47	1.700	10:04:19	10:04:18	0	-0	4°	84	Tmp	144	3.000	13:20:33	13:23:05	0	+149	2°								
27	Tmp	52	2.400	10:20:32	10:20:41	0	+6	4°	85	Tmp	146	0.800	13:23:44	13:24:21	0	+34	2°								
28	Tmp	53	2.980	10:21:17	10:21:26	0	+6	4°	86	Tmp	149	2.210	13:26:03	13:26:07	0	+1	2°								
29	Tmp	56	0.510	10:24:15	10:24:18	0	+0	4°	87	Tmp	151	2.820	13:27:06	13:27:19	0	+10	2°								
30	Tmp	57	0.880	10:24:59	10:25:18	0	+16	4°	88	Tmp	153	0.550	13:30:34	13:30:32	0	-0	2°								
31	Tmp	58	5.000	10:29:39	10:29:38	0	-0	4°	89	Tmp	153	1.720	13:32:02	13:32:01	0	-0	2°								
32	Tmp	59	1.100	10:35:16	10:35:20	0	+1	4°	90	Tmp	153	3.380	13:34:06	13:42:32	0	+503	2°								
33	Tmp	60	1.860	10:37:00	10:37:31	0	+28	4°	91	Tmp	154	4.000	13:35:02	13:43:30	0	+505	2°								
34	Tmp	63	2.200	10:40:38	10:40:38	0	+0	4°	92	Tmp	155	4.550	13:35:52	13:44:15	0	+500	2°								
35	Tmp	63	2.600	10:41:23	10:41:29	0	+3	4°	93	Tmp	155	5.540	13:37:00	13:45:14	0	+491	2°								
36	Tmp	68	4.270	10:44:40	10:50:13	0	+330	4°	94	Tmp	157	1.150	13:38:20	13:46:33	0	+490	2°								
37	Tmp	71	1.140	10:50:44	10:58:27	0	+460	4°	95	Tmp	157	3.470	13:41:01	13:48:44	0	+460	2°								
38	Tmp	72	2.200	10:52:09	10:59:32	0	+440	4°	96	Tmp	158	3.825	13:41:27	13:50:04	0	+514	2°								
39	Tmp	75	3.120	10:54:43	11:08:43	0	+837	6°	97	Tmp	159	4.100	13:41:50	13:50:38	0	+525	2°								
40	Tmp	77	4.850	10:57:25	11:13:10	0	+900	6°	98	Tmp	159	4.750	13:42:36	13:51:32	0	+533	2°								
41	Tmp	78	6.030	10:59:01	11:14:23	0	+900	6°	99	Tmp	159	6.000	13:44:06	13:52:46	0	+517	2°								
42	Tmp	78	6.840	11:01:13		0	+1800	6°	100	Tmp	159	6.280	13:44:27	13:53:06	0	+516	2°								
43	Tmp	78	7.010	11:01:41	11:18:23	0	+900	6°	101	Tmp	160	6.350	13:44:35	13:53:24	0	+526	2°								
44	Tmp	81	7.910	11:07:53	11:23:59	0	+900	6°	102	Tmp	160	6.450	13:44:57	13:53:42	0	+522	2°								
45	Tmp	82	8.330	11:09:12	11:39:16	0	+1800	6°	Etapas																
46	Tmp	83	8.390	11:09:20	11:40:02	0	+1800	6°	Etapas	Num	79	Pen	0	PCZ	4	Total PP	24828	PG	22						
47	Tmp	85	0.900	11:13:57	11:43:25	0	+900	6°	Num	79	A	6°	PG	15	B	2°	PG	22	Tot PG	37	Col.	4°			
48	Tmp	85	3.200	11:16:57	11:46:31	0	+900	6°																	
49	Tmp	87	3.420	11:17:20	11:46:59	0	+900	6°	Moto Clube / Princesa Off Road / Zaitec																
50	Tmp	89	3.940	11:18:25	11:48:24	0	+900	6°																	
51	Tmp	91	5.740	11:21:09	11:50:21	0	+900	6°																	
52	Tmp	91	6.000	11:21:35	11:50:41	0	+900	6°																	
Etapas									Num	79	Pen	0	PCZ	7	Total PP	17466	PG	15							
53	Tmp	97	2.320	12:04:05	12:04:03	0	-0	1°																	
54	Tmp	98	4.090	12:06:17	12:06:29	0	+9	6°																	
55	Tmp	98	6.230	12:08:40	12:09:09	0	+26	6°																	
56	Tmp	102	7.730	12:11:10	12:11:11	0	+0	6°																	
57	Tmp	102	8.210	12:12:46	12:14:15	0	+86	6°																	
58	Tmp	104	8.520	12:17:36	12:21:14	0	+215	6°																	

N u m	288	Equipe	288 / Murilo Luchiari Tumoto / Caipora						
		Patrocinador	Faz Agropecuaria Gaviao, Brasil Citros						
		Cat / NL / Largada	SENIOR / 12 / 08:43:00	Cidade	Entre Rios	Honda Crf-230			

PC	Tp	Trc	KmPC	Ideal	Passagem	Pen	Pontos	Col	PC	Tp	Trc	KmPC	Ideal	Passagem	Pen	Pontos	Col
1	Tmp	3	0.750	08:58:55	08:58:54	0	-0	4°	59	Tmp	104	8.880	12:16:41	12:22:32	0	+348	5°
2	Tmp	6	1.650	09:00:13	09:00:20	0	+4	1°	60	Tmp	105	9.060	12:17:21	12:27:27	0	+603	4°
3	Tmp	7	2.120	09:00:48	09:00:49	0	+0	1°	61	Tmp	106	9.300	12:17:52	12:28:08	0	+613	4°
4	Tmp	9	6.010	09:05:45	09:05:43	0	-0	1°	62	Tmp	109	3.170	12:27:01	12:33:11	0	+367	4°
5	Tmp	9	8.520	09:08:53	09:08:56	0	+0	1°	63	Tmp	111	3.820	12:28:48	12:52:49	0	+900	4°
6	Tmp	12	1.310	09:11:01	09:10:57	0	-3	1°	64	Tmp	112	4.150	12:29:27	12:53:55	0	+900	4°
7	Tmp	12	1.770	09:12:10	09:12:21	0	+8	1°	65	Tmp	112	6.100	12:32:00	12:55:48	0	+900	4°
8	Tmp	13	2.030	09:12:48	09:13:03	0	+12	2°	66	Tmp	114	7.050	12:33:26	12:57:12	0	+900	4°
9	Tmp	16	4.210	09:18:39	09:18:40	0	+0	2°	67	Tmp	115	7.240	12:33:56		0	+1800	4°
10	Tmp	18	4.610	09:19:17	09:19:21	0	+1	1°	68	Tmp	115	7.310	12:34:08		0	+1800	5°
11	Tmp	19	4.990	09:20:01	09:20:05	0	+1	1°	69	Tmp	120	0.580	12:47:39	13:05:27	0	+900	5°
12	Tmp	21	5.530	09:21:11	09:21:29	0	+15	1°	70	Tmp	120	1.720	12:49:09	13:06:27	0	+900	5°
13	Tmp	22	6.010	09:22:08	09:22:27	0	+16	1°	71	Tmp	122	2.940	12:51:19	13:08:16	0	+900	5°
14	Tmp	25	6.820	09:26:33	09:26:38	0	+2	1°	72	Tmp	123	3.120	12:51:39	13:13:18	0	+900	5°
15	Tmp	25	6.940	09:26:51	09:26:54	0	+0	1°	73	Tmp	123	4.500	12:53:27	13:14:54	0	+900	5°
16	Tmp	27	7.500	09:27:57	09:27:55	0	-0	1°	74	Tmp	124	6.650	12:56:25	13:17:01	0	+900	5°
17	Tmp	29	8.040	09:28:51	09:28:55	0	+1	1°	75	Tmp	126	8.000	12:59:13	13:18:22	0	+900	5°
18	Tmp	31	9.600	09:31:01	09:31:20	0	+16	1°	76	Tmp	132	2.310	13:07:25	13:23:37	0	+900	5°
19	Tmp	32	0.360	09:31:52	09:32:12	0	+17	1°	77	Tmp	134	4.140	13:09:58	13:25:30	0	+900	5°
20	Tmp	38	2.110	09:46:43	09:46:44	0	+0	1°	78	Tmp	136	4.995	13:11:45	13:27:12	0	+900	6°
21	Tmp	39	2.810	09:47:56	09:47:57	0	+0	1°	79	Tmp	137	5.460	13:12:30	13:27:50	0	+900	6°
22	Tmp	40	3.030	09:48:30	09:49:52	0	+79	1°	80	Tmp	137	5.820	13:13:04	13:28:21	0	+900	6°
23	Tmp	42	3.930	09:50:19	09:51:47	0	+85	1°	81	Tmp	138	0.180	13:13:40	13:29:18	0	+900	6°
24	Tmp	43	4.430	09:51:18	09:53:05	0	+104	2°	82	Tmp	140	1.230	13:15:30	13:31:56	0	+900	6°
25	Tmp	46	0.180	09:59:51	09:54:03	0	-1800	6°	83	Tmp	142	2.050	13:16:49	13:33:50	0	+900	6°
26	Tmp	47	1.700	10:02:19	10:02:19	0	+0	6°	84	Tmp	144	3.000	13:18:33	13:35:49	0	+900	6°
27	Tmp	52	2.400	10:18:32	10:18:37	0	+2	6°	85	Tmp	146	0.800	13:21:44	13:37:09	0	+900	6°
28	Tmp	53	2.980	10:19:17	10:19:21	0	+1	6°	86	Tmp	149	2.210	13:24:03	13:38:51	0	+885	6°
29	Tmp	56	0.510	10:22:15	10:22:43	0	+25	6°	87	Tmp	151	2.820	13:25:06	13:39:58	0	+889	5°
30	Tmp	57	0.880	10:22:59	10:23:35	0	+33	6°	88	Tmp	153	0.550	13:28:34	13:43:21	0	+884	5°
31	Tmp	58	5.000	10:27:39	10:27:38	0	-0	6°	89	Tmp	153	1.720	13:30:02	13:44:28	0	+863	5°
32	Tmp	59	1.100	10:33:16	10:33:18	0	+0	6°	90	Tmp	153	3.380	13:32:06	13:46:21	0	+852	5°
33	Tmp	60	1.860	10:35:00	10:35:15	0	+12	6°	91	Tmp	154	4.000	13:33:02	13:47:15	0	+850	5°
34	Tmp	63	2.200	10:38:38	10:38:35	0	-0	6°	92	Tmp	155	4.550	13:33:52	13:47:57	0	+842	5°
35	Tmp	63	2.600	10:39:23	10:39:22	0	-0	6°	93	Tmp	155	5.540	13:35:00	13:48:50	0	+827	5°
36	Tmp	68	4.270	10:42:40	10:45:56	0	+193	6°	94	Tmp	157	1.150	13:36:20	13:50:05	0	+822	5°
37	Tmp	71	1.140	10:48:44	10:49:45	0	+58	6°	95	Tmp	157	3.470	13:39:01	13:52:05	0	+781	5°
38	Tmp	72	2.200	10:50:09	10:50:42	0	+30	6°	96	Tmp	158	3.825	13:39:27	13:52:53	0	+803	5°
39	Tmp	75	3.120	10:52:43	10:56:34	0	+228	5°	97	Tmp	159	4.100	13:39:50	13:53:18	0	+805	5°
40	Tmp	77	4.850	10:55:25	10:59:14	0	+226	4°	98	Tmp	159	4.750	13:40:36	13:54:09	0	+810	5°
41	Tmp	78	6.030	10:57:01	11:00:15	0	+191	4°	99	Tmp	159	6.000	13:42:06	13:55:11	0	+782	5°
42	Tmp	78	6.840	10:59:13	11:02:26	0	+190	4°	100	Tmp	159	6.280	13:42:27	13:55:29	0	+779	5°
43	Tmp	78	7.010	10:59:41	11:03:14	0	+210	4°	101	Tmp	160	6.350	13:42:35	13:55:38	0	+780	5°
44	Tmp	81	7.910	11:05:53	11:05:46	0	-12	4°	102	Tmp	160	6.450	13:42:57	13:55:51	0	+771	5°
45	Tmp	82	8.330	11:07:12	11:16:37	0	+562	4°	Etapa B Num 288 Pen 0 PCZ 2 Total PP 38595 PG 16								
46	Tmp	83	8.390	11:07:20	11:16:53	0	+570	4°	Num 288 A 4° PG 18 B 5° PG 16 Tot PG 34 Col. 5°								
47	Tmp	85	0.900	11:11:57	11:20:01	0	+481	4°									
48	Tmp	85	3.200	11:14:57	11:22:56	0	+476	4°									
49	Tmp	87	3.420	11:15:20	11:23:21	0	+478	4°									
50	Tmp	89	3.940	11:16:25	11:25:31	0	+543	4°									
51	Tmp	91	5.740	11:19:09	11:28:02	0	+530	4°									
52	Tmp	91	6.000	11:19:35	11:28:22	0	+524	4°									
Etapa A Num 288 Pen 0 PCZ 14 Total PP 7739 PG 18																	
53	Tmp	97	2.320	12:02:05	12:02:06	0	+0	5°									
54	Tmp	98	4.090	12:04:17	12:04:17	0	+0	3°									
55	Tmp	98	6.230	12:06:40	12:06:52	0	+9	2°									
56	Tmp	102	7.730	12:09:10	12:09:04	0	-9	4°									
57	Tmp	102	8.210	12:10:46	12:10:54	0	+5	1°									
58	Tmp	104	8.520	12:15:36	12:17:35	0	+116	5°									



Moto Clube / Princesa Off Road / Zaitec