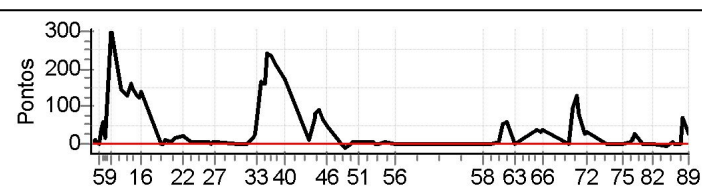
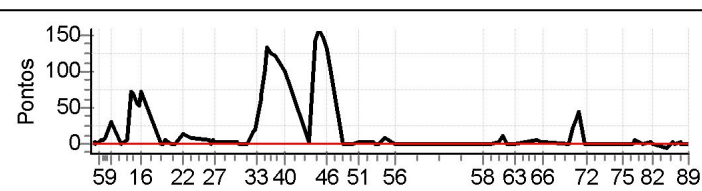


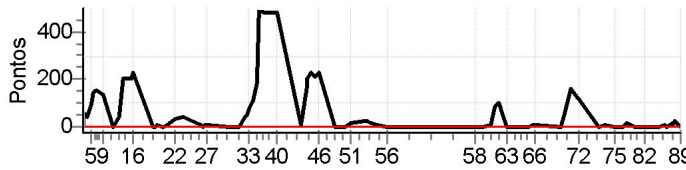
N u m	16	Equipe	16 / Adnalvino Dias de Deus Junior / Butano						
		Patrocinador	Supergas Butano, Pref. Mun. Itaberaba						
		Cat / NL / Largada	SENIOR / 5 / 08:38:00	Cidade	Itaberaba	Honda Cr-30			

PC	Tp	Trc	KmPC	Ideal	Passagem	Pen	Pontos	Col	PC	Tp	Trc	KmPC	Ideal	Passagem	Pen	Pontos	Col
1	Tmp	2	0.850	08:49:07	08:49:07	0	+0	°	59	Tmp	118	1.506	12:07:23	12:07:25	0	+0	14°
2	Tmp	4	1.064	08:49:30	08:49:34	0	+1	°	60	Tmp	118	2.967	12:10:38	12:10:49	0	+8	8°
3	Tmp	6	2.004	08:50:51	08:51:04	0	+10	°	61	Tmp	118	3.834	12:12:33	12:13:31	0	+55	9°
4	Tmp	6	2.540	08:51:31	08:51:39	0	+5	°	62	Tmp	118	4.881	12:14:53	12:15:58	0	+62	9°
5	Tmp	9	3.506	08:53:06	08:53:11	0	+2	°	63	Tmp	121	1.413	12:19:05	12:19:09	0	+1	9°
6	Tmp	12	4.308	08:54:24	08:55:07	0	+40	°	64	Tmp	125	1.737	12:29:51	12:30:33	0	+39	10°
7	Tmp	13	5.038	08:55:31	08:56:34	0	+60	°	65	Tmp	127	2.788	12:31:36	12:32:15	0	+36	11°
8	Tmp	14	5.140	08:55:41	08:56:04	0	+20	°	66	Tmp	127	3.112	12:32:19	12:32:59	0	+37	11°
9	Tmp	19	1.635	08:59:17	09:04:24	0	+304	°	67	Tmp	131	0.155	12:45:44	12:45:49	0	+2	11°
10	Tmp	23	1.213	09:04:10	09:06:39	0	+146	°	68	Tmp	131	0.946	12:47:26	12:49:06	0	+97	14°
11	Tmp	26	2.702	09:06:40	09:08:50	0	+127	°	69	Tmp	132	1.594	12:49:06	12:51:19	0	+130	14°
12	Tmp	29	3.609	09:08:33	09:11:16	0	+160	°	70	Tmp	133	2.191	12:50:39	12:52:01	0	+79	12°
13	Tmp	31	4.586	09:10:21	09:12:48	0	+144	°	71	Tmp	133	3.357	12:53:09	12:53:39	0	+27	11°
14	Tmp	34	1.196	09:11:57	09:14:07	0	+127	°	72	Tmp	133	3.939	12:54:24	12:55:01	0	+34	11°
15	Tmp	34	1.890	09:13:04	09:15:12	0	+125	°	73	Tmp	135	2.851	13:04:07	13:04:09	0	+0	11°
16	Tmp	35	2.340	09:13:54	09:16:14	0	+137	°	74	Tmp	135	5.163	13:07:00	13:07:06	0	+3	11°
17	Tmp	39	0.351	09:24:11	09:24:17	0	+3	°	75	Tmp	136	2.495	13:12:15	13:12:16	0	+0	11°
18	Tmp	40	0.817	09:24:52	09:24:57	0	+2	°	76	Tmp	138	0.252	13:15:53	13:16:04	0	+8	11°
19	Tmp	41	1.365	09:25:56	09:26:10	0	+11	°	77	Tmp	139	0.661	13:16:45	13:17:03	0	+15	11°
20	Tmp	45	3.179	09:28:45	09:28:56	0	+8	°	78	Tmp	140	1.030	13:17:21	13:17:37	0	+13	11°
21	Tmp	46	4.270	09:31:02	09:31:23	0	+18	°	79	Tmp	141	1.392	13:18:01	13:18:30	0	+26	11°
22	Tmp	47	1.814	09:34:14	09:34:38	0	+21	°	80	Tmp	142	4.122	13:21:55	13:22:00	0	+2	11°
23	Tmp	49	4.594	09:38:29	09:38:39	0	+7	°	81	Tmp	144	0.781	13:26:31	13:26:33	0	+0	11°
24	Tmp	53	3.391	09:47:01	09:47:11	0	+7	°	82	Tmp	146	1.285	13:27:28	13:27:34	0	+3	11°
25	Tmp	53	4.245	09:48:16	09:48:15	0	-0	°	83	Tmp	150	4.322	13:34:12	13:34:08	0	-3	11°
26	Tmp	55	0.795	09:49:17	09:49:26	0	+6	°	84	Tmp	152	0.491	13:36:40	13:36:51	0	+8	11°
27	Tmp	55	1.459	09:50:20	09:50:29	0	+6	°	85	Tmp	152	1.219	13:38:02	13:38:08	0	+3	11°
28	Tmp	59	0.543	10:01:00	10:01:04	0	+1	°	86	Tmp	152	2.560	13:40:32	13:40:38	0	+3	10°
29	Tmp	60	1.487	10:02:28	10:02:26	0	-0	°	87	Tmp	153	2.750	13:40:54	13:41:01	0	+4	10°
30	Tmp	62	4.331	10:06:38	10:06:44	0	+3	°	88	Tmp	153	3.497	13:42:11	13:43:26	0	+72	11°
31	Tmp	66	0.415	10:09:33	10:09:54	0	+18	°	89	Tmp	154	2.064	13:44:49	13:45:21	0	+29	11°
32	Tmp	68	0.790	10:10:30	10:11:01	0	+28	°	<b>Etapa B</b> Num 16 Pen 0 PCZ 5 Total PP 803 PG 10								
33	Tmp	68	1.198	10:11:17	10:12:29	0	+69	°	Num 16 A 7° PG 14 B 11° PG 10 Tot PG 24 Col. 9°								
34	Tmp	70	2.006	10:12:57	10:15:45	0	+165	°									
35	Tmp	70	2.295	10:13:31	10:16:13	0	+159	°	o Clube - Sua concessionária autorizada Ho								
36	Tmp	72	2.810	10:14:47	10:17:32	0	+162	°									
37	Tmp	73	3.259	10:15:59	10:20:02	0	+240	°									
38	Tmp	74	4.012	10:18:16	10:22:12	0	+233	°									
39	Tmp	75	4.991	10:20:18	10:23:53	0	+212	°									
40	Tmp	76	7.362	10:24:43	10:27:38	0	+172	°									
41	Tmp	79	1.478	10:37:13	10:37:29	0	+13	°									
42	Tmp	82	2.795	10:39:31	10:40:43	0	+69	°									
43	Tmp	84	0.392	10:40:03	10:41:26	0	+80	°									
44	Tmp	86	1.193	10:41:32	10:43:06	0	+91	°									
45	Tmp	88	2.605	10:43:33	10:44:41	0	+65	°									
46	Tmp	91	4.327	10:46:07	10:46:59	0	+49	°									
47	Tmp	95	1.392	10:53:58	10:53:53	0	-6	°									
48	Tmp	97	2.006	10:55:06	10:55:00	0	-9	°									
49	Tmp	100	3.795	10:57:26	10:57:33	0	+4	°									
50	Tmp	101	4.534	10:58:38	10:58:46	0	+5	°									
51	Tmp	102	6.086	11:01:23	11:01:34	0	+8	°									
52	Tmp	107	1.066	11:08:24	11:08:34	0	+7	°									
53	Tmp	108	1.607	11:09:15	11:09:22	0	+4	°									
54	Tmp	110	3.021	11:11:21	11:11:23	0	+0	°									
55	Tmp	110	5.270	11:14:10	11:14:20	0	+7	°									
56	Tmp	112	3.859	11:19:36	11:19:37	0	+0	°									
<b>Etapa A</b> Num 16 Pen 0 PCZ 5 Total PP 3376 PG 14																	
57	Tmp	116	0.137	11:58:45	11:58:47	0	+0	10°									
58	Tmp	116	3.630	12:02:47	12:02:54	0	+4	14°									

<b>N</b> <b>u</b> <b>m</b>	<b>17</b>	<b>Equipe</b>	17 / Daniel Lima Dantas / Boa Vida						
		<b>Patrocinador</b>	Primeira Impressao, Maturity Motel						
		<b>Cat / NL / Largada</b>	SENIOR / 12 / 08:41:30	<b>Cidade</b>	Feira de Santana	Yamaha Wr-450f			

PC	Tp	Trc	KmPC	Ideal	Passagem	Pen	Pontos	Col	PC	Tp	Trc	KmPC	Ideal	Passagem	Pen	Pontos	Col
1	Tmp	2	0.850	08:52:37	08:52:37	0	+0	°	59	Tmp	118	1.506	12:10:53	12:10:53	0	+0	4°
2	Tmp	4	1.064	08:53:00	08:53:02	0	+0	°	60	Tmp	118	2.967	12:14:08	12:14:14	0	+3	1°
3	Tmp	6	2.004	08:54:21	08:54:26	0	+2	°	61	Tmp	118	3.834	12:16:03	12:16:17	0	+11	2°
4	Tmp	6	2.540	08:55:01	08:55:03	0	+0	°	62	Tmp	118	4.881	12:18:23	12:18:24	0	+0	1°
5	Tmp	9	3.506	08:56:36	08:56:41	0	+2	°	63	Tmp	121	1.413	12:22:35	12:22:36	0	+0	1°
6	Tmp	12	4.308	08:57:54	08:58:02	0	+5	°	64	Tmp	125	1.737	12:33:21	12:33:28	0	+4	2°
7	Tmp	13	5.038	08:59:01	08:59:10	0	+6	°	65	Tmp	127	2.788	12:35:06	12:35:11	0	+2	2°
8	Tmp	14	5.140	08:59:11	08:59:22	0	+8	°	66	Tmp	127	3.112	12:35:49	12:35:53	0	+1	1°
9	Tmp	19	1.635	09:02:47	09:03:20	0	+30	°	67	Tmp	131	0.155	12:49:14	12:49:12	0	-0	1°
10	Tmp	23	1.213	09:07:40	09:07:40	0	+0	°	68	Tmp	131	0.946	12:50:56	12:51:21	0	+22	1°
11	Tmp	26	2.702	09:10:10	09:10:17	0	+4	°	69	Tmp	132	1.594	12:52:36	12:53:16	0	+37	1°
12	Tmp	29	3.609	09:12:03	09:13:19	0	+73	°	70	Tmp	133	2.191	12:54:09	12:54:55	0	+43	1°
13	Tmp	31	4.586	09:13:51	09:15:02	0	+68	°	71	Tmp	133	3.357	12:56:39	12:56:38	0	-0	1°
14	Tmp	34	1.196	09:15:27	09:16:26	0	+56	°	72	Tmp	133	3.939	12:57:54	12:57:54	0	+0	1°
15	Tmp	34	1.890	09:16:34	09:17:29	0	+52	°	73	Tmp	135	2.851	13:07:37	13:07:39	0	+0	1°
16	Tmp	35	2.340	09:17:24	09:18:38	0	+71	°	74	Tmp	135	5.163	13:10:30	13:10:31	0	+0	1°
17	Tmp	39	0.351	09:27:41	09:27:41	0	+0	°	75	Tmp	136	2.495	13:15:45	13:15:47	0	+0	1°
18	Tmp	40	0.817	09:28:22	09:28:25	0	+0	°	76	Tmp	138	0.252	13:19:23	13:19:23	0	+0	1°
19	Tmp	41	1.365	09:29:26	09:29:35	0	+6	°	77	Tmp	139	0.661	13:20:15	13:20:16	0	+0	1°
20	Tmp	45	3.179	09:32:15	09:32:15	0	+0	°	78	Tmp	140	1.030	13:20:51	13:20:53	0	+0	1°
21	Tmp	46	4.270	09:34:32	09:34:35	0	+0	°	79	Tmp	141	1.392	13:21:31	13:21:38	0	+4	1°
22	Tmp	47	1.814	09:37:44	09:38:01	0	+14	°	80	Tmp	142	4.122	13:25:25	13:25:28	0	+0	1°
23	Tmp	49	4.594	09:41:59	09:42:11	0	+9	°	81	Tmp	144	0.781	13:30:01	13:30:05	0	+1	1°
24	Tmp	53	3.391	09:50:31	09:50:39	0	+5	°	82	Tmp	146	1.285	13:30:58	13:31:01	0	+0	1°
25	Tmp	53	4.245	09:51:46	09:51:46	0	+0	°	83	Tmp	150	4.322	13:37:42	13:37:37	0	-6	1°
26	Tmp	55	0.795	09:52:47	09:52:54	0	+4	°	84	Tmp	152	0.491	13:40:10	13:40:16	0	+3	1°
27	Tmp	55	1.459	09:53:50	09:53:54	0	+1	°	85	Tmp	152	1.219	13:41:32	13:41:32	0	+0	1°
28	Tmp	59	0.543	10:04:30	10:04:35	0	+2	°	86	Tmp	152	2.560	13:44:02	13:44:07	0	+2	1°
29	Tmp	60	1.487	10:05:58	10:05:57	0	-0	°	87	Tmp	153	2.750	13:44:24	13:44:25	0	+0	1°
30	Tmp	62	4.331	10:10:08	10:10:10	0	+0	°	88	Tmp	153	3.497	13:45:41	13:45:43	0	+0	1°
31	Tmp	66	0.415	10:13:03	10:13:23	0	+17	°	89	Tmp	154	2.064	13:48:19	13:48:19	0	+0	1°
32	Tmp	68	0.790	10:14:00	10:14:21	0	+18	°	<b>Etapa B</b> Num 17 Pen 0 PCZ 20 Total PP 139 PG 25								
33	Tmp	68	1.198	10:14:47	10:15:23	0	+33	°	Num 17 A 4° PG 18 B 1° PG 25 Tot PG 43 Col. 2°								
34	Tmp	70	2.006	10:16:27	10:17:31	0	+61	°									
35	Tmp	70	2.295	10:17:01	10:18:11	0	+67	°	<b>o Clube - Sua concessionária autorizada Ho</b>								
36	Tmp	72	2.810	10:18:17	10:20:03	0	+103	°	<div style="border: 1px solid black; height: 20px; width: 100%;"></div>								
37	Tmp	73	3.259	10:19:29	10:21:44	0	+132	°									
38	Tmp	74	4.012	10:21:46	10:23:55	0	+126	°									
39	Tmp	75	4.991	10:23:48	10:25:54	0	+123	°									
40	Tmp	76	7.362	10:28:13	10:29:55	0	+99	°									
41	Tmp	79	1.478	10:40:43	10:40:49	0	+3	°									
42	Tmp	82	2.795	10:43:01	10:45:21	0	+137	°									
43	Tmp	84	0.392	10:43:33	10:45:57	0	+141	°									
44	Tmp	86	1.193	10:45:02	10:47:43	0	+158	°									
45	Tmp	88	2.605	10:47:03	10:49:32	0	+146	°									
46	Tmp	91	4.327	10:49:37	10:51:50	0	+130	°									
47	Tmp	95	1.392	10:57:28	10:57:28	0	+0	°									
48	Tmp	97	2.006	10:58:36	10:58:38	0	+0	°									
49	Tmp	100	3.795	11:00:56	11:00:58	0	+0	°									
50	Tmp	101	4.534	11:02:08	11:02:10	0	+0	°									
51	Tmp	102	6.086	11:04:53	11:04:57	0	+1	°									
52	Tmp	107	1.066	11:11:54	11:11:59	0	+2	°									
53	Tmp	108	1.607	11:12:45	11:12:48	0	+0	°									
54	Tmp	110	3.021	11:14:51	11:14:51	0	+0	°									
55	Tmp	110	5.270	11:17:40	11:17:52	0	+9	°									
56	Tmp	112	3.859	11:23:06	11:23:03	0	-0	°									
<b>Etapa A</b> Num 17 Pen 0 PCZ 18 Total PP 1924 PG 18																	
57	Tmp	116	0.137	12:02:15	12:02:15	0	+0	4°									
58	Tmp	116	3.630	12:06:17	12:06:18	0	+0	4°									

<b>N u m</b>	<b>22</b>	<b>Equipe</b>	22 / Iuri Cunha Silva / Bi-IP						
		<b>Patrocinador</b>	Artour Turismo						
		<b>Cat / NL / Largada</b>	SENIOR / 15 / 08:43:00	<b>Cidade</b>	Feira de Santana	Honda Cr-30			

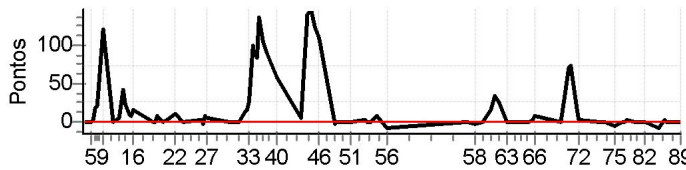
PC	Tp	Trc	KmPC	Ideal	Passagem	Pen	Pontos	Col	PC	Tp	Trc	KmPC	Ideal	Passagem	Pen	Pontos	Col
1	Tmp	2	0.850	08:54:07	08:54:08	0	+0	°	59	Tmp	118	1.506	12:12:23	12:12:27	0	+1	11°
2	Tmp	4	1.064	08:54:30	08:55:30	0	+57	°	60	Tmp	118	2.967	12:15:38	12:15:48	0	+7	5°
3	Tmp	6	2.004	08:55:51	08:56:44	0	+50	°	61	Tmp	118	3.834	12:17:33	12:19:01	0	+85	11°
4	Tmp	6	2.540	08:56:31	08:57:20	0	+46	°	62	Tmp	118	4.881	12:19:53	12:21:34	0	+98	12°
5	Tmp	9	3.506	08:58:06	08:59:40	0	+91	°	63	Tmp	121	1.413	12:24:05	12:24:11	0	+3	12°
6	Tmp	12	4.308	08:59:24	09:01:49	0	+142	°	64	Tmp	125	1.737	12:34:51	12:34:57	0	+3	12°
7	Tmp	13	5.038	09:00:31	09:03:02	0	+148	°	65	Tmp	127	2.788	12:36:36	12:36:45	0	+6	10°
8	Tmp	14	5.140	09:00:41	09:03:17	0	+153	°	66	Tmp	127	3.112	12:37:19	12:37:34	0	+12	9°
9	Tmp	19	1.635	09:04:17	09:06:33	0	+133	°	67	Tmp	131	0.155	12:50:44	12:50:47	0	+0	9°
10	Tmp	23	1.213	09:09:10	09:09:08	0	-0	°	68	Tmp	131	0.946	12:52:26	12:53:31	0	+62	10°
11	Tmp	26	2.702	09:11:40	09:12:22	0	+39	°	69	Tmp	132	1.594	12:54:06	12:56:19	0	+130	11°
12	Tmp	29	3.609	09:13:33	09:16:56	0	+200	°	70	Tmp	133	2.191	12:55:39	12:58:23	0	+161	14°
13	Tmp	31	4.586	09:15:21	09:18:49	0	+205	°	71	Tmp	133	3.357	12:58:09	13:00:19	0	+127	15°
14	Tmp	34	1.196	09:16:57	09:20:21	0	+201	°	72	Tmp	133	3.939	12:59:24	13:01:26	0	+119	15°
15	Tmp	34	1.890	09:18:04	09:21:32	0	+205	°	73	Tmp	135	2.851	13:09:07	13:09:10	0	+0	15°
16	Tmp	35	2.340	09:18:54	09:22:41	0	+224	°	74	Tmp	135	5.163	13:12:00	13:12:08	0	+5	15°
17	Tmp	39	0.351	09:29:11	09:29:14	0	+0	°	75	Tmp	136	2.495	13:17:15	13:17:19	0	+1	15°
18	Tmp	40	0.817	09:29:52	09:29:56	0	+1	°	76	Tmp	138	0.252	13:20:53	13:20:56	0	+0	15°
19	Tmp	41	1.365	09:30:56	09:31:11	0	+12	°	77	Tmp	139	0.661	13:21:45	13:21:56	0	+8	15°
20	Tmp	45	3.179	09:33:45	09:33:50	0	+2	°	78	Tmp	140	1.030	13:22:21	13:22:34	0	+10	14°
21	Tmp	46	4.270	09:36:02	09:36:12	0	+7	°	79	Tmp	141	1.392	13:23:01	13:23:21	0	+17	14°
22	Tmp	47	1.814	09:39:14	09:39:47	0	+30	°	80	Tmp	142	4.122	13:26:55	13:26:59	0	+1	14°
23	Tmp	49	4.594	09:43:29	09:44:12	0	+40	°	81	Tmp	144	0.781	13:31:31	13:31:32	0	+0	14°
24	Tmp	53	3.391	09:52:01	09:52:15	0	+11	°	82	Tmp	146	1.285	13:32:28	13:32:31	0	+0	14°
25	Tmp	53	4.245	09:53:16	09:53:13	0	-0	°	83	Tmp	150	4.322	13:39:12	13:39:10	0	-0	14°
26	Tmp	55	0.795	09:54:17	09:54:29	0	+9	°	84	Tmp	152	0.491	13:41:40	13:41:50	0	+7	14°
27	Tmp	55	1.459	09:55:20	09:55:34	0	+11	°	85	Tmp	152	1.219	13:43:02	13:43:07	0	+2	14°
28	Tmp	59	0.543	10:06:00	10:06:06	0	+3	°	86	Tmp	152	2.560	13:45:32	13:45:52	0	+17	14°
29	Tmp	60	1.487	10:07:28	10:07:29	0	+0	°	87	Tmp	153	2.750	13:45:54	13:46:09	0	+12	13°
30	Tmp	62	4.331	10:11:38	10:11:45	0	+4	°	88	Tmp	153	3.497	13:47:11	13:47:38	0	+24	13°
31	Tmp	66	0.415	10:14:33	10:15:22	0	+46	°	89	Tmp	154	2.064	13:49:49	13:49:50	0	+0	13°
32	Tmp	68	0.790	10:15:30	10:16:26	0	+53	°	<b>Etapa B</b>   Num 22   Pen 0   PCZ 8   Total PP 919   PG 8								
33	Tmp	68	1.198	10:16:17	10:17:32	0	+72	°	Num 22   A 14°   PG 7   B 13°   PG 8   Tot PG 15   Col. 12°								
34	Tmp	70	2.006	10:17:57	10:19:52	0	+112	°									
35	Tmp	70	2.295	10:18:31	10:20:22	0	+108	°	<b>o Clube - Sua concessionária autorizada Ho</b>								
36	Tmp	72	2.810	10:19:47	10:22:59	0	+189	°	<div style="border: 1px solid black; height: 20px; width: 100%;"></div>								
37	Tmp	73	3.259	10:20:59	10:29:20	0	+498	°									
38	Tmp	74	4.012	10:23:16	10:31:24	0	+485	°									
39	Tmp	75	4.991	10:25:18	10:33:20	0	+479	°									
40	Tmp	76	7.362	10:29:43	10:37:44	0	+478	°									
41	Tmp	79	1.478	10:42:13	10:42:24	0	+8	°									
42	Tmp	82	2.795	10:44:31	10:47:27	0	+173	°									
43	Tmp	84	0.392	10:45:03	10:48:25	0	+199	°									
44	Tmp	86	1.193	10:46:32	10:50:21	0	+226	°									
45	Tmp	88	2.605	10:48:33	10:52:06	0	+210	°									
46	Tmp	91	4.327	10:51:07	10:55:00	0	+230	°									
47	Tmp	95	1.392	10:58:58	10:58:57	0	-0	°									
48	Tmp	97	2.006	11:00:06	11:00:05	0	-0	°									
49	Tmp	100	3.795	11:02:26	11:02:33	0	+4	°									
50	Tmp	101	4.534	11:03:38	11:03:45	0	+4	°									
51	Tmp	102	6.086	11:06:23	11:06:44	0	+18	°									
52	Tmp	107	1.066	11:13:24	11:13:55	0	+28	°									
53	Tmp	108	1.607	11:14:15	11:14:44	0	+26	°									
54	Tmp	110	3.021	11:16:21	11:16:41	0	+17	°									
55	Tmp	110	5.270	11:19:10	11:19:25	0	+12	°									
56	Tmp	112	3.859	11:24:36	11:24:37	0	+0	°									
<b>Etapa A</b>   Num 22   Pen 0   PCZ 8   Total PP 5699   PG 7																	
57	Tmp	116	0.137	12:03:45	12:03:49	0	+1	12°									
58	Tmp	116	3.630	12:07:47	12:07:48	0	+0	10°									

<b>N u m</b>	<b>36</b>	<b>Equipe</b>	36 / Thiago Tavares Gava / Elefantinho						
		<b>Patrocinador</b>	Honda Brasmotos, Nova Schin, Brava VeYculos						
		<b>Cat / NL / Largada</b>	SENIOR / 10 / 08:40:30	<b>Cidade</b>	Eunapolis	Honda Crf-250x			

PC	Tp	Trc	KmPC	Ideal	Passagem	Pen	Pontos	Col	PC	Tp	Trc	KmPC	Ideal	Passagem	Pen	Pontos	Col
1	Tmp	2	0.850	08:51:37	08:51:36	0	-0	°	59	Tmp	118	1.506	12:09:53	12:09:53	0	+0	6°
2	Tmp	4	1.064	08:52:00	08:52:02	0	+0	°	60	Tmp	118	2.967	12:13:08	12:13:25	0	+14	9°
3	Tmp	6	2.004	08:53:21	08:53:24	0	+0	°	61	Tmp	118	3.834	12:15:03	12:15:23	0	+17	5°
4	Tmp	6	2.540	08:54:01	08:54:02	0	+0	°	62	Tmp	118	4.881	12:17:23	12:17:39	0	+13	4°
5	Tmp	9	3.506	08:55:36	08:55:37	0	+0	°	63	Tmp	121	1.413	12:21:35	12:21:42	0	+4	4°
6	Tmp	12	4.308	08:56:54	08:57:01	0	+4	°	64	Tmp	125	1.737	12:32:21	12:32:25	0	+1	4°
7	Tmp	13	5.038	08:58:01	08:58:04	0	+0	°	65	Tmp	127	2.788	12:34:06	12:34:08	0	+0	4°
8	Tmp	14	5.140	08:58:11	08:58:17	0	+3	°	66	Tmp	127	3.112	12:34:49	12:34:56	0	+4	4°
9	Tmp	19	1.635	09:01:47	09:01:58	0	+8	°	67	Tmp	131	0.155	12:48:14	12:48:13	0	-0	4°
10	Tmp	23	1.213	09:06:40	09:06:38	0	-0	°	68	Tmp	131	0.946	12:49:56	12:50:31	0	+32	4°
11	Tmp	26	2.702	09:09:10	09:09:13	0	+0	°	69	Tmp	132	1.594	12:51:36	12:52:15	0	+36	3°
12	Tmp	29	3.609	09:11:03	09:11:13	0	+7	°	70	Tmp	133	2.191	12:53:09	12:53:42	0	+30	2°
13	Tmp	31	4.586	09:12:51	09:12:51	0	+0	°	71	Tmp	133	3.357	12:55:39	12:55:44	0	+2	2°
14	Tmp	34	1.196	09:14:27	09:14:27	0	+0	°	72	Tmp	133	3.939	12:56:54	12:56:57	0	+0	2°
15	Tmp	34	1.890	09:15:34	09:15:36	0	+0	°	73	Tmp	135	2.851	13:06:37	13:06:39	0	+0	2°
16	Tmp	35	2.340	09:16:24	09:16:35	0	+8	°	74	Tmp	135	5.163	13:09:30	13:09:34	0	+1	2°
17	Tmp	39	0.351	09:26:41	09:26:40	0	-0	°	75	Tmp	136	2.495	13:14:45	13:14:48	0	+0	2°
18	Tmp	40	0.817	09:27:22	09:27:25	0	+0	°	76	Tmp	138	0.252	13:18:23	13:18:27	0	+1	2°
19	Tmp	41	1.365	09:28:26	09:28:31	0	+2	°	77	Tmp	139	0.661	13:19:15	13:19:28	0	+10	3°
20	Tmp	45	3.179	09:31:15	09:31:13	0	-0	°	78	Tmp	140	1.030	13:19:51	13:20:06	0	+12	3°
21	Tmp	46	4.270	09:33:32	09:33:30	0	-0	°	79	Tmp	141	1.392	13:20:31	13:20:53	0	+19	3°
22	Tmp	47	1.814	09:36:44	09:37:01	0	+14	°	80	Tmp	142	4.122	13:24:25	13:24:28	0	+0	3°
23	Tmp	49	4.594	09:40:59	09:41:08	0	+6	°	81	Tmp	144	0.781	13:29:01	13:29:03	0	+0	3°
24	Tmp	53	3.391	09:49:31	09:49:38	0	+4	°	82	Tmp	146	1.285	13:29:58	13:29:59	0	+0	3°
25	Tmp	53	4.245	09:50:46	09:50:58	0	+9	°	83	Tmp	150	4.322	13:36:42	13:36:39	0	-0	3°
26	Tmp	55	0.795	09:51:47	09:52:04	0	+14	°	84	Tmp	152	0.491	13:39:10	13:39:19	0	+6	3°
27	Tmp	55	1.459	09:52:50	09:53:03	0	+10	°	85	Tmp	152	1.219	13:40:32	13:40:34	0	+0	3°
28	Tmp	59	0.543	10:03:30	10:03:33	0	+0	°	86	Tmp	152	2.560	13:43:02	13:43:08	0	+3	3°
29	Tmp	60	1.487	10:04:58	10:04:58	0	+0	°	87	Tmp	153	2.750	13:43:24	13:43:29	0	+2	3°
30	Tmp	62	4.331	10:09:08	10:09:11	0	+0	°	88	Tmp	153	3.497	13:44:41	13:44:41	0	+0	3°
31	Tmp	66	0.415	10:12:03	10:12:13	0	+7	°	89	Tmp	154	2.064	13:47:19	13:47:20	0	+0	3°
32	Tmp	68	0.790	10:13:00	10:13:09	0	+6	°	<b>Etapa B</b> Num 36 Pen 0 PCZ 15 Total PP 207 PG 20								
33	Tmp	68	1.198	10:13:47	10:14:06	0	+16	°	Num 36 A 2° PG 22 B 3° PG 20 Tot PG 42 Col. 3°								
34	Tmp	70	2.006	10:15:27	10:16:14	0	+44	°									
35	Tmp	70	2.295	10:16:01	10:16:41	0	+37	°	<b>o Clube - Sua concessionária autorizada Ho</b>								
36	Tmp	72	2.810	10:17:17	10:18:13	0	+53	°	<div style="border: 1px solid black; height: 20px; width: 100%;"></div>								
37	Tmp	73	3.259	10:18:29	10:20:35	0	+123	°									
38	Tmp	74	4.012	10:20:46	10:22:06	0	+77	°									
39	Tmp	75	4.991	10:22:48	10:23:55	0	+64	°									
40	Tmp	76	7.362	10:27:13	10:27:59	0	+43	°									
41	Tmp	79	1.478	10:39:43	10:39:50	0	+4	°									
42	Tmp	82	2.795	10:42:01	10:44:03	0	+119	°									
43	Tmp	84	0.392	10:42:33	10:45:03	0	+147	°									
44	Tmp	86	1.193	10:44:02	10:47:01	0	+176	°									
45	Tmp	88	2.605	10:46:03	10:48:42	0	+156	°									
46	Tmp	91	4.327	10:48:37	10:51:15	0	+155	°									
47	Tmp	95	1.392	10:56:28	10:56:30	0	+0	°									
48	Tmp	97	2.006	10:57:36	10:57:35	0	-0	°									
49	Tmp	100	3.795	10:59:56	11:00:00	0	+1	°									
50	Tmp	101	4.534	11:01:08	11:01:10	0	+0	°									
51	Tmp	102	6.086	11:03:53	11:03:57	0	+1	°									
52	Tmp	107	1.066	11:10:54	11:10:59	0	+2	°									
53	Tmp	108	1.607	11:11:45	11:11:49	0	+1	°									
54	Tmp	110	3.021	11:13:51	11:13:58	0	+4	°									
55	Tmp	110	5.270	11:16:40	11:16:55	0	+12	°									
56	Tmp	112	3.859	11:22:06	11:22:02	0	-3	°									
<b>Etapa A</b> Num 36 Pen 0 PCZ 21 Total PP 1340 PG 22																	
57	Tmp	116	0.137	12:01:15	12:01:18	0	+0	6°									
58	Tmp	116	3.630	12:05:17	12:05:16	0	-0	6°									

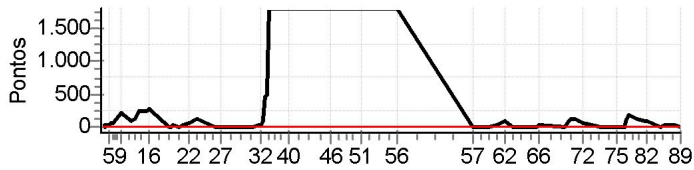


N u m	<b>39</b>		<b>Equipe</b>	39 / Deraldo Cesar de Souza / Galego				
			<b>Patrocinador</b>	Princesa Off Road				
			<b>Cat / NL / Largada</b>	SENIOR / 9 / 08:40:00		<b>Cidade</b>	Feira de Santana	

PC	Tp	Trc	KmPC	Ideal	Passagem	Pen	Pontos	Col	PC	Tp	Trc	KmPC	Ideal	Passagem	Pen	Pontos	Col													
1	Tmp	2	0.850	08:51:07	08:51:04	0	-0	°	59	Tmp	118	1.506	12:09:23	12:09:22	0	-0	12°													
2	Tmp	4	1.064	08:51:30	08:51:29	0	-0	°	60	Tmp	118	2.967	12:12:38	12:12:57	0	+16	10°													
3	Tmp	6	2.004	08:52:51	08:52:54	0	+0	°	61	Tmp	118	3.834	12:14:33	12:15:10	0	+34	8°													
4	Tmp	6	2.540	08:53:31	08:53:33	0	+0	°	62	Tmp	118	4.881	12:16:53	12:17:23	0	+27	8°													
5	Tmp	9	3.506	08:55:06	08:55:06	0	+0	°	63	Tmp	121	1.413	12:21:05	12:21:06	0	+0	8°													
6	Tmp	12	4.308	08:56:24	08:56:30	0	+3	°	64	Tmp	125	1.737	12:31:51	12:31:53	0	+0	6°													
7	Tmp	13	5.038	08:57:31	08:57:51	0	+17	°	65	Tmp	127	2.788	12:33:36	12:33:40	0	+1	6°													
8	Tmp	14	5.140	08:57:41	08:58:05	0	+21	°	66	Tmp	127	3.112	12:34:19	12:34:28	0	+6	5°													
9	Tmp	19	1.635	09:01:17	09:03:22	0	+122	°	67	Tmp	131	0.155	12:47:44	12:47:41	0	-0	5°													
10	Tmp	23	1.213	09:06:10	09:06:08	0	-0	°	68	Tmp	131	0.946	12:49:26	12:50:04	0	+35	5°													
11	Tmp	26	2.702	09:08:40	09:08:48	0	+5	°	69	Tmp	132	1.594	12:51:06	12:52:20	0	+71	5°													
12	Tmp	29	3.609	09:10:33	09:11:17	0	+41	°	70	Tmp	133	2.191	12:52:39	12:53:55	0	+73	6°													
13	Tmp	31	4.586	09:12:21	09:12:48	0	+24	°	71	Tmp	133	3.357	12:55:09	12:55:31	0	+19	6°													
14	Tmp	34	1.196	09:13:57	09:14:10	0	+10	°	72	Tmp	133	3.939	12:56:24	12:56:28	0	+1	5°													
15	Tmp	34	1.890	09:15:04	09:15:13	0	+6	°	73	Tmp	135	2.851	13:06:07	13:06:04	0	-0	5°													
16	Tmp	35	2.340	09:15:54	09:16:12	0	+15	°	74	Tmp	135	5.163	13:09:00	13:08:58	0	-0	5°													
17	Tmp	39	0.351	09:26:11	09:26:10	0	-0	°	75	Tmp	136	2.495	13:14:15	13:14:10	0	-6	5°													
18	Tmp	40	0.817	09:26:52	09:26:53	0	+0	°	76	Tmp	138	0.252	13:17:53	13:17:51	0	-0	5°													
19	Tmp	41	1.365	09:27:56	09:28:06	0	+7	°	77	Tmp	139	0.661	13:18:45	13:18:44	0	-0	5°													
20	Tmp	45	3.179	09:30:45	09:30:44	0	-0	°	78	Tmp	140	1.030	13:19:21	13:19:22	0	+0	4°													
21	Tmp	46	4.270	09:33:02	09:33:06	0	+1	°	79	Tmp	141	1.392	13:20:01	13:20:07	0	+3	4°													
22	Tmp	47	1.814	09:36:14	09:36:27	0	+10	°	80	Tmp	142	4.122	13:23:55	13:23:52	0	-0	4°													
23	Tmp	49	4.594	09:40:29	09:40:29	0	+0	°	81	Tmp	144	0.781	13:28:31	13:28:28	0	-0	4°													
24	Tmp	53	3.391	09:49:01	09:49:07	0	+3	°	82	Tmp	146	1.285	13:29:28	13:29:28	0	+0	4°													
25	Tmp	53	4.245	09:50:16	09:50:12	0	-3	°	83	Tmp	150	4.322	13:36:12	13:36:06	0	-9	4°													
26	Tmp	55	0.795	09:51:17	09:51:27	0	+7	°	84	Tmp	152	0.491	13:38:40	13:38:44	0	+1	4°													
27	Tmp	55	1.459	09:52:20	09:52:27	0	+4	°	85	Tmp	152	1.219	13:40:02	13:40:01	0	-0	4°													
28	Tmp	59	0.543	10:03:00	10:03:00	0	+0	°	86	Tmp	152	2.560	13:42:32	13:42:33	0	+0	4°													
29	Tmp	60	1.487	10:04:28	10:04:25	0	-0	°	87	Tmp	153	2.750	13:42:54	13:42:52	0	-0	4°													
30	Tmp	62	4.331	10:08:38	10:08:41	0	+0	°	88	Tmp	153	3.497	13:44:11	13:44:08	0	-0	4°													
31	Tmp	66	0.415	10:11:33	10:11:49	0	+13	°	89	Tmp	154	2.064	13:46:49	13:46:46	0	-0	4°													
32	Tmp	68	0.790	10:12:30	10:12:47	0	+14	°	<b>Etapa B</b>									<b>Num</b>	<b>39</b>	<b>Pen</b>	<b>0</b>	<b>PCZ</b>	<b>18</b>	<b>Total PP</b>	<b>305</b>	<b>PG</b>	<b>18</b>			
33	Tmp	68	1.198	10:13:17	10:13:46	0	+26	°	<b>Num</b>									<b>39</b>	<b>A</b>	<b>3°</b>	<b>PG</b>	<b>20</b>	<b>B</b>	<b>4°</b>	<b>PG</b>	<b>18</b>	<b>Tot PG</b>	<b>38</b>	<b>Col.</b>	<b>4°</b>
34	Tmp	70	2.006	10:14:57	10:16:42	0	+102	°																						
35	Tmp	70	2.295	10:15:31	10:17:09	0	+95	°																						
36	Tmp	72	2.810	10:16:47	10:18:15	0	+85	°																						
37	Tmp	73	3.259	10:17:59	10:20:19	0	+137	°																						
38	Tmp	74	4.012	10:20:16	10:22:06	0	+107	°																						
39	Tmp	75	4.991	10:22:18	10:23:51	0	+90	°																						
40	Tmp	76	7.362	10:26:43	10:27:45	0	+59	°																						
41	Tmp	79	1.478	10:39:13	10:39:20	0	+4	°																						
42	Tmp	82	2.795	10:41:31	10:43:46	0	+132	°																						
43	Tmp	84	0.392	10:42:03	10:44:26	0	+140	°																						
44	Tmp	86	1.193	10:43:32	10:46:04	0	+149	°																						
45	Tmp	88	2.605	10:45:33	10:47:40	0	+124	°																						
46	Tmp	91	4.327	10:48:07	10:50:02	0	+112	°																						
47	Tmp	95	1.392	10:55:58	10:55:54	0	-3	°																						
48	Tmp	97	2.006	10:57:06	10:57:03	0	-0	°																						
49	Tmp	100	3.795	10:59:26	10:59:25	0	-0	°																						
50	Tmp	101	4.534	11:00:38	11:00:37	0	-0	°																						
51	Tmp	102	6.086	11:03:23	11:03:22	0	-0	°																						
52	Tmp	107	1.066	11:10:24	11:10:30	0	+3	°																						
53	Tmp	108	1.607	11:11:15	11:11:18	0	+0	°																						
54	Tmp	110	3.021	11:13:21	11:13:18	0	-0	°																						
55	Tmp	110	5.270	11:16:10	11:16:19	0	+6	°																						
56	Tmp	112	3.859	11:21:36	11:21:30	0	-9	°																						
<b>Etapa A</b>									<b>Num</b>	<b>39</b>	<b>Pen</b>	<b>0</b>	<b>PCZ</b>	<b>19</b>	<b>Total PP</b>	<b>1709</b>	<b>PG</b>	<b>20</b>												
57	Tmp	116	0.137	12:00:45	12:00:45	0	+0	7°																						
58	Tmp	116	3.630	12:04:47	12:04:43	0	-3	12°																						

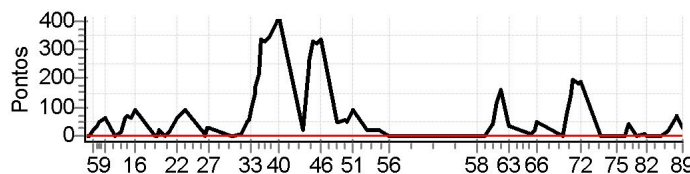
o Clube - Sua concessionária autorizada Ho

.

N u m	42																					
	Equipe		42 / Bruno Teixeira da Silva / Bubuka																			
	Patrocinador		Spell																			
Cat / NL / Largada		SENIOR / 18 / 08:44:30				Cidade		Salvador			Yamaha W-50											
PC	TP	TRC	KmPC	Ideal	Passagem	Pen	Pontos	Col	PC	TP	TRC	KmPC	Ideal	Passagem	Pen	Pontos	Col					
1	Tmp	2	0.850	08:55:37	08:55:39	0	+0	°	59	Tmp	118	1.506	12:13:53	12:13:54	0	+0	15°					
2	Tmp	4	1.064	08:56:00	08:56:22	0	+19	°	60	Tmp	118	2.967	12:17:08	12:17:43	0	+32	13°					
3	Tmp	6	2.004	08:57:21	08:57:39	0	+15	°	61	Tmp	118	3.834	12:19:03	12:20:15	0	+69	13°					
4	Tmp	6	2.540	08:58:01	08:58:20	0	+16	°	62	Tmp	118	4.881	12:21:23	12:23:07	0	+101	14°					
5	Tmp	9	3.506	08:59:36	09:00:14	0	+35	°	63	Tmp	121	1.413	12:25:35	12:25:37	0	+0	14°					
6	Tmp	12	4.308	09:00:54	09:02:00	0	+63	°	64	Tmp	125	1.737	12:36:21	12:36:32	0	+8	14°					
7	Tmp	13	5.038	09:02:01	09:03:15	0	+71	°	65	Tmp	127	2.788	12:38:06	12:38:24	0	+15	14°					
8	Tmp	14	5.140	09:02:11	09:03:30	0	+76	°	66	Tmp	127	3.112	12:38:49	12:39:23	0	+31	14°					
9	Tmp	19	1.635	09:05:47	09:09:38	0	+228	°	67	Tmp	131	0.155	12:52:14	12:52:16	0	+0	14°					
10	Tmp	23	1.213	09:10:40	09:12:20	0	+97	°	68	Tmp	131	0.946	12:53:56	12:55:16	0	+77	13°					
11	Tmp	26	2.702	09:13:10	09:15:10	0	+117	°	69	Tmp	132	1.594	12:55:36	12:57:29	0	+110	13°					
12	Tmp	29	3.609	09:15:03	09:19:10	0	+244	°	70	Tmp	133	2.191	12:57:09	12:59:06	0	+114	13°					
13	Tmp	31	4.586	09:16:51	09:21:00	0	+246	°	71	Tmp	133	3.357	12:59:39	13:01:01	0	+79	13°					
14	Tmp	34	1.196	09:18:27	09:22:35	0	+245	°	72	Tmp	133	3.939	13:00:54	13:02:11	0	+74	12°					
15	Tmp	34	1.890	09:19:34	09:23:54	0	+257	°	73	Tmp	135	2.851	13:10:37	13:10:38	0	+0	12°					
16	Tmp	35	2.340	09:20:24	09:25:08	0	+281	°	74	Tmp	135	5.163	13:13:30	13:13:34	0	+1	12°					
17	Tmp	39	0.351	09:30:41	09:30:47	0	+3	°	75	Tmp	136	2.495	13:18:45	13:18:48	0	+0	12°					
18	Tmp	40	0.817	09:31:22	09:31:30	0	+5	°	76	Tmp	138	0.252	13:22:23	13:22:28	0	+2	12°					
19	Tmp	41	1.365	09:32:26	09:32:49	0	+20	°	77	Tmp	139	0.661	13:23:15	13:23:34	0	+16	12°					
20	Tmp	45	3.179	09:35:15	09:35:25	0	+7	°	78	Tmp	140	1.030	13:23:51	13:26:06	0	+132	15°					
21	Tmp	46	4.270	09:37:32	09:38:14	0	+39	°	79	Tmp	141	1.392	13:24:31	13:27:35	0	+181	15°					
22	Tmp	47	1.814	09:40:44	09:42:01	0	+74	°	80	Tmp	142	4.122	13:28:25	13:30:36	0	+128	15°					
23	Tmp	49	4.594	09:44:59	09:47:01	0	+119	°	81	Tmp	144	0.781	13:33:01	13:34:38	0	+94	15°					
24	Tmp	53	3.391	09:53:31	09:53:45	0	+11	°	82	Tmp	146	1.285	13:33:58	13:35:33	0	+92	16°					
25	Tmp	53	4.245	09:54:46	09:54:47	0	+0	°	83	Tmp	150	4.322	13:40:42	13:40:40	0	-0	16°					
26	Tmp	55	0.795	09:55:47	09:56:04	0	+14	°	84	Tmp	152	0.491	13:43:10	13:43:30	0	+17	16°					
27	Tmp	55	1.459	09:56:50	09:57:07	0	+14	°	85	Tmp	152	1.219	13:44:32	13:44:55	0	+20	16°					
28	Tmp	59	0.543	10:07:30	10:07:36	0	+3	°	86	Tmp	152	2.560	13:47:02	13:47:35	0	+30	16°					
29	Tmp	60	1.487	10:08:58	10:09:00	0	+0	°	87	Tmp	153	2.750	13:47:24	13:47:56	0	+29	15°					
30	Tmp	62	4.331	10:13:08	10:13:15	0	+4	°	88	Tmp	153	3.497	13:48:41	13:49:13	0	+29	15°					
31	Tmp	66	0.415	10:16:03	10:16:33	0	+27	°	89	Tmp	154	2.064	13:51:19	13:51:16	0	-0	15°					
32	Tmp	68	0.790	10:17:00	10:17:39	0	+36	°	<b>Etapa B</b>													
33	Tmp	68	1.198	10:17:47	10:19:14	0	+84	°	Num	42	A	18°	PG	3	B	15°	PG	6	Tot PG	9	Col.	17°
34	Tmp	70	2.006	10:19:27	10:27:21	0	+471	°														
35	Tmp	70	2.295	10:20:01	10:28:13	0	+489	°	<b>o Clube - Sua concessionária autorizada Ho</b>													
36	Tmp	72	2.810	10:21:17		0	+1800	°														
37	Tmp	73	3.259	10:22:29		0	+1800	°														
38	Tmp	74	4.012	10:24:46		0	+1800	°														
39	Tmp	75	4.991	10:26:48		0	+1800	°														
40	Tmp	76	7.362	10:31:13		0	+1800	°														
41	Tmp	79	1.478	10:43:43		0	+1800	°														
42	Tmp	82	2.795	10:46:01		0	+1800	°														
43	Tmp	84	0.392	10:46:33		0	+1800	°														
44	Tmp	86	1.193	10:48:02		0	+1800	°														
45	Tmp	88	2.605	10:50:03		0	+1800	°														
46	Tmp	91	4.327	10:52:37		0	+1800	°														
47	Tmp	95	1.392	11:00:28		0	+1800	°														
48	Tmp	97	2.006	11:01:36		0	+1800	°														
49	Tmp	100	3.795	11:03:56		0	+1800	°														
50	Tmp	101	4.534	11:05:08		0	+1800	°														
51	Tmp	102	6.086	11:07:53		0	+1800	°														
52	Tmp	107	1.066	11:14:54		0	+1800	°														
53	Tmp	108	1.607	11:15:45		0	+1800	°														
54	Tmp	110	3.021	11:17:51		0	+1800	°														
55	Tmp	110	5.270	11:20:40		0	+1800	°														
56	Tmp	112	3.859	11:26:06		0	+1800	°														
<b>Etapa A</b>		Num	42	Pen	0	PCZ	3	Total PP	41230	PG	3											
57	Tmp	116	0.137	12:05:15	12:05:23	0	+5	15°														
58	Tmp	116	3.630	12:09:17	12:09:17	0	+0	15°														

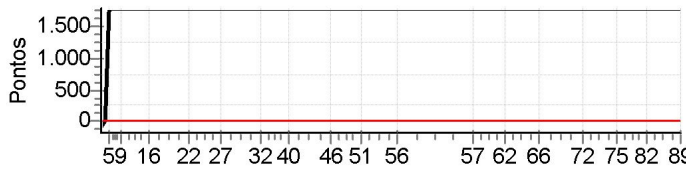
<b>N</b> <b>u</b> <b>m</b>	<b>44</b>	<b>Equipe</b>	44 / Mauro Teixeira Barretto / Pacoteira						
		<b>Patrocinador</b>	Recontrail, Cimentol						
		<b>Cat / NL / Largada</b>	SENIOR / 13 / 08:42:00	<b>Cidade</b>	Cruz das Almas	Suzuki Dr-00			

PC	Tp	Trc	KmPC	Ideal	Passagem	Pen	Pontos	Col	PC	Tp	Trc	KmPC	Ideal	Passagem	Pen	Pontos	Col
1	Tmp	2	0.850	08:53:07	08:53:05	0	-0	°	59	Tmp	118	1.506	12:11:23	12:11:25	0	+0	3°
2	Tmp	4	1.064	08:53:30	08:53:34	0	+1	°	60	Tmp	118	2.967	12:14:38	12:15:21	0	+40	14°
3	Tmp	6	2.004	08:54:51	08:54:53	0	+0	°	61	Tmp	118	3.834	12:16:33	12:18:32	0	+116	14°
4	Tmp	6	2.540	08:55:31	08:55:35	0	+1	°	62	Tmp	118	4.881	12:18:53	12:21:39	0	+163	16°
5	Tmp	9	3.506	08:57:06	08:57:28	0	+19	°	63	Tmp	121	1.413	12:23:05	12:23:45	0	+37	16°
6	Tmp	12	4.308	08:58:24	08:58:57	0	+30	°	64	Tmp	125	1.737	12:33:51	12:34:03	0	+9	16°
7	Tmp	13	5.038	08:59:31	09:00:08	0	+34	°	65	Tmp	127	2.788	12:35:36	12:36:02	0	+23	16°
8	Tmp	14	5.140	08:59:41	09:00:30	0	+46	°	66	Tmp	127	3.112	12:36:19	12:37:11	0	+49	16°
9	Tmp	19	1.635	09:03:17	09:04:23	0	+63	°	67	Tmp	131	0.155	12:49:44	12:49:45	0	+0	16°
10	Tmp	23	1.213	09:08:10	09:08:15	0	+2	°	68	Tmp	131	0.946	12:51:26	12:52:44	0	+75	16°
11	Tmp	26	2.702	09:10:40	09:10:57	0	+14	°	69	Tmp	132	1.594	12:53:06	12:55:31	0	+142	16°
12	Tmp	29	3.609	09:12:33	09:13:39	0	+63	°	70	Tmp	133	2.191	12:54:39	12:57:55	0	+193	16°
13	Tmp	31	4.586	09:14:21	09:15:36	0	+72	°	71	Tmp	133	3.357	12:57:09	13:00:16	0	+184	16°
14	Tmp	34	1.196	09:15:57	09:17:05	0	+65	°	72	Tmp	133	3.939	12:58:24	13:01:38	0	+191	16°
15	Tmp	34	1.890	09:17:04	09:18:21	0	+74	°	73	Tmp	135	2.851	13:08:07	13:08:13	0	+3	16°
16	Tmp	35	2.340	09:17:54	09:19:27	0	+90	°	74	Tmp	135	5.163	13:11:00	13:11:04	0	+1	16°
17	Tmp	39	0.351	09:28:11	09:28:12	0	+0	°	75	Tmp	136	2.495	13:16:15	13:16:17	0	+0	16°
18	Tmp	40	0.817	09:28:52	09:28:58	0	+3	°	76	Tmp	138	0.252	13:19:53	13:19:54	0	+0	16°
19	Tmp	41	1.365	09:29:56	09:30:21	0	+22	°	77	Tmp	139	0.661	13:20:45	13:21:08	0	+20	16°
20	Tmp	45	3.179	09:32:45	09:32:51	0	+3	°	78	Tmp	140	1.030	13:21:21	13:21:47	0	+23	16°
21	Tmp	46	4.270	09:35:02	09:35:21	0	+16	°	79	Tmp	141	1.392	13:22:01	13:22:44	0	+40	16°
22	Tmp	47	1.814	09:38:14	09:39:21	0	+64	°	80	Tmp	142	4.122	13:25:55	13:26:00	0	+2	16°
23	Tmp	49	4.594	09:42:29	09:44:04	0	+92	°	81	Tmp	144	0.781	13:30:31	13:30:44	0	+10	16°
24	Tmp	53	3.391	09:51:01	09:51:18	0	+14	°	82	Tmp	146	1.285	13:31:28	13:31:34	0	+3	15°
25	Tmp	53	4.245	09:52:16	09:52:21	0	+2	°	83	Tmp	150	4.322	13:38:12	13:38:12	0	+0	15°
26	Tmp	55	0.795	09:53:17	09:53:46	0	+26	°	84	Tmp	152	0.491	13:40:40	13:40:56	0	+13	15°
27	Tmp	55	1.459	09:54:20	09:54:52	0	+29	°	85	Tmp	152	1.219	13:42:02	13:42:25	0	+20	15°
28	Tmp	59	0.543	10:05:00	10:05:03	0	+0	°	86	Tmp	152	2.560	13:44:32	13:45:29	0	+54	15°
29	Tmp	60	1.487	10:06:28	10:06:28	0	+0	°	87	Tmp	153	2.750	13:44:54	13:45:55	0	+58	16°
30	Tmp	62	4.331	10:10:38	10:10:45	0	+4	°	88	Tmp	153	3.497	13:46:11	13:47:23	0	+69	16°
31	Tmp	66	0.415	10:13:33	10:14:22	0	+46	°	89	Tmp	154	2.064	13:48:49	13:49:23	0	+31	16°
32	Tmp	68	0.790	10:14:30	10:15:29	0	+56	°	<b>Etapa B</b> Num <b>44</b> Pen <b>0</b> PCZ <b>7</b> Total PP <b>1569</b> PG <b>5</b>								
33	Tmp	68	1.198	10:15:17	10:16:50	0	+90	°	Num <b>44</b> A 12° PG <b>9</b> B 16° PG <b>5</b> Tot PG <b>14</b> Col. <b>13°</b>								
34	Tmp	70	2.006	10:16:57	10:19:27	0	+147	°									
35	Tmp	70	2.295	10:17:31	10:20:24	0	+170	°									
36	Tmp	72	2.810	10:18:47	10:22:27	0	+217	°									
37	Tmp	73	3.259	10:19:59	10:25:34	0	+332	°									
38	Tmp	74	4.012	10:22:16	10:27:49	0	+330	°									
39	Tmp	75	4.991	10:24:18	10:30:05	0	+344	°									
40	Tmp	76	7.362	10:28:43	10:35:37	0	+411	°									
41	Tmp	79	1.478	10:41:13	10:41:34	0	+18	°									
42	Tmp	82	2.795	10:43:31	10:47:41	0	+247	°									
43	Tmp	84	0.392	10:44:03	10:48:21	0	+255	°									
44	Tmp	86	1.193	10:45:32	10:50:59	0	+324	°									
45	Tmp	88	2.605	10:47:33	10:52:58	0	+322	°									
46	Tmp	91	4.327	10:50:07	10:55:47	0	+337	°									
47	Tmp	95	1.392	10:57:58	10:58:48	0	+47	°									
48	Tmp	97	2.006	10:59:06	10:59:58	0	+49	°									
49	Tmp	100	3.795	11:01:26	11:02:22	0	+53	°									
50	Tmp	101	4.534	11:02:38	11:03:32	0	+51	°									
51	Tmp	102	6.086	11:05:23	11:06:56	0	+90	°									
52	Tmp	107	1.066	11:12:24	11:12:47	0	+20	°									
53	Tmp	108	1.607	11:13:15	11:13:41	0	+23	°									
54	Tmp	110	3.021	11:15:21	11:15:43	0	+19	°									
55	Tmp	110	5.270	11:18:10	11:18:32	0	+19	°									
56	Tmp	112	3.859	11:23:36	11:23:36	0	+0	°									
<b>Etapa A</b> Num <b>44</b> Pen <b>0</b> PCZ <b>6</b> Total PP <b>4866</b> PG <b>9</b>																	
57	Tmp	116	0.137	12:02:45	12:02:47	0	+0	3°									
58	Tmp	116	3.630	12:06:47	12:06:50	0	+0	3°									



**o Clube - Sua concessionária autorizada Ho**

<b>N u m</b>	<b>49</b>	<b>Equipe</b>	49 / Jose Carlos Almeida Santos / Cabeça						
		<b>Patrocinador</b>	Audio R Sonorizaçõo						
		<b>Cat / NL / Largada</b>	SENIOR / 3 / 08:37:00	<b>Cidade</b>	Salvador	Husk T-50			

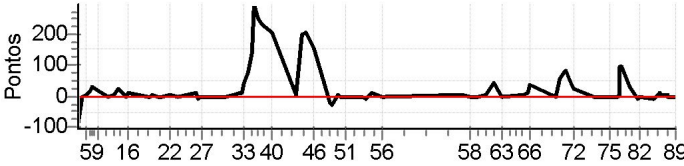
PC	Tp	Trc	KmPC	Ideal	Passagem	Pen	Pontos	Col	PC	Tp	Trc	KmPC	Ideal	Passagem	Pen	Pontos	Col					
1	Tmp	2	0.850	08:48:07	08:47:59	0	-15	°	59	Tmp	118	1.506	12:06:23		0	+1800	20°					
2	Tmp	4	1.064	08:48:30	08:47:59	0	-84	°	60	Tmp	118	2.967	12:09:38		0	+1800	20°					
3	Tmp	6	2.004	08:49:51	08:50:16	0	+22	°	61	Tmp	118	3.834	12:11:33		0	+1800	20°					
4	Tmp	6	2.540	08:50:31	08:50:56	0	+22	°	62	Tmp	118	4.881	12:13:53		0	+1800	20°					
5	Tmp	9	3.506	08:52:06	10:20:03	0	+1800	°	63	Tmp	121	1.413	12:18:05		0	+1800	20°					
6	Tmp	12	4.308	08:53:24		0	+1800	°	64	Tmp	125	1.737	12:28:51		0	+1800	20°					
7	Tmp	13	5.038	08:54:31		0	+1800	°	65	Tmp	127	2.788	12:30:36		0	+1800	20°					
8	Tmp	14	5.140	08:54:41		0	+1800	°	66	Tmp	127	3.112	12:31:19		0	+1800	20°					
9	Tmp	19	1.635	08:58:17		0	+1800	°	67	Tmp	131	0.155	12:44:44		0	+1800	20°					
10	Tmp	23	1.213	09:03:10		0	+1800	°	68	Tmp	131	0.946	12:46:26		0	+1800	20°					
11	Tmp	26	2.702	09:05:40		0	+1800	°	69	Tmp	132	1.594	12:48:06		0	+1800	20°					
12	Tmp	29	3.609	09:07:33		0	+1800	°	70	Tmp	133	2.191	12:49:39		0	+1800	20°					
13	Tmp	31	4.586	09:09:21		0	+1800	°	71	Tmp	133	3.357	12:52:09		0	+1800	20°					
14	Tmp	34	1.196	09:10:57		0	+1800	°	72	Tmp	133	3.939	12:53:24		0	+1800	20°					
15	Tmp	34	1.890	09:12:04		0	+1800	°	73	Tmp	135	2.851	13:03:07		0	+1800	20°					
16	Tmp	35	2.340	09:12:54		0	+1800	°	74	Tmp	135	5.163	13:06:00		0	+1800	20°					
17	Tmp	39	0.351	09:23:11		0	+1800	°	75	Tmp	136	2.495	13:11:15		0	+1800	20°					
18	Tmp	40	0.817	09:23:52		0	+1800	°	76	Tmp	138	0.252	13:14:53		0	+1800	20°					
19	Tmp	41	1.365	09:24:56		0	+1800	°	77	Tmp	139	0.661	13:15:45		0	+1800	20°					
20	Tmp	45	3.179	09:27:45		0	+1800	°	78	Tmp	140	1.030	13:16:21		0	+1800	20°					
21	Tmp	46	4.270	09:30:02		0	+1800	°	79	Tmp	141	1.392	13:17:01		0	+1800	20°					
22	Tmp	47	1.814	09:33:14		0	+1800	°	80	Tmp	142	4.122	13:20:55		0	+1800	20°					
23	Tmp	49	4.594	09:37:29		0	+1800	°	81	Tmp	144	0.781	13:25:31		0	+1800	20°					
24	Tmp	53	3.391	09:46:01		0	+1800	°	82	Tmp	146	1.285	13:26:28		0	+1800	20°					
25	Tmp	53	4.245	09:47:16		0	+1800	°	83	Tmp	150	4.322	13:33:12		0	+1800	20°					
26	Tmp	55	0.795	09:48:17		0	+1800	°	84	Tmp	152	0.491	13:35:40		0	+1800	20°					
27	Tmp	55	1.459	09:49:20		0	+1800	°	85	Tmp	152	1.219	13:37:02		0	+1800	20°					
28	Tmp	59	0.543	10:00:00		0	+1800	°	86	Tmp	152	2.560	13:39:32		0	+1800	20°					
29	Tmp	60	1.487	10:01:28		0	+1800	°	87	Tmp	153	2.750	13:39:54		0	+1800	20°					
30	Tmp	62	4.331	10:05:38		0	+1800	°	88	Tmp	153	3.497	13:41:11		0	+1800	20°					
31	Tmp	66	0.415	10:08:33		0	+1800	°	89	Tmp	154	2.064	13:43:49		0	+1800	20°					
32	Tmp	68	0.790	10:09:30		0	+1800	°	<b>Etapa B</b>													
33	Tmp	68	1.198	10:10:17		0	+1800	°	Num	49	A	NC	PG	0	B	NC	PG	0	Tot PG	0	Col.	21°
34	Tmp	70	2.006	10:11:57		0	+1800	°														
35	Tmp	70	2.295	10:12:31		0	+1800	°														
36	Tmp	72	2.810	10:13:47		0	+1800	°														
37	Tmp	73	3.259	10:14:59		0	+1800	°														
38	Tmp	74	4.012	10:17:16		0	+1800	°														
39	Tmp	75	4.991	10:19:18		0	+1800	°														
40	Tmp	76	7.362	10:23:43		0	+1800	°														
41	Tmp	79	1.478	10:36:13		0	+1800	°														
42	Tmp	82	2.795	10:38:31		0	+1800	°														
43	Tmp	84	0.392	10:39:03		0	+1800	°														
44	Tmp	86	1.193	10:40:32		0	+1800	°														
45	Tmp	88	2.605	10:42:33		0	+1800	°														
46	Tmp	91	4.327	10:45:07		0	+1800	°														
47	Tmp	95	1.392	10:52:58		0	+1800	°														
48	Tmp	97	2.006	10:54:06		0	+1800	°														
49	Tmp	100	3.795	10:56:26		0	+1800	°														
50	Tmp	101	4.534	10:57:38		0	+1800	°														
51	Tmp	102	6.086	11:00:23		0	+1800	°														
52	Tmp	107	1.066	11:07:24		0	+1800	°														
53	Tmp	108	1.607	11:08:15		0	+1800	°														
54	Tmp	110	3.021	11:10:21		0	+1800	°														
55	Tmp	110	5.270	11:13:10		0	+1800	°														
56	Tmp	112	3.859	11:18:36		0	+1800	°														
<b>Etapa A</b>									Num	49	Pen	0	PCZ	0	Total PP	93743	PG	0				
57	Tmp	116	0.137	11:57:45		0	+1800	20°														
58	Tmp	116	3.630	12:01:47		0	+1800	20°														

o Clube - Sua concessionária autorizada Ho

.

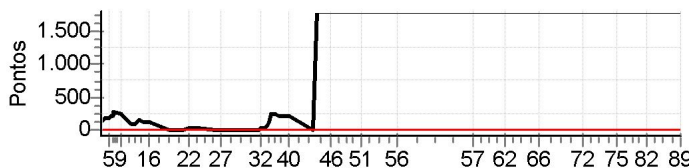


<b>N</b> <b>u</b> <b>m</b>	<b>63</b>	<b>Equipe</b>	63 / Marcelo Sampaio Andrade Silva / Guevara						
		<b>Patrocinador</b>	Eu Mesmo						
		<b>Cat / NL / Largada</b>	SENIOR / 19 / 08:45:00	<b>Cidade</b>	Salvador	Honda Biz			

PC	Tp	Trc	KmPC	Ideal	Passagem	Pen	Pontos	Col	PC	Tp	Trc	KmPC	Ideal	Passagem	Pen	Pontos	Col
1	Tmp	2	0.850	08:56:07	08:55:58	0	-18	°	59	Tmp	118	1.506	12:14:23	12:14:23	0	+0	13°
2	Tmp	4	1.064	08:56:30	08:55:58	0	-87	°	60	Tmp	118	2.967	12:17:38	12:17:47	0	+6	6°
3	Tmp	6	2.004	08:57:51	08:57:47	0	-3	°	61	Tmp	118	3.834	12:19:33	12:19:59	0	+23	6°
4	Tmp	6	2.540	08:58:31	08:58:32	0	+0	°	62	Tmp	118	4.881	12:21:53	12:22:41	0	+45	6°
5	Tmp	9	3.506	09:00:06	09:00:12	0	+3	°	63	Tmp	121	1.413	12:26:05	12:26:07	0	+0	6°
6	Tmp	12	4.308	09:01:24	09:01:38	0	+11	°	64	Tmp	125	1.737	12:36:51	12:36:58	0	+4	8°
7	Tmp	13	5.038	09:02:31	09:02:51	0	+17	°	65	Tmp	127	2.788	12:38:36	12:38:52	0	+13	8°
8	Tmp	14	5.140	09:02:41	09:03:16	0	+32	°	66	Tmp	127	3.112	12:39:19	12:40:02	0	+40	8°
9	Tmp	19	1.635	09:06:17	09:06:35	0	+15	°	67	Tmp	131	0.155	12:52:44	12:52:41	0	-0	8°
10	Tmp	23	1.213	09:11:10	09:11:07	0	-0	°	68	Tmp	131	0.946	12:54:26	12:55:23	0	+54	8°
11	Tmp	26	2.702	09:13:40	09:13:45	0	+2	°	69	Tmp	132	1.594	12:56:06	12:57:24	0	+75	7°
12	Tmp	29	3.609	09:15:33	09:16:00	0	+24	°	70	Tmp	133	2.191	12:57:39	12:59:03	0	+81	7°
13	Tmp	31	4.586	09:17:21	09:17:41	0	+17	°	71	Tmp	133	3.357	13:00:09	13:00:48	0	+36	8°
14	Tmp	34	1.196	09:18:57	09:19:04	0	+4	°	72	Tmp	133	3.939	13:01:24	13:01:49	0	+22	8°
15	Tmp	34	1.890	09:20:04	09:20:07	0	+0	°	73	Tmp	135	2.851	13:11:07	13:11:07	0	+0	8°
16	Tmp	35	2.340	09:20:54	09:21:11	0	+14	°	74	Tmp	135	5.163	13:14:00	13:13:59	0	-0	8°
17	Tmp	39	0.351	09:31:11	09:31:13	0	+0	°	75	Tmp	136	2.495	13:19:15	13:19:11	0	-3	8°
18	Tmp	40	0.817	09:31:52	09:31:54	0	+0	°	76	Tmp	138	0.252	13:22:53	13:22:54	0	+0	8°
19	Tmp	41	1.365	09:32:56	09:33:03	0	+4	°	77	Tmp	139	0.661	13:23:45	13:23:53	0	+5	8°
20	Tmp	45	3.179	09:35:45	09:35:45	0	+0	°	78	Tmp	140	1.030	13:24:21	13:25:59	0	+95	8°
21	Tmp	46	4.270	09:38:02	09:38:01	0	-0	°	79	Tmp	141	1.392	13:25:01	13:26:43	0	+99	9°
22	Tmp	47	1.814	09:41:14	09:41:24	0	+7	°	80	Tmp	142	4.122	13:28:55	13:29:29	0	+31	9°
23	Tmp	49	4.594	09:45:29	09:45:32	0	+0	°	81	Tmp	144	0.781	13:33:31	13:33:25	0	-9	9°
24	Tmp	53	3.391	09:54:01	09:54:15	0	+11	°	82	Tmp	146	1.285	13:34:28	13:34:30	0	+0	9°
25	Tmp	53	4.245	09:55:16	09:55:11	0	-6	°	83	Tmp	150	4.322	13:41:12	13:41:07	0	-6	9°
26	Tmp	55	0.795	09:56:17	09:56:21	0	+1	°	84	Tmp	152	0.491	13:43:40	13:43:53	0	+10	9°
27	Tmp	55	1.459	09:57:20	09:57:22	0	+0	°	85	Tmp	152	1.219	13:45:02	13:45:07	0	+2	9°
28	Tmp	59	0.543	10:08:00	10:08:04	0	+1	°	86	Tmp	152	2.560	13:47:32	13:47:39	0	+4	9°
29	Tmp	60	1.487	10:09:28	10:09:26	0	-0	°	87	Tmp	153	2.750	13:47:54	13:47:58	0	+1	9°
30	Tmp	62	4.331	10:13:38	10:13:43	0	+2	°	88	Tmp	153	3.497	13:49:11	13:49:10	0	-0	9°
31	Tmp	66	0.415	10:16:33	10:16:49	0	+13	°	89	Tmp	154	2.064	13:51:49	13:51:50	0	+0	9°
32	Tmp	68	0.790	10:17:30	10:17:45	0	+12	°	<b>Etapa B</b> Num 63 Pen 0 PCZ 10 Total PP 668 PG 12								
33	Tmp	68	1.198	10:18:17	10:19:06	0	+46	°	Num 63 A 6° PG 15 B 9° PG 12 Tot PG 27 Col. 7°								
34	Tmp	70	2.006	10:19:57	10:21:19	0	+79	°									
35	Tmp	70	2.295	10:20:31	10:21:50	0	+76	°	<b>o Clube - Sua concessionária autorizada Ho</b>								
36	Tmp	72	2.810	10:21:47	10:24:15	0	+145	°	<div style="border: 1px solid black; height: 20px; width: 100%;"></div>								
37	Tmp	73	3.259	10:22:59	10:28:01	0	+299	°									
38	Tmp	74	4.012	10:25:16	10:29:33	0	+254	°									
39	Tmp	75	4.991	10:27:18	10:31:17	0	+236	°									
40	Tmp	76	7.362	10:31:43	10:35:12	0	+206	°									
41	Tmp	79	1.478	10:44:13	10:44:23	0	+7	°									
42	Tmp	82	2.795	10:46:31	10:49:54	0	+200	°									
43	Tmp	84	0.392	10:47:03	10:50:28	0	+202	°									
44	Tmp	86	1.193	10:48:32	10:52:03	0	+208	°									
45	Tmp	88	2.605	10:50:33	10:53:34	0	+178	°									
46	Tmp	91	4.327	10:53:07	10:55:47	0	+157	°									
47	Tmp	95	1.392	11:00:58	11:00:47	0	-24	°									
48	Tmp	97	2.006	11:02:06	11:01:53	0	-30	°									
49	Tmp	100	3.795	11:04:26	11:04:31	0	+2	°									
50	Tmp	101	4.534	11:05:38	11:05:35	0	-0	°									
51	Tmp	102	6.086	11:08:23	11:08:25	0	+0	°									
52	Tmp	107	1.066	11:15:24	11:15:28	0	+1	°									
53	Tmp	108	1.607	11:16:15	11:16:15	0	+0	°									
54	Tmp	110	3.021	11:18:21	11:18:16	0	-6	°									
55	Tmp	110	5.270	11:21:10	11:21:22	0	+9	°									
56	Tmp	112	3.859	11:26:36	11:26:33	0	-0	°									
<b>Etapa A</b> Num 63 Pen 0 PCZ 14 Total PP 2669 PG 15																	
57	Tmp	116	0.137	12:05:45	12:05:52	0	+4	14°									
58	Tmp	116	3.630	12:09:47	12:09:45	0	-0	13°									

<b>N u m</b>	<b>70</b>	<b>Equipe</b>	70 / Luciano Queiroz Magalhaes / Cowboy						
		<b>Patrocinador</b>	Brasil Citros Comercio De Frutas						
		<b>Cat / NL / Largada</b>	SENIOR / 21 / 08:46:00	<b>Cidade</b>	Inhambupe	Honda Cr-30			

PC	Tp	Trc	KmPC	Ideal	Passagem	Pen	Pontos	Col	PC	Tp	Trc	KmPC	Ideal	Passagem	Pen	Pontos	Col
1	Tmp	2	0.850	08:57:07	08:59:20	0	+130	°	59	Tmp	118	1.506	12:15:23	13:35:45	0	+1800	17°
2	Tmp	4	1.064	08:57:30	08:59:48	0	+135	°	60	Tmp	118	2.967	12:18:38	13:40:21	0	+1800	17°
3	Tmp	6	2.004	08:58:51	09:01:52	0	+178	°	61	Tmp	118	3.834	12:20:33	13:43:06	0	+1800	17°
4	Tmp	6	2.540	08:59:31	09:02:27	0	+173	°	62	Tmp	118	4.881	12:22:53	13:45:35	0	+1800	17°
5	Tmp	9	3.506	09:01:06	09:04:12	0	+183	°	63	Tmp	121	1.413	12:27:05	13:52:55	0	+1800	17°
6	Tmp	12	4.308	09:02:24	09:05:51	0	+204	°	64	Tmp	125	1.737	12:37:51	13:57:17	0	+1800	17°
7	Tmp	13	5.038	09:03:31	09:07:08	0	+214	°	65	Tmp	127	2.788	12:39:36	13:59:27	0	+1800	17°
8	Tmp	14	5.140	09:03:41	09:08:16	0	+272	°	66	Tmp	127	3.112	12:40:19	14:00:35	0	+1800	17°
9	Tmp	19	1.635	09:07:17	09:11:27	0	+247	°	67	Tmp	131	0.155	12:53:44	14:09:27	0	+1800	18°
10	Tmp	23	1.213	09:12:10	09:13:49	0	+96	°	68	Tmp	131	0.946	12:55:26	14:12:04	0	+1800	18°
11	Tmp	26	2.702	09:14:40	09:16:03	0	+80	°	69	Tmp	132	1.594	12:57:06	14:20:06	0	+1800	18°
12	Tmp	29	3.609	09:16:33	09:19:04	0	+148	°	70	Tmp	133	2.191	12:58:39	14:28:39	0	+1800	18°
13	Tmp	31	4.586	09:18:21	09:20:34	0	+130	°	71	Tmp	133	3.357	13:01:09	14:30:57	0	+1800	18°
14	Tmp	34	1.196	09:19:57	09:21:54	0	+114	°	72	Tmp	133	3.939	13:02:24	14:32:26	0	+1800	18°
15	Tmp	34	1.890	09:21:04	09:22:56	0	+109	°	73	Tmp	135	2.851	13:12:07	14:38:42	0	+1800	18°
16	Tmp	35	2.340	09:21:54	09:24:09	0	+132	°	74	Tmp	135	5.163	13:15:00	14:41:56	0	+1800	18°
17	Tmp	39	0.351	09:32:11	09:32:16	0	+2	°	75	Tmp	136	2.495	13:20:15	14:45:16	0	+1800	18°
18	Tmp	40	0.817	09:32:52	09:32:55	0	+0	°	76	Tmp	138	0.252	13:23:53		0	+1800	18°
19	Tmp	41	1.365	09:33:56	09:34:06	0	+7	°	77	Tmp	139	0.661	13:24:45		0	+1800	18°
20	Tmp	45	3.179	09:36:45	09:36:54	0	+6	°	78	Tmp	140	1.030	13:25:21		0	+1800	18°
21	Tmp	46	4.270	09:39:02	09:39:05	0	+0	°	79	Tmp	141	1.392	13:26:01		0	+1800	18°
22	Tmp	47	1.814	09:42:14	09:42:40	0	+23	°	80	Tmp	142	4.122	13:29:55		0	+1800	18°
23	Tmp	49	4.594	09:46:29	09:46:49	0	+17	°	81	Tmp	144	0.781	13:34:31		0	+1800	18°
24	Tmp	53	3.391	09:55:01	09:55:14	0	+10	°	82	Tmp	146	1.285	13:35:28		0	+1800	18°
25	Tmp	53	4.245	09:56:16	09:56:26	0	+7	°	83	Tmp	150	4.322	13:42:12		0	+1800	18°
26	Tmp	55	0.795	09:57:17	09:57:27	0	+7	°	84	Tmp	152	0.491	13:44:40		0	+1800	18°
27	Tmp	55	1.459	09:58:20	09:58:30	0	+7	°	85	Tmp	152	1.219	13:46:02		0	+1800	18°
28	Tmp	59	0.543	10:09:00	10:09:04	0	+1	°	86	Tmp	152	2.560	13:48:32		0	+1800	18°
29	Tmp	60	1.487	10:10:28	10:10:31	0	+0	°	87	Tmp	153	2.750	13:48:54		0	+1800	18°
30	Tmp	62	4.331	10:14:38	10:14:46	0	+5	°	88	Tmp	153	3.497	13:50:11		0	+1800	18°
31	Tmp	66	0.415	10:17:33	10:17:49	0	+13	°	89	Tmp	154	2.064	13:52:49		0	+1800	18°
32	Tmp	68	0.790	10:18:30	10:18:58	0	+25	°	<b>Etapa B</b> Num 70 Pen 0 PCZ 0 Total PP 59400 PG 3								
33	Tmp	68	1.198	10:19:17	10:19:43	0	+23	°	Num 70 A 17° PG 4 B 18° PG 3 Tot PG 7 Col. 18°								
34	Tmp	70	2.006	10:20:57	10:21:44	0	+44	°									
35	Tmp	70	2.295	10:21:31	10:22:47	0	+73	°									
36	Tmp	72	2.810	10:22:47	10:24:45	0	+115	°									
37	Tmp	73	3.259	10:23:59	10:28:18	0	+256	°									
38	Tmp	74	4.012	10:26:16	10:30:20	0	+241	°									
39	Tmp	75	4.991	10:28:18	10:32:08	0	+227	°									
40	Tmp	76	7.362	10:32:43	10:36:09	0	+203	°									
41	Tmp	79	1.478	10:45:13	10:45:28	0	+12	°									
42	Tmp	82	2.795	10:47:31	12:07:08	0	+1800	°									
43	Tmp	84	0.392	10:48:03	12:07:49	0	+1800	°									
44	Tmp	86	1.193	10:49:32	12:09:31	0	+1800	°									
45	Tmp	88	2.605	10:51:33	12:11:28	0	+1800	°									
46	Tmp	91	4.327	10:54:07	12:15:37	0	+1800	°									
47	Tmp	95	1.392	11:01:58	12:18:23	0	+1800	°									
48	Tmp	97	2.006	11:03:06	12:19:38	0	+1800	°									
49	Tmp	100	3.795	11:05:26	12:21:55	0	+1800	°									
50	Tmp	101	4.534	11:06:38	12:22:57	0	+1800	°									
51	Tmp	102	6.086	11:09:23	12:26:13	0	+1800	°									
52	Tmp	107	1.066	11:16:24	12:28:21	0	+1800	°									
53	Tmp	108	1.607	11:17:15	12:29:27	0	+1800	°									
54	Tmp	110	3.021	11:19:21	12:31:30	0	+1800	°									
55	Tmp	110	5.270	11:22:10	12:34:23	0	+1800	°									
56	Tmp	112	3.859	11:27:36	12:39:21	0	+1800	°									
<b>Etapa A</b> Num 70 Pen 0 PCZ 3 Total PP 30869 PG 4																	
57	Tmp	116	0.137	12:06:45	13:28:56	0	+1800	17°									
58	Tmp	116	3.630	12:10:47	13:32:00	0	+1800	17°									



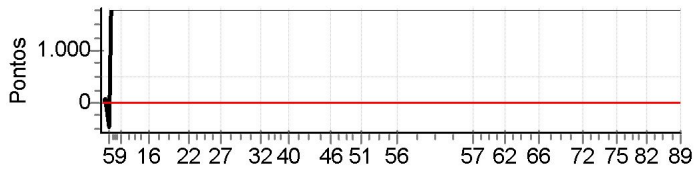
o Clube - Sua concessionária autorizada Ho

<b>N u m</b>	<b>71</b>	<b>Equipe</b>	71 / Paulo Roberto de Jesus Brito / Bitucha						
		<b>Patrocinador</b>	Belo Moveis						
		<b>Cat / NL / Largada</b>	SENIOR / 1 / 08:36:00	<b>Cidade</b>	Camacari	Yamaha W-50			

PC	Tp	Trc	KmPC	Ideal	Passagem	Pen	Pontos	Col	PC	Tp	Trc	KmPC	Ideal	Passagem	Pen	Pontos	Col														
1	Tmp	2	0.850	08:47:07	08:47:08	0	+0	°	59	Tmp	118	1.506	12:05:23		0	+1800	21°														
2	Tmp	4	1.064	08:47:30	08:47:36	0	+3	°	60	Tmp	118	2.967	12:08:38		0	+1800	21°														
3	Tmp	6	2.004	08:48:51	08:50:28	0	+94	°	61	Tmp	118	3.834	12:10:33		0	+1800	21°														
4	Tmp	6	2.540	08:49:31	08:51:08	0	+94	°	62	Tmp	118	4.881	12:12:53		0	+1800	21°														
5	Tmp	9	3.506	08:51:06	08:48:36	0	-441	°	63	Tmp	121	1.413	12:17:05		0	+1800	21°														
6	Tmp	12	4.308	08:52:24		0	+1800	°	64	Tmp	125	1.737	12:27:51		0	+1800	21°														
7	Tmp	13	5.038	08:53:31		0	+1800	°	65	Tmp	127	2.788	12:29:36		0	+1800	21°														
8	Tmp	14	5.140	08:53:41		0	+1800	°	66	Tmp	127	3.112	12:30:19		0	+1800	21°														
9	Tmp	19	1.635	08:57:17		0	+1800	°	67	Tmp	131	0.155	12:43:44		0	+1800	21°														
10	Tmp	23	1.213	09:02:10		0	+1800	°	68	Tmp	131	0.946	12:45:26		0	+1800	21°														
11	Tmp	26	2.702	09:04:40		0	+1800	°	69	Tmp	132	1.594	12:47:06		0	+1800	21°														
12	Tmp	29	3.609	09:06:33		0	+1800	°	70	Tmp	133	2.191	12:48:39		0	+1800	21°														
13	Tmp	31	4.586	09:08:21		0	+1800	°	71	Tmp	133	3.357	12:51:09		0	+1800	21°														
14	Tmp	34	1.196	09:09:57		0	+1800	°	72	Tmp	133	3.939	12:52:24		0	+1800	21°														
15	Tmp	34	1.890	09:11:04		0	+1800	°	73	Tmp	135	2.851	13:02:07		0	+1800	21°														
16	Tmp	35	2.340	09:11:54		0	+1800	°	74	Tmp	135	5.163	13:05:00		0	+1800	21°														
17	Tmp	39	0.351	09:22:11		0	+1800	°	75	Tmp	136	2.495	13:10:15		0	+1800	21°														
18	Tmp	40	0.817	09:22:52		0	+1800	°	76	Tmp	138	0.252	13:13:53		0	+1800	21°														
19	Tmp	41	1.365	09:23:56		0	+1800	°	77	Tmp	139	0.661	13:14:45		0	+1800	21°														
20	Tmp	45	3.179	09:26:45		0	+1800	°	78	Tmp	140	1.030	13:15:21		0	+1800	21°														
21	Tmp	46	4.270	09:29:02		0	+1800	°	79	Tmp	141	1.392	13:16:01		0	+1800	21°														
22	Tmp	47	1.814	09:32:14		0	+1800	°	80	Tmp	142	4.122	13:19:55		0	+1800	21°														
23	Tmp	49	4.594	09:36:29		0	+1800	°	81	Tmp	144	0.781	13:24:31		0	+1800	21°														
24	Tmp	53	3.391	09:45:01		0	+1800	°	82	Tmp	146	1.285	13:25:28		0	+1800	21°														
25	Tmp	53	4.245	09:46:16		0	+1800	°	83	Tmp	150	4.322	13:32:12		0	+1800	21°														
26	Tmp	55	0.795	09:47:17		0	+1800	°	84	Tmp	152	0.491	13:34:40		0	+1800	21°														
27	Tmp	55	1.459	09:48:20		0	+1800	°	85	Tmp	152	1.219	13:36:02		0	+1800	21°														
28	Tmp	59	0.543	09:59:00		0	+1800	°	86	Tmp	152	2.560	13:38:32		0	+1800	21°														
29	Tmp	60	1.487	10:00:28		0	+1800	°	87	Tmp	153	2.750	13:38:54		0	+1800	21°														
30	Tmp	62	4.331	10:04:38		0	+1800	°	88	Tmp	153	3.497	13:40:11		0	+1800	21°														
31	Tmp	66	0.415	10:07:33		0	+1800	°	89	Tmp	154	2.064	13:42:49		0	+1800	21°														
32	Tmp	68	0.790	10:08:30		0	+1800	°	<b>Etapa B</b>									Num	71	Pen	0	PCZ	0	Total PP	59400	PG	0				
33	Tmp	68	1.198	10:09:17		0	+1800	°										Num	71	A	NC	PG	0	B	NC	PG	0	Tot PG	0	Col.	20°
34	Tmp	70	2.006	10:10:57		0	+1800	°																							
35	Tmp	70	2.295	10:11:31		0	+1800	°																							
36	Tmp	72	2.810	10:12:47		0	+1800	°																							
37	Tmp	73	3.259	10:13:59		0	+1800	°																							
38	Tmp	74	4.012	10:16:16		0	+1800	°																							
39	Tmp	75	4.991	10:18:18		0	+1800	°																							
40	Tmp	76	7.362	10:22:43		0	+1800	°																							
41	Tmp	79	1.478	10:35:13		0	+1800	°																							
42	Tmp	82	2.795	10:37:31		0	+1800	°																							
43	Tmp	84	0.392	10:38:03		0	+1800	°																							
44	Tmp	86	1.193	10:39:32		0	+1800	°																							
45	Tmp	88	2.605	10:41:33		0	+1800	°																							
46	Tmp	91	4.327	10:44:07		0	+1800	°																							
47	Tmp	95	1.392	10:51:58		0	+1800	°																							
48	Tmp	97	2.006	10:53:06		0	+1800	°																							
49	Tmp	100	3.795	10:55:26		0	+1800	°																							
50	Tmp	101	4.534	10:56:38		0	+1800	°																							
51	Tmp	102	6.086	10:59:23		0	+1800	°																							
52	Tmp	107	1.066	11:06:24		0	+1800	°																							
53	Tmp	108	1.607	11:07:15		0	+1800	°																							
54	Tmp	110	3.021	11:09:21		0	+1800	°																							
55	Tmp	110	5.270	11:12:10		0	+1800	°																							
56	Tmp	112	3.859	11:17:36		0	+1800	°																							
<b>Etapa A</b>									Num	71	Pen	0	PCZ	1	Total PP	92432	PG	0													
57	Tmp	116	0.137	11:56:45		0	+1800	21°																							
58	Tmp	116	3.630	12:00:47		0	+1800	21°																							

<b>Etapa B</b>	Num	71	Pen	0	PCZ	0	Total PP	59400	PG	0
----------------	-----	----	-----	---	-----	---	----------	-------	----	---

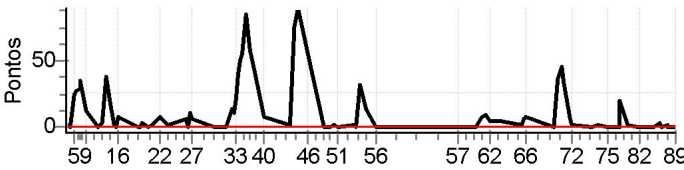
Num	71	A	NC	PG	0	B	NC	PG	0	Tot PG	0	Col.	20°
-----	----	---	----	----	---	---	----	----	---	--------	---	------	-----



**o Clube - Sua concessionária autorizada Ho**

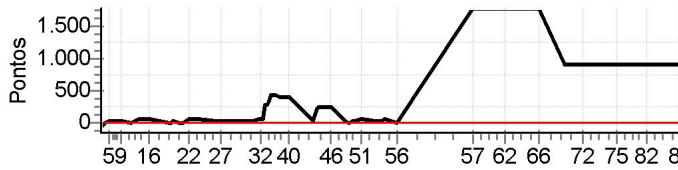
.

<b>N u m</b>	<b>73</b>	<b>Equipe</b>	73 / Eduardo Souza Ribeiro Junior / Edutrilha						
		<b>Patrocinador</b>	Posto De Molas Secomol E Rodovia						
		<b>Cat / NL / Largada</b>	SENIOR / 8 / 08:39:30	<b>Cidade</b>	Jacobina	Honda Crf-230f			

PC	Tp	Trc	KmPC	Ideal	Passagem	Pen	Pontos	Col	PC	Tp	Trc	KmPC	Ideal	Passagem	Pen	Pontos	Col
1	Tmp	2	0.850	08:50:37	08:50:36	0	-0	°	59	Tmp	118	1.506	12:08:53	12:08:54	0	+0	7°
2	Tmp	4	1.064	08:51:00	08:51:00	0	+0	°	60	Tmp	118	2.967	12:12:08	12:12:18	0	+7	4°
3	Tmp	6	2.004	08:52:21	08:52:26	0	+2	°	61	Tmp	118	3.834	12:14:03	12:14:15	0	+9	3°
4	Tmp	6	2.540	08:53:01	08:53:04	0	+0	°	62	Tmp	118	4.881	12:16:23	12:16:30	0	+4	3°
5	Tmp	9	3.506	08:54:36	08:55:04	0	+25	°	63	Tmp	121	1.413	12:20:35	12:20:42	0	+4	3°
6	Tmp	12	4.308	08:55:54	08:56:25	0	+28	°	64	Tmp	125	1.737	12:31:21	12:31:25	0	+1	3°
7	Tmp	13	5.038	08:57:01	08:57:33	0	+29	°	65	Tmp	127	2.788	12:33:06	12:33:15	0	+6	3°
8	Tmp	14	5.140	08:57:11	08:57:49	0	+35	°	66	Tmp	127	3.112	12:33:49	12:33:59	0	+7	3°
9	Tmp	19	1.635	09:00:47	09:01:02	0	+12	°	67	Tmp	131	0.155	12:47:14	12:47:17	0	+0	3°
10	Tmp	23	1.213	09:05:40	09:05:41	0	+0	°	68	Tmp	131	0.946	12:48:56	12:49:35	0	+36	3°
11	Tmp	26	2.702	09:08:10	09:08:16	0	+3	°	69	Tmp	132	1.594	12:50:36	12:51:25	0	+46	2°
12	Tmp	29	3.609	09:10:03	09:10:44	0	+38	°	70	Tmp	133	2.191	12:52:09	12:52:46	0	+34	3°
13	Tmp	31	4.586	09:11:51	09:12:12	0	+18	°	71	Tmp	133	3.357	12:54:39	12:54:50	0	+8	3°
14	Tmp	34	1.196	09:13:27	09:13:31	0	+1	°	72	Tmp	133	3.939	12:55:54	12:55:59	0	+2	3°
15	Tmp	34	1.890	09:14:34	09:14:35	0	+0	°	73	Tmp	135	2.851	13:05:37	13:05:40	0	+0	3°
16	Tmp	35	2.340	09:15:24	09:15:34	0	+7	°	74	Tmp	135	5.163	13:08:30	13:08:34	0	+1	3°
17	Tmp	39	0.351	09:25:41	09:25:41	0	+0	°	75	Tmp	136	2.495	13:13:45	13:13:47	0	+0	3°
18	Tmp	40	0.817	09:26:22	09:26:23	0	+0	°	76	Tmp	138	0.252	13:17:23	13:17:26	0	+0	3°
19	Tmp	41	1.365	09:27:26	09:27:32	0	+3	°	77	Tmp	139	0.661	13:18:15	13:18:18	0	+0	2°
20	Tmp	45	3.179	09:30:15	09:30:17	0	+0	°	78	Tmp	140	1.030	13:18:51	13:18:54	0	+0	2°
21	Tmp	46	4.270	09:32:32	09:32:37	0	+2	°	79	Tmp	141	1.392	13:19:31	13:19:54	0	+20	2°
22	Tmp	47	1.814	09:35:44	09:35:54	0	+7	°	80	Tmp	142	4.122	13:23:25	13:23:29	0	+1	2°
23	Tmp	49	4.594	09:39:59	09:40:03	0	+1	°	81	Tmp	144	0.781	13:28:01	13:28:04	0	+0	2°
24	Tmp	53	3.391	09:48:31	09:48:40	0	+6	°	82	Tmp	146	1.285	13:28:58	13:29:01	0	+0	2°
25	Tmp	53	4.245	09:49:46	09:49:48	0	+0	°	83	Tmp	150	4.322	13:35:42	13:35:40	0	-0	2°
26	Tmp	55	0.795	09:50:47	09:51:00	0	+10	°	84	Tmp	152	0.491	13:38:10	13:38:16	0	+3	2°
27	Tmp	55	1.459	09:51:50	09:51:59	0	+6	°	85	Tmp	152	1.219	13:39:32	13:39:33	0	+0	2°
28	Tmp	59	0.543	10:02:30	10:02:32	0	+0	°	86	Tmp	152	2.560	13:42:02	13:42:06	0	+1	2°
29	Tmp	60	1.487	10:03:58	10:03:57	0	-0	°	87	Tmp	153	2.750	13:42:24	13:42:24	0	+0	2°
30	Tmp	62	4.331	10:08:08	10:08:11	0	+0	°	88	Tmp	153	3.497	13:43:41	13:43:40	0	-0	2°
31	Tmp	66	0.415	10:11:03	10:11:19	0	+13	°	89	Tmp	154	2.064	13:46:19	13:46:19	0	+0	2°
32	Tmp	68	0.790	10:12:00	10:12:14	0	+11	°	<b>Etapa B</b> Num 73 Pen 0 PCZ 16 Total PP 190 PG 22								
33	Tmp	68	1.198	10:12:47	10:13:12	0	+22	°	Num 73 A 1° PG 25 B 2° PG 22 Tot PG 47 Col. 1°								
34	Tmp	70	2.006	10:14:27	10:15:10	0	+40	°									
35	Tmp	70	2.295	10:15:01	10:15:54	0	+50	°	<b>o Clube - Sua concessionária autorizada Ho</b>								
36	Tmp	72	2.810	10:16:17	10:17:15	0	+55	°	<input type="text"/>								
37	Tmp	73	3.259	10:17:29	10:18:58	0	+86	°									
38	Tmp	74	4.012	10:19:46	10:20:47	0	+58	°									
39	Tmp	75	4.991	10:21:48	10:22:36	0	+45	°									
40	Tmp	76	7.362	10:26:13	10:26:23	0	+7	°									
41	Tmp	79	1.478	10:38:43	10:38:48	0	+2	°									
42	Tmp	82	2.795	10:41:01	10:42:14	0	+70	°									
43	Tmp	84	0.392	10:41:33	10:42:51	0	+75	°									
44	Tmp	86	1.193	10:43:02	10:44:35	0	+90	°									
45	Tmp	88	2.605	10:45:03	10:46:22	0	+76	°									
46	Tmp	91	4.327	10:47:37	10:48:35	0	+55	°									
47	Tmp	95	1.392	10:55:28	10:55:27	0	-0	°									
48	Tmp	97	2.006	10:56:36	10:56:33	0	-0	°									
49	Tmp	100	3.795	10:58:56	10:58:58	0	+0	°									
50	Tmp	101	4.534	11:00:08	11:00:12	0	+1	°									
51	Tmp	102	6.086	11:02:53	11:02:54	0	+0	°									
52	Tmp	107	1.066	11:09:54	11:09:58	0	+1	°									
53	Tmp	108	1.607	11:10:45	11:10:48	0	+0	°									
54	Tmp	110	3.021	11:12:51	11:13:26	0	+32	°									
55	Tmp	110	5.270	11:15:40	11:15:56	0	+13	°									
56	Tmp	112	3.859	11:21:06	11:21:03	0	-0	°									
<b>Etapa A</b> Num 73 Pen 0 PCZ 18 Total PP 1035 PG 25																	
57	Tmp	116	0.137	12:00:15	12:00:18	0	+0	8°									
58	Tmp	116	3.630	12:04:17	12:04:20	0	+0	7°									

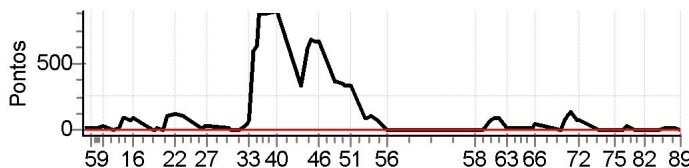


N u m	74	Equipe	74 / Gerson Batista Nunes / Chokito						
		Patrocinador	Viação Sol de Abrantes Ltda						
		Cat / NL / Largada	SENIOR / 14 / 08:42:30	Cidade	Salvador	Kawa Kd-20			

PC	Tp	Trc	KmPC	Ideal	Passagem	Pen	Pontos	Col	PC	Tp	Trc	KmPC	Ideal	Passagem	Pen	Pontos	Col
1	Tmp	2	0.850	08:53:37	08:53:34	0	-0	°	59	Tmp	118	1.506	12:11:53	12:54:46	0	+1800	18°
2	Tmp	4	1.064	08:54:00	08:53:32	0	-75	°	60	Tmp	118	2.967	12:15:08	12:58:30	0	+1800	18°
3	Tmp	6	2.004	08:55:21	08:55:27	0	+3	°	61	Tmp	118	3.834	12:17:03	13:01:09	0	+1800	18°
4	Tmp	6	2.540	08:56:01	08:56:05	0	+1	°	62	Tmp	118	4.881	12:19:23	13:03:47	0	+1800	18°
5	Tmp	9	3.506	08:57:36	08:57:49	0	+10	°	63	Tmp	121	1.413	12:23:35	13:05:48	0	+1800	18°
6	Tmp	12	4.308	08:58:54	08:59:20	0	+23	°	64	Tmp	125	1.737	12:34:21	13:10:16	0	+1800	18°
7	Tmp	13	5.038	09:00:01	09:00:30	0	+26	°	65	Tmp	127	2.788	12:36:06	13:12:20	0	+1800	18°
8	Tmp	14	5.140	09:00:11	09:00:49	0	+35	°	66	Tmp	127	3.112	12:36:49	13:13:40	0	+1800	18°
9	Tmp	19	1.635	09:03:47	09:04:14	0	+24	°	67	Tmp	131	0.155	12:50:14	13:18:10	0	+900	17°
10	Tmp	23	1.213	09:08:40	09:08:43	0	+0	°	68	Tmp	131	0.946	12:51:56	13:20:51	0	+900	17°
11	Tmp	26	2.702	09:11:10	09:11:23	0	+10	°	69	Tmp	132	1.594	12:53:36	13:22:56	0	+900	17°
12	Tmp	29	3.609	09:13:03	09:14:06	0	+60	°	70	Tmp	133	2.191	12:55:09	13:24:38	0	+900	17°
13	Tmp	31	4.586	09:14:51	09:15:45	0	+51	°	71	Tmp	133	3.357	12:57:39	13:26:31	0	+900	17°
14	Tmp	34	1.196	09:16:27	09:17:08	0	+38	°	72	Tmp	133	3.939	12:58:54	13:27:43	0	+900	17°
15	Tmp	34	1.890	09:17:34	09:18:17	0	+40	°	73	Tmp	135	2.851	13:08:37	13:31:14	0	+900	17°
16	Tmp	35	2.340	09:18:24	09:19:19	0	+52	°	74	Tmp	135	5.163	13:11:30	13:33:26	0	+900	17°
17	Tmp	39	0.351	09:28:41	09:28:42	0	+0	°	75	Tmp	136	2.495	13:16:45	13:37:07	0	+900	17°
18	Tmp	40	0.817	09:29:22	09:29:25	0	+0	°	76	Tmp	138	0.252	13:20:23	13:40:08	0	+900	17°
19	Tmp	41	1.365	09:30:26	09:30:40	0	+11	°	77	Tmp	139	0.661	13:21:15	13:41:03	0	+900	17°
20	Tmp	45	3.179	09:33:15	09:33:21	0	+3	°	78	Tmp	140	1.030	13:21:51	13:42:39	0	+900	17°
21	Tmp	46	4.270	09:35:32	09:35:39	0	+4	°	79	Tmp	141	1.392	13:22:31	13:43:21	0	+900	17°
22	Tmp	47	1.814	09:38:44	09:39:30	0	+43	°	80	Tmp	142	4.122	13:26:25	13:46:37	0	+900	17°
23	Tmp	49	4.594	09:42:59	09:44:06	0	+64	°	81	Tmp	144	0.781	13:31:01	13:50:20	0	+900	17°
24	Tmp	53	3.391	09:51:31	09:51:48	0	+14	°	82	Tmp	146	1.285	13:31:58	13:51:03	0	+900	17°
25	Tmp	53	4.245	09:52:46	09:53:05	0	+16	°	83	Tmp	150	4.322	13:38:42	13:54:23	0	+900	17°
26	Tmp	55	0.795	09:53:47	09:54:21	0	+31	°	84	Tmp	152	0.491	13:41:10	13:56:25	0	+900	17°
27	Tmp	55	1.459	09:54:50	09:55:18	0	+25	°	85	Tmp	152	1.219	13:42:32	13:57:46	0	+900	17°
28	Tmp	59	0.543	10:05:30	10:05:56	0	+23	°	86	Tmp	152	2.560	13:45:02	14:00:28	0	+900	17°
29	Tmp	60	1.487	10:06:58	10:07:11	0	+10	°	87	Tmp	153	2.750	13:45:24	14:00:50	0	+900	17°
30	Tmp	62	4.331	10:11:08	10:11:21	0	+10	°	88	Tmp	153	3.497	13:46:41	14:02:12	0	+900	17°
31	Tmp	66	0.415	10:14:03	10:14:47	0	+41	°	89	Tmp	154	2.064	13:49:19	14:04:28	0	+900	17°
32	Tmp	68	0.790	10:15:00	10:15:46	0	+43	°	<b>Etapa B</b> Num 74 Pen 0 PCZ 0 Total PP 38700 PG 4								
33	Tmp	68	1.198	10:15:47	10:16:48	0	+58	°	Num 74 A 13° PG 8 B 17° PG 4 Tot PG 12 Col. 16°								
34	Tmp	70	2.006	10:17:27	10:22:18	0	+288	°									
35	Tmp	70	2.295	10:18:01	10:22:54	0	+290	°	<b>o Clube - Sua concessionária autorizada Ho</b>								
36	Tmp	72	2.810	10:19:17	10:24:49	0	+329	°									
37	Tmp	73	3.259	10:20:29	10:27:57	0	+445	°									
38	Tmp	74	4.012	10:22:46	10:29:51	0	+422	°									
39	Tmp	75	4.991	10:24:48	10:31:48	0	+417	°									
40	Tmp	76	7.362	10:29:13	10:35:52	0	+396	°									
41	Tmp	79	1.478	10:41:43	10:42:16	0	+30	°									
42	Tmp	82	2.795	10:44:01	10:47:29	0	+205	°									
43	Tmp	84	0.392	10:44:33	10:48:29	0	+233	°									
44	Tmp	86	1.193	10:46:02	10:50:13	0	+248	°									
45	Tmp	88	2.605	10:48:03	10:51:58	0	+232	°									
46	Tmp	91	4.327	10:50:37	10:54:54	0	+254	°									
47	Tmp	95	1.392	10:58:28	10:58:36	0	+5	°									
48	Tmp	97	2.006	10:59:36	10:59:41	0	+2	°									
49	Tmp	100	3.795	11:01:56	11:02:31	0	+32	°									
50	Tmp	101	4.534	11:03:08	11:03:41	0	+30	°									
51	Tmp	102	6.086	11:05:53	11:06:38	0	+42	°									
52	Tmp	107	1.066	11:12:54	11:13:18	0	+21	°									
53	Tmp	108	1.607	11:13:45	11:14:12	0	+24	°									
54	Tmp	110	3.021	11:15:51	11:16:25	0	+31	°									
55	Tmp	110	5.270	11:18:40	11:19:35	0	+52	°									
56	Tmp	112	3.859	11:24:06	11:24:05	0	-0	°									
<b>Etapa A</b> Num 74 Pen 0 PCZ 5 Total PP 4872 PG 8																	
57	Tmp	116	0.137	12:03:15	12:48:00	0	+1800	18°									
58	Tmp	116	3.630	12:07:17	12:51:01	0	+1800	18°									

<b>N u m</b>	<b>79</b>	<b>Equipe</b>	79 / Ricardo Augusto de Sousa / Duro Na Queda						
		<b>Patrocinador</b>	Lucanel, Princesa Off-road						
		<b>Cat / NL / Largada</b>	SENIOR / 2 / 08:36:30	<b>Cidade</b>	Feira de Santana	Honda Cr-30			

PC	Tp	Trc	KmPC	Ideal	Passagem	Pen	Pontos	Col	PC	Tp	Trc	KmPC	Ideal	Passagem	Pen	Pontos	Col
1	Tmp	2	0.850	08:47:37	08:47:38	0	+0	°	59	Tmp	118	1.506	12:05:53	12:05:56	0	+0	10°
2	Tmp	4	1.064	08:48:00	08:48:07	0	+4	°	60	Tmp	118	2.967	12:09:08	12:10:29	0	+78	15°
3	Tmp	6	2.004	08:49:21	08:49:34	0	+10	°	61	Tmp	118	3.834	12:11:03	12:12:25	0	+79	15°
4	Tmp	6	2.540	08:50:01	08:50:09	0	+5	°	62	Tmp	118	4.881	12:13:23	12:14:47	0	+81	15°
5	Tmp	9	3.506	08:51:36	08:51:43	0	+4	°	63	Tmp	121	1.413	12:17:35	12:17:40	0	+2	15°
6	Tmp	12	4.308	08:52:54	08:53:12	0	+15	°	64	Tmp	125	1.737	12:28:21	12:28:29	0	+5	15°
7	Tmp	13	5.038	08:54:01	08:54:17	0	+13	°	65	Tmp	127	2.788	12:30:06	12:30:23	0	+14	15°
8	Tmp	14	5.140	08:54:11	08:54:30	0	+16	°	66	Tmp	127	3.112	12:30:49	12:31:30	0	+38	15°
9	Tmp	19	1.635	08:57:47	08:58:20	0	+30	°	67	Tmp	131	0.155	12:44:14	12:44:14	0	+0	15°
10	Tmp	23	1.213	09:02:40	09:02:40	0	+0	°	68	Tmp	131	0.946	12:45:56	12:47:05	0	+66	15°
11	Tmp	26	2.702	09:05:10	09:05:20	0	+7	°	69	Tmp	132	1.594	12:47:36	12:49:39	0	+120	15°
12	Tmp	29	3.609	09:07:03	09:08:36	0	+90	°	70	Tmp	133	2.191	12:49:09	12:51:18	0	+126	15°
13	Tmp	31	4.586	09:08:51	09:10:18	0	+84	°	71	Tmp	133	3.357	12:51:39	12:53:00	0	+78	14°
14	Tmp	34	1.196	09:10:27	09:11:42	0	+72	°	72	Tmp	133	3.939	12:52:54	12:54:01	0	+64	14°
15	Tmp	34	1.890	09:11:34	09:12:42	0	+65	°	73	Tmp	135	2.851	13:02:37	13:02:37	0	+0	14°
16	Tmp	35	2.340	09:12:24	09:13:46	0	+79	°	74	Tmp	135	5.163	13:05:30	13:05:29	0	-0	14°
17	Tmp	39	0.351	09:22:41	09:22:39	0	-0	°	75	Tmp	136	2.495	13:10:45	13:10:48	0	+0	14°
18	Tmp	40	0.817	09:23:22	09:23:24	0	+0	°	76	Tmp	138	0.252	13:14:23	13:14:27	0	+1	14°
19	Tmp	41	1.365	09:24:26	09:24:40	0	+11	°	77	Tmp	139	0.661	13:15:15	13:15:27	0	+9	14°
20	Tmp	45	3.179	09:27:15	09:27:18	0	+0	°	78	Tmp	140	1.030	13:15:51	13:16:07	0	+13	12°
21	Tmp	46	4.270	09:29:32	09:31:10	0	+95	°	79	Tmp	141	1.392	13:16:31	13:16:57	0	+23	12°
22	Tmp	47	1.814	09:32:44	09:34:38	0	+111	°	80	Tmp	142	4.122	13:20:25	13:20:27	0	+0	12°
23	Tmp	49	4.594	09:36:59	09:38:41	0	+99	°	81	Tmp	144	0.781	13:25:01	13:25:05	0	+1	12°
24	Tmp	53	3.391	09:45:31	09:45:51	0	+17	°	82	Tmp	146	1.285	13:25:58	13:26:00	0	+0	12°
25	Tmp	53	4.245	09:46:46	09:47:01	0	+12	°	83	Tmp	150	4.322	13:32:42	13:32:38	0	-3	12°
26	Tmp	55	0.795	09:47:47	09:48:11	0	+21	°	84	Tmp	152	0.491	13:35:10	13:35:21	0	+8	12°
27	Tmp	55	1.459	09:48:50	09:49:13	0	+20	°	85	Tmp	152	1.219	13:36:32	13:36:41	0	+6	12°
28	Tmp	59	0.543	09:59:30	09:59:35	0	+2	°	86	Tmp	152	2.560	13:39:02	13:39:17	0	+12	12°
29	Tmp	60	1.487	10:00:58	10:00:56	0	-0	°	87	Tmp	153	2.750	13:39:24	13:39:37	0	+10	12°
30	Tmp	62	4.331	10:05:08	10:05:11	0	+0	°	88	Tmp	153	3.497	13:40:41	13:40:55	0	+11	12°
31	Tmp	66	0.415	10:08:03	10:08:36	0	+30	°	89	Tmp	154	2.064	13:43:19	13:43:14	0	-6	12°
32	Tmp	68	0.790	10:09:00	10:09:46	0	+43	°	<b>Etapa B</b> Num 79 Pen 0 PCZ 8 Total PP 855 PG 9								
33	Tmp	68	1.198	10:09:47	10:11:06	0	+76	°	Num 79 A 16° PG 5 B 12° PG 9 Tot PG 14 Col. 14°								
34	Tmp	70	2.006	10:11:27	10:20:43	0	+553	°									
35	Tmp	70	2.295	10:12:01	10:21:53	0	+589	°									
36	Tmp	72	2.810	10:13:17	10:23:59	0	+639	°									
37	Tmp	73	3.259	10:14:29	10:29:15	0	+883	°									
38	Tmp	74	4.012	10:16:46	10:31:30	0	+881	°									
39	Tmp	75	4.991	10:18:48	10:33:38	0	+887	°									
40	Tmp	76	7.362	10:23:13	10:38:21	0	+900	°									
41	Tmp	79	1.478	10:35:43	10:41:20	0	+334	°									
42	Tmp	82	2.795	10:38:01	10:48:00	0	+596	°									
43	Tmp	84	0.392	10:38:33	10:48:37	0	+601	°									
44	Tmp	86	1.193	10:40:02	10:51:27	0	+682	°									
45	Tmp	88	2.605	10:42:03	10:53:16	0	+670	°									
46	Tmp	91	4.327	10:44:37	10:55:44	0	+664	°									
47	Tmp	95	1.392	10:52:28	10:58:37	0	+366	°									
48	Tmp	97	2.006	10:53:36	10:59:42	0	+363	°									
49	Tmp	100	3.795	10:55:56	11:01:45	0	+346	°									
50	Tmp	101	4.534	10:57:08	11:02:45	0	+334	°									
51	Tmp	102	6.086	10:59:53	11:05:35	0	+339	°									
52	Tmp	107	1.066	11:06:54	11:08:27	0	+90	°									
53	Tmp	108	1.607	11:07:45	11:09:19	0	+91	°									
54	Tmp	110	3.021	11:09:51	11:11:29	0	+95	°									
55	Tmp	110	5.270	11:12:40	11:13:56	0	+73	°									
56	Tmp	112	3.859	11:18:06	11:18:01	0	-6	°									
<b>Etapa A</b> Num 79 Pen 0 PCZ 7 Total PP 12013 PG 5																	
57	Tmp	116	0.137	11:57:15	11:57:19	0	+1	13°									
58	Tmp	116	3.630	12:01:17	12:01:15	0	-0	11°									



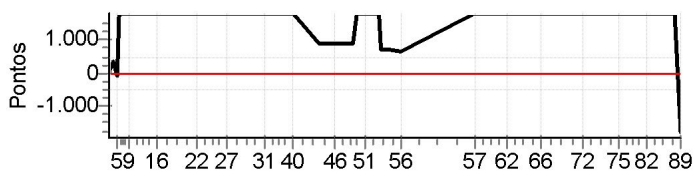
o Clube - Sua concessionária autorizada Ho

<b>N u m</b>	<b>95</b>	<b>Equipe</b>	95 / Luiz Eduardo Brandao Cruz / Spirro						
		<b>Patrocinador</b>	Ginoclim						
		<b>Cat / NL / Largada</b>	SENIOR / 16 / 08:43:30	<b>Cidade</b>	Itapetinga		Ktm Ex-25		

PC	Tp	Trc	KmPC	Ideal	Passagem	Pen	Pontos	Col	PC	Tp	Trc	KmPC	Ideal	Passagem	Pen	Pontos	Col					
1	Tmp	2	0.850	08:54:37	08:54:31	0	-9	°	59	Tmp	118	1.506	12:12:53		0	+1800	19°					
2	Tmp	4	1.064	08:55:00	08:55:43	0	+40	°	60	Tmp	118	2.967	12:16:08		0	+1800	19°					
3	Tmp	6	2.004	08:56:21	09:02:22	0	+358	°	61	Tmp	118	3.834	12:18:03		0	+1800	19°					
4	Tmp	6	2.540	08:57:01	09:03:00	0	+356	°	62	Tmp	118	4.881	12:20:23		0	+1800	19°					
5	Tmp	9	3.506	08:58:36	08:58:03	0	-90	°	63	Tmp	121	1.413	12:24:35		0	+1800	19°					
6	Tmp	12	4.308	08:59:54		0	+1800	°	64	Tmp	125	1.737	12:35:21		0	+1800	19°					
7	Tmp	13	5.038	09:01:01		0	+1800	°	65	Tmp	127	2.788	12:37:06		0	+1800	19°					
8	Tmp	14	5.140	09:01:11		0	+1800	°	66	Tmp	127	3.112	12:37:49		0	+1800	19°					
9	Tmp	19	1.635	09:04:47		0	+1800	°	67	Tmp	131	0.155	12:51:14		0	+1800	19°					
10	Tmp	23	1.213	09:09:40		0	+1800	°	68	Tmp	131	0.946	12:52:56		0	+1800	19°					
11	Tmp	26	2.702	09:12:10		0	+1800	°	69	Tmp	132	1.594	12:54:36		0	+1800	19°					
12	Tmp	29	3.609	09:14:03		0	+1800	°	70	Tmp	133	2.191	12:56:09		0	+1800	19°					
13	Tmp	31	4.586	09:15:51		0	+1800	°	71	Tmp	133	3.357	12:58:39		0	+1800	19°					
14	Tmp	34	1.196	09:17:27		0	+1800	°	72	Tmp	133	3.939	12:59:54		0	+1800	19°					
15	Tmp	34	1.890	09:18:34		0	+1800	°	73	Tmp	135	2.851	13:09:37		0	+1800	19°					
16	Tmp	35	2.340	09:19:24		0	+1800	°	74	Tmp	135	5.163	13:12:30		0	+1800	19°					
17	Tmp	39	0.351	09:29:41		0	+1800	°	75	Tmp	136	2.495	13:17:45		0	+1800	19°					
18	Tmp	40	0.817	09:30:22		0	+1800	°	76	Tmp	138	0.252	13:21:23		0	+1800	19°					
19	Tmp	41	1.365	09:31:26		0	+1800	°	77	Tmp	139	0.661	13:22:15		0	+1800	19°					
20	Tmp	45	3.179	09:34:15		0	+1800	°	78	Tmp	140	1.030	13:22:51		0	+1800	19°					
21	Tmp	46	4.270	09:36:32	10:35:51	0	+1800	°	79	Tmp	141	1.392	13:23:31		0	+1800	19°					
22	Tmp	47	1.814	09:39:44	10:40:01	0	+1800	°	80	Tmp	142	4.122	13:27:25		0	+1800	19°					
23	Tmp	49	4.594	09:43:59	10:44:35	0	+1800	°	81	Tmp	144	0.781	13:32:01		0	+1800	19°					
24	Tmp	53	3.391	09:52:31	10:48:31	0	+1800	°	82	Tmp	146	1.285	13:32:58		0	+1800	19°					
25	Tmp	53	4.245	09:53:46	10:49:27	0	+1800	°	83	Tmp	150	4.322	13:39:42		0	+1800	19°					
26	Tmp	55	0.795	09:54:47		0	+1800	°	84	Tmp	152	0.491	13:42:10		0	+1800	19°					
27	Tmp	55	1.459	09:55:50		0	+1800	°	85	Tmp	152	1.219	13:43:32		0	+1800	19°					
28	Tmp	59	0.543	10:06:30		0	+1800	°	86	Tmp	152	2.560	13:46:02		0	+1800	19°					
29	Tmp	60	1.487	10:07:58		0	+1800	°	87	Tmp	153	2.750	13:46:24		0	+1800	19°					
30	Tmp	62	4.331	10:12:08		0	+1800	°	88	Tmp	153	3.497	13:47:41		0	+1800	19°					
31	Tmp	66	0.415	10:15:03		0	+1800	°	89	Tmp	154	2.064	13:50:19	13:39:28	0	-1800	19°					
32	Tmp	68	0.790	10:16:00		0	+1800	°	<b>Etapa B</b>													
33	Tmp	68	1.198	10:16:47		0	+1800	°	Num	95	A	NC	PG	0	B	NC	PG	0	Tot PG	0	Col.	19°
34	Tmp	70	2.006	10:18:27		0	+1800	°														
35	Tmp	70	2.295	10:19:01		0	+1800	°														
36	Tmp	72	2.810	10:20:17		0	+1800	°														
37	Tmp	73	3.259	10:21:29		0	+1800	°														
38	Tmp	74	4.012	10:23:46		0	+1800	°														
39	Tmp	75	4.991	10:25:48		0	+1800	°														
40	Tmp	76	7.362	10:30:13		0	+1800	°														
41	Tmp	79	1.478	10:42:43	11:03:35	0	+900	°														
42	Tmp	82	2.795	10:45:01	11:09:36	0	+900	°														
43	Tmp	84	0.392	10:45:33	11:10:19	0	+900	°														
44	Tmp	86	1.193	10:47:02	11:12:18	0	+900	°														
45	Tmp	88	2.605	10:49:03	11:14:11	0	+900	°														
46	Tmp	91	4.327	10:51:37	11:16:59	0	+900	°														
47	Tmp	95	1.392	10:59:28	11:20:07	0	+900	°														
48	Tmp	97	2.006	11:00:36	11:21:44	0	+900	°														
49	Tmp	100	3.795	11:02:56		0	+1800	°														
50	Tmp	101	4.534	11:04:08		0	+1800	°														
51	Tmp	102	6.086	11:06:53		0	+1800	°														
52	Tmp	107	1.066	11:13:54		0	+1800	°														
53	Tmp	108	1.607	11:14:45	11:26:00	0	+672	°														
54	Tmp	110	3.021	11:16:51	11:28:12	0	+678	°														
55	Tmp	110	5.270	11:19:40	11:31:23	0	+700	°														
56	Tmp	112	3.859	11:25:06	11:35:57	0	+648	°														
<b>Etapa A</b>									Num	95	Pen	0	PCZ	0	Total PP	80951	PG	0				
57	Tmp	116	0.137	12:04:15		0	+1800	19°														
58	Tmp	116	3.630	12:08:17		0	+1800	19°														

<b>Etapa B</b>	Num	95	Pen	0	PCZ	0	Total PP	59400	PG	0
----------------	-----	----	-----	---	-----	---	----------	-------	----	---

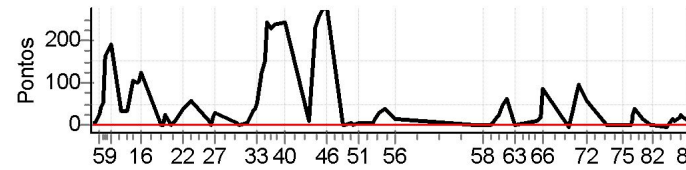
Num	95	A	NC	PG	0	B	NC	PG	0	Tot PG	0	Col.	19°
-----	----	---	----	----	---	---	----	----	---	--------	---	------	-----



**o Clube - Sua concessionária autorizada Ho**

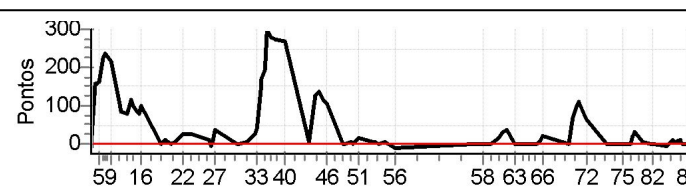
.

<b>N u m</b>	<b>115</b>	<b>Equipe</b>	115 / Ogier Silva Furtado / Tio						
		<b>Patrocinador</b>	Alucril Esquadrias De Alumínio						
		<b>Cat / NL / Largada</b>	SENIOR / 11 / 08:41:00	<b>Cidade</b>	Barreiras	Honda Cr-30			

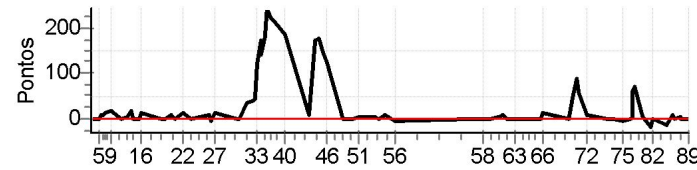
PC	Tp	Trc	KmPC	Ideal	Passagem	Pen	Pontos	Col	PC	Tp	Trc	KmPC	Ideal	Passagem	Pen	Pontos	Col
1	Tmp	2	0.850	08:52:07	08:52:08	0	+0	°	59	Tmp	118	1.506	12:10:23	12:10:26	0	+0	5°
2	Tmp	4	1.064	08:52:30	08:52:36	0	+3	°	60	Tmp	118	2.967	12:13:38	12:14:03	0	+22	11°
3	Tmp	6	2.004	08:53:51	08:53:58	0	+4	°	61	Tmp	118	3.834	12:15:33	12:16:24	0	+48	10°
4	Tmp	6	2.540	08:54:31	08:54:39	0	+5	°	62	Tmp	118	4.881	12:17:53	12:18:58	0	+62	10°
5	Tmp	9	3.506	08:56:06	08:56:30	0	+21	°	63	Tmp	121	1.413	12:22:05	12:22:09	0	+1	10°
6	Tmp	12	4.308	08:57:24	08:58:10	0	+43	°	64	Tmp	125	1.737	12:32:51	12:33:01	0	+7	9°
7	Tmp	13	5.038	08:58:31	08:59:26	0	+52	°	65	Tmp	127	2.788	12:34:36	12:34:57	0	+18	9°
8	Tmp	14	5.140	08:58:41	09:01:24	0	+160	°	66	Tmp	127	3.112	12:35:19	12:36:49	0	+87	13°
9	Tmp	19	1.635	09:02:17	09:05:30	0	+190	°	67	Tmp	131	0.155	12:48:44	12:48:39	0	-6	13°
10	Tmp	23	1.213	09:07:10	09:07:44	0	+31	°	68	Tmp	131	0.946	12:50:26	12:51:03	0	+34	11°
11	Tmp	26	2.702	09:09:40	09:10:14	0	+31	°	69	Tmp	132	1.594	12:52:06	12:53:25	0	+76	10°
12	Tmp	29	3.609	09:11:33	09:12:57	0	+81	°	70	Tmp	133	2.191	12:53:39	12:55:14	0	+92	10°
13	Tmp	31	4.586	09:13:21	09:15:07	0	+103	°	71	Tmp	133	3.357	12:56:09	12:57:16	0	+64	10°
14	Tmp	34	1.196	09:14:57	09:16:40	0	+100	°	72	Tmp	133	3.939	12:57:24	12:58:24	0	+57	10°
15	Tmp	34	1.890	09:16:04	09:17:49	0	+102	°	73	Tmp	135	2.851	13:07:07	13:07:08	0	+0	10°
16	Tmp	35	2.340	09:16:54	09:19:01	0	+124	°	74	Tmp	135	5.163	13:10:00	13:10:02	0	+0	10°
17	Tmp	39	0.351	09:27:11	09:27:11	0	+0	°	75	Tmp	136	2.495	13:15:15	13:15:15	0	+0	10°
18	Tmp	40	0.817	09:27:52	09:27:55	0	+0	°	76	Tmp	138	0.252	13:18:53	13:18:54	0	+0	10°
19	Tmp	41	1.365	09:28:56	09:29:21	0	+22	°	77	Tmp	139	0.661	13:19:45	13:20:00	0	+12	10°
20	Tmp	45	3.179	09:31:45	09:31:48	0	+0	°	78	Tmp	140	1.030	13:20:21	13:20:45	0	+21	10°
21	Tmp	46	4.270	09:34:02	09:34:11	0	+6	°	79	Tmp	141	1.392	13:21:01	13:21:40	0	+36	10°
22	Tmp	47	1.814	09:37:14	09:37:55	0	+38	°	80	Tmp	142	4.122	13:24:55	13:25:10	0	+12	10°
23	Tmp	49	4.594	09:41:29	09:42:29	0	+57	°	81	Tmp	144	0.781	13:29:31	13:29:33	0	+0	10°
24	Tmp	53	3.391	09:50:01	09:50:14	0	+10	°	82	Tmp	146	1.285	13:30:28	13:30:30	0	+0	10°
25	Tmp	53	4.245	09:51:16	09:51:14	0	-0	°	83	Tmp	150	4.322	13:37:12	13:37:07	0	-6	10°
26	Tmp	55	0.795	09:52:17	09:52:39	0	+19	°	84	Tmp	152	0.491	13:39:40	13:39:55	0	+12	10°
27	Tmp	55	1.459	09:53:20	09:53:51	0	+28	°	85	Tmp	152	1.219	13:41:02	13:41:14	0	+9	10°
28	Tmp	59	0.543	10:04:00	10:04:05	0	+2	°	86	Tmp	152	2.560	13:43:32	13:43:55	0	+20	11°
29	Tmp	60	1.487	10:05:28	10:05:28	0	+0	°	87	Tmp	153	2.750	13:43:54	13:44:18	0	+21	11°
30	Tmp	62	4.331	10:09:38	10:09:45	0	+4	°	88	Tmp	153	3.497	13:45:11	13:45:33	0	+19	10°
31	Tmp	66	0.415	10:12:33	10:13:07	0	+31	°	89	Tmp	154	2.064	13:47:49	13:48:01	0	+9	10°
32	Tmp	68	0.790	10:13:30	10:14:08	0	+35	°	<b>Etapa B</b> Num 115 Pen 0 PCZ 9 Total PP 751 PG 11								
33	Tmp	68	1.198	10:14:17	10:15:13	0	+53	°	Num 115 A 9° PG 12 B 10° PG 11 Tot PG 23 Col. 10°								
34	Tmp	70	2.006	10:15:57	10:17:53	0	+113	°									
35	Tmp	70	2.295	10:16:31	10:18:30	0	+116	°	<b>o Clube - Sua concessionária autorizada Ho</b>								
36	Tmp	72	2.810	10:17:47	10:20:22	0	+152	°									
37	Tmp	73	3.259	10:18:59	10:23:05	0	+243	°									
38	Tmp	74	4.012	10:21:16	10:25:09	0	+230	°									
39	Tmp	75	4.991	10:23:18	10:27:17	0	+236	°									
40	Tmp	76	7.362	10:27:43	10:31:47	0	+241	°									
41	Tmp	79	1.478	10:40:13	10:40:25	0	+9	°									
42	Tmp	82	2.795	10:42:31	10:46:08	0	+214	°									
43	Tmp	84	0.392	10:43:03	10:46:53	0	+227	°									
44	Tmp	86	1.193	10:44:32	10:48:53	0	+258	°									
45	Tmp	88	2.605	10:46:33	10:51:11	0	+275	°									
46	Tmp	91	4.327	10:49:07	10:53:46	0	+276	°									
47	Tmp	95	1.392	10:56:58	10:57:01	0	+0	°									
48	Tmp	97	2.006	10:58:06	10:58:08	0	+0	°									
49	Tmp	100	3.795	11:00:26	11:00:31	0	+2	°									
50	Tmp	101	4.534	11:01:38	11:01:37	0	-0	°									
51	Tmp	102	6.086	11:04:23	11:04:31	0	+5	°									
52	Tmp	107	1.066	11:11:24	11:11:31	0	+4	°									
53	Tmp	108	1.607	11:12:15	11:12:32	0	+14	°									
54	Tmp	110	3.021	11:14:21	11:14:50	0	+26	°									
55	Tmp	110	5.270	11:17:10	11:17:49	0	+36	°									
56	Tmp	112	3.859	11:22:36	11:22:50	0	+11	°									
<b>Etapa A</b> Num 115 Pen 0 PCZ 9 Total PP 4043 PG 12																	
57	Tmp	116	0.137	12:01:45	12:01:47	0	+0	5°									
58	Tmp	116	3.630	12:05:47	12:05:47	0	+0	5°									



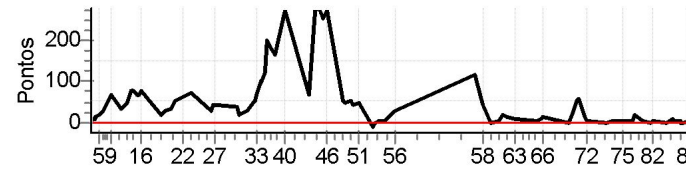
N u m	175	Equipe	175 / Rogerio Brunoro / Cansado						
		Patrocinador	Hotel Bosque Do Porto, Oasis Material de Construção						
		Cat / NL / Largada	SENIOR / 22 / 08:46:30	Cidade	Arrail D Ajuda	Honda Cr-30			

PC	Tp	Trc	KmPC	Ideal	Passagem	Pen	Pontos	Col	PC	Tp	Trc	KmPC	Ideal	Passagem	Pen	Pontos	Col
1	Tmp	2	0.850	08:57:37	08:57:30	0	-12	°	59	Tmp	118	1.506	12:15:53	12:15:52	0	-0	1°
2	Tmp	4	1.064	08:58:00	08:57:59	0	-0	°	60	Tmp	118	2.967	12:19:08	12:19:23	0	+12	7°
3	Tmp	6	2.004	08:59:21	09:02:00	0	+156	°	61	Tmp	118	3.834	12:21:03	12:21:38	0	+32	7°
4	Tmp	6	2.540	09:00:01	09:02:38	0	+154	°	62	Tmp	118	4.881	12:23:23	12:24:02	0	+36	7°
5	Tmp	9	3.506	09:01:36	09:04:24	0	+165	°	63	Tmp	121	1.413	12:27:35	12:27:38	0	+0	7°
6	Tmp	12	4.308	09:02:54	09:06:09	0	+192	°	64	Tmp	125	1.737	12:38:21	12:38:25	0	+1	7°
7	Tmp	13	5.038	09:04:01	09:07:49	0	+225	°	65	Tmp	127	2.788	12:40:06	12:40:19	0	+10	7°
8	Tmp	14	5.140	09:04:11	09:08:08	0	+234	°	66	Tmp	127	3.112	12:40:49	12:41:10	0	+18	7°
9	Tmp	19	1.635	09:07:47	09:11:23	0	+213	°	67	Tmp	131	0.155	12:54:14	12:54:11	0	-0	7°
10	Tmp	23	1.213	09:12:40	09:14:04	0	+81	°	68	Tmp	131	0.946	12:55:56	12:57:08	0	+69	7°
11	Tmp	26	2.702	09:15:10	09:16:30	0	+77	°	69	Tmp	132	1.594	12:57:36	12:59:16	0	+97	8°
12	Tmp	29	3.609	09:17:03	09:19:02	0	+116	°	70	Tmp	133	2.191	12:59:09	13:01:01	0	+109	9°
13	Tmp	31	4.586	09:18:51	09:20:32	0	+98	°	71	Tmp	133	3.357	13:01:39	13:02:55	0	+73	9°
14	Tmp	34	1.196	09:20:27	09:21:53	0	+83	°	72	Tmp	133	3.939	13:02:54	13:04:01	0	+64	9°
15	Tmp	34	1.890	09:21:34	09:22:57	0	+80	°	73	Tmp	135	2.851	13:12:37	13:12:38	0	+0	9°
16	Tmp	35	2.340	09:22:24	09:24:04	0	+97	°	74	Tmp	135	5.163	13:15:30	13:15:33	0	+0	9°
17	Tmp	39	0.351	09:32:41	09:32:44	0	+0	°	75	Tmp	136	2.495	13:20:45	13:20:45	0	+0	9°
18	Tmp	40	0.817	09:33:22	09:33:27	0	+2	°	76	Tmp	138	0.252	13:24:23	13:24:26	0	+0	9°
19	Tmp	41	1.365	09:34:26	09:34:38	0	+9	°	77	Tmp	139	0.661	13:25:15	13:25:36	0	+18	9°
20	Tmp	45	3.179	09:37:15	09:37:16	0	+0	°	78	Tmp	140	1.030	13:25:51	13:26:15	0	+21	9°
21	Tmp	46	4.270	09:39:32	09:39:39	0	+4	°	79	Tmp	141	1.392	13:26:31	13:27:02	0	+28	8°
22	Tmp	47	1.814	09:42:44	09:43:11	0	+24	°	80	Tmp	142	4.122	13:30:25	13:30:30	0	+2	8°
23	Tmp	49	4.594	09:46:59	09:47:27	0	+25	°	81	Tmp	144	0.781	13:35:01	13:35:05	0	+1	8°
24	Tmp	53	3.391	09:55:31	09:55:41	0	+7	°	82	Tmp	146	1.285	13:35:58	13:36:02	0	+1	8°
25	Tmp	53	4.245	09:56:46	09:56:41	0	-6	°	83	Tmp	150	4.322	13:42:42	13:42:37	0	-6	8°
26	Tmp	55	0.795	09:57:47	09:57:58	0	+8	°	84	Tmp	152	0.491	13:45:10	13:45:21	0	+8	8°
27	Tmp	55	1.459	09:58:50	09:59:28	0	+35	°	85	Tmp	152	1.219	13:46:32	13:46:38	0	+3	8°
28	Tmp	59	0.543	10:09:30	10:09:29	0	-0	°	86	Tmp	152	2.560	13:49:02	13:49:14	0	+9	8°
29	Tmp	60	1.487	10:10:58	10:10:56	0	-0	°	87	Tmp	153	2.750	13:49:24	13:49:32	0	+5	8°
30	Tmp	62	4.331	10:15:08	10:15:15	0	+4	°	88	Tmp	153	3.497	13:50:41	13:50:44	0	+0	8°
31	Tmp	66	0.415	10:18:03	10:18:24	0	+18	°	89	Tmp	154	2.064	13:53:19	13:53:16	0	-0	8°
32	Tmp	68	0.790	10:19:00	10:19:26	0	+23	°	<b>Etapa B</b> Num 175 Pen 0 PCZ 11 Total PP 623 PG 13								
33	Tmp	68	1.198	10:19:47	10:20:31	0	+41	°	Num 175 A 11° PG 10 B 8° PG 13 Tot PG 23 Col. 11°								
34	Tmp	70	2.006	10:21:27	10:23:57	0	+147	°									
35	Tmp	70	2.295	10:22:01	10:24:53	0	+169	°	<b>o Clube - Sua concessionária autorizada Ho</b>								
36	Tmp	72	2.810	10:23:17	10:26:35	0	+195	°	<input type="text"/>								
37	Tmp	73	3.259	10:24:29	10:29:32	0	+300	°									
38	Tmp	74	4.012	10:26:46	10:31:27	0	+278	°									
39	Tmp	75	4.991	10:28:48	10:33:27	0	+276	°									
40	Tmp	76	7.362	10:33:13	10:37:45	0	+269	°									
41	Tmp	79	1.478	10:45:43	10:45:52	0	+6	°									
42	Tmp	82	2.795	10:48:01	10:50:03	0	+119	°									
43	Tmp	84	0.392	10:48:33	10:50:40	0	+124	°									
44	Tmp	86	1.193	10:50:02	10:52:19	0	+134	°									
45	Tmp	88	2.605	10:52:03	10:53:59	0	+113	°									
46	Tmp	91	4.327	10:54:37	10:56:24	0	+104	°									
47	Tmp	95	1.392	11:02:28	11:02:24	0	-3	°									
48	Tmp	97	2.006	11:03:36	11:03:34	0	-0	°									
49	Tmp	100	3.795	11:05:56	11:06:02	0	+3	°									
50	Tmp	101	4.534	11:07:08	11:07:07	0	-0	°									
51	Tmp	102	6.086	11:09:53	11:10:08	0	+12	°									
52	Tmp	107	1.066	11:16:54	11:17:03	0	+6	°									
53	Tmp	108	1.607	11:17:45	11:17:52	0	+4	°									
54	Tmp	110	3.021	11:19:51	11:19:53	0	+0	°									
55	Tmp	110	5.270	11:22:40	11:22:48	0	+5	°									
56	Tmp	112	3.859	11:28:06	11:27:59	0	-12	°									
<b>Etapa A</b> Num 175 Pen 0 PCZ 8 Total PP 4468 PG 10																	
57	Tmp	116	0.137	12:07:15	12:07:18	0	+0	1°									
58	Tmp	116	3.630	12:11:17	12:11:16	0	-0	1°									

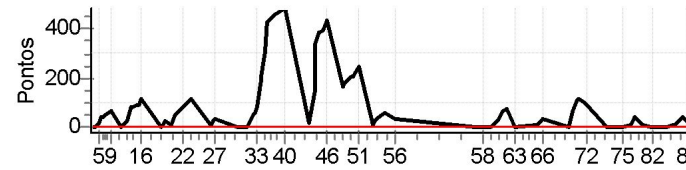
<b>N</b> <b>u</b> <b>m</b>	<b>176</b>	<b>Equipe</b>	176 / Marco Tulio Coelho / Lezeira						
		<b>Patrocinador</b>	Hotel Bosque Do Porto, Oasis Material de Construção						
		<b>Cat / NL / Largada</b>	SENIOR / 20 / 08:45:30	<b>Cidade</b>	Arraial D Ajuda	Honda Cr-30			

PC	Tp	Trc	KmPC	Ideal	Passagem	Pen	Pontos	Col	PC	Tp	Trc	KmPC	Ideal	Passagem	Pen	Pontos	Col
1	Tmp	2	0.850	08:56:37	08:56:38	0	+0	°	59	Tmp	118	1.506	12:14:53	12:14:51	0	-0	2°
2	Tmp	4	1.064	08:57:00	08:57:04	0	+1	°	60	Tmp	118	2.967	12:18:08	12:18:17	0	+6	3°
3	Tmp	6	2.004	08:58:21	08:58:25	0	+1	°	61	Tmp	118	3.834	12:20:03	12:20:14	0	+8	1°
4	Tmp	6	2.540	08:59:01	08:59:05	0	+1	°	62	Tmp	118	4.881	12:22:23	12:22:27	0	+1	2°
5	Tmp	9	3.506	09:00:36	09:00:40	0	+1	°	63	Tmp	121	1.413	12:26:35	12:26:34	0	-0	2°
6	Tmp	12	4.308	09:01:54	09:02:04	0	+7	°	64	Tmp	125	1.737	12:37:21	12:37:23	0	+0	1°
7	Tmp	13	5.038	09:03:01	09:03:11	0	+7	°	65	Tmp	127	2.788	12:39:06	12:39:09	0	+0	1°
8	Tmp	14	5.140	09:03:11	09:03:26	0	+12	°	66	Tmp	127	3.112	12:39:49	12:40:03	0	+11	2°
9	Tmp	19	1.635	09:06:47	09:07:08	0	+18	°	67	Tmp	131	0.155	12:53:14	12:53:13	0	-0	2°
10	Tmp	23	1.213	09:11:40	09:11:41	0	+0	°	68	Tmp	131	0.946	12:54:56	12:55:46	0	+47	2°
11	Tmp	26	2.702	09:14:10	09:14:16	0	+3	°	69	Tmp	132	1.594	12:56:36	12:58:06	0	+87	4°
12	Tmp	29	3.609	09:16:03	09:16:23	0	+17	°	70	Tmp	133	2.191	12:58:09	12:59:09	0	+57	4°
13	Tmp	31	4.586	09:17:51	09:17:53	0	+0	°	71	Tmp	133	3.357	13:00:39	13:01:03	0	+21	4°
14	Tmp	34	1.196	09:19:27	09:19:29	0	+0	°	72	Tmp	133	3.939	13:01:54	13:02:05	0	+8	4°
15	Tmp	34	1.890	09:20:34	09:20:37	0	+0	°	73	Tmp	135	2.851	13:11:37	13:11:34	0	-0	4°
16	Tmp	35	2.340	09:21:24	09:21:40	0	+13	°	74	Tmp	135	5.163	13:14:30	13:14:29	0	-0	4°
17	Tmp	39	0.351	09:31:41	09:31:39	0	-0	°	75	Tmp	136	2.495	13:19:45	13:19:41	0	-3	4°
18	Tmp	40	0.817	09:32:22	09:32:22	0	+0	°	76	Tmp	138	0.252	13:23:23	13:23:21	0	-0	4°
19	Tmp	41	1.365	09:33:26	09:33:30	0	+1	°	77	Tmp	139	0.661	13:24:15	13:24:21	0	+3	4°
20	Tmp	45	3.179	09:36:15	09:36:26	0	+8	°	78	Tmp	140	1.030	13:24:51	13:25:56	0	+62	6°
21	Tmp	46	4.270	09:38:32	09:38:29	0	-0	°	79	Tmp	141	1.392	13:25:31	13:26:44	0	+70	6°
22	Tmp	47	1.814	09:41:44	09:42:01	0	+14	°	80	Tmp	142	4.122	13:29:25	13:29:30	0	+2	6°
23	Tmp	49	4.594	09:45:59	09:46:00	0	+0	°	81	Tmp	144	0.781	13:34:01	13:33:52	0	-18	6°
24	Tmp	53	3.391	09:54:31	09:54:42	0	+8	°	82	Tmp	146	1.285	13:34:58	13:34:57	0	-0	6°
25	Tmp	53	4.245	09:55:46	09:55:41	0	-6	°	83	Tmp	150	4.322	13:41:42	13:41:35	0	-12	7°
26	Tmp	55	0.795	09:56:47	09:56:52	0	+2	°	84	Tmp	152	0.491	13:44:10	13:44:23	0	+10	7°
27	Tmp	55	1.459	09:57:50	09:58:04	0	+11	°	85	Tmp	152	1.219	13:45:32	13:45:33	0	+0	7°
28	Tmp	59	0.543	10:08:30	10:08:32	0	+0	°	86	Tmp	152	2.560	13:48:02	13:48:07	0	+2	7°
29	Tmp	60	1.487	10:09:58	10:09:56	0	-0	°	87	Tmp	153	2.750	13:48:24	13:48:24	0	+0	7°
30	Tmp	62	4.331	10:14:08	10:14:47	0	+36	°	88	Tmp	153	3.497	13:49:41	13:49:39	0	-0	7°
31	Tmp	66	0.415	10:17:03	10:17:45	0	+39	°	89	Tmp	154	2.064	13:52:19	13:52:18	0	-0	7°
32	Tmp	68	0.790	10:18:00	10:18:46	0	+43	°	<b>Etapa B</b> Num 176 Pen 0 PCZ 15 Total PP 428 PG 14								
33	Tmp	68	1.198	10:18:47	10:20:49	0	+119	°	Num 176 A 5° PG 16 B 7° PG 14 Tot PG 30 Col. 5°								
34	Tmp	70	2.006	10:20:27	10:23:23	0	+173	°									
35	Tmp	70	2.295	10:21:01	10:23:26	0	+142	°	<b>Clube - Sua concessionária autorizada Ho</b>								
36	Tmp	72	2.810	10:22:17	10:25:19	0	+179	°	<input type="text"/>								
37	Tmp	73	3.259	10:23:29	10:27:34	0	+242	°									
38	Tmp	74	4.012	10:25:46	10:29:31	0	+222	°									
39	Tmp	75	4.991	10:27:48	10:31:22	0	+211	°									
40	Tmp	76	7.362	10:32:13	10:35:22	0	+186	°									
41	Tmp	79	1.478	10:44:43	10:44:55	0	+9	°									
42	Tmp	82	2.795	10:47:01	10:49:49	0	+165	°									
43	Tmp	84	0.392	10:47:33	10:50:26	0	+170	°									
44	Tmp	86	1.193	10:49:02	10:52:01	0	+176	°									
45	Tmp	88	2.605	10:51:03	10:53:33	0	+147	°									
46	Tmp	91	4.327	10:53:37	10:55:43	0	+123	°									
47	Tmp	95	1.392	11:01:28	11:01:25	0	-0	°									
48	Tmp	97	2.006	11:02:36	11:02:36	0	+0	°									
49	Tmp	100	3.795	11:04:56	11:05:00	0	+1	°									
50	Tmp	101	4.534	11:06:08	11:06:11	0	+0	°									
51	Tmp	102	6.086	11:08:53	11:09:00	0	+4	°									
52	Tmp	107	1.066	11:15:54	11:16:03	0	+6	°									
53	Tmp	108	1.607	11:16:45	11:16:51	0	+3	°									
54	Tmp	110	3.021	11:18:51	11:18:49	0	-0	°									
55	Tmp	110	5.270	11:21:40	11:21:50	0	+7	°									
56	Tmp	112	3.859	11:27:06	11:27:01	0	-6	°									
<b>Etapa A</b> Num 176 Pen 0 PCZ 15 Total PP 2540 PG 16																	
57	Tmp	116	0.137	12:06:15	12:06:16	0	+0	2°									
58	Tmp	116	3.630	12:10:17	12:10:14	0	-0	2°									

<b>N</b> <b>um</b> <b>m</b>	<b>237</b>	<b>Equipe</b>	237 / Adecy de Souza Alves / Rosquinha						
		<b>Patrocinador</b>	Ademotos						
		<b>Cat / NL / Largada</b>	SENIOR / 17 / 08:44:00	<b>Cidade</b>	Petrolina	Yamaha W-50			

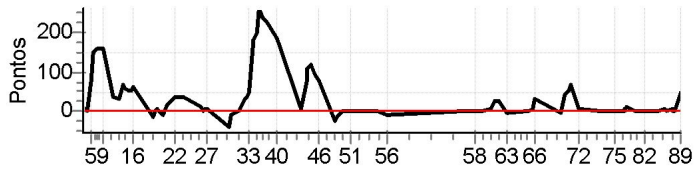
PC	Tp	Trc	KmPC	Ideal	Passagem	Pen	Pontos	Col	PC	Tp	Trc	KmPC	Ideal	Passagem	Pen	Pontos	Col
1	Tmp	2	0.850	08:55:07	08:55:10	0	+0	°	59	Tmp	118	1.506	12:13:23	12:13:25	0	+0	16°
2	Tmp	4	1.064	08:55:30	08:55:40	0	+7	°	60	Tmp	118	2.967	12:16:38	12:16:45	0	+4	16°
3	Tmp	6	2.004	08:56:51	08:57:02	0	+8	°	61	Tmp	118	3.834	12:18:33	12:18:55	0	+19	16°
4	Tmp	6	2.540	08:57:31	08:57:45	0	+11	°	62	Tmp	118	4.881	12:20:53	12:21:10	0	+14	13°
5	Tmp	9	3.506	08:59:06	08:59:26	0	+17	°	63	Tmp	121	1.413	12:25:05	12:25:15	0	+7	13°
6	Tmp	12	4.308	09:00:24	09:00:50	0	+23	°	64	Tmp	125	1.737	12:35:51	12:35:59	0	+5	13°
7	Tmp	13	5.038	09:01:31	09:02:01	0	+27	°	65	Tmp	127	2.788	12:37:36	12:37:45	0	+6	13°
8	Tmp	14	5.140	09:01:41	09:02:23	0	+39	°	66	Tmp	127	3.112	12:38:19	12:38:36	0	+14	10°
9	Tmp	19	1.635	09:05:17	09:06:29	0	+69	°	67	Tmp	131	0.155	12:51:44	12:51:45	0	+0	10°
10	Tmp	23	1.213	09:10:10	09:10:47	0	+34	°	68	Tmp	131	0.946	12:53:26	12:53:50	0	+21	9°
11	Tmp	26	2.702	09:12:40	09:13:31	0	+48	°	69	Tmp	132	1.594	12:55:06	12:56:04	0	+55	9°
12	Tmp	29	3.609	09:14:33	09:15:55	0	+79	°	70	Tmp	133	2.191	12:56:39	12:57:39	0	+57	8°
13	Tmp	31	4.586	09:16:21	09:17:43	0	+79	°	71	Tmp	133	3.357	12:59:09	12:59:24	0	+12	7°
14	Tmp	34	1.196	09:17:57	09:19:06	0	+66	°	72	Tmp	133	3.939	13:00:24	13:00:30	0	+3	7°
15	Tmp	34	1.890	09:19:04	09:20:16	0	+69	°	73	Tmp	135	2.851	13:10:07	13:10:08	0	+0	7°
16	Tmp	35	2.340	09:19:54	09:21:16	0	+79	°	74	Tmp	135	5.163	13:13:00	13:13:06	0	+3	7°
17	Tmp	39	0.351	09:30:11	09:30:32	0	+18	°	75	Tmp	136	2.495	13:18:15	13:18:19	0	+1	7°
18	Tmp	40	0.817	09:30:52	09:31:17	0	+22	°	76	Tmp	138	0.252	13:21:53	13:21:57	0	+1	7°
19	Tmp	41	1.365	09:31:56	09:32:25	0	+26	°	77	Tmp	139	0.661	13:22:45	13:22:52	0	+4	7°
20	Tmp	45	3.179	09:34:45	09:35:23	0	+35	°	78	Tmp	140	1.030	13:23:21	13:23:25	0	+1	7°
21	Tmp	46	4.270	09:37:02	09:37:58	0	+53	°	79	Tmp	141	1.392	13:24:01	13:24:23	0	+19	7°
22	Tmp	47	1.814	09:40:14	09:41:20	0	+63	°	80	Tmp	142	4.122	13:27:55	13:27:59	0	+1	7°
23	Tmp	49	4.594	09:44:29	09:45:46	0	+74	°	81	Tmp	144	0.781	13:32:31	13:32:33	0	+0	7°
24	Tmp	53	3.391	09:53:01	09:53:37	0	+33	°	82	Tmp	146	1.285	13:33:28	13:33:33	0	+2	7°
25	Tmp	53	4.245	09:54:16	09:54:47	0	+28	°	83	Tmp	150	4.322	13:40:12	13:40:10	0	-0	6°
26	Tmp	55	0.795	09:55:17	09:56:03	0	+43	°	84	Tmp	152	0.491	13:42:40	13:42:50	0	+7	6°
27	Tmp	55	1.459	09:56:20	09:57:06	0	+43	°	85	Tmp	152	1.219	13:44:02	13:44:06	0	+1	6°
28	Tmp	59	0.543	10:07:00	10:07:39	0	+36	°	86	Tmp	152	2.560	13:46:32	13:46:37	0	+2	6°
29	Tmp	60	1.487	10:08:28	10:08:49	0	+18	°	87	Tmp	153	2.750	13:46:54	13:46:55	0	+0	6°
30	Tmp	62	4.331	10:12:38	10:13:09	0	+28	°	88	Tmp	153	3.497	13:48:11	13:48:12	0	+0	6°
31	Tmp	66	0.415	10:15:33	10:16:25	0	+49	°	89	Tmp	154	2.064	13:50:49	13:50:53	0	+1	6°
32	Tmp	68	0.790	10:16:30	10:17:24	0	+51	°	<b>Etapa B</b> Num 237 Pen 0 PCZ 7 Total PP 417 PG 15								
33	Tmp	68	1.198	10:17:17	10:18:34	0	+74	°	Num 237 A 10° PG 11 B 6° PG 15 Tot PG 26 Col. 8°								
34	Tmp	70	2.006	10:18:57	10:20:42	0	+102	°									
35	Tmp	70	2.295	10:19:31	10:21:13	0	+99	°	<b>o Clube - Sua concessionária autorizada Ho</b>								
36	Tmp	72	2.810	10:20:47	10:22:50	0	+120	°	<input type="text"/>								
37	Tmp	73	3.259	10:21:59	10:25:26	0	+204	°									
38	Tmp	74	4.012	10:24:16	10:27:23	0	+184	°									
39	Tmp	75	4.991	10:26:18	10:29:08	0	+167	°									
40	Tmp	76	7.362	10:30:43	10:35:21	0	+275	°									
41	Tmp	79	1.478	10:43:13	10:44:24	0	+68	°									
42	Tmp	82	2.795	10:45:31	10:50:04	0	+270	°									
43	Tmp	84	0.392	10:46:03	10:50:41	0	+275	°									
44	Tmp	86	1.193	10:47:32	10:52:16	0	+281	°									
45	Tmp	88	2.605	10:49:33	10:53:53	0	+257	°									
46	Tmp	91	4.327	10:52:07	10:56:46	0	+276	°									
47	Tmp	95	1.392	10:59:58	11:00:53	0	+52	°									
48	Tmp	97	2.006	11:01:06	11:01:56	0	+47	°									
49	Tmp	100	3.795	11:03:26	11:04:23	0	+54	°									
50	Tmp	101	4.534	11:04:38	11:05:25	0	+44	°									
51	Tmp	102	6.086	11:07:23	11:08:15	0	+49	°									
52	Tmp	107	1.066	11:14:24	11:14:17	0	-12	°									
53	Tmp	108	1.607	11:15:15	11:15:14	0	-0	°									
54	Tmp	110	3.021	11:17:21	11:17:25	0	+1	°									
55	Tmp	110	5.270	11:20:10	11:20:17	0	+4	°									
56	Tmp	112	3.859	11:25:36	11:26:06	0	+27	°									
<b>Etapa A</b> Num 237 Pen 0 PCZ 2 Total PP 4217 PG 11																	
57	Tmp	116	0.137	12:04:45	12:06:44	0	+116	16°									
58	Tmp	116	3.630	12:08:47	12:09:31	0	+41	16°									

N u m	239	Equipe	239 / Hugo Fabian Costa Pedrosa / Camisolao						
		Patrocinador							
		Cat / NL / Largada	SENIOR / 6 / 08:38:30	Cidade	Salvador	Hoanda Cr-50			

PC	Tp	Trc	KmPC	Ideal	Passagem	Pen	Pontos	Col	PC	Tp	Trc	KmPC	Ideal	Passagem	Pen	Pontos	Col
1	Tmp	2	0.850	08:49:37	08:49:36	0	-0	°	59	Tmp	118	1.506	12:07:53	12:07:52	0	-0	8°
2	Tmp	4	1.064	08:50:00	08:50:06	0	+3	°	60	Tmp	118	2.967	12:11:08	12:11:44	0	+33	12°
3	Tmp	6	2.004	08:51:21	08:51:27	0	+3	°	61	Tmp	118	3.834	12:13:03	12:14:09	0	+63	12°
4	Tmp	6	2.540	08:52:01	08:52:08	0	+4	°	62	Tmp	118	4.881	12:15:23	12:16:40	0	+74	11°
5	Tmp	9	3.506	08:53:36	08:53:58	0	+19	°	63	Tmp	121	1.413	12:19:35	12:19:42	0	+4	11°
6	Tmp	12	4.308	08:54:54	08:55:40	0	+43	°	64	Tmp	125	1.737	12:30:21	12:30:35	0	+11	11°
7	Tmp	13	5.038	08:56:01	08:56:49	0	+45	°	65	Tmp	127	2.788	12:32:06	12:32:35	0	+26	12°
8	Tmp	14	5.140	08:56:11	08:57:06	0	+52	°	66	Tmp	127	3.112	12:32:49	12:33:26	0	+34	12°
9	Tmp	19	1.635	08:59:47	09:00:59	0	+69	°	67	Tmp	131	0.155	12:46:14	12:46:11	0	-0	12°
10	Tmp	23	1.213	09:04:40	09:04:47	0	+4	°	68	Tmp	131	0.946	12:47:56	12:49:05	0	+66	12°
11	Tmp	26	2.702	09:07:10	09:07:35	0	+22	°	69	Tmp	132	1.594	12:49:36	12:51:24	0	+105	12°
12	Tmp	29	3.609	09:09:03	09:10:28	0	+82	°	70	Tmp	133	2.191	12:51:09	12:53:10	0	+118	11°
13	Tmp	31	4.586	09:10:51	09:12:18	0	+84	°	71	Tmp	133	3.357	12:53:39	12:55:18	0	+96	12°
14	Tmp	34	1.196	09:12:27	09:13:58	0	+88	°	72	Tmp	133	3.939	12:54:54	12:56:28	0	+91	13°
15	Tmp	34	1.890	09:13:34	09:15:11	0	+94	°	73	Tmp	135	2.851	13:04:37	13:04:39	0	+0	13°
16	Tmp	35	2.340	09:14:24	09:16:22	0	+115	°	74	Tmp	135	5.163	13:07:30	13:07:31	0	+0	13°
17	Tmp	39	0.351	09:24:41	09:24:48	0	+4	°	75	Tmp	136	2.495	13:12:45	13:12:49	0	+1	13°
18	Tmp	40	0.817	09:25:22	09:25:32	0	+7	°	76	Tmp	138	0.252	13:16:23	13:16:33	0	+7	13°
19	Tmp	41	1.365	09:26:26	09:26:53	0	+24	°	77	Tmp	139	0.661	13:17:15	13:17:39	0	+21	13°
20	Tmp	45	3.179	09:29:15	09:29:29	0	+11	°	78	Tmp	140	1.030	13:17:51	13:18:21	0	+27	13°
21	Tmp	46	4.270	09:31:32	09:32:23	0	+48	°	79	Tmp	141	1.392	13:18:31	13:19:16	0	+42	13°
22	Tmp	47	1.814	09:34:44	09:36:07	0	+80	°	80	Tmp	142	4.122	13:22:25	13:22:37	0	+9	13°
23	Tmp	49	4.594	09:38:59	09:40:53	0	+111	°	81	Tmp	144	0.781	13:27:01	13:27:05	0	+1	13°
24	Tmp	53	3.391	09:47:31	09:47:48	0	+14	°	82	Tmp	146	1.285	13:27:58	13:28:04	0	+3	13°
25	Tmp	53	4.245	09:48:46	09:48:55	0	+6	°	83	Tmp	150	4.322	13:34:42	13:34:41	0	-0	13°
26	Tmp	55	0.795	09:49:47	09:50:18	0	+28	°	84	Tmp	152	0.491	13:37:10	13:37:21	0	+8	13°
27	Tmp	55	1.459	09:50:50	09:51:29	0	+36	°	85	Tmp	152	1.219	13:38:32	13:38:45	0	+10	13°
28	Tmp	59	0.543	10:01:30	10:01:32	0	+0	°	86	Tmp	152	2.560	13:41:02	13:41:35	0	+30	13°
29	Tmp	60	1.487	10:02:58	10:02:59	0	+0	°	87	Tmp	153	2.750	13:41:24	13:41:58	0	+31	14°
30	Tmp	62	4.331	10:07:08	10:07:15	0	+4	°	88	Tmp	153	3.497	13:42:41	13:43:23	0	+39	14°
31	Tmp	66	0.415	10:10:03	10:10:56	0	+50	°	89	Tmp	154	2.064	13:45:19	13:45:38	0	+16	14°
32	Tmp	68	0.790	10:11:00	10:12:04	0	+61	°	<b>Etapa B</b> Num 239 Pen 0 PCZ 7 Total PP 966 PG 7								
33	Tmp	68	1.198	10:11:47	10:13:13	0	+83	°	Num 239 A 15° PG 6 B 14° PG 7 Tot PG 13 Col. 15°								
34	Tmp	70	2.006	10:13:27	10:16:36	0	+186	°									
35	Tmp	70	2.295	10:14:01	10:17:31	0	+207	°	<b>o Clube - Sua concessionária autorizada Ho</b>								
36	Tmp	72	2.810	10:15:17	10:20:20	0	+300	°									
37	Tmp	73	3.259	10:16:29	10:23:37	0	+425	°									
38	Tmp	74	4.012	10:18:46	10:26:16	0	+447	°									
39	Tmp	75	4.991	10:20:48	10:28:33	0	+462	°									
40	Tmp	76	7.362	10:25:13	10:33:20	0	+484	°									
41	Tmp	79	1.478	10:37:43	10:37:59	0	+13	°									
42	Tmp	82	2.795	10:40:01	10:42:31	0	+147	°									
43	Tmp	84	0.392	10:40:33	10:46:13	0	+337	°									
44	Tmp	86	1.193	10:42:02	10:48:30	0	+385	°									
45	Tmp	88	2.605	10:44:03	10:50:36	0	+390	°									
46	Tmp	91	4.327	10:46:37	10:53:58	0	+438	°									
47	Tmp	95	1.392	10:54:28	10:57:11	0	+160	°									
48	Tmp	97	2.006	10:55:36	10:58:40	0	+181	°									
49	Tmp	100	3.795	10:57:56	11:01:23	0	+204	°									
50	Tmp	101	4.534	10:59:08	11:02:40	0	+209	°									
51	Tmp	102	6.086	11:01:53	11:06:06	0	+250	°									
52	Tmp	107	1.066	11:08:54	11:09:08	0	+11	°									
53	Tmp	108	1.607	11:09:45	11:10:14	0	+26	°									
54	Tmp	110	3.021	11:11:51	11:12:33	0	+39	°									
55	Tmp	110	5.270	11:14:40	11:15:43	0	+60	°									
56	Tmp	112	3.859	11:20:06	11:20:42	0	+33	°									
<b>Etapa A</b> Num 239 Pen 0 PCZ 3 Total PP 6688 PG 6																	
57	Tmp	116	0.137	11:59:15	11:59:17	0	+0	9°									
58	Tmp	116	3.630	12:03:17	12:03:19	0	+0	8°									



N u m	288	Equipe	288 / Murilo Luchiari Tumoto / Caipora						
		Patrocinador	Faz Agropecuaria Gaviao, Brasil Citros						
		Cat / NL / Largada	SENIOR / 4 / 08:37:30	Cidade	Entre Rios	Honda Cr-30			

PC	Tp	Trc	KmPC	Ideal	Passagem	Pen	Pontos	Col	PC	Tp	Trc	KmPC	Ideal	Passagem	Pen	Pontos	Col
1	Tmp	2	0.850	08:48:37	08:48:39	0	+0	°	59	Tmp	118	1.506	12:06:53	12:06:52	0	-0	9°
2	Tmp	4	1.064	08:49:00	08:49:11	0	+8	°	60	Tmp	118	2.967	12:10:08	12:10:15	0	+4	2°
3	Tmp	6	2.004	08:50:21	08:50:24	0	+0	°	61	Tmp	118	3.834	12:12:03	12:12:30	0	+24	4°
4	Tmp	6	2.540	08:51:01	08:51:02	0	+0	°	62	Tmp	118	4.881	12:14:23	12:14:52	0	+26	5°
5	Tmp	9	3.506	08:52:36	08:53:56	0	+77	°	63	Tmp	121	1.413	12:18:35	12:18:30	0	-6	5°
6	Tmp	12	4.308	08:53:54	08:56:28	0	+151	°	64	Tmp	125	1.737	12:29:21	12:29:25	0	+1	5°
7	Tmp	13	5.038	08:55:01	08:57:38	0	+154	°	65	Tmp	127	2.788	12:31:06	12:31:12	0	+3	5°
8	Tmp	14	5.140	08:55:11	08:57:54	0	+160	°	66	Tmp	127	3.112	12:31:49	12:32:24	0	+32	6°
9	Tmp	19	1.635	08:58:47	09:01:31	0	+161	°	67	Tmp	131	0.155	12:45:14	12:45:09	0	-6	6°
10	Tmp	23	1.213	09:03:40	09:04:20	0	+37	°	68	Tmp	131	0.946	12:46:56	12:47:40	0	+41	6°
11	Tmp	26	2.702	09:06:10	09:06:45	0	+32	°	69	Tmp	132	1.594	12:48:36	12:49:33	0	+54	6°
12	Tmp	29	3.609	09:08:03	09:09:15	0	+69	°	70	Tmp	133	2.191	12:50:09	12:51:19	0	+67	5°
13	Tmp	31	4.586	09:09:51	09:10:52	0	+58	°	71	Tmp	133	3.357	12:52:39	12:53:02	0	+20	5°
14	Tmp	34	1.196	09:11:27	09:12:24	0	+54	°	72	Tmp	133	3.939	12:53:54	12:54:03	0	+6	6°
15	Tmp	34	1.890	09:12:34	09:13:27	0	+50	°	73	Tmp	135	2.851	13:03:37	13:03:37	0	+0	6°
16	Tmp	35	2.340	09:13:24	09:14:27	0	+60	°	74	Tmp	135	5.163	13:06:30	13:06:31	0	+0	6°
17	Tmp	39	0.351	09:23:41	09:23:33	0	-15	°	75	Tmp	136	2.495	13:11:45	13:11:50	0	+2	6°
18	Tmp	40	0.817	09:24:22	09:24:22	0	+0	°	76	Tmp	138	0.252	13:15:23	13:15:26	0	+0	6°
19	Tmp	41	1.365	09:25:26	09:25:34	0	+5	°	77	Tmp	139	0.661	13:16:15	13:16:19	0	+1	6°
20	Tmp	45	3.179	09:28:15	09:28:09	0	-9	°	78	Tmp	140	1.030	13:16:51	13:17:00	0	+6	5°
21	Tmp	46	4.270	09:30:32	09:30:51	0	+16	°	79	Tmp	141	1.392	13:17:31	13:17:46	0	+12	5°
22	Tmp	47	1.814	09:33:44	09:34:23	0	+36	°	80	Tmp	142	4.122	13:21:25	13:21:29	0	+1	5°
23	Tmp	49	4.594	09:37:59	09:38:39	0	+37	°	81	Tmp	144	0.781	13:26:01	13:25:59	0	-0	5°
24	Tmp	53	3.391	09:46:31	09:46:44	0	+10	°	82	Tmp	146	1.285	13:26:58	13:26:55	0	-0	5°
25	Tmp	53	4.245	09:47:46	09:47:51	0	+2	°	83	Tmp	150	4.322	13:33:42	13:33:39	0	-0	5°
26	Tmp	55	0.795	09:48:47	09:48:56	0	+6	°	84	Tmp	152	0.491	13:36:10	13:36:19	0	+6	5°
27	Tmp	55	1.459	09:49:50	09:50:00	0	+7	°	85	Tmp	152	1.219	13:37:32	13:37:32	0	+0	5°
28	Tmp	59	0.543	10:00:30	10:00:13	0	-42	°	86	Tmp	152	2.560	13:40:02	13:40:09	0	+4	5°
29	Tmp	60	1.487	10:01:58	10:01:52	0	-9	°	87	Tmp	153	2.750	13:40:24	13:40:27	0	+0	5°
30	Tmp	62	4.331	10:06:08	10:06:11	0	+0	°	88	Tmp	153	3.497	13:41:41	13:41:46	0	+2	5°
31	Tmp	66	0.415	10:09:03	10:09:35	0	+29	°	89	Tmp	154	2.064	13:44:19	13:45:07	0	+45	5°
32	Tmp	68	0.790	10:10:00	10:10:37	0	+34	°	<b>Etapa B</b> Num 288 Pen 0 PCZ 11 Total PP 369 PG 16								
33	Tmp	68	1.198	10:10:47	10:11:38	0	+48	°	Num 288 A 8° PG 13 B 5° PG 16 Tot PG 29 Col. 6°								
34	Tmp	70	2.006	10:12:27	10:15:20	0	+170	°									
35	Tmp	70	2.295	10:13:01	10:16:07	0	+183	°	<b>Clube - Sua concessionária autorizada Ho</b>								
36	Tmp	72	2.810	10:14:17	10:17:42	0	+202	°									
37	Tmp	73	3.259	10:15:29	10:19:57	0	+265	°									
38	Tmp	74	4.012	10:17:46	10:21:49	0	+240	°									
39	Tmp	75	4.991	10:19:48	10:23:40	0	+229	°									
40	Tmp	76	7.362	10:24:13	10:27:22	0	+186	°									
41	Tmp	79	1.478	10:36:43	10:36:51	0	+5	°									
42	Tmp	82	2.795	10:39:01	10:40:23	0	+79	°									
43	Tmp	84	0.392	10:39:33	10:41:23	0	+107	°									
44	Tmp	86	1.193	10:41:02	10:43:03	0	+118	°									
45	Tmp	88	2.605	10:43:03	10:44:41	0	+95	°									
46	Tmp	91	4.327	10:45:37	10:46:59	0	+79	°									
47	Tmp	95	1.392	10:53:28	10:53:17	0	-24	°									
48	Tmp	97	2.006	10:54:36	10:54:28	0	-15	°									
49	Tmp	100	3.795	10:56:56	10:56:58	0	+0	°									
50	Tmp	101	4.534	10:58:08	10:58:06	0	-0	°									
51	Tmp	102	6.086	11:00:53	11:00:55	0	+0	°									
52	Tmp	107	1.066	11:07:54	11:07:54	0	+0	°									
53	Tmp	108	1.607	11:08:45	11:08:48	0	+0	°									
54	Tmp	110	3.021	11:10:51	11:10:50	0	-0	°									
55	Tmp	110	5.270	11:13:40	11:13:45	0	+2	°									
56	Tmp	112	3.859	11:19:06	11:19:00	0	-9	°									
<b>Etapa A</b> Num 288 Pen 0 PCZ 11 Total PP 3384 PG 13																	
57	Tmp	116	0.137	11:58:15	11:58:14	0	-0	11°									
58	Tmp	116	3.630	12:02:17	12:02:18	0	+0	9°									