

N u m	45		45 / Lula Rex							
	3°		Cat / NL / Largada OVER40 / 48 / 07:34:00							
	Sao Paulo									
PC	TP	TRC	KmPC	Ideal	Passagem	Pen	Erro	Pontos	NoPC	AtePC
1	Tmp	2	0.230	07:44:14	07:44:14	0	0s	+0	3°	3°
2	Tmp	3	1.840	07:45:58	07:45:56	0	2s	-0	3°	3°
3	Tmp	3	2.860	07:47:25	07:47:42	0	17s	+14	3°	3°
4	Tmp	7	1.400	07:51:41	07:51:51	0	10s	+7	6°	3°
5	Tmp	7	2.300	07:52:54	07:52:58	0	4s	+1	2°	3°
6	Tmp	9	3.950	07:57:09	07:57:10	0	1s	+0	3°	2°
7	Tmp	9	5.530	07:59:18	07:59:20	0	2s	+0	3°	2°
8	Tmp	12	1.300	08:02:40	08:02:41	0	1s	+0	1°	2°
9	Tmp	14	3.070	08:05:41	08:07:31	0	1m50s	+107	4°	3°
10	Tmp	15	3.390	08:06:25	08:08:02	0	1m37s	+94	4°	3°
11	Tmp	16	4.200	08:08:06	08:09:33	0	1m27s	+84	4°	3°
12	Tmp	17	6.250	08:10:40	08:11:57	0	1m17s	+74	4°	3°
13	Tmp	17	7.248	08:11:58	08:13:12	0	1m14s	+71	4°	3°
14	Tmp	20	2.220	08:18:47	08:18:46	0	1s	-0	2°	3°
15	Tmp	21	5.050	08:22:36	08:22:39	0	3s	+0	2°	3°
16	Tmp	22	5.780	08:23:51	08:24:00	0	9s	+6	6°	3°
17	Tmp	24	0.310	08:25:06	08:25:39	0	33s	+30	3°	3°
18	Tmp	26	0.100	08:29:21	08:29:21	0	0s	+0	2°	3°
19	Tmp	27	1.410	08:31:02	08:31:06	0	4s	+1	3°	3°
20	Tmp	28	2.710	08:32:48	08:32:50	0	2s	+0	3°	3°
21	Tmp	29	4.120	08:34:50	08:34:49	0	1s	-0	3°	3°
22	Tmp	30	5.060	08:36:29	08:36:30	0	1s	+0	3°	3°
23	Tmp	31	6.100	08:38:06	08:38:11	0	5s	+2	3°	3°
24	Tmp	33	0.100	08:40:18	08:40:26	0	8s	+5	5°	3°
25	Tmp	33	0.620	08:41:20	08:41:49	0	29s	+26	6°	3°
26	Tmp	35	3.150	08:47:17	08:47:21	0	4s	+1	4°	3°
27	Tmp	36	2.190	08:53:43	08:53:43	0	0s	+0	3°	3°
28	Tmp	37	1.640	08:57:27	08:57:30	0	3s	+0	3°	3°
29	Tmp	38	7.170	09:04:11	09:04:13	0	2s	+0	3°	3°
30	Tmp	44	3.500	09:36:47	09:36:48	0	1s	+0	3°	3°
31	Tmp	45	7.700	09:41:36	09:41:38	0	2s	+0	3°	3°
32	Tmp	47	1.030	09:43:05	09:43:21	0	16s	+13	8°	3°
33	Tmp	47	2.350	09:44:53	09:45:19	0	26s	+23	6°	3°
34	Tmp	48	2.990	09:45:54	09:46:14	0	20s	+17	6°	3°
35	Tmp	50	0.750	09:53:56	09:54:10	0	14s	+11	9°	3°

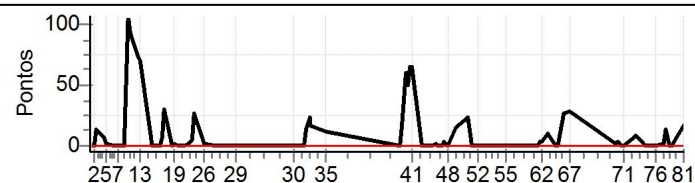
Etapa A	Num	45	Pen	0	PCZ	16	Total PP	587	PG	20
---------	-----	----	-----	---	-----	----	----------	-----	----	----

36	Tmp	53	1.370	10:34:45	10:34:45	0	0s	+0	3°	3°
37	Tmp	54	2.170	10:36:13	10:36:33	0	20s	+17	3°	3°
38	Tmp	54	3.700	10:38:31	10:39:34	0	1m03s	+60	8°	7°
39	Tmp	54	4.470	10:39:40	10:40:33	0	53s	+50	8°	7°
40	Tmp	54	4.840	10:40:13	10:41:22	0	1m09s	+66	8°	8°
41	Tmp	54	5.750	10:41:35	10:42:44	0	1m09s	+66	8°	8°
42	Tmp	55	5.250	10:47:05	10:47:07	0	2s	+0	2°	7°
43	Tmp	56	1.230	10:52:46	10:52:45	0	1s	-0	3°	7°
44	Tmp	56	3.130	10:54:57	10:55:02	0	5s	+2	3°	7°
45	Tmp	57	4.150	10:56:15	10:56:15	0	0s	+0	1°	7°
46	Pass	58	1.060	10:57:57	10:57:50	0	7s	+0	3°	7°
47	Tmp	58	1.800	10:59:04	10:59:10	0	6s	+3	2°	7°
48	Tmp	58	3.500	11:01:37	11:01:34	0	3s	-0	1°	7°
49	Tmp	60	5.830	11:06:03	11:06:21	0	18s	+15	5°	7°
50	Tmp	62	1.090	11:12:32	11:12:58	0	26s	+23	6°	7°
51	Pass	63	2.110	11:14:31	11:15:12	0	41s	+0	3°	7°
52	Pass	64	3.270	11:17:45	11:18:06	0	21s	+0	3°	7°
53	Tmp	65	4.080	11:20:11	11:20:09	0	2s	-0	2°	7°
54	Tmp	68	5.370	11:27:59	11:28:02	0	3s	+0	2°	7°
55	Tmp	70	7.500	11:32:48	11:32:45	0	3s	-0	2°	7°
56	Tmp	72	1.170	11:39:32	11:39:32	0	0s	+0	2°	7°
57	Tmp	73	1.680	11:40:44	11:40:47	0	3s	+0	1°	7°
58	Tmp	74	3.550	11:43:32	11:43:31	0	1s	-0	3°	7°
59	Pass	75	4.120	11:45:15	11:44:43	0	32s	+0	3°	7°
60	Tmp	77	0.160	11:50:37	11:50:35	0	2s	-0	3°	7°

61	Tmp	77	0.700	11:51:37	11:51:44	0	7s	+4	7°	7°
62	Tmp	77	1.220	11:52:36	11:52:42	0	6s	+3	1°	7°
63	Tmp	80	2.630	11:56:01	11:56:14	0	13s	+10	3°	7°
64	Tmp	82	1.100	12:01:11	12:01:10	0	1s	-0	2°	7°
65	Tmp	82	1.750	12:02:04	12:02:05	0	1s	+0	2°	7°
66	Tmp	83	3.930	12:04:50	12:05:19	0	29s	+26	4°	7°
67	Tmp	84	7.000	12:08:35	12:09:07	0	32s	+29	3°	5°
68	Tmp	88	1.580	12:33:25	12:33:30	0	5s	+2	4°	5°
69	Tmp	89	2.310	12:35:27	12:35:34	0	7s	+4	4°	5°
70	Tmp	89	2.700	12:36:37	12:36:35	0	2s	-0	2°	5°
71	Tmp	89	3.370	12:38:38	12:38:39	0	1s	+0	3°	4°
72	Tmp	90	0.050	12:43:58	12:44:08	0	10s	+7	4°	4°
73	Tmp	90	0.400	12:44:46	12:44:58	0	12s	+9	1°	4°
74	Tmp	92	1.710	12:50:23	12:50:23	0	0s	+0	3°	4°
75	Tmp	92	3.340	12:53:16	12:53:16	0	0s	+0	2°	4°
76	Tmp	93	4.440	12:55:40	12:55:38	0	2s	-0	3°	4°
77	Tmp	94	5.950	13:00:11	13:00:16	0	5s	+2	6°	4°
78	Tmp	94	6.620	13:01:26	13:01:42	0	16s	+13	5°	4°
79	Tmp	95	7.620	13:03:43	13:03:46	0	3s	+0	1°	4°
80	Tmp	96	8.030	13:04:38	13:04:38	0	0s	+0	2°	4°
81	Tmp	99	1.880	13:11:16	13:11:36	0	20s	+17	3°	4°

Etapa B	Num	45	Pen	0	PCZ	21	Total PP	428	PG	18
---------	-----	----	-----	---	-----	----	----------	-----	----	----

Num	48	A	PG	20	3°	B	PG	18	4°	Tot PG	38	Col.	3°
-----	----	---	----	----	----	---	----	----	----	--------	----	------	----



**Cronometragem TOTEM com Paolo Mussalém**







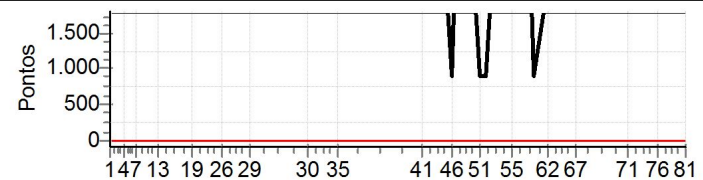


N u m	65 / Alexandre da Costa E Silva									
	Cat / NL / Largada OVER40 / 40 / 07:30:00									
	Salvador									
PC	TP	TRC	KmPC	Ideal	Passagem	Pen	Erro	Pontos	NoPC	AtePC
1	Tmp	2	0.230	07:40:14		0		+1800	15°	15°
2	Tmp	3	1.840	07:41:58		0		+1800	15°	15°
3	Tmp	3	2.860	07:43:25		0		+1800	15°	15°
4	Tmp	7	1.400	07:47:41		0		+1800	15°	15°
5	Tmp	7	2.300	07:48:54		0		+1800	15°	15°
6	Tmp	9	3.950	07:53:09		0		+1800	15°	15°
7	Tmp	9	5.530	07:55:18		0		+1800	15°	15°
8	Tmp	12	1.300	07:58:40		0		+1800	15°	15°
9	Tmp	14	3.070	08:01:41		0		+1800	14°	15°
10	Tmp	15	3.390	08:02:25		0		+1800	14°	15°
11	Tmp	16	4.200	08:04:06		0		+1800	15°	15°
12	Tmp	17	6.250	08:06:40		0		+1800	15°	15°
13	Tmp	17	7.248	08:07:58		0		+1800	15°	15°
14	Tmp	20	2.220	08:14:47		0		+1800	15°	15°
15	Tmp	21	5.050	08:18:36		0		+1800	15°	15°
16	Tmp	22	5.780	08:19:51		0		+1800	15°	15°
17	Tmp	24	0.310	08:21:06		0		+1800	15°	15°
18	Tmp	26	0.100	08:25:21		0		+1800	15°	15°
19	Tmp	27	1.410	08:27:02		0		+1800	15°	15°
20	Tmp	28	2.710	08:28:48		0		+1800	15°	15°
21	Tmp	29	4.120	08:30:50		0		+1800	15°	15°
22	Tmp	30	5.060	08:32:29		0		+1800	15°	15°
23	Tmp	31	6.100	08:34:06		0		+1800	15°	15°
24	Tmp	33	0.100	08:36:18		0		+1800	15°	15°
25	Tmp	33	0.620	08:37:20		0		+1800	15°	15°
26	Tmp	35	3.150	08:43:17		0		+1800	15°	15°
27	Tmp	36	2.190	08:49:43		0		+1800	15°	15°
28	Tmp	37	1.640	08:53:27		0		+1800	15°	15°
29	Tmp	38	7.170	09:00:11		0		+1800	15°	15°
30	Tmp	44	3.500	09:32:47		0		+1800	15°	15°
31	Tmp	45	7.700	09:37:36		0		+1800	15°	15°
32	Tmp	47	1.030	09:39:05		0		+1800	15°	15°
33	Tmp	47	2.350	09:40:53		0		+1800	15°	15°
34	Tmp	48	2.990	09:41:54		0		+1800	15°	15°
35	Tmp	50	0.750	09:49:56		0		+1800	15°	15°

61	Tmp	77	0.700	11:47:37		0		+1800	14°	15°
62	Tmp	77	1.220	11:48:36		0		+1800	14°	15°
63	Tmp	80	2.630	11:52:01		0		+1800	14°	15°
64	Tmp	82	1.100	11:57:11		0		+1800	15°	15°
65	Tmp	82	1.750	11:58:04		0		+1800	15°	15°
66	Tmp	83	3.930	12:00:50		0		+1800	15°	15°
67	Tmp	84	7.000	12:04:35		0		+1800	15°	15°
68	Tmp	88	1.580	12:29:25		0		+1800	15°	15°
69	Tmp	89	2.310	12:31:27		0		+1800	13°	15°
70	Tmp	89	2.700	12:32:37		0		+1800	13°	15°
71	Tmp	89	3.370	12:34:38		0		+1800	15°	15°
72	Tmp	90	0.050	12:39:58		0		+1800	15°	15°
73	Tmp	90	0.400	12:40:46		0		+1800	15°	15°
74	Tmp	92	1.710	12:46:23		0		+1800	15°	15°
75	Tmp	92	3.340	12:49:16		0		+1800	15°	15°
76	Tmp	93	4.440	12:51:40		0		+1800	15°	15°
77	Tmp	94	5.950	12:56:11		0		+1800	15°	15°
78	Tmp	94	6.620	12:57:26		0		+1800	15°	15°
79	Tmp	95	7.620	12:59:43		0		+1800	15°	15°
80	Tmp	96	8.030	13:00:38		0		+1800	15°	15°
81	Tmp	99	1.880	13:07:16		0		+1800	15°	15°

<b>Etapa B</b>	Num	65	Pen	0	PCZ	0	Total PP	79200	PG	0
----------------	-----	----	-----	---	-----	---	----------	-------	----	---

Num	40	A	PG	0	NC	B	PG	0	NC	Tot PG	0	Col.	15°
-----	----	---	----	---	----	---	----	---	----	--------	---	------	-----



**Cronometragem TOTEM com Paolo Mussalém**

Etapa A										
Num	65	Pen	0	PCZ	0	Total PP	63000	PG	0	
36	Tmp	53	1.370	10:30:45		0		+1800	15°	15°
37	Tmp	54	2.170	10:32:13		0		+1800	15°	15°
38	Tmp	54	3.700	10:34:31		0		+1800	14°	15°
39	Tmp	54	4.470	10:35:40		0		+1800	14°	15°
40	Tmp	54	4.840	10:36:13		0		+1800	14°	15°
41	Tmp	54	5.750	10:37:35		0		+1800	14°	15°
42	Tmp	55	5.250	10:43:05		0		+1800	14°	15°
43	Tmp	56	1.230	10:48:46		0		+1800	14°	15°
44	Tmp	56	3.130	10:50:57		0		+1800	14°	15°
45	Tmp	57	4.150	10:52:15		0		+1800	14°	15°
46	Pass	58	1.060	10:53:57		0		+900	14°	15°
47	Tmp	58	1.800	10:55:04		0		+1800	14°	15°
48	Tmp	58	3.500	10:57:37		0		+1800	14°	15°
49	Tmp	60	5.830	11:02:03		0		+1800	14°	15°
50	Tmp	62	1.090	11:08:32		0		+1800	14°	15°
51	Pass	63	2.110	11:10:31		0		+900	14°	15°
52	Pass	64	3.270	11:13:45		0		+900	14°	15°
53	Tmp	65	4.080	11:16:11		0		+1800	14°	15°
54	Tmp	68	5.370	11:23:59		0		+1800	14°	15°
55	Tmp	70	7.500	11:28:48		0		+1800	14°	15°
56	Tmp	72	1.170	11:35:32		0		+1800	14°	15°
57	Tmp	73	1.680	11:36:44		0		+1800	14°	15°
58	Tmp	74	3.550	11:39:32		0		+1800	14°	15°
59	Pass	75	4.120	11:41:15		0		+900	14°	15°
60	Tmp	77	0.160	11:46:37		0		+1800	14°	15°

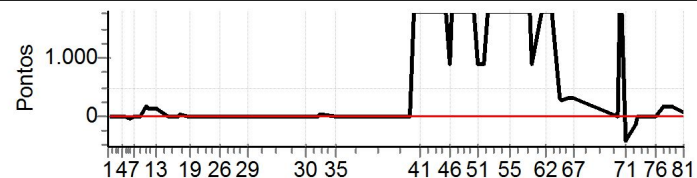
N	u	m	75	75 / Reinaldo Soares Barreto						
			Cat / NL / Largada	OVER40 / 37 / 07:28:30						
			Santo Antonio de Jesus							
PC	TP	TRC	KmPC	Ideal	Passagem	Pen	Erro	Pontos	NoPC	AtePC
1	Tmp	2	0.230	07:38:44	07:38:44	0	0s	+0	8°	8°
2	Tmp	3	1.840	07:40:28	07:40:25	0	3s	-0	7°	7°
3	Tmp	3	2.860	07:41:55	07:42:09	0	14s	+11	1°	1°
4	Tmp	7	1.400	07:46:11	07:46:20	0	9s	+6	3°	2°
5	Tmp	7	2.300	07:47:24	07:47:28	0	4s	+1	3°	1°
6	Tmp	9	3.950	07:51:39	07:51:32	0	7s	-12	8°	7°
7	Tmp	9	5.530	07:53:48	07:53:47	0	1s	-0	7°	7°
8	Tmp	12	1.300	07:57:10	07:57:11	0	1s	+0	5°	7°
9	Tmp	14	3.070	08:00:11	08:03:18	0	3m07s	+184	5°	4°
10	Tmp	15	3.390	08:00:55	08:03:48	0	2m53s	+170	5°	4°
11	Tmp	16	4.200	08:02:36	08:05:18	0	2m42s	+159	6°	4°
12	Tmp	17	6.250	08:05:10	08:07:47	0	2m37s	+154	6°	4°
13	Tmp	17	7.248	08:06:28	08:08:59	0	2m31s	+148	6°	4°
14	Tmp	20	2.220	08:13:17	08:13:16	0	1s	-0	6°	4°
15	Tmp	21	5.050	08:17:06	08:17:08	0	2s	+0	5°	4°
16	Tmp	22	5.780	08:18:21	08:18:25	0	4s	+1	4°	4°
17	Tmp	24	0.310	08:19:36	08:20:23	0	47s	+44	6°	4°
18	Tmp	26	0.100	08:23:51	08:23:51	0	0s	+0	6°	4°
19	Tmp	27	1.410	08:25:32	08:25:37	0	5s	+2	5°	4°
20	Tmp	28	2.710	08:27:18	08:27:20	0	2s	+0	7°	4°
21	Tmp	29	4.120	08:29:20	08:29:23	0	3s	+0	6°	4°
22	Tmp	30	5.060	08:30:59	08:31:05	0	6s	+3	8°	4°
23	Tmp	31	6.100	08:32:36	08:32:39	0	3s	+0	1°	4°
24	Tmp	33	0.100	08:34:48	08:34:51	0	3s	+0	3°	4°
25	Tmp	33	0.620	08:35:50	08:36:08	0	18s	+15	3°	4°
26	Tmp	35	3.150	08:41:47	08:41:52	0	5s	+2	8°	4°
27	Tmp	36	2.190	08:48:13	08:48:15	0	2s	+0	8°	4°
28	Tmp	37	1.640	08:51:57	08:52:01	0	4s	+1	7°	4°
29	Tmp	38	7.170	08:58:41	08:58:44	0	3s	+0	7°	4°
30	Tmp	44	3.500	09:31:17	09:31:20	0	3s	+0	6°	4°
31	Tmp	45	7.700	09:36:06	09:36:12	0	6s	+3	9°	4°
32	Tmp	47	1.030	09:37:35	09:37:48	0	13s	+10	7°	4°
33	Tmp	47	2.350	09:39:23	09:40:30	0	1m07s	+64	9°	4°
34	Tmp	48	2.990	09:40:24	09:41:28	0	1m04s	+61	9°	4°
35	Tmp	50	0.750	09:48:26	09:48:29	0	3s	+0	4°	4°

Etapa A	Num	75	Pen	0	PCZ	15	Total PP	1051	PG	18
36	Tmp	53	1.370	10:29:15	10:29:21	0	6s	+3	9°	9°
37	Tmp	54	2.170	10:30:43	10:31:07	0	24s	+21	8°	8°
38	Tmp	54	3.700	10:33:01	11:13:10	0	40m09s	+1800	15°	11°
39	Tmp	54	4.470	10:34:10	11:14:23	0	40m13s	+1800	15°	11°
40	Tmp	54	4.840	10:34:43	11:15:17	0	40m34s	+1800	15°	11°
41	Tmp	54	5.750	10:36:05	11:16:48	0	40m43s	+1800	15°	11°
42	Tmp	55	5.250	10:41:35	11:20:53	0	39m18s	+1800	15°	11°
43	Tmp	56	1.230	10:47:16		0		+1800	15°	11°
44	Tmp	56	3.130	10:49:27		0		+1800	15°	11°
45	Tmp	57	4.150	10:50:45		0		+1800	15°	11°
46	Pass	58	1.060	10:52:27		0		+900	15°	11°
47	Tmp	58	1.800	10:53:34		0		+1800	15°	11°
48	Tmp	58	3.500	10:56:07		0		+1800	15°	11°
49	Tmp	60	5.830	11:00:33		0		+1800	15°	11°
50	Tmp	62	1.090	11:07:02		0		+1800	15°	11°
51	Pass	63	2.110	11:09:01		0		+900	15°	11°
52	Pass	64	3.270	11:12:15		0		+900	15°	11°
53	Tmp	65	4.080	11:14:41		0		+1800	15°	11°
54	Tmp	68	5.370	11:22:29		0		+1800	15°	11°
55	Tmp	70	7.500	11:27:18		0		+1800	15°	11°
56	Tmp	72	1.170	11:34:02		0		+1800	15°	11°
57	Tmp	73	1.680	11:35:14		0		+1800	15°	11°
58	Tmp	74	3.550	11:38:02		0		+1800	15°	11°
59	Pass	75	4.120	11:39:45		0		+900	15°	11°
60	Tmp	77	0.160	11:45:07		0		+1800	15°	11°

61	Tmp	77	0.700	11:46:07		0		+1800	15°	11°
62	Tmp	77	1.220	11:47:06		0		+1800	15°	11°
63	Tmp	80	2.630	11:50:31		0		+1800	15°	11°
64	Tmp	82	1.100	11:55:41	12:00:53	0	5m12s	+309	10°	11°
65	Tmp	82	1.750	11:56:34	12:01:42	0	5m08s	+305	10°	11°
66	Tmp	83	3.930	11:59:20	12:04:52	0	5m32s	+329	11°	11°
67	Tmp	84	7.000	12:03:05	12:08:42	0	5m37s	+334	11°	11°
68	Tmp	88	1.580	12:27:55	12:27:59	0	4s	+1	3°	11°
69	Tmp	89	2.310	12:29:57		0		+1800	15°	11°
70	Tmp	89	2.700	12:31:07		0		+1800	15°	11°
71	Tmp	89	3.370	12:33:08	12:30:53	0	2m15s	-396	11°	11°
72	Tmp	90	0.050	12:38:28	12:37:49	0	39s	-108	9°	11°
73	Tmp	90	0.400	12:39:16	12:39:32	0	16s	+13	6°	11°
74	Tmp	92	1.710	12:44:53	12:44:51	0	2s	-0	6°	11°
75	Tmp	92	3.340	12:47:46	12:47:51	0	5s	+2	8°	11°
76	Tmp	93	4.440	12:50:10	12:50:22	0	12s	+9	9°	11°
77	Tmp	94	5.950	12:54:41	12:57:37	0	2m56s	+173	10°	11°
78	Tmp	94	6.620	12:55:56	12:59:15	0	3m19s	+196	10°	11°
79	Tmp	95	7.620	12:58:13	13:01:19	0	3m06s	+183	9°	11°
80	Tmp	96	8.030	12:59:08	13:02:11	0	3m03s	+180	10°	11°
81	Tmp	99	1.880	13:05:46	13:07:27	0	1m41s	+98	10°	11°

Etapa B	Num	75	Pen	0	PCZ	1	Total PP	49460	PG	0
---------	-----	----	-----	---	-----	---	----------	-------	----	---

Num	37	A	PG	18	4°	B	PG	0	NC	Tot PG	18	Col.	11°
-----	----	---	----	----	----	---	----	---	----	--------	----	------	-----



**Cronometragem TOTEM com Paolo Mussalém**











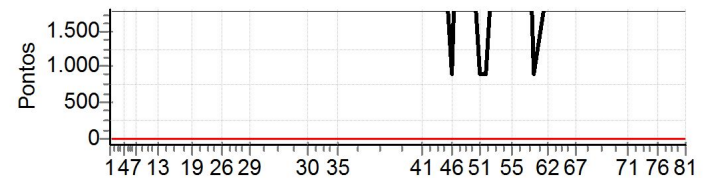


N u m	233 / Vago									
	Cat / NL / Largada OVER40 / 43 / 07:31:30									
	13°									
PC	TP	TRC	KmPC	Ideal	Passagem	Pen	Erro	Pontos	NoPC	AtePC
1	Tmp	2	0.230	07:41:44		0		+1800	13°	13°
2	Tmp	3	1.840	07:43:28		0		+1800	13°	13°
3	Tmp	3	2.860	07:44:55		0		+1800	13°	13°
4	Tmp	7	1.400	07:49:11		0		+1800	13°	13°
5	Tmp	7	2.300	07:50:24		0		+1800	13°	13°
6	Tmp	9	3.950	07:54:39		0		+1800	13°	13°
7	Tmp	9	5.530	07:56:48		0		+1800	13°	13°
8	Tmp	12	1.300	08:00:10		0		+1800	13°	13°
9	Tmp	14	3.070	08:03:11		0		+1800	11°	13°
10	Tmp	15	3.390	08:03:55		0		+1800	11°	13°
11	Tmp	16	4.200	08:05:36		0		+1800	13°	13°
12	Tmp	17	6.250	08:08:10		0		+1800	13°	13°
13	Tmp	17	7.248	08:09:28		0		+1800	13°	13°
14	Tmp	20	2.220	08:16:17		0		+1800	13°	13°
15	Tmp	21	5.050	08:20:06		0		+1800	13°	13°
16	Tmp	22	5.780	08:21:21		0		+1800	13°	13°
17	Tmp	24	0.310	08:22:36		0		+1800	13°	13°
18	Tmp	26	0.100	08:26:51		0		+1800	13°	13°
19	Tmp	27	1.410	08:28:32		0		+1800	13°	13°
20	Tmp	28	2.710	08:30:18		0		+1800	13°	13°
21	Tmp	29	4.120	08:32:20		0		+1800	13°	13°
22	Tmp	30	5.060	08:33:59		0		+1800	13°	13°
23	Tmp	31	6.100	08:35:36		0		+1800	13°	13°
24	Tmp	33	0.100	08:37:48		0		+1800	13°	13°
25	Tmp	33	0.620	08:38:50		0		+1800	13°	13°
26	Tmp	35	3.150	08:44:47		0		+1800	13°	13°
27	Tmp	36	2.190	08:51:13		0		+1800	13°	13°
28	Tmp	37	1.640	08:54:57		0		+1800	13°	13°
29	Tmp	38	7.170	09:01:41		0		+1800	13°	13°
30	Tmp	44	3.500	09:34:17		0		+1800	13°	13°
31	Tmp	45	7.700	09:39:06		0		+1800	13°	13°
32	Tmp	47	1.030	09:40:35		0		+1800	13°	13°
33	Tmp	47	2.350	09:42:23		0		+1800	13°	13°
34	Tmp	48	2.990	09:43:24		0		+1800	13°	13°
35	Tmp	50	0.750	09:51:26		0		+1800	13°	13°

61	Tmp	77	0.700	11:49:07		0		+1800	12°	13°
62	Tmp	77	1.220	11:50:06		0		+1800	12°	13°
63	Tmp	80	2.630	11:53:31		0		+1800	12°	13°
64	Tmp	82	1.100	11:58:41		0		+1800	13°	13°
65	Tmp	82	1.750	11:59:34		0		+1800	13°	13°
66	Tmp	83	3.930	12:02:20		0		+1800	13°	13°
67	Tmp	84	7.000	12:06:05		0		+1800	13°	13°
68	Tmp	88	1.580	12:30:55		0		+1800	13°	13°
69	Tmp	89	2.310	12:32:57		0		+1800	11°	13°
70	Tmp	89	2.700	12:34:07		0		+1800	11°	13°
71	Tmp	89	3.370	12:36:08		0		+1800	13°	13°
72	Tmp	90	0.050	12:41:28		0		+1800	13°	13°
73	Tmp	90	0.400	12:42:16		0		+1800	13°	13°
74	Tmp	92	1.710	12:47:53		0		+1800	13°	13°
75	Tmp	92	3.340	12:50:46		0		+1800	13°	13°
76	Tmp	93	4.440	12:53:10		0		+1800	13°	13°
77	Tmp	94	5.950	12:57:41		0		+1800	13°	13°
78	Tmp	94	6.620	12:58:56		0		+1800	13°	13°
79	Tmp	95	7.620	13:01:13		0		+1800	13°	13°
80	Tmp	96	8.030	13:02:08		0		+1800	13°	13°
81	Tmp	99	1.880	13:08:46		0		+1800	13°	13°

Etapa B	Num	233	Pen	0	PCZ	0	Total PP	79200	PG	0
---------	-----	-----	-----	---	-----	---	----------	-------	----	---

Num	43	A	PG	0	NC	B	PG	0	NC	Tot PG	0	Col.	13°
-----	----	---	----	---	----	---	----	---	----	--------	---	------	-----



Cronometragem TOTEM com Paolo Mussalém

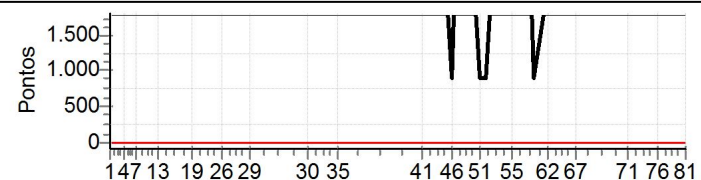
Etapa A										
Num	233	Pen	0	PCZ	0	Total PP	63000	PG	0	
36	Tmp	53	1.370	10:32:15		0		+1800	13°	13°
37	Tmp	54	2.170	10:33:43		0		+1800	13°	13°
38	Tmp	54	3.700	10:36:01		0		+1800	12°	13°
39	Tmp	54	4.470	10:37:10		0		+1800	12°	13°
40	Tmp	54	4.840	10:37:43		0		+1800	12°	13°
41	Tmp	54	5.750	10:39:05		0		+1800	12°	13°
42	Tmp	55	5.250	10:44:35		0		+1800	12°	13°
43	Tmp	56	1.230	10:50:16		0		+1800	12°	13°
44	Tmp	56	3.130	10:52:27		0		+1800	12°	13°
45	Tmp	57	4.150	10:53:45		0		+1800	12°	13°
46	Pass	58	1.060	10:55:27		0		+900	12°	13°
47	Tmp	58	1.800	10:56:34		0		+1800	12°	13°
48	Tmp	58	3.500	10:59:07		0		+1800	12°	13°
49	Tmp	60	5.830	11:03:33		0		+1800	12°	13°
50	Tmp	62	1.090	11:10:02		0		+1800	12°	13°
51	Pass	63	2.110	11:12:01		0		+900	12°	13°
52	Pass	64	3.270	11:15:15		0		+900	12°	13°
53	Tmp	65	4.080	11:17:41		0		+1800	12°	13°
54	Tmp	68	5.370	11:25:29		0		+1800	12°	13°
55	Tmp	70	7.500	11:30:18		0		+1800	12°	13°
56	Tmp	72	1.170	11:37:02		0		+1800	12°	13°
57	Tmp	73	1.680	11:38:14		0		+1800	12°	13°
58	Tmp	74	3.550	11:41:02		0		+1800	12°	13°
59	Pass	75	4.120	11:42:45		0		+900	12°	13°
60	Tmp	77	0.160	11:48:07		0		+1800	12°	13°

N u m	234 / Vago									
	Cat / NL / Largada OVER40 / 42 / 07:31:00									
	14°									
PC	Tp	Trc	KmPC	Ideal	Passagem	Pen	Erro	Pontos	NoPC	AtePC
1	Tmp	2	0.230	07:41:14		0		+1800	14°	14°
2	Tmp	3	1.840	07:42:58		0		+1800	14°	14°
3	Tmp	3	2.860	07:44:25		0		+1800	14°	14°
4	Tmp	7	1.400	07:48:41		0		+1800	14°	14°
5	Tmp	7	2.300	07:49:54		0		+1800	14°	14°
6	Tmp	9	3.950	07:54:09		0		+1800	14°	14°
7	Tmp	9	5.530	07:56:18		0		+1800	14°	14°
8	Tmp	12	1.300	07:59:40		0		+1800	14°	14°
9	Tmp	14	3.070	08:02:41		0		+1800	12°	14°
10	Tmp	15	3.390	08:03:25		0		+1800	12°	14°
11	Tmp	16	4.200	08:05:06		0		+1800	14°	14°
12	Tmp	17	6.250	08:07:40		0		+1800	14°	14°
13	Tmp	17	7.248	08:08:58		0		+1800	14°	14°
14	Tmp	20	2.220	08:15:47		0		+1800	14°	14°
15	Tmp	21	5.050	08:19:36		0		+1800	14°	14°
16	Tmp	22	5.780	08:20:51		0		+1800	14°	14°
17	Tmp	24	0.310	08:22:06		0		+1800	14°	14°
18	Tmp	26	0.100	08:26:21		0		+1800	14°	14°
19	Tmp	27	1.410	08:28:02		0		+1800	14°	14°
20	Tmp	28	2.710	08:29:48		0		+1800	14°	14°
21	Tmp	29	4.120	08:31:50		0		+1800	14°	14°
22	Tmp	30	5.060	08:33:29		0		+1800	14°	14°
23	Tmp	31	6.100	08:35:06		0		+1800	14°	14°
24	Tmp	33	0.100	08:37:18		0		+1800	14°	14°
25	Tmp	33	0.620	08:38:20		0		+1800	14°	14°
26	Tmp	35	3.150	08:44:17		0		+1800	14°	14°
27	Tmp	36	2.190	08:50:43		0		+1800	14°	14°
28	Tmp	37	1.640	08:54:27		0		+1800	14°	14°
29	Tmp	38	7.170	09:01:11		0		+1800	14°	14°
30	Tmp	44	3.500	09:33:47		0		+1800	14°	14°
31	Tmp	45	7.700	09:38:36		0		+1800	14°	14°
32	Tmp	47	1.030	09:40:05		0		+1800	14°	14°
33	Tmp	47	2.350	09:41:53		0		+1800	14°	14°
34	Tmp	48	2.990	09:42:54		0		+1800	14°	14°
35	Tmp	50	0.750	09:50:56		0		+1800	14°	14°

61	Tmp	77	0.700	11:48:37		0		+1800	13°	14°
62	Tmp	77	1.220	11:49:36		0		+1800	13°	14°
63	Tmp	80	2.630	11:53:01		0		+1800	13°	14°
64	Tmp	82	1.100	11:58:11		0		+1800	14°	14°
65	Tmp	82	1.750	11:59:04		0		+1800	14°	14°
66	Tmp	83	3.930	12:01:50		0		+1800	14°	14°
67	Tmp	84	7.000	12:05:35		0		+1800	14°	14°
68	Tmp	88	1.580	12:30:25		0		+1800	14°	14°
69	Tmp	89	2.310	12:32:27		0		+1800	12°	14°
70	Tmp	89	2.700	12:33:37		0		+1800	12°	14°
71	Tmp	89	3.370	12:35:38		0		+1800	14°	14°
72	Tmp	90	0.050	12:40:58		0		+1800	14°	14°
73	Tmp	90	0.400	12:41:46		0		+1800	14°	14°
74	Tmp	92	1.710	12:47:23		0		+1800	14°	14°
75	Tmp	92	3.340	12:50:16		0		+1800	14°	14°
76	Tmp	93	4.440	12:52:40		0		+1800	14°	14°
77	Tmp	94	5.950	12:57:11		0		+1800	14°	14°
78	Tmp	94	6.620	12:58:26		0		+1800	14°	14°
79	Tmp	95	7.620	13:00:43		0		+1800	14°	14°
80	Tmp	96	8.030	13:01:38		0		+1800	14°	14°
81	Tmp	99	1.880	13:08:16		0		+1800	14°	14°

<b>Etapa B</b>	Num	234	Pen	0	PCZ	0	Total PP	79200	PG	0
----------------	-----	-----	-----	---	-----	---	----------	-------	----	---

Num	42	A	PG	0	NC	B	PG	0	NC	Tot PG	0	Col.	14°
-----	----	---	----	---	----	---	----	---	----	--------	---	------	-----



**Cronometragem TOTEM com Paolo Mussalém**

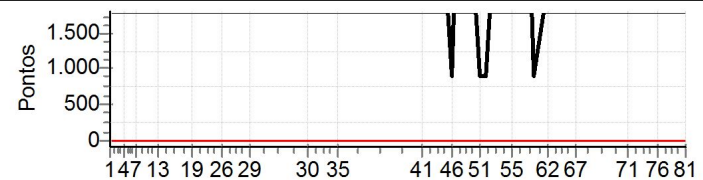
<b>Etapa A</b>										
Num	234	Pen	0	PCZ	0	Total PP	63000	PG	0	
36	Tmp	53	1.370	10:31:45		0		+1800	14°	14°
37	Tmp	54	2.170	10:33:13		0		+1800	14°	14°
38	Tmp	54	3.700	10:35:31		0		+1800	13°	14°
39	Tmp	54	4.470	10:36:40		0		+1800	13°	14°
40	Tmp	54	4.840	10:37:13		0		+1800	13°	14°
41	Tmp	54	5.750	10:38:35		0		+1800	13°	14°
42	Tmp	55	5.250	10:44:05		0		+1800	13°	14°
43	Tmp	56	1.230	10:49:46		0		+1800	13°	14°
44	Tmp	56	3.130	10:51:57		0		+1800	13°	14°
45	Tmp	57	4.150	10:53:15		0		+1800	13°	14°
46	Pass	58	1.060	10:54:57		0		+900	13°	14°
47	Tmp	58	1.800	10:56:04		0		+1800	13°	14°
48	Tmp	58	3.500	10:58:37		0		+1800	13°	14°
49	Tmp	60	5.830	11:03:03		0		+1800	13°	14°
50	Tmp	62	1.090	11:09:32		0		+1800	13°	14°
51	Pass	63	2.110	11:11:31		0		+900	13°	14°
52	Pass	64	3.270	11:14:45		0		+900	13°	14°
53	Tmp	65	4.080	11:17:11		0		+1800	13°	14°
54	Tmp	68	5.370	11:24:59		0		+1800	13°	14°
55	Tmp	70	7.500	11:29:48		0		+1800	13°	14°
56	Tmp	72	1.170	11:36:32		0		+1800	13°	14°
57	Tmp	73	1.680	11:37:44		0		+1800	13°	14°
58	Tmp	74	3.550	11:40:32		0		+1800	13°	14°
59	Pass	75	4.120	11:42:15		0		+900	13°	14°
60	Tmp	77	0.160	11:47:37		0		+1800	13°	14°

N	u	m	235 / Vago							
			Cat / NL / Largada	OVER40 / 44 / 07:32:00						
PC	TP	TRC	KmPC	Ideal	Passagem	Pen	Erro	Pontos	NoPC	AtePC
1	Tmp	2	0.230	07:42:14		0		+1800	12°	12°
2	Tmp	3	1.840	07:43:58		0		+1800	12°	12°
3	Tmp	3	2.860	07:45:25		0		+1800	12°	12°
4	Tmp	7	1.400	07:49:41		0		+1800	12°	12°
5	Tmp	7	2.300	07:50:54		0		+1800	12°	12°
6	Tmp	9	3.950	07:55:09		0		+1800	12°	12°
7	Tmp	9	5.530	07:57:18		0		+1800	12°	12°
8	Tmp	12	1.300	08:00:40		0		+1800	12°	12°
9	Tmp	14	3.070	08:03:41		0		+1800	10°	12°
10	Tmp	15	3.390	08:04:25		0		+1800	10°	12°
11	Tmp	16	4.200	08:06:06		0		+1800	12°	12°
12	Tmp	17	6.250	08:08:40		0		+1800	12°	12°
13	Tmp	17	7.248	08:09:58		0		+1800	12°	12°
14	Tmp	20	2.220	08:16:47		0		+1800	12°	12°
15	Tmp	21	5.050	08:20:36		0		+1800	12°	12°
16	Tmp	22	5.780	08:21:51		0		+1800	12°	12°
17	Tmp	24	0.310	08:23:06		0		+1800	12°	12°
18	Tmp	26	0.100	08:27:21		0		+1800	12°	12°
19	Tmp	27	1.410	08:29:02		0		+1800	12°	12°
20	Tmp	28	2.710	08:30:48		0		+1800	12°	12°
21	Tmp	29	4.120	08:32:50		0		+1800	12°	12°
22	Tmp	30	5.060	08:34:29		0		+1800	12°	12°
23	Tmp	31	6.100	08:36:06		0		+1800	12°	12°
24	Tmp	33	0.100	08:38:18		0		+1800	12°	12°
25	Tmp	33	0.620	08:39:20		0		+1800	12°	12°
26	Tmp	35	3.150	08:45:17		0		+1800	12°	12°
27	Tmp	36	2.190	08:51:43		0		+1800	12°	12°
28	Tmp	37	1.640	08:55:27		0		+1800	12°	12°
29	Tmp	38	7.170	09:02:11		0		+1800	12°	12°
30	Tmp	44	3.500	09:34:47		0		+1800	12°	12°
31	Tmp	45	7.700	09:39:36		0		+1800	12°	12°
32	Tmp	47	1.030	09:41:05		0		+1800	12°	12°
33	Tmp	47	2.350	09:42:53		0		+1800	12°	12°
34	Tmp	48	2.990	09:43:54		0		+1800	12°	12°
35	Tmp	50	0.750	09:51:56		0		+1800	12°	12°

61	Tmp	77	0.700	11:49:37		0		+1800	11°	12°
62	Tmp	77	1.220	11:50:36		0		+1800	11°	12°
63	Tmp	80	2.630	11:54:01		0		+1800	11°	12°
64	Tmp	82	1.100	11:59:11		0		+1800	12°	12°
65	Tmp	82	1.750	12:00:04		0		+1800	12°	12°
66	Tmp	83	3.930	12:02:50		0		+1800	12°	12°
67	Tmp	84	7.000	12:06:35		0		+1800	12°	12°
68	Tmp	88	1.580	12:31:25		0		+1800	12°	12°
69	Tmp	89	2.310	12:33:27		0		+1800	10°	12°
70	Tmp	89	2.700	12:34:37		0		+1800	10°	12°
71	Tmp	89	3.370	12:36:38		0		+1800	12°	12°
72	Tmp	90	0.050	12:41:58		0		+1800	12°	12°
73	Tmp	90	0.400	12:42:46		0		+1800	12°	12°
74	Tmp	92	1.710	12:48:23		0		+1800	12°	12°
75	Tmp	92	3.340	12:51:16		0		+1800	12°	12°
76	Tmp	93	4.440	12:53:40		0		+1800	12°	12°
77	Tmp	94	5.950	12:58:11		0		+1800	12°	12°
78	Tmp	94	6.620	12:59:26		0		+1800	12°	12°
79	Tmp	95	7.620	13:01:43		0		+1800	12°	12°
80	Tmp	96	8.030	13:02:38		0		+1800	12°	12°
81	Tmp	99	1.880	13:09:16		0		+1800	12°	12°

<b>Etapa B</b>	Num	235	Pen	0	PCZ	0	Total PP	79200	PG	0
----------------	-----	-----	-----	---	-----	---	----------	-------	----	---

Num	44	A	PG	0	NC	B	PG	0	NC	Tot PG	0	Col.	12°
-----	----	---	----	---	----	---	----	---	----	--------	---	------	-----



**Cronometragem TOTEM com Paolo Mussalém**

<b>Etapa A</b>		Num	235	Pen	0	PCZ	0	Total PP	63000	PG	0
36	Tmp	53	1.370	10:32:45		0		+1800	12°	12°	
37	Tmp	54	2.170	10:34:13		0		+1800	12°	12°	
38	Tmp	54	3.700	10:36:31		0		+1800	11°	12°	
39	Tmp	54	4.470	10:37:40		0		+1800	11°	12°	
40	Tmp	54	4.840	10:38:13		0		+1800	11°	12°	
41	Tmp	54	5.750	10:39:35		0		+1800	11°	12°	
42	Tmp	55	5.250	10:45:05		0		+1800	11°	12°	
43	Tmp	56	1.230	10:50:46		0		+1800	11°	12°	
44	Tmp	56	3.130	10:52:57		0		+1800	11°	12°	
45	Tmp	57	4.150	10:54:15		0		+1800	11°	12°	
46	Pass	58	1.060	10:55:57		0		+900	11°	12°	
47	Tmp	58	1.800	10:57:04		0		+1800	11°	12°	
48	Tmp	58	3.500	10:59:37		0		+1800	11°	12°	
49	Tmp	60	5.830	11:04:03		0		+1800	11°	12°	
50	Tmp	62	1.090	11:10:32		0		+1800	11°	12°	
51	Pass	63	2.110	11:12:31		0		+900	11°	12°	
52	Pass	64	3.270	11:15:45		0		+900	11°	12°	
53	Tmp	65	4.080	11:18:11		0		+1800	11°	12°	
54	Tmp	68	5.370	11:25:59		0		+1800	11°	12°	
55	Tmp	70	7.500	11:30:48		0		+1800	11°	12°	
56	Tmp	72	1.170	11:37:32		0		+1800	11°	12°	
57	Tmp	73	1.680	11:38:44		0		+1800	11°	12°	
58	Tmp	74	3.550	11:41:32		0		+1800	11°	12°	
59	Pass	75	4.120	11:43:15		0		+900	11°	12°	
60	Tmp	77	0.160	11:48:37		0		+1800	11°	12°	