

N	u	m	66 / Luiz Carlos									
			Cat / NL / Largada NOVATO / 94 / 09:27:00									
			Viana									
PC	TP	TRC	KmPC	Ideal	Passagem	Pen	Erro	Pontos	NoPC	AtePC		
1	Tmp	3	2.050	09:39:47	09:39:51	0	4s	+4	8°	8°		
2	Tmp	6	3.930	09:42:35	09:52:23	0	9m48s	+588	23°	23°		
3	Tmp	8	1.880	09:47:12	09:55:32	0	8m20s	+500	23°	23°		
4	Tmp	8	4.850	09:50:55	09:57:54	0	6m59s	+419	23°	23°		
5	Tmp	11	1.450	09:54:01	10:00:36	0	6m35s	+395	23°	23°		
6	Tmp	12	2.920	09:56:07	10:02:50	0	6m43s	+403	23°	23°		
7	Tmp	15	0.660	09:59:40	10:06:12	0	6m32s	+392	23°	23°		
8	Tmp	16	1.650	10:01:06	10:07:19	0	6m13s	+373	23°	23°		
9	Tmp	16	3.370	10:03:34	10:09:34	0	6m00s	+360	23°	23°		
10	Tmp	18	1.300	10:05:43	10:11:28	0	5m45s	+345	23°	23°		
11	Tmp	19	2.080	10:06:57	10:12:29	0	5m32s	+332	23°	23°		
12	Tmp	21	3.600	10:08:58	10:14:09	0	5m11s	+311	22°	23°		
13	Tmp	22	5.500	10:12:00	10:16:32	0	4m32s	+272	22°	23°		
14	Tmp	28	3.000	10:18:56	10:22:31	0	3m35s	+215	22°	23°		
15	Tmp	28	3.560	10:19:52	10:23:24	0	3m32s	+212	22°	23°		
16	Tmp	30	0.250	10:21:23	10:24:51	0	3m28s	+208	22°	23°		
17	Tmp	31	1.940	10:23:53	10:26:45	0	2m52s	+172	22°	23°		
18	Tmp	33	3.580	10:26:13	10:28:52	0	2m39s	+159	22°	23°		
19	Tmp	33	4.250	10:27:39	10:29:56	0	2m17s	+137	20°	23°		
20	Tmp	36	2.130	10:33:35	10:33:37	0	2s	+2	10°	23°		
21	Tmp	38	1.250	10:37:21	10:37:24	0	3s	+3	11°	23°		
22	Tmp	39	2.670	10:39:38	10:39:40	0	2s	+2	5°	23°		
23	Tmp	41	1.980	10:42:30	10:42:36	0	6s	+6	13°	23°		
24	Tmp	41	2.860	10:44:04	10:44:08	0	4s	+4	11°	22°		
25	Tmp	47	1.570	10:53:32	10:53:36	0	4s	+4	12°	22°		
26	Tmp	49	3.270	10:56:00	10:56:04	0	4s	+4	5°	22°		
27	Tmp	52	0.330	10:59:39	10:59:36	0	3s	-9	13°	22°		
28	Tmp	52	1.000	11:00:54	11:00:56	0	2s	+2	6°	22°		
29	Tmp	56	2.800	11:03:44	11:03:44	0	0s	+0	2°	22°		
30	Tmp	58	3.960	11:05:51	11:05:52	0	1s	+1	6°	22°		
31	Tmp	61	0.350	11:07:55	11:07:56	0	1s	+1	4°	22°		
32	Tmp	63	1.200	11:09:15	11:09:18	0	3s	+3	10°	22°		
33	Tmp	66	2.200	11:10:37	11:10:45	0	8s	+8	6°	22°		
34	Tmp	67	4.050	11:13:04	11:13:06	0	2s	+2	6°	22°		
35	Tmp	71	1.180	11:17:18	11:17:21	0	3s	+3	10°	22°		
36	Tmp	73	2.330	11:18:48	11:18:48	0	0s	+0	1°	22°		
37	Tmp	73	4.040	11:21:22	11:21:24	0	2s	+2	9°	22°		
38	Tmp	77	1.300	11:39:38	11:39:36	0	2s	-6	11°	22°		
39	Tmp	78	0.470	11:43:06	11:43:08	0	2s	+2	8°	22°		
40	Tmp	84	4.570	11:48:59	11:49:07	0	8s	+8	13°	22°		
41	Tmp	85	4.930	11:49:32	11:49:36	0	4s	+4	6°	22°		
42	Tmp	89	0.950	11:53:46	11:53:50	0	4s	+4	12°	22°		
43	Tmp	89	2.830	11:56:20	11:56:20	0	0s	+0	2°	22°		
44	Tmp	91	3.650	11:57:44	11:57:43	0	1s	-3	4°	22°		
45	Tmp	91	4.480	11:59:48	11:59:53	0	5s	+5	12°	22°		
46	Tmp	92	1.500	12:01:56	12:02:00	0	4s	+4	11°	22°		

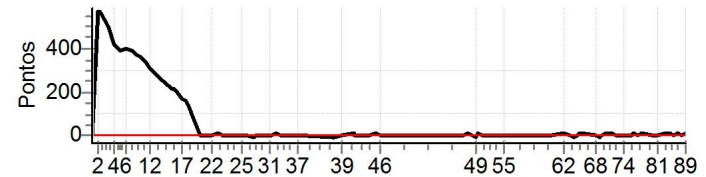
Etapa A	Num	66	Pen	0	PCZ	3	Total PP	5889	PG	0
---------	-----	----	-----	---	-----	---	----------	------	----	---

47	Tmp	100	3.560	12:43:59	12:44:02	0	3s	+3	10°	10°
48	Tmp	101	0.580	12:45:53	12:45:58	0	5s	+5	15°	12°
49	Tmp	102	3.250	12:49:34	12:49:32	0	2s	-6	10°	10°
50	Tmp	104	3.900	12:50:35	12:50:44	0	9s	+9	10°	10°
51	Tmp	106	1.620	12:52:52	12:52:55	0	3s	+3	3°	8°
52	Tmp	107	2.580	12:54:08	12:54:11	0	3s	+3	9°	8°
53	Tmp	107	5.860	12:58:04	12:58:03	0	1s	-3	4°	5°
54	Tmp	111	2.260	13:02:30	13:02:30	0	0s	+0	4°	4°
55	Tmp	111	2.820	13:03:18	13:03:22	0	4s	+4	12°	6°
61	Tmp	116	0.100	13:27:41	13:27:42	0	1s	+1	10°	2°
62	Tmp	118	5.100	13:33:40	13:33:45	0	5s	+5	15°	4°
63	Tmp	119	1.350	13:36:18	13:36:19	0	1s	+1	9°	2°
64	Tmp	121	2.940	13:38:31	13:38:28	0	3s	-9	11°	5°
65	Tmp	122	3.810	13:40:20	13:40:22	0	2s	+2	3°	3°

66	Tmp	122	4.260	13:41:14	13:41:27	0	13s	+13	1°	1°
67	Tmp	123	0.080	13:42:17	13:42:23	0	6s	+6	1°	1°
68	Tmp	125	1.180	13:48:48	13:48:49	0	1s	+1	6°	1°
69	Tmp	126	3.000	13:51:12	13:51:10	0	2s	-6	11°	1°
70	Tmp	128	0.020	13:52:23	13:52:25	0	2s	+2	6°	1°
71	Tmp	130	0.960	13:54:10	13:54:15	0	5s	+5	5°	1°
72	Tmp	131	2.300	13:56:34	13:56:39	0	5s	+5	3°	1°
73	Tmp	134	3.920	13:59:29	13:59:32	0	3s	+3	6°	1°
74	Tmp	136	0.840	14:03:10	14:03:10	0	0s	+0	2°	1°
75	Tmp	138	3.300	14:07:01	14:07:01	0	0s	+0	2°	1°
76	Tmp	138	3.800	14:08:16	14:08:24	0	8s	+8	9°	1°
77	Tmp	139	4.620	14:09:59	14:10:00	0	1s	+1	4°	1°
78	Tmp	142	1.100	14:12:10	14:12:15	0	5s	+5	9°	1°
79	Tmp	144	0.450	14:16:29	14:16:33	0	4s	+4	12°	1°
80	Tmp	145	1.500	14:18:26	14:18:28	0	2s	+2	9°	1°
81	Tmp	146	2.800	14:20:11	14:20:11	0	0s	+0	2°	1°
82	Tmp	149	0.500	14:23:31	14:23:40	0	9s	+9	6°	1°
83	Tmp	149	0.910	14:24:07	14:24:16	0	9s	+9	6°	1°
84	Tmp	149	1.500	14:24:57	14:25:07	0	10s	+10	1°	1°
85	Tmp	149	2.400	14:26:14	14:26:27	0	13s	+13	5°	1°
86	Tmp	149	3.550	14:27:53	14:27:55	0	2s	+2	4°	1°
87	Tmp	150	0.800	14:29:56	14:30:02	0	6s	+6	12°	1°
88	Tmp	151	1.820	14:31:35	14:31:38	0	3s	+3	3°	1°
89	Tmp	153	3.010	14:33:40	14:33:45	0	5s	+5	10°	1°

Etapa B	Num	66	Pen	0	PCZ	4	Total PP	172	PG	25
---------	-----	----	-----	---	-----	---	----------	-----	----	----

Num	94	A PG	0	22°	B PG	25	1°	Tot PG	25	Col.	9°
-----	----	------	---	-----	------	----	----	--------	----	------	----



Cronometragem TOTEM com Paolo Mussalém

N u m	67 / Renan de Lima Vasconcelos									
	Cat / NL / Largada NOVATO / 93 / 09:26:30									
	Salvador									
PC	TP	TRC	KmPC	Ideal	Passagem	Pen	Erro	Pontos	NoPC	AtePC
1	Tmp	3	2.050	09:39:17	09:39:15	0	2s	-6	13°	13°
2	Tmp	6	3.930	09:42:05	09:42:05	0	0s	+0	1°	3°
3	Tmp	8	1.880	09:46:42	09:46:45	0	3s	+3	3°	2°
4	Tmp	8	4.850	09:50:25	09:49:58	0	27s	-81	21°	16°
5	Tmp	11	1.450	09:53:31	09:53:30	0	1s	-3	4°	16°
6	Tmp	12	2.920	09:55:37	09:55:39	0	2s	+2	3°	15°
7	Tmp	15	0.660	09:59:10	09:59:09	0	1s	-3	3°	10°
8	Tmp	16	1.650	10:00:36	10:00:28	0	8s	-24	12°	11°
9	Tmp	16	3.370	10:03:04	10:03:08	0	4s	+4	4°	9°
10	Tmp	18	1.300	10:05:13	10:05:48	0	35s	+35	12°	9°
11	Tmp	19	2.080	10:06:27	10:06:56	0	29s	+29	12°	9°
12	Tmp	21	3.600	10:08:28	10:08:49	0	21s	+21	10°	9°
13	Tmp	22	5.500	10:11:30	10:11:31	0	1s	+1	3°	9°
14	Tmp	28	3.000	10:18:26	10:18:33	0	7s	+7	9°	9°
15	Tmp	28	3.560	10:19:22	10:19:26	0	4s	+4	7°	9°
16	Tmp	30	0.250	10:20:53	10:20:53	0	0s	+0	1°	9°
17	Tmp	31	1.940	10:23:23	10:23:05	0	18s	-54	16°	10°
18	Tmp	33	3.580	10:25:43	10:25:49	0	6s	+6	2°	9°
19	Tmp	33	4.250	10:27:09	10:27:03	0	6s	-18	14°	10°
20	Tmp	36	2.130	10:33:05	10:33:04	0	1s	-3	12°	9°
21	Tmp	38	1.250	10:36:51	10:36:51	0	0s	+0	1°	9°
22	Tmp	39	2.670	10:39:08	10:39:28	0	20s	+20	21°	9°
23	Tmp	41	1.980	10:42:00	10:42:02	0	2s	+2	2°	8°
24	Tmp	41	2.860	10:43:34	10:43:27	0	7s	-21	18°	8°
25	Tmp	47	1.570	10:53:02	10:53:00	0	2s	-6	14°	8°
26	Tmp	49	3.270	10:55:30	10:55:30	0	0s	+0	2°	8°
27	Tmp	52	0.330	10:59:09	10:59:21	0	12s	+12	16°	8°
28	Tmp	52	1.000	11:00:24	11:00:38	0	14s	+14	17°	9°
29	Tmp	56	2.800	11:03:14	11:03:37	0	23s	+23	17°	9°
30	Tmp	58	3.960	11:05:21	11:05:26	0	5s	+5	11°	8°
31	Tmp	61	0.350	11:07:25	11:07:22	0	3s	-9	16°	8°
32	Tmp	63	1.200	11:08:45	11:08:47	0	2s	+2	7°	8°
33	Tmp	66	2.200	11:10:07	11:10:20	0	13s	+13	13°	8°
34	Tmp	67	4.050	11:12:34	11:12:25	0	9s	-27	17°	8°
35	Tmp	71	1.180	11:16:48	11:16:52	0	4s	+4	13°	8°
36	Tmp	73	2.330	11:18:18	11:18:24	0	6s	+6	16°	8°
37	Tmp	73	4.040	11:20:52	11:20:49	0	3s	-9	16°	8°
38	Tmp	77	1.300	11:39:08	11:39:06	0	2s	-6	12°	8°
39	Tmp	78	0.470	11:42:36	11:42:56	0	20s	+20	18°	8°
40	Tmp	84	4.570	11:48:29	11:48:36	0	7s	+7	11°	8°
41	Tmp	85	4.930	11:49:02	11:49:11	0	9s	+9	15°	8°
42	Tmp	89	0.950	11:53:16	11:53:16	0	0s	+0	3°	8°
43	Tmp	89	2.830	11:55:50	11:55:49	0	1s	-3	11°	8°
44	Tmp	91	3.650	11:57:14	11:57:08	0	6s	-18	18°	8°
45	Tmp	91	4.480	11:59:18	11:59:20	0	2s	+2	6°	8°
46	Tmp	92	1.500	12:01:26	12:01:32	0	6s	+6	17°	8°

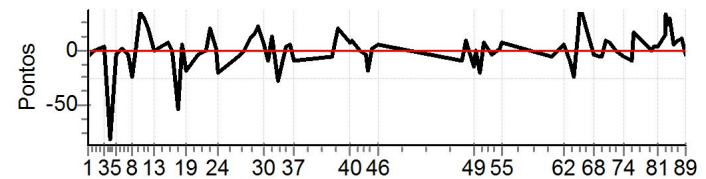
Etapa A	Num	67	Pen	0	PCZ	5	Total PP	548	PG	13
----------------	-----	----	-----	---	-----	---	----------	-----	----	----

47	Tmp	100	3.560	12:43:29	12:43:26	0	3s	-9	19°	19°
48	Tmp	101	0.580	12:45:23	12:45:32	0	9s	+9	20°	19°
49	Tmp	102	3.250	12:49:04	12:48:59	0	5s	-15	16°	18°
50	Tmp	104	3.900	12:50:05	12:50:05	0	0s	+0	1°	12°
51	Tmp	106	1.620	12:52:22	12:52:15	0	7s	-21	18°	15°
52	Tmp	107	2.580	12:53:38	12:53:46	0	8s	+8	14°	15°
53	Tmp	107	5.860	12:57:34	12:57:33	0	1s	-3	5°	13°
54	Tmp	111	2.260	13:02:00	13:02:02	0	2s	+2	14°	13°
55	Tmp	111	2.820	13:02:48	13:02:56	0	8s	+8	18°	15°
61	Tmp	116	0.100	13:27:11	13:27:09	0	2s	-6	19°	16°
62	Tmp	118	5.100	13:33:10	13:33:15	0	5s	+5	16°	15°
63	Tmp	119	1.350	13:35:48	13:35:45	0	3s	-9	16°	15°
64	Tmp	121	2.940	13:38:01	13:37:53	0	8s	-24	20°	15°
65	Tmp	122	3.810	13:39:50	13:40:03	0	13s	+13	12°	15°

66	Tmp	122	4.260	13:40:44	13:41:21	0	37s	+37	11°	13°
67	Tmp	123	0.080	13:41:47	13:42:22	0	35s	+35	11°	13°
68	Tmp	125	1.180	13:48:18	13:48:17	0	1s	-3	11°	13°
69	Tmp	126	3.000	13:50:42	13:50:40	0	2s	-6	12°	13°
70	Tmp	128	0.020	13:51:53	13:51:51	0	2s	-6	17°	13°
71	Tmp	130	0.960	13:53:40	13:53:49	0	9s	+9	11°	12°
72	Tmp	131	2.300	13:56:04	13:56:12	0	8s	+8	9°	12°
73	Tmp	134	3.920	13:58:59	13:59:00	0	1s	+1	2°	12°
74	Tmp	136	0.840	14:02:40	14:02:38	0	2s	-6	10°	8°
75	Tmp	138	3.300	14:06:31	14:06:28	0	3s	-9	10°	8°
76	Tmp	138	3.800	14:07:46	14:08:03	0	17s	+17	16°	8°
77	Tmp	139	4.620	14:09:29	14:09:42	0	13s	+13	17°	8°
78	Tmp	142	1.100	14:11:40	14:11:49	0	9s	+9	12°	9°
79	Tmp	144	0.450	14:15:59	14:16:00	0	1s	+1	4°	8°
80	Tmp	145	1.500	14:17:56	14:18:00	0	4s	+4	15°	8°
81	Tmp	146	2.800	14:19:41	14:19:45	0	4s	+4	11°	9°
82	Tmp	149	0.500	14:23:01	14:23:16	0	15s	+15	11°	8°
83	Tmp	149	0.910	14:23:37	14:24:10	0	33s	+33	17°	8°
84	Tmp	149	1.500	14:24:27	14:24:52	0	25s	+25	7°	7°
85	Tmp	149	2.400	14:25:44	14:26:14	0	30s	+30	10°	7°
86	Tmp	149	3.550	14:27:23	14:27:29	0	6s	+6	11°	7°
87	Tmp	150	0.800	14:29:26	14:29:36	0	10s	+10	14°	7°
88	Tmp	151	1.820	14:31:05	14:31:17	0	12s	+12	10°	7°
89	Tmp	153	3.010	14:33:10	14:33:09	0	1s	-3	8°	7°

Etapa B	Num	67	Pen	0	PCZ	1	Total PP	434	PG	14
----------------	-----	----	-----	---	-----	---	----------	-----	----	----

Num	93	A PG	13	8°	B PG	14	7°	Tot PG	27	Col.	7°
-----	----	------	----	----	------	----	----	--------	----	------	----



Cronometragem TOTEM com Paolo Mussalém

N u m	70 / Aliomar Queiroz Magalhaes									
	Cat / NL / Largada NOVATO / 101 / 09:30:30									
	Inhambuque									
PC	TP	TRC	KmPC	Ideal	Passagem	Pen	Erro	Pontos	NoPC	AtePC
1	Tmp	3	2.050	09:43:17		0		+1800	25°	25°
2	Tmp	6	3.930	09:46:05		0		+1800	25°	25°
3	Tmp	8	1.880	09:50:42		0		+1800	25°	25°
4	Tmp	8	4.850	09:54:25		0		+1800	25°	25°
5	Tmp	11	1.450	09:57:31		0		+1800	25°	25°
6	Tmp	12	2.920	09:59:37		0		+1800	25°	25°
7	Tmp	15	0.660	10:03:10		0		+1800	25°	25°
8	Tmp	16	1.650	10:04:36		0		+1800	25°	25°
9	Tmp	16	3.370	10:07:04		0		+1800	25°	25°
10	Tmp	18	1.300	10:09:13		0		+1800	25°	25°
11	Tmp	19	2.080	10:10:27		0		+1800	25°	25°
12	Tmp	21	3.600	10:12:28		0		+1800	25°	25°
13	Tmp	22	5.500	10:15:30		0		+1800	25°	25°
14	Tmp	28	3.000	10:22:26		0		+1800	25°	25°
15	Tmp	28	3.560	10:23:22		0		+1800	25°	25°
16	Tmp	30	0.250	10:24:53		0		+1800	25°	25°
17	Tmp	31	1.940	10:27:23		0		+1800	25°	25°
18	Tmp	33	3.580	10:29:43		0		+1800	25°	25°
19	Tmp	33	4.250	10:31:09		0		+1800	25°	25°
20	Tmp	36	2.130	10:37:05		0		+1800	25°	25°
21	Tmp	38	1.250	10:40:51		0		+1800	25°	25°
22	Tmp	39	2.670	10:43:08		0		+1800	25°	25°
23	Tmp	41	1.980	10:46:00		0		+1800	25°	25°
24	Tmp	41	2.860	10:47:34		0		+1800	25°	25°
25	Tmp	47	1.570	10:57:02		0		+1800	25°	25°
26	Tmp	49	3.270	10:59:30		0		+1800	25°	25°
27	Tmp	52	0.330	11:03:09		0		+1800	25°	25°
28	Tmp	52	1.000	11:04:24		0		+1800	25°	25°
29	Tmp	56	2.800	11:07:14		0		+1800	25°	25°
30	Tmp	58	3.960	11:09:21		0		+1800	25°	25°
31	Tmp	61	0.350	11:11:25		0		+1800	25°	25°
32	Tmp	63	1.200	11:12:45		0		+1800	25°	25°
33	Tmp	66	2.200	11:14:07		0		+1800	25°	25°
34	Tmp	67	4.050	11:16:34		0		+1800	25°	25°
35	Tmp	71	1.180	11:20:48		0		+1800	25°	25°
36	Tmp	73	2.330	11:22:18		0		+1800	25°	25°
37	Tmp	73	4.040	11:24:52		0		+1800	25°	25°
38	Tmp	77	1.300	11:43:08		0		+1800	25°	25°
39	Tmp	78	0.470	11:46:36		0		+1800	25°	25°
40	Tmp	84	4.570	11:52:29		0		+1800	25°	25°
41	Tmp	85	4.930	11:53:02		0		+1800	25°	25°
42	Tmp	89	0.950	11:57:16		0		+1800	25°	25°
43	Tmp	89	2.830	11:59:50		0		+1800	25°	25°
44	Tmp	91	3.650	12:01:14		0		+1800	25°	25°
45	Tmp	91	4.480	12:03:18		0		+1800	25°	25°
46	Tmp	92	1.500	12:05:26		0		+1800	25°	25°

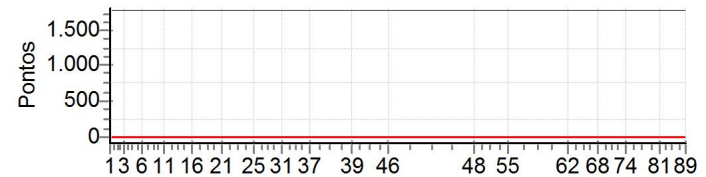
Etapa A	Num	70	Pen	0	PCZ	0	Total PP	82800	PG	0
----------------	-----	----	-----	---	-----	---	----------	-------	----	---

47	Tmp	100	3.560	12:47:29		0		+1800	25°	25°
48	Tmp	101	0.580	12:49:23		0		+1800	24°	25°
49	Tmp	102	3.250	12:53:04		0		+1800	24°	25°
50	Tmp	104	3.900	12:54:05		0		+1800	24°	25°
51	Tmp	106	1.620	12:56:22		0		+1800	24°	25°
52	Tmp	107	2.580	12:57:38		0		+1800	24°	25°
53	Tmp	107	5.860	13:01:34		0		+1800	25°	25°
54	Tmp	111	2.260	13:06:00		0		+1800	25°	25°
55	Tmp	111	2.820	13:06:48		0		+1800	25°	25°
61	Tmp	116	0.100	13:31:11		0		+1800	24°	25°
62	Tmp	118	5.100	13:37:10		0		+1800	24°	25°
63	Tmp	119	1.350	13:39:48		0		+1800	24°	25°
64	Tmp	121	2.940	13:42:01		0		+1800	24°	25°
65	Tmp	122	3.810	13:43:50		0		+1800	24°	25°

66	Tmp	122	4.260	13:44:44		0		+1800	24°	25°
67	Tmp	123	0.080	13:45:47		0		+1800	24°	25°
68	Tmp	125	1.180	13:52:18		0		+1800	24°	25°
69	Tmp	126	3.000	13:54:42		0		+1800	24°	25°
70	Tmp	128	0.020	13:55:53		0		+1800	24°	25°
71	Tmp	130	0.960	13:57:40		0		+1800	24°	25°
72	Tmp	131	2.300	14:00:04		0		+1800	24°	25°
73	Tmp	134	3.920	14:02:59		0		+1800	24°	25°
74	Tmp	136	0.840	14:06:40		0		+1800	24°	25°
75	Tmp	138	3.300	14:10:31		0		+1800	24°	25°
76	Tmp	138	3.800	14:11:46		0		+1800	24°	25°
77	Tmp	139	4.620	14:13:29		0		+1800	24°	25°
78	Tmp	142	1.100	14:15:40		0		+1800	24°	25°
79	Tmp	144	0.450	14:19:59		0		+1800	24°	25°
80	Tmp	145	1.500	14:21:56		0		+1800	24°	25°
81	Tmp	146	2.800	14:23:41		0		+1800	24°	25°
82	Tmp	149	0.500	14:27:01		0		+1800	23°	25°
83	Tmp	149	0.910	14:27:37		0		+1800	23°	25°
84	Tmp	149	1.500	14:28:27		0		+1800	23°	25°
85	Tmp	149	2.400	14:29:44		0		+1800	23°	25°
86	Tmp	149	3.550	14:31:23		0		+1800	23°	25°
87	Tmp	150	0.800	14:33:26		0		+1800	24°	25°
88	Tmp	151	1.820	14:35:05		0		+1800	24°	25°
89	Tmp	153	3.010	14:37:10		0		+1800	24°	25°

Etapa B	Num	70	Pen	0	PCZ	0	Total PP	68400	PG	0
----------------	-----	----	-----	---	-----	---	----------	-------	----	---

Num	101	A PG	0	NC	B PG	0	NC	Tot PG	0	Col.	25°
-----	-----	------	---	----	------	---	----	--------	---	------	-----



Cronometragem TOTEM com Paolo Mussalém

N	71	71 / Alexandre de Vasconcelos									
u	23°	Cat / NL / Largada NOVATO / 99 / 09:29:30									
m	23°	Salvador									
PC	TP	TRC	KmPC	Ideal	Passagem	Pen	Erro	Pontos	NoPC	AtePC	
1	Tmp	3	2.050	09:42:17	09:42:34	0	17s	+17	18°	18°	
2	Tmp	6	3.930	09:45:05	09:46:15	0	1m10s	+70	20°	18°	
3	Tmp	8	1.880	09:49:42	09:50:39	0	57s	+57	21°	19°	
4	Tmp	8	4.850	09:53:25	09:53:48	0	23s	+23	18°	20°	
5	Tmp	11	1.450	09:56:31	09:57:17	0	46s	+46	20°	20°	
6	Tmp	12	2.920	09:58:37	10:00:17	0	1m40s	+100	22°	21°	
7	Tmp	15	0.660	10:02:10	10:06:11	0	4m01s	+241	22°	21°	
8	Tmp	16	1.650	10:03:36	10:07:37	0	4m01s	+241	22°	22°	
9	Tmp	16	3.370	10:06:04	10:10:38	0	4m34s	+274	22°	22°	
10	Tmp	18	1.300	10:08:13	10:13:07	0	4m54s	+294	22°	22°	
11	Tmp	19	2.080	10:09:27	10:14:35	0	5m08s	+308	22°	22°	
12	Tmp	21	3.600	10:11:28	10:16:49	0	5m21s	+321	23°	22°	
13	Tmp	22	5.500	10:14:30	10:20:02	0	5m32s	+332	23°	22°	
14	Tmp	28	3.000	10:21:26	10:26:18	0	4m52s	+292	23°	22°	
15	Tmp	28	3.560	10:22:22	10:28:32	0	6m10s	+370	23°	22°	
16	Tmp	30	0.250	10:23:53	10:30:09	0	6m16s	+376	23°	22°	
17	Tmp	31	1.940	10:26:23	10:32:25	0	6m02s	+362	23°	22°	
18	Tmp	33	3.580	10:28:43	10:35:15	0	6m32s	+392	23°	22°	
19	Tmp	33	4.250	10:30:09	10:36:50	0	6m41s	+401	23°	22°	
20	Tmp	36	2.130	10:36:05	10:39:43	0	3m38s	+218	21°	22°	
21	Tmp	38	1.250	10:39:51	10:43:50	0	3m59s	+239	22°	22°	
22	Tmp	39	2.670	10:42:08	10:46:23	0	4m15s	+255	23°	22°	
23	Tmp	41	1.980	10:45:00	10:49:45	0	4m45s	+285	23°	22°	
24	Tmp	41	2.860	10:46:34	10:51:41	0	5m07s	+307	23°	23°	
25	Tmp	47	1.570	10:56:02	10:57:30	0	1m28s	+88	21°	23°	
26	Tmp	49	3.270	10:58:30	11:00:13	0	1m43s	+103	23°	23°	
27	Tmp	52	0.330	11:02:09	11:04:01	0	1m52s	+112	23°	23°	
28	Tmp	52	1.000	11:03:24	11:05:29	0	2m05s	+125	23°	23°	
29	Tmp	56	2.800	11:06:14	11:08:39	0	2m25s	+145	23°	23°	
30	Tmp	58	3.960	11:08:21	11:10:43	0	2m22s	+142	23°	23°	
31	Tmp	61	0.350	11:10:25	11:12:57	0	2m32s	+152	23°	23°	
32	Tmp	63	1.200	11:11:45	11:14:21	0	2m36s	+156	23°	23°	
33	Tmp	66	2.200	11:13:07	11:15:51	0	2m44s	+164	23°	23°	
34	Tmp	67	4.050	11:15:34	11:18:09	0	2m35s	+155	23°	23°	
35	Tmp	71	1.180	11:19:48	11:22:16	0	2m28s	+148	23°	23°	
36	Tmp	73	2.330	11:21:18	11:23:49	0	2m31s	+151	23°	23°	
37	Tmp	73	4.040	11:23:52	11:26:23	0	2m31s	+151	23°	23°	
38	Tmp	77	1.300	11:42:08	11:40:40	0	1m28s	-264	23°	23°	
39	Tmp	78	0.470	11:45:36	11:44:49	0	47s	-141	23°	23°	
40	Tmp	84	4.570	11:51:29	11:51:43	0	14s	+14	20°	23°	
41	Tmp	85	4.930	11:52:02	11:52:24	0	22s	+22	22°	23°	
42	Tmp	89	0.950	11:56:16	11:54:43	0	1m33s	-279	22°	23°	
43	Tmp	89	2.830	11:58:50	11:58:01	0	49s	-147	22°	23°	
44	Tmp	91	3.650	12:00:14	11:59:23	0	51s	-153	23°	23°	
45	Tmp	91	4.480	12:02:18	12:02:24	0	6s	+6	14°	23°	
46	Tmp	92	1.500	12:04:26	12:04:32	0	6s	+6	16°	23°	

Etapa A	Num	71	Pen	0	PCZ	0	Total PP	8645	PG	0
---------	-----	----	-----	---	-----	---	----------	------	----	---

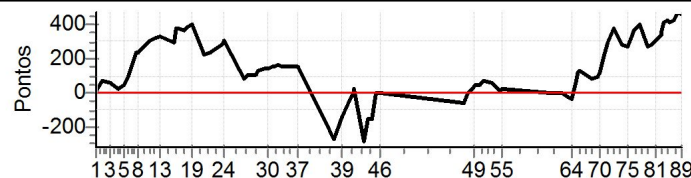
47	Tmp	100	3.560	12:46:29	12:46:10	0	19s	-57	21°	21°
48	Tmp	101	0.580	12:48:23	12:48:23	0	0s	+0	3°	21°
49	Tmp	102	3.250	12:52:04	12:52:38	0	34s	+34	20°	21°
50	Tmp	104	3.900	12:53:05	12:53:57	0	52s	+52	20°	20°
51	Tmp	106	1.620	12:55:22	12:56:14	0	52s	+52	20°	20°
52	Tmp	107	2.580	12:56:38	12:57:53	0	1m15s	+75	21°	20°
53	Tmp	107	5.860	13:00:34	13:01:30	0	56s	+56	21°	20°
54	Tmp	111	2.260	13:05:00	13:05:14	0	14s	+14	20°	20°
55	Tmp	111	2.820	13:05:48	13:06:11	0	23s	+23	21°	20°
61	Tmp	116	0.100	13:30:11	13:30:11	0	0s	+0	4°	20°
62	Tmp	118	5.100	13:36:10	13:36:14	0	4s	+4	12°	20°
63	Tmp	119	1.350	13:38:48	13:38:41	0	7s	-21	20°	20°
64	Tmp	121	2.940	13:41:01	13:40:51	0	10s	-30	21°	20°
65	Tmp	122	3.810	13:42:50	13:43:46	0	56s	+56	20°	20°

7.19

66	Tmp	122	4.260	13:43:44	13:45:38	0	1m54s	+114	19°	21°
67	Tmp	123	0.080	13:44:47	13:47:01	0	2m14s	+134	19°	21°
68	Tmp	125	1.180	13:51:18	13:52:40	0	1m22s	+82	21°	21°
69	Tmp	126	3.000	13:53:42	13:55:19	0	1m37s	+97	21°	21°
70	Tmp	128	0.020	13:54:53	13:56:49	0	1m56s	+116	21°	21°
71	Tmp	130	0.960	13:56:40	14:00:17	0	3m37s	+217	19°	21°
72	Tmp	131	2.300	13:59:04	14:03:53	0	4m49s	+289	20°	21°
73	Tmp	134	3.920	14:01:59	14:08:15	0	6m16s	+376	22°	21°
74	Tmp	136	0.840	14:05:40	14:10:23	0	4m43s	+283	20°	22°
75	Tmp	138	3.300	14:09:31	14:14:05	0	4m34s	+274	22°	22°
76	Tmp	138	3.800	14:10:46	14:16:16	0	5m30s	+330	22°	22°
77	Tmp	139	4.620	14:12:29	14:18:34	0	6m05s	+365	22°	22°
78	Tmp	142	1.100	14:14:40	14:21:22	0	6m42s	+402	22°	22°
79	Tmp	144	0.450	14:18:59	14:23:30	0	4m31s	+271	22°	22°
80	Tmp	145	1.500	14:20:56	14:25:33	0	4m37s	+277	22°	22°
81	Tmp	146	2.800	14:22:41	14:27:42	0	5m01s	+301	22°	22°
82	Tmp	149	0.500	14:26:01	14:31:46	0	5m45s	+345	21°	22°
83	Tmp	149	0.910	14:26:37	14:32:41	0	6m04s	+364	21°	22°
84	Tmp	149	1.500	14:27:27	14:34:12	0	6m45s	+405	21°	21°
85	Tmp	149	2.400	14:28:44	14:35:44	0	7m00s	+420	21°	21°
86	Tmp	149	3.550	14:30:23	14:37:14	0	6m51s	+411	21°	21°
87	Tmp	150	0.800	14:32:26	14:39:29	0	7m03s	+423	22°	21°
88	Tmp	151	1.820	14:34:05	14:41:54	0	7m49s	+469	22°	21°
89	Tmp	153	3.010	14:36:10	14:43:53	0	7m43s	+463	22°	21°

Etapa B	Num	71	Pen	0	PCZ	2	Total PP	7702	PG	0
---------	-----	----	-----	---	-----	---	----------	------	----	---

Num	99	A PG	0	23°	B PG	0	21°	Tot PG	0	Col.	23°
-----	----	------	---	-----	------	---	-----	--------	---	------	-----



Cronometragem TOTEM com Paulo Mussalém

N	u	m	73 / Thiago Cunha									
			Cat / NL / Largada		NOVATO / 95 / 09:27:30							
			Itacare									
PC	TP	TRC	KmPC	Ideal	Passagem	Pen	Erro	Pontos	NoPC	AtePC		
1	Tmp	3	2.050	09:40:17		0		+1800	27°	27°		
2	Tmp	6	3.930	09:43:05		0		+1800	27°	27°		
3	Tmp	8	1.880	09:47:42		0		+1800	27°	27°		
4	Tmp	8	4.850	09:51:25		0		+1800	27°	27°		
5	Tmp	11	1.450	09:54:31		0		+1800	27°	27°		
6	Tmp	12	2.920	09:56:37		0		+1800	27°	27°		
7	Tmp	15	0.660	10:00:10		0		+1800	27°	27°		
8	Tmp	16	1.650	10:01:36		0		+1800	27°	27°		
9	Tmp	16	3.370	10:04:04		0		+1800	27°	27°		
10	Tmp	18	1.300	10:06:13		0		+1800	27°	27°		
11	Tmp	19	2.080	10:07:27		0		+1800	27°	27°		
12	Tmp	21	3.600	10:09:28		0		+1800	27°	27°		
13	Tmp	22	5.500	10:12:30		0		+1800	27°	27°		
14	Tmp	28	3.000	10:19:26		0		+1800	27°	27°		
15	Tmp	28	3.560	10:20:22		0		+1800	27°	27°		
16	Tmp	30	0.250	10:21:53		0		+1800	27°	27°		
17	Tmp	31	1.940	10:24:23		0		+1800	27°	27°		
18	Tmp	33	3.580	10:26:43		0		+1800	27°	27°		
19	Tmp	33	4.250	10:28:09		0		+1800	27°	27°		
20	Tmp	36	2.130	10:34:05		0		+1800	27°	27°		
21	Tmp	38	1.250	10:37:51		0		+1800	27°	27°		
22	Tmp	39	2.670	10:40:08		0		+1800	27°	27°		
23	Tmp	41	1.980	10:43:00		0		+1800	27°	27°		
24	Tmp	41	2.860	10:44:34		0		+1800	27°	27°		
25	Tmp	47	1.570	10:54:02		0		+1800	27°	27°		
26	Tmp	49	3.270	10:56:30		0		+1800	27°	27°		
27	Tmp	52	0.330	11:00:09		0		+1800	27°	27°		
28	Tmp	52	1.000	11:01:24		0		+1800	27°	27°		
29	Tmp	56	2.800	11:04:14		0		+1800	27°	27°		
30	Tmp	58	3.960	11:06:21		0		+1800	27°	27°		
31	Tmp	61	0.350	11:08:25		0		+1800	27°	27°		
32	Tmp	63	1.200	11:09:45		0		+1800	27°	27°		
33	Tmp	66	2.200	11:11:07		0		+1800	27°	27°		
34	Tmp	67	4.050	11:13:34		0		+1800	27°	27°		
35	Tmp	71	1.180	11:17:48		0		+1800	27°	27°		
36	Tmp	73	2.330	11:19:18		0		+1800	27°	27°		
37	Tmp	73	4.040	11:21:52		0		+1800	27°	27°		
38	Tmp	77	1.300	11:40:08		0		+1800	27°	27°		
39	Tmp	78	0.470	11:43:36		0		+1800	27°	27°		
40	Tmp	84	4.570	11:49:29		0		+1800	27°	27°		
41	Tmp	85	4.930	11:50:02		0		+1800	27°	27°		
42	Tmp	89	0.950	11:54:16		0		+1800	27°	27°		
43	Tmp	89	2.830	11:56:50		0		+1800	27°	27°		
44	Tmp	91	3.650	11:58:14		0		+1800	27°	27°		
45	Tmp	91	4.480	12:00:18		0		+1800	27°	27°		
46	Tmp	92	1.500	12:02:26		0		+1800	27°	27°		

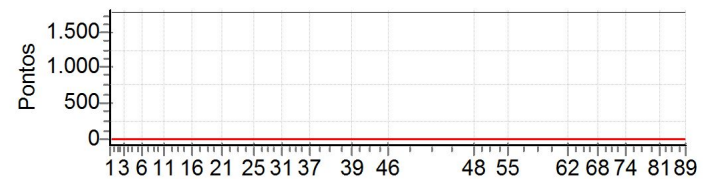
Etapa A	Num	73	Pen	0	PCZ	0	Total PP	82800	PG	0
----------------	-----	----	-----	---	-----	---	----------	-------	----	---

47	Tmp	100	3.560	12:44:29		0		+1800	27°	27°
48	Tmp	101	0.580	12:46:23		0		+1800	26°	27°
49	Tmp	102	3.250	12:50:04		0		+1800	26°	27°
50	Tmp	104	3.900	12:51:05		0		+1800	26°	27°
51	Tmp	106	1.620	12:53:22		0		+1800	26°	27°
52	Tmp	107	2.580	12:54:38		0		+1800	26°	27°
53	Tmp	107	5.860	12:58:34		0		+1800	27°	27°
54	Tmp	111	2.260	13:03:00		0		+1800	27°	27°
55	Tmp	111	2.820	13:03:48		0		+1800	27°	27°
61	Tmp	116	0.100	13:28:11		0		+1800	26°	27°
62	Tmp	118	5.100	13:34:10		0		+1800	26°	27°
63	Tmp	119	1.350	13:36:48		0		+1800	26°	27°
64	Tmp	121	2.940	13:39:01		0		+1800	26°	27°
65	Tmp	122	3.810	13:40:50		0		+1800	26°	27°

66	Tmp	122	4.260	13:41:44		0		+1800	26°	27°
67	Tmp	123	0.080	13:42:47		0		+1800	26°	27°
68	Tmp	125	1.180	13:49:18		0		+1800	26°	27°
69	Tmp	126	3.000	13:51:42		0		+1800	26°	27°
70	Tmp	128	0.020	13:52:53		0		+1800	26°	27°
71	Tmp	130	0.960	13:54:40		0		+1800	26°	27°
72	Tmp	131	2.300	13:57:04		0		+1800	26°	27°
73	Tmp	134	3.920	13:59:59		0		+1800	26°	27°
74	Tmp	136	0.840	14:03:40		0		+1800	26°	27°
75	Tmp	138	3.300	14:07:31		0		+1800	26°	27°
76	Tmp	138	3.800	14:08:46		0		+1800	26°	27°
77	Tmp	139	4.620	14:10:29		0		+1800	26°	27°
78	Tmp	142	1.100	14:12:40		0		+1800	26°	27°
79	Tmp	144	0.450	14:16:59		0		+1800	26°	27°
80	Tmp	145	1.500	14:18:56		0		+1800	26°	27°
81	Tmp	146	2.800	14:20:41		0		+1800	26°	27°
82	Tmp	149	0.500	14:24:01		0		+1800	25°	27°
83	Tmp	149	0.910	14:24:37		0		+1800	25°	27°
84	Tmp	149	1.500	14:25:27		0		+1800	25°	27°
85	Tmp	149	2.400	14:26:44		0		+1800	25°	27°
86	Tmp	149	3.550	14:28:23		0		+1800	25°	27°
87	Tmp	150	0.800	14:30:26		0		+1800	26°	27°
88	Tmp	151	1.820	14:32:05		0		+1800	26°	27°
89	Tmp	153	3.010	14:34:10		0		+1800	26°	27°

Etapa B	Num	73	Pen	0	PCZ	0	Total PP	68400	PG	0
----------------	-----	----	-----	---	-----	---	----------	-------	----	---

Num	95	A PG	0	NC	B PG	0	NC	Tot PG	0	Col.	27°
-----	----	------	---	----	------	---	----	--------	---	------	-----



Cronometragem TOTEM com Paolo Mussalém

N u m	82		82 / Vely Silva de Oliveira Neto							
	26°		Cat / NL / Largada NOVATO / 97 / 09:28:30							
			Itaberaba							
PC	TP	TRC	KmPC	Ideal	Passagem	Pen	Erro	Pontos	NoPC	AtePC
1	Tmp	3	2.050	09:41:17		0		+1800	26°	26°
2	Tmp	6	3.930	09:44:05		0		+1800	26°	26°
3	Tmp	8	1.880	09:48:42		0		+1800	26°	26°
4	Tmp	8	4.850	09:52:25		0		+1800	26°	26°
5	Tmp	11	1.450	09:55:31		0		+1800	26°	26°
6	Tmp	12	2.920	09:57:37		0		+1800	26°	26°
7	Tmp	15	0.660	10:01:10		0		+1800	26°	26°
8	Tmp	16	1.650	10:02:36		0		+1800	26°	26°
9	Tmp	16	3.370	10:05:04		0		+1800	26°	26°
10	Tmp	18	1.300	10:07:13		0		+1800	26°	26°
11	Tmp	19	2.080	10:08:27		0		+1800	26°	26°
12	Tmp	21	3.600	10:10:28		0		+1800	26°	26°
13	Tmp	22	5.500	10:13:30		0		+1800	26°	26°
14	Tmp	28	3.000	10:20:26		0		+1800	26°	26°
15	Tmp	28	3.560	10:21:22		0		+1800	26°	26°
16	Tmp	30	0.250	10:22:53		0		+1800	26°	26°
17	Tmp	31	1.940	10:25:23		0		+1800	26°	26°
18	Tmp	33	3.580	10:27:43		0		+1800	26°	26°
19	Tmp	33	4.250	10:29:09		0		+1800	26°	26°
20	Tmp	36	2.130	10:35:05		0		+1800	26°	26°
21	Tmp	38	1.250	10:38:51		0		+1800	26°	26°
22	Tmp	39	2.670	10:41:08		0		+1800	26°	26°
23	Tmp	41	1.980	10:44:00		0		+1800	26°	26°
24	Tmp	41	2.860	10:45:34		0		+1800	26°	26°
25	Tmp	47	1.570	10:55:02		0		+1800	26°	26°
26	Tmp	49	3.270	10:57:30		0		+1800	26°	26°
27	Tmp	52	0.330	11:01:09		0		+1800	26°	26°
28	Tmp	52	1.000	11:02:24		0		+1800	26°	26°
29	Tmp	56	2.800	11:05:14		0		+1800	26°	26°
30	Tmp	58	3.960	11:07:21		0		+1800	26°	26°
31	Tmp	61	0.350	11:09:25		0		+1800	26°	26°
32	Tmp	63	1.200	11:10:45		0		+1800	26°	26°
33	Tmp	66	2.200	11:12:07		0		+1800	26°	26°
34	Tmp	67	4.050	11:14:34		0		+1800	26°	26°
35	Tmp	71	1.180	11:18:48		0		+1800	26°	26°
36	Tmp	73	2.330	11:20:18		0		+1800	26°	26°
37	Tmp	73	4.040	11:22:52		0		+1800	26°	26°
38	Tmp	77	1.300	11:41:08		0		+1800	26°	26°
39	Tmp	78	0.470	11:44:36		0		+1800	26°	26°
40	Tmp	84	4.570	11:50:29		0		+1800	26°	26°
41	Tmp	85	4.930	11:51:02		0		+1800	26°	26°
42	Tmp	89	0.950	11:55:16		0		+1800	26°	26°
43	Tmp	89	2.830	11:57:50		0		+1800	26°	26°
44	Tmp	91	3.650	11:59:14		0		+1800	26°	26°
45	Tmp	91	4.480	12:01:18		0		+1800	26°	26°
46	Tmp	92	1.500	12:03:26		0		+1800	26°	26°

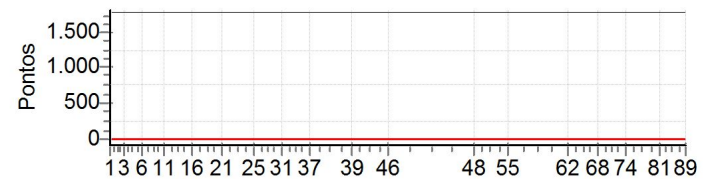
Etapa A	Num	82	Pen	0	PCZ	0	Total PP	82800	PG	0
----------------	-----	----	-----	---	-----	---	----------	-------	----	---

47	Tmp	100	3.560	12:45:29		0		+1800	26°	26°
48	Tmp	101	0.580	12:47:23		0		+1800	25°	26°
49	Tmp	102	3.250	12:51:04		0		+1800	25°	26°
50	Tmp	104	3.900	12:52:05		0		+1800	25°	26°
51	Tmp	106	1.620	12:54:22		0		+1800	25°	26°
52	Tmp	107	2.580	12:55:38		0		+1800	25°	26°
53	Tmp	107	5.860	12:59:34		0		+1800	26°	26°
54	Tmp	111	2.260	13:04:00		0		+1800	26°	26°
55	Tmp	111	2.820	13:04:48		0		+1800	26°	26°
61	Tmp	116	0.100	13:29:11		0		+1800	25°	26°
62	Tmp	118	5.100	13:35:10		0		+1800	25°	26°
63	Tmp	119	1.350	13:37:48		0		+1800	25°	26°
64	Tmp	121	2.940	13:40:01		0		+1800	25°	26°
65	Tmp	122	3.810	13:41:50		0		+1800	25°	26°

66	Tmp	122	4.260	13:42:44		0		+1800	25°	26°
67	Tmp	123	0.080	13:43:47		0		+1800	25°	26°
68	Tmp	125	1.180	13:50:18		0		+1800	25°	26°
69	Tmp	126	3.000	13:52:42		0		+1800	25°	26°
70	Tmp	128	0.020	13:53:53		0		+1800	25°	26°
71	Tmp	130	0.960	13:55:40		0		+1800	25°	26°
72	Tmp	131	2.300	13:58:04		0		+1800	25°	26°
73	Tmp	134	3.920	14:00:59		0		+1800	25°	26°
74	Tmp	136	0.840	14:04:40		0		+1800	25°	26°
75	Tmp	138	3.300	14:08:31		0		+1800	25°	26°
76	Tmp	138	3.800	14:09:46		0		+1800	25°	26°
77	Tmp	139	4.620	14:11:29		0		+1800	25°	26°
78	Tmp	142	1.100	14:13:40		0		+1800	25°	26°
79	Tmp	144	0.450	14:17:59		0		+1800	25°	26°
80	Tmp	145	1.500	14:19:56		0		+1800	25°	26°
81	Tmp	146	2.800	14:21:41		0		+1800	25°	26°
82	Tmp	149	0.500	14:25:01		0		+1800	24°	26°
83	Tmp	149	0.910	14:25:37		0		+1800	24°	26°
84	Tmp	149	1.500	14:26:27		0		+1800	24°	26°
85	Tmp	149	2.400	14:27:44		0		+1800	24°	26°
86	Tmp	149	3.550	14:29:23		0		+1800	24°	26°
87	Tmp	150	0.800	14:31:26		0		+1800	25°	26°
88	Tmp	151	1.820	14:33:05		0		+1800	25°	26°
89	Tmp	153	3.010	14:35:10		0		+1800	25°	26°

Etapa B	Num	82	Pen	0	PCZ	0	Total PP	68400	PG	0
----------------	-----	----	-----	---	-----	---	----------	-------	----	---

Num	97	A PG	0	NC	B PG	0	NC	Tot PG	0	Col.	26°
-----	----	------	---	----	------	---	----	--------	---	------	-----



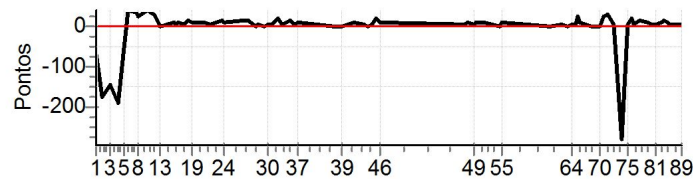
Cronometragem TOTEM com Paolo Mussalém

N	u	m	10°	88 / Paulo Jos, Velame Oliveira						
PC	TP	TRC	KmPC	Ideal	Passagem	Pen	Erro	Pontos	NoPC	AtePC
1	Tmp	3	2.050	09:38:47	09:38:24	0	23s	-69	20°	20°
2	Tmp	6	3.930	09:41:35	09:40:37	0	58s	-174	22°	22°
3	Tmp	8	1.880	09:46:12	09:45:23	0	49s	-147	22°	22°
4	Tmp	8	4.850	09:49:55	09:48:51	0	1m04s	-192	22°	22°
5	Tmp	11	1.450	09:53:01	09:52:44	0	17s	-51	22°	22°
6	Tmp	12	2.920	09:55:07	09:55:46	0	39s	+39	19°	22°
7	Tmp	15	0.660	09:58:40	09:59:13	0	33s	+33	14°	22°
8	Tmp	16	1.650	10:00:06	10:00:29	0	23s	+23	11°	21°
9	Tmp	16	3.370	10:02:34	10:03:09	0	35s	+35	15°	20°
10	Tmp	18	1.300	10:04:43	10:05:20	0	37s	+37	13°	20°
11	Tmp	19	2.080	10:05:57	10:06:33	0	36s	+36	13°	19°
12	Tmp	21	3.600	10:07:58	10:08:28	0	30s	+30	12°	19°
13	Tmp	22	5.500	10:11:00	10:11:01	0	1s	+1	4°	19°
14	Tmp	28	3.000	10:17:56	10:18:03	0	7s	+7	10°	19°
15	Tmp	28	3.560	10:18:52	10:18:56	0	4s	+4	8°	19°
16	Tmp	30	0.250	10:20:23	10:20:34	0	11s	+11	12°	18°
17	Tmp	31	1.940	10:22:53	10:22:59	0	6s	+6	11°	18°
18	Tmp	33	3.580	10:25:13	10:25:27	0	14s	+14	11°	18°
19	Tmp	33	4.250	10:26:39	10:26:46	0	7s	+7	8°	18°
20	Tmp	36	2.130	10:32:35	10:32:43	0	8s	+8	18°	17°
21	Tmp	38	1.250	10:36:21	10:36:27	0	6s	+6	16°	17°
22	Tmp	39	2.670	10:38:38	10:38:48	0	10s	+10	16°	17°
23	Tmp	41	1.980	10:41:30	10:41:42	0	12s	+12	17°	17°
24	Tmp	41	2.860	10:43:04	10:43:15	0	11s	+11	16°	17°
25	Tmp	47	1.570	10:52:32	10:52:47	0	15s	+15	18°	16°
26	Tmp	49	3.270	10:55:00	10:55:12	0	12s	+12	13°	16°
27	Tmp	52	0.330	10:58:39	10:58:40	0	1s	+1	4°	15°
28	Tmp	52	1.000	10:59:54	11:00:00	0	6s	+6	13°	14°
29	Tmp	56	2.800	11:02:44	11:02:44	0	0s	+0	3°	14°
30	Tmp	58	3.960	11:04:51	11:04:57	0	6s	+6	13°	13°
31	Tmp	61	0.350	11:06:55	11:07:00	0	5s	+5	11°	13°
32	Tmp	63	1.200	11:08:15	11:08:23	0	8s	+8	15°	13°
33	Tmp	66	2.200	11:09:37	11:09:54	0	17s	+17	16°	13°
34	Tmp	67	4.050	11:12:04	11:12:09	0	5s	+5	10°	13°
35	Tmp	71	1.180	11:16:18	11:16:32	0	14s	+14	18°	13°
36	Tmp	73	2.330	11:17:48	11:17:54	0	6s	+6	17°	13°
37	Tmp	73	4.040	11:20:22	11:20:31	0	9s	+9	17°	13°
38	Tmp	77	1.300	11:38:38	11:38:39	0	1s	+1	2°	13°
39	Tmp	78	0.470	11:42:06	11:42:06	0	0s	+0	4°	13°
40	Tmp	84	4.570	11:47:59	11:48:07	0	8s	+8	14°	13°
41	Tmp	85	4.930	11:48:32	11:48:39	0	7s	+7	12°	13°
42	Tmp	89	0.950	11:52:46	11:52:50	0	4s	+4	13°	13°
43	Tmp	89	2.830	11:55:20	11:55:21	0	1s	+1	8°	13°
44	Tmp	91	3.650	11:56:44	11:56:50	0	6s	+6	7°	13°
45	Tmp	91	4.480	11:58:48	11:59:05	0	17s	+17	21°	13°
46	Tmp	92	1.500	12:00:56	12:01:03	0	7s	+7	19°	13°

Etapa A		Num	88	Pen	0	PCZ	2	Total PP	1118	PG	8
47	Tmp	100	3.560	12:42:59	12:43:04	0	5s	+5	16°	16°	
48	Tmp	101	0.580	12:44:53	12:45:00	0	7s	+7	19°	17°	
49	Tmp	102	3.250	12:48:34	12:48:36	0	2s	+2	8°	9°	
50	Tmp	104	3.900	12:49:35	12:49:44	0	9s	+9	11°	9°	
51	Tmp	106	1.620	12:51:52	12:52:00	0	8s	+8	15°	10°	
52	Tmp	107	2.580	12:53:08	12:53:15	0	7s	+7	13°	11°	
53	Tmp	107	5.860	12:57:04	12:57:07	0	3s	+3	6°	9°	
54	Tmp	111	2.260	13:01:30	13:01:29	0	1s	-3	16°	10°	
55	Tmp	111	2.820	13:02:18	13:02:26	0	8s	+8	19°	11°	
61	Tmp	116	0.100	13:26:41	13:26:41	0	0s	+0	5°	11°	
62	Tmp	118	5.100	13:32:40	13:32:44	0	4s	+4	13°	9°	
63	Tmp	119	1.350	13:35:18	13:35:19	0	1s	+1	10°	8°	
64	Tmp	121	2.940	13:37:31	13:37:33	0	2s	+2	5°	8°	
65	Tmp	122	3.810	13:39:20	13:39:25	0	5s	+5	8°	7°	

66	Tmp	122	4.260	13:40:14	13:40:36	0	22s	+22	5°	6°
67	Tmp	123	0.080	13:41:17	13:41:27	0	10s	+10	2°	5°
68	Tmp	125	1.180	13:47:48	13:47:47	0	1s	-3	12°	5°
69	Tmp	126	3.000	13:50:12	13:50:12	0	0s	+0	1°	3°
70	Tmp	128	0.020	13:51:23	13:51:23	0	0s	+0	2°	3°
71	Tmp	130	0.960	13:53:10	13:53:33	0	23s	+23	13°	5°
72	Tmp	131	2.300	13:55:34	13:56:03	0	29s	+29	15°	6°
73	Tmp	134	3.920	13:58:29	13:58:31	0	2s	+2	4°	6°
74	Tmp	136	0.840	14:02:10	14:00:37	0	1m33s	-279	19°	12°
75	Tmp	138	3.300	14:06:01	14:06:03	0	2s	+2	3°	12°
76	Tmp	138	3.800	14:07:16	14:07:34	0	18s	+18	17°	12°
77	Tmp	139	4.620	14:08:59	14:09:04	0	5s	+5	8°	12°
78	Tmp	142	1.100	14:11:10	14:11:24	0	14s	+14	16°	12°
79	Tmp	144	0.450	14:15:29	14:15:36	0	7s	+7	16°	12°
80	Tmp	145	1.500	14:17:26	14:17:31	0	5s	+5	17°	12°
81	Tmp	146	2.800	14:19:11	14:19:15	0	4s	+4	12°	12°
82	Tmp	149	0.500	14:22:31	14:22:40	0	9s	+9	7°	11°
83	Tmp	149	0.910	14:23:07	14:23:14	0	7s	+7	3°	11°
84	Tmp	149	1.500	14:23:57	14:24:09	0	12s	+12	2°	10°
85	Tmp	149	2.400	14:25:14	14:25:24	0	10s	+10	2°	10°
86	Tmp	149	3.550	14:26:53	14:26:56	0	3s	+3	8°	10°
87	Tmp	150	0.800	14:28:56	14:29:00	0	4s	+4	6°	9°
88	Tmp	151	1.820	14:30:35	14:30:39	0	4s	+4	5°	9°
89	Tmp	153	3.010	14:32:40	14:32:45	0	5s	+5	11°	10°

Etapa B	Num	88	Pen	0	PCZ	3	Total PP	541	PG	11	
Num	92	A PG	8	13°	B PG	11	10°	Tot PG	19	Col.	10°



Cronometragem TOTEM com Paulo Mussalém

N u m	90 / Antonio Cesar Carib,									
	Cat / NL / Largada NOVATO / 98 / 09:29:00									
	Feira de Santana									
PC	TP	TRC	KmPC	Ideal	Passagem	Pen	Erro	Pontos	NoPC	AtePC
1	Tmp	3	2.050	09:41:47	09:41:17	0	30s	-90	22°	22°
2	Tmp	6	3.930	09:44:35	09:44:33	0	2s	-6	10°	19°
3	Tmp	8	1.880	09:49:12	09:49:13	0	1s	+1	1°	18°
4	Tmp	8	4.850	09:52:55	09:52:51	0	4s	-12	14°	18°
5	Tmp	11	1.450	09:56:01	09:56:04	0	3s	+3	3°	17°
6	Tmp	12	2.920	09:58:07	09:58:07	0	0s	+0	1°	17°
7	Tmp	15	0.660	10:01:40	10:01:39	0	1s	-3	2°	13°
8	Tmp	16	1.650	10:03:06	10:03:04	0	2s	-6	5°	10°
9	Tmp	16	3.370	10:05:34	10:05:39	0	5s	+5	6°	10°
10	Tmp	18	1.300	10:07:43	10:07:39	0	4s	-12	5°	8°
11	Tmp	19	2.080	10:08:57	10:08:58	0	1s	+1	4°	8°
12	Tmp	21	3.600	10:10:58	10:10:57	0	1s	-3	4°	8°
13	Tmp	22	5.500	10:14:00	10:13:56	0	4s	-12	10°	8°
14	Tmp	28	3.000	10:20:56	10:20:58	0	2s	+2	1°	8°
15	Tmp	28	3.560	10:21:52	10:21:50	0	2s	-6	10°	8°
16	Tmp	30	0.250	10:23:23	10:23:25	0	2s	+2	2°	8°
17	Tmp	31	1.940	10:25:53	10:25:52	0	1s	-3	4°	8°
18	Tmp	33	3.580	10:28:13	10:28:24	0	11s	+11	5°	7°
19	Tmp	33	4.250	10:29:39	10:29:37	0	2s	-6	7°	7°
20	Tmp	36	2.130	10:35:35	10:35:36	0	1s	+1	7°	6°
21	Tmp	38	1.250	10:39:21	10:39:19	0	2s	-6	15°	6°
22	Tmp	39	2.670	10:41:38	10:41:35	0	3s	-9	15°	6°
23	Tmp	41	1.980	10:44:30	10:44:28	0	2s	-6	12°	6°
24	Tmp	41	2.860	10:46:04	10:46:02	0	2s	-6	13°	6°
25	Tmp	47	1.570	10:55:32	10:55:32	0	0s	+0	1°	6°
26	Tmp	49	3.270	10:58:00	10:58:06	0	6s	+6	9°	6°
27	Tmp	52	0.330	11:01:39	11:01:37	0	2s	-6	10°	6°
28	Tmp	52	1.000	11:02:54	11:02:55	0	1s	+1	2°	6°
29	Tmp	56	2.800	11:05:44	11:05:38	0	6s	-18	15°	7°
30	Tmp	58	3.960	11:07:51	11:07:46	0	5s	-15	16°	7°
31	Tmp	61	0.350	11:09:55	11:09:52	0	3s	-9	15°	7°
32	Tmp	63	1.200	11:11:15	11:11:14	0	1s	-3	9°	7°
33	Tmp	66	2.200	11:12:37	11:12:42	0	5s	+5	3°	7°
34	Tmp	67	4.050	11:15:04	11:14:59	0	5s	-15	16°	7°
35	Tmp	71	1.180	11:19:18	11:19:20	0	2s	+2	7°	7°
36	Tmp	73	2.330	11:20:48	11:20:46	0	2s	-6	15°	7°
37	Tmp	73	4.040	11:23:22	11:23:20	0	2s	-6	13°	7°
38	Tmp	77	1.300	11:41:38	11:41:35	0	3s	-9	15°	7°
39	Tmp	78	0.470	11:45:06	11:45:04	0	2s	-6	15°	7°
40	Tmp	84	4.570	11:50:59	11:51:05	0	6s	+6	8°	7°
41	Tmp	85	4.930	11:51:32	11:51:37	0	5s	+5	8°	7°
42	Tmp	89	0.950	11:55:46	11:55:45	0	1s	-3	10°	7°
43	Tmp	89	2.830	11:58:20	11:58:17	0	3s	-9	17°	7°
44	Tmp	91	3.650	11:59:44	11:59:39	0	5s	-15	16°	7°
45	Tmp	91	4.480	12:01:48	12:01:48	0	0s	+0	2°	6°
46	Tmp	92	1.500	12:03:56	12:03:57	0	1s	+1	2°	6°

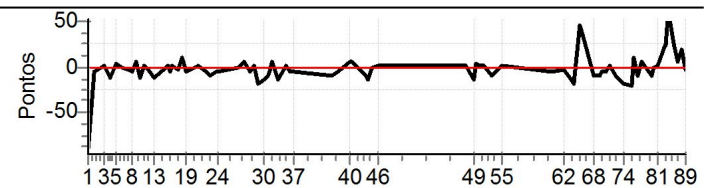
Etapa A	Num	90	Pen	0	PCZ	3	Total PP	358	PG	15
---------	-----	----	-----	---	-----	---	----------	-----	----	----

47	Tmp	100	3.560	12:45:59	12:46:01	0	2s	+2	8°	8°
48	Tmp	101	0.580	12:47:53	12:47:55	0	2s	+2	7°	5°
49	Tmp	102	3.250	12:51:34	12:51:29	0	5s	-15	15°	16°
50	Tmp	104	3.900	12:52:35	12:52:39	0	4s	+4	2°	8°
51	Tmp	106	1.620	12:54:52	12:54:53	0	1s	+1	1°	6°
52	Tmp	107	2.580	12:56:08	12:56:09	0	1s	+1	2°	5°
53	Tmp	107	5.860	13:00:04	13:00:01	0	3s	-9	14°	8°
54	Tmp	111	2.260	13:04:30	13:04:30	0	0s	+0	3°	7°
55	Tmp	111	2.820	13:05:18	13:05:20	0	2s	+2	5°	5°
61	Tmp	116	0.100	13:29:41	13:29:39	0	2s	-6	18°	8°
62	Tmp	118	5.100	13:35:40	13:35:39	0	1s	-3	9°	7°
63	Tmp	119	1.350	13:38:18	13:38:14	0	4s	-12	18°	9°
64	Tmp	121	2.940	13:40:31	13:40:25	0	6s	-18	18°	10°
65	Tmp	122	3.810	13:42:20	13:42:45	0	25s	+25	17°	11°

66	Tmp	122	4.260	13:43:14	13:44:00	0	46s	+46	14°	11°
67	Tmp	123	0.080	13:44:17	13:44:57	0	40s	+40	13°	12°
68	Tmp	125	1.180	13:50:48	13:50:45	0	3s	-9	16°	12°
69	Tmp	126	3.000	13:53:12	13:53:09	0	3s	-9	14°	12°
70	Tmp	128	0.020	13:54:23	13:54:21	0	2s	-6	16°	12°
71	Tmp	130	0.960	13:56:10	13:56:08	0	2s	-6	8°	11°
72	Tmp	131	2.300	13:58:34	13:58:35	0	1s	+1	1°	11°
73	Tmp	134	3.920	14:01:29	14:01:26	0	3s	-9	11°	11°
74	Tmp	136	0.840	14:05:10	14:05:04	0	6s	-18	14°	9°
75	Tmp	138	3.300	14:09:01	14:08:54	0	7s	-21	18°	9°
76	Tmp	138	3.800	14:10:16	14:10:26	0	10s	+10	12°	9°
77	Tmp	139	4.620	14:11:59	14:11:56	0	3s	-9	13°	9°
78	Tmp	142	1.100	14:14:10	14:14:16	0	6s	+6	10°	8°
79	Tmp	144	0.450	14:18:29	14:18:26	0	3s	-9	18°	9°
80	Tmp	145	1.500	14:20:26	14:20:26	0	0s	+0	4°	9°
81	Tmp	146	2.800	14:22:11	14:22:12	0	1s	+1	4°	8°
82	Tmp	149	0.500	14:25:31	14:25:57	0	26s	+26	17°	9°
83	Tmp	149	0.910	14:26:07	14:26:30	0	23s	+23	15°	9°
84	Tmp	149	1.500	14:26:57	14:27:50	0	53s	+53	14°	8°
85	Tmp	149	2.400	14:28:14	14:29:07	0	53s	+53	14°	8°
86	Tmp	149	3.550	14:29:53	14:30:20	0	27s	+27	14°	8°
87	Tmp	150	0.800	14:31:56	14:32:02	0	6s	+6	11°	8°
88	Tmp	151	1.820	14:33:35	14:33:55	0	20s	+20	14°	8°
89	Tmp	153	3.010	14:35:40	14:35:39	0	1s	-3	7°	8°

Etapa B	Num	90	Pen	0	PCZ	2	Total PP	511	PG	13
---------	-----	----	-----	---	-----	---	----------	-----	----	----

Num	98	A PG	15	6°	B PG	13	8°	Tot PG	28	Col.	5°
-----	----	------	----	----	------	----	----	--------	----	------	----



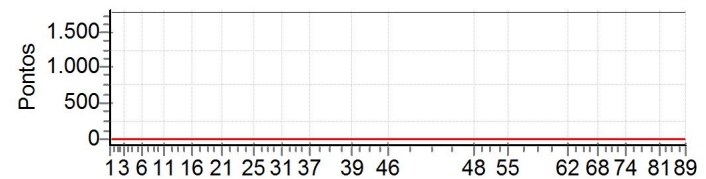
Cronometragem TOTEM com Paolo Mussalém

N u m	91 / Vancarlos de Jesus											
	28º		Cat / NL / Largada								NOVATO / 91 / 09:25:30	
	Salvador											
PC	TP	TRC	KmPC	Ideal	Passagem	Pen	Erro	Pontos	NoPC	AtePC		
1	Tmp	3	2.050	09:38:17		0		+1800	28º	28º		
2	Tmp	6	3.930	09:41:05		0		+1800	28º	28º		
3	Tmp	8	1.880	09:45:42		0		+1800	28º	28º		
4	Tmp	8	4.850	09:49:25		0		+1800	28º	28º		
5	Tmp	11	1.450	09:52:31		0		+1800	28º	28º		
6	Tmp	12	2.920	09:54:37		0		+1800	28º	28º		
7	Tmp	15	0.660	09:58:10		0		+1800	28º	28º		
8	Tmp	16	1.650	09:59:36		0		+1800	28º	28º		
9	Tmp	16	3.370	10:02:04		0		+1800	28º	28º		
10	Tmp	18	1.300	10:04:13		0		+1800	28º	28º		
11	Tmp	19	2.080	10:05:27		0		+1800	28º	28º		
12	Tmp	21	3.600	10:07:28		0		+1800	28º	28º		
13	Tmp	22	5.500	10:10:30		0		+1800	28º	28º		
14	Tmp	28	3.000	10:17:26		0		+1800	28º	28º		
15	Tmp	28	3.560	10:18:22		0		+1800	28º	28º		
16	Tmp	30	0.250	10:19:53		0		+1800	28º	28º		
17	Tmp	31	1.940	10:22:23		0		+1800	28º	28º		
18	Tmp	33	3.580	10:24:43		0		+1800	28º	28º		
19	Tmp	33	4.250	10:26:09		0		+1800	28º	28º		
20	Tmp	36	2.130	10:32:05		0		+1800	28º	28º		
21	Tmp	38	1.250	10:35:51		0		+1800	28º	28º		
22	Tmp	39	2.670	10:38:08		0		+1800	28º	28º		
23	Tmp	41	1.980	10:41:00		0		+1800	28º	28º		
24	Tmp	41	2.860	10:42:34		0		+1800	28º	28º		
25	Tmp	47	1.570	10:52:02		0		+1800	28º	28º		
26	Tmp	49	3.270	10:54:30		0		+1800	28º	28º		
27	Tmp	52	0.330	10:58:09		0		+1800	28º	28º		
28	Tmp	52	1.000	10:59:24		0		+1800	28º	28º		
29	Tmp	56	2.800	11:02:14		0		+1800	28º	28º		
30	Tmp	58	3.960	11:04:21		0		+1800	28º	28º		
31	Tmp	61	0.350	11:06:25		0		+1800	28º	28º		
32	Tmp	63	1.200	11:07:45		0		+1800	28º	28º		
33	Tmp	66	2.200	11:09:07		0		+1800	28º	28º		
34	Tmp	67	4.050	11:11:34		0		+1800	28º	28º		
35	Tmp	71	1.180	11:15:48		0		+1800	28º	28º		
36	Tmp	73	2.330	11:17:18		0		+1800	28º	28º		
37	Tmp	73	4.040	11:19:52		0		+1800	28º	28º		
38	Tmp	77	1.300	11:38:08		0		+1800	28º	28º		
39	Tmp	78	0.470	11:41:36		0		+1800	28º	28º		
40	Tmp	84	4.570	11:47:29		0		+1800	28º	28º		
41	Tmp	85	4.930	11:48:02		0		+1800	28º	28º		
42	Tmp	89	0.950	11:52:16		0		+1800	28º	28º		
43	Tmp	89	2.830	11:54:50		0		+1800	28º	28º		
44	Tmp	91	3.650	11:56:14		0		+1800	28º	28º		
45	Tmp	91	4.480	11:58:18		0		+1800	28º	28º		
46	Tmp	92	1.500	12:00:26		0		+1800	28º	28º		

Etapa A										
Num	91	Pen	0	PCZ	0	Total PP	82800	PG	0	
47	Tmp	100	3.560	12:42:29		0		+1800	28º	28º
48	Tmp	101	0.580	12:44:23		0		+1800	27º	28º
49	Tmp	102	3.250	12:48:04		0		+1800	27º	28º
50	Tmp	104	3.900	12:49:05		0		+1800	27º	28º
51	Tmp	106	1.620	12:51:22		0		+1800	27º	28º
52	Tmp	107	2.580	12:52:38		0		+1800	27º	28º
53	Tmp	107	5.860	12:56:34		0		+1800	28º	28º
54	Tmp	111	2.260	13:01:00		0		+1800	28º	28º
55	Tmp	111	2.820	13:01:48		0		+1800	28º	28º
61	Tmp	116	0.100	13:26:11		0		+1800	27º	28º
62	Tmp	118	5.100	13:32:10		0		+1800	27º	28º
63	Tmp	119	1.350	13:34:48		0		+1800	27º	28º
64	Tmp	121	2.940	13:37:01		0		+1800	27º	28º
65	Tmp	122	3.810	13:38:50		0		+1800	27º	28º

66	Tmp	122	4.260	13:39:44		0		+1800	27º	28º
67	Tmp	123	0.080	13:40:47		0		+1800	27º	28º
68	Tmp	125	1.180	13:47:18		0		+1800	27º	28º
69	Tmp	126	3.000	13:49:42		0		+1800	27º	28º
70	Tmp	128	0.020	13:50:53		0		+1800	27º	28º
71	Tmp	130	0.960	13:52:40		0		+1800	27º	28º
72	Tmp	131	2.300	13:55:04		0		+1800	27º	28º
73	Tmp	134	3.920	13:57:59		0		+1800	27º	28º
74	Tmp	136	0.840	14:01:40		0		+1800	27º	28º
75	Tmp	138	3.300	14:05:31		0		+1800	27º	28º
76	Tmp	138	3.800	14:06:46		0		+1800	27º	28º
77	Tmp	139	4.620	14:08:29		0		+1800	27º	28º
78	Tmp	142	1.100	14:10:40		0		+1800	27º	28º
79	Tmp	144	0.450	14:14:59		0		+1800	27º	28º
80	Tmp	145	1.500	14:16:56		0		+1800	27º	28º
81	Tmp	146	2.800	14:18:41		0		+1800	27º	28º
82	Tmp	149	0.500	14:22:01		0		+1800	26º	28º
83	Tmp	149	0.910	14:22:37		0		+1800	26º	28º
84	Tmp	149	1.500	14:23:27		0		+1800	26º	28º
85	Tmp	149	2.400	14:24:44		0		+1800	26º	28º
86	Tmp	149	3.550	14:26:23		0		+1800	26º	28º
87	Tmp	150	0.800	14:28:26		0		+1800	27º	28º
88	Tmp	151	1.820	14:30:05		0		+1800	27º	28º
89	Tmp	153	3.010	14:32:10		0		+1800	27º	28º

Etapa B											
Num	91	Pen	0	PCZ	0	Total PP	68400	PG	0		
Num	91	A PG	0	NC	B PG	0	NC	Tot PG	0	Col.	28º



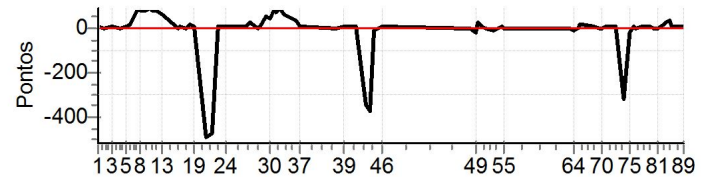
Cronometragem TOTEM com Paolo Mussalém

N	u	m	94 / Jan Riva dos Santos Ramos							
			Cat / NL / Largada / NOVATO / 100 / 09:30:00							
			Santo Antonio de Jesus							
PC	TP	TRC	KmPC	Ideal	Passagem	Pen	Erro	Pontos	NoPC	AtePC
1	Tmp	3	2.050	09:42:47	09:42:52	0	5s	+5	12°	12°
2	Tmp	6	3.930	09:45:35	09:45:36	0	1s	+1	3°	4°
3	Tmp	8	1.880	09:50:12	09:50:17	0	5s	+5	9°	3°
4	Tmp	8	4.850	09:53:55	09:53:54	0	1s	-3	7°	1°
5	Tmp	11	1.450	09:57:01	09:57:10	0	9s	+9	15°	2°
6	Tmp	12	2.920	09:59:07	09:59:21	0	14s	+14	12°	4°
7	Tmp	15	0.660	10:02:40	10:04:04	0	1m24s	+84	18°	14°
8	Tmp	16	1.650	10:04:06	10:05:22	0	1m16s	+76	18°	15°
9	Tmp	16	3.370	10:06:34	10:07:56	0	1m22s	+82	18°	15°
10	Tmp	18	1.300	10:08:43	10:10:10	0	1m27s	+87	18°	16°
11	Tmp	19	2.080	10:09:57	10:11:19	0	1m22s	+82	18°	17°
12	Tmp	21	3.600	10:11:58	10:13:14	0	1m16s	+76	17°	17°
13	Tmp	22	5.500	10:15:00	10:16:00	0	1m00s	+60	17°	17°
14	Tmp	28	3.000	10:21:56	10:22:01	0	5s	+5	5°	16°
15	Tmp	28	3.560	10:22:52	10:22:52	0	0s	+0	1°	15°
16	Tmp	30	0.250	10:24:23	10:24:29	0	6s	+6	7°	14°
17	Tmp	31	1.940	10:26:53	10:26:51	0	2s	-6	10°	14°
18	Tmp	33	3.580	10:29:13	10:29:27	0	14s	+14	10°	14°
19	Tmp	33	4.250	10:30:39	10:30:42	0	3s	+3	5°	14°
20	Tmp	36	2.130	10:36:35	10:33:51	0	2m44s	-492	23°	18°
21	Tmp	38	1.250	10:40:21	10:37:44	0	2m37s	-471	23°	19°
22	Tmp	39	2.670	10:42:38	10:42:44	0	6s	+6	12°	19°
23	Tmp	41	1.980	10:45:30	10:45:36	0	6s	+6	11°	19°
24	Tmp	41	2.860	10:47:04	10:47:08	0	4s	+4	10°	19°
25	Tmp	47	1.570	10:56:32	10:56:35	0	3s	+3	10°	19°
26	Tmp	49	3.270	10:59:00	10:59:27	0	27s	+27	16°	19°
27	Tmp	52	0.330	11:02:39	11:02:39	0	0s	+0	3°	19°
28	Tmp	52	1.000	11:03:54	11:03:57	0	3s	+3	9°	19°
29	Tmp	56	2.800	11:06:44	11:07:31	0	47s	+47	19°	19°
30	Tmp	58	3.960	11:08:51	11:09:31	0	40s	+40	20°	19°
31	Tmp	61	0.350	11:10:55	11:12:12	0	1m17s	+77	22°	19°
32	Tmp	63	1.200	11:12:15	11:13:24	0	1m09s	+69	22°	19°
33	Tmp	66	2.200	11:13:37	11:15:01	0	1m24s	+84	21°	19°
34	Tmp	67	4.050	11:16:04	11:17:07	0	1m03s	+63	21°	19°
35	Tmp	71	1.180	11:20:18	11:21:01	0	43s	+43	20°	20°
36	Tmp	73	2.330	11:21:48	11:22:22	0	34s	+34	19°	20°
37	Tmp	73	4.040	11:24:22	11:24:29	0	7s	+7	15°	20°
38	Tmp	77	1.300	11:42:38	11:42:36	0	2s	-6	10°	20°
39	Tmp	78	0.470	11:46:06	11:46:14	0	8s	+8	16°	19°
40	Tmp	84	4.570	11:51:59	11:52:05	0	6s	+6	7°	19°
41	Tmp	85	4.930	11:52:32	11:52:37	0	5s	+5	7°	19°
42	Tmp	89	0.950	11:56:46	11:54:49	0	1m57s	-351	23°	20°
43	Tmp	89	2.830	11:59:20	11:57:14	0	2m06s	-378	23°	20°
44	Tmp	91	3.650	12:00:44	12:00:41	0	3s	-9	12°	20°
45	Tmp	91	4.480	12:02:48	12:02:47	0	1s	-3	7°	20°
46	Tmp	92	1.500	12:04:56	12:05:00	0	4s	+4	9°	20°

Etapa A		Num	94	Pen	0	PCZ	2	Total PP	2864	PG	1
47	Tmp	100	3.560	12:46:59	12:47:00	0	1s	+1	3°	3°	
48	Tmp	101	0.580	12:48:53	12:48:53	0	0s	+0	2°	2°	
49	Tmp	102	3.250	12:52:34	12:52:28	0	6s	-18	17°	15°	
50	Tmp	104	3.900	12:53:35	12:53:55	0	20s	+20	16°	14°	
51	Tmp	106	1.620	12:55:52	12:55:56	0	4s	+4	7°	12°	
52	Tmp	107	2.580	12:57:08	12:57:09	0	1s	+1	1°	12°	
53	Tmp	107	5.860	13:01:04	13:01:01	0	3s	-9	13°	12°	
54	Tmp	111	2.260	13:05:30	13:05:32	0	2s	+2	13°	12°	
55	Tmp	111	2.820	13:06:18	13:06:19	0	1s	+1	2°	12°	
61	Tmp	116	0.100	13:30:41	13:30:41	0	0s	+0	3°	12°	
62	Tmp	118	5.100	13:36:40	13:36:39	0	1s	-3	8°	10°	
63	Tmp	119	1.350	13:39:18	13:39:18	0	0s	+0	4°	10°	
64	Tmp	121	2.940	13:41:31	13:41:28	0	3s	-9	10°	9°	
65	Tmp	122	3.810	13:43:20	13:43:19	0	1s	-3	5°	8°	

66	Tmp	122	4.260	13:44:14	13:44:31	0	17s	+17	3°	7°
67	Tmp	123	0.080	13:45:17	13:45:29	0	12s	+12	3°	7°
68	Tmp	125	1.180	13:51:48	13:51:58	0	10s	+10	17°	7°
69	Tmp	126	3.000	13:54:12	13:54:10	0	2s	-6	9°	7°
70	Tmp	128	0.020	13:55:23	13:55:24	0	1s	+1	4°	7°
71	Tmp	130	0.960	13:57:10	13:57:19	0	9s	+9	10°	6°
72	Tmp	131	2.300	13:59:34	13:59:41	0	7s	+7	6°	4°
73	Tmp	134	3.920	14:02:29	14:02:31	0	2s	+2	3°	3°
74	Tmp	136	0.840	14:06:10	14:04:22	0	1m48s	-324	22°	13°
75	Tmp	138	3.300	14:10:01	14:09:55	0	6s	-18	16°	13°
76	Tmp	138	3.800	14:11:16	14:11:22	0	6s	+6	6°	13°
77	Tmp	139	4.620	14:12:59	14:12:57	0	2s	-6	10°	13°
78	Tmp	142	1.100	14:15:10	14:15:17	0	7s	+7	11°	13°
79	Tmp	144	0.450	14:19:29	14:19:33	0	4s	+4	11°	13°
80	Tmp	145	1.500	14:21:26	14:21:27	0	1s	+1	6°	13°
81	Tmp	146	2.800	14:23:11	14:23:11	0	0s	+0	1°	13°
82	Tmp	149	0.500	14:26:31	14:26:42	0	11s	+11	9°	12°
83	Tmp	149	0.910	14:27:07	14:27:19	0	12s	+12	7°	12°
84	Tmp	149	1.500	14:27:57	14:28:25	0	28s	+28	9°	11°
85	Tmp	149	2.400	14:29:14	14:29:51	0	37s	+37	12°	11°
86	Tmp	149	3.550	14:30:53	14:31:01	0	8s	+8	12°	11°
87	Tmp	150	0.800	14:32:56	14:33:01	0	5s	+5	8°	11°
88	Tmp	151	1.820	14:34:35	14:34:42	0	7s	+7	7°	11°
89	Tmp	153	3.010	14:36:40	14:36:43	0	3s	+3	6°	11°

Etapa B	Num	94	Pen	0	PCZ	4	Total PP	612	PG	10	
Num	100	A PG	1	20°	B PG	10	11°	Tot PG	11	Col.	16°



Cronometragem TOTEM com Paolo Mussalém

N	u	m	95 / Francin Jose de Sousa									
			Cat / NL / Largada		NOVATO / 96 / 09:28:00							
			Feira de Santana									
PC	TP	TRC	KmPC	Ideal	Passagem	Pen	Erro	Pontos	NoPC	AtePC		
1	Tmp	3	2.050	09:40:47	09:40:16	0	31s	-93	23°	23°		
2	Tmp	6	3.930	09:43:35	09:42:56	0	39s	-117	21°	21°		
3	Tmp	8	1.880	09:48:12	09:48:59	0	47s	+47	20°	21°		
4	Tmp	8	4.850	09:51:55	09:51:53	0	2s	-6	11°	21°		
5	Tmp	11	1.450	09:55:01	09:55:13	0	12s	+12	18°	21°		
6	Tmp	12	2.920	09:57:07	09:57:32	0	25s	+25	17°	20°		
7	Tmp	15	0.660	10:00:40	10:01:12	0	32s	+32	13°	19°		
8	Tmp	16	1.650	10:02:06	10:02:31	0	25s	+25	13°	19°		
9	Tmp	16	3.370	10:04:34	10:05:03	0	29s	+29	12°	18°		
10	Tmp	18	1.300	10:06:43	10:07:11	0	28s	+28	11°	17°		
11	Tmp	19	2.080	10:07:57	10:08:26	0	29s	+29	11°	16°		
12	Tmp	21	3.600	10:09:58	10:10:29	0	31s	+31	13°	16°		
13	Tmp	22	5.500	10:13:00	10:13:24	0	24s	+24	12°	15°		
14	Tmp	28	3.000	10:19:56	10:22:44	0	2m48s	+168	21°	17°		
15	Tmp	28	3.560	10:20:52	10:23:44	0	2m52s	+172	21°	18°		
16	Tmp	30	0.250	10:22:23	10:25:10	0	2m47s	+167	21°	19°		
17	Tmp	31	1.940	10:24:53	10:27:15	0	2m22s	+142	21°	19°		
18	Tmp	33	3.580	10:27:13	10:29:45	0	2m32s	+152	20°	19°		
19	Tmp	33	4.250	10:28:39	10:31:00	0	2m21s	+141	21°	19°		
20	Tmp	36	2.130	10:34:35	10:34:39	0	4s	+4	14°	19°		
21	Tmp	38	1.250	10:38:21	10:38:24	0	3s	+3	10°	18°		
22	Tmp	39	2.670	10:40:38	10:40:40	0	2s	+2	4°	18°		
23	Tmp	41	1.980	10:43:30	10:43:34	0	4s	+4	8°	18°		
24	Tmp	41	2.860	10:45:04	10:45:03	0	1s	-3	7°	18°		
25	Tmp	47	1.570	10:54:32	10:54:35	0	3s	+3	11°	18°		
26	Tmp	49	3.270	10:57:00	10:57:08	0	8s	+8	12°	18°		
27	Tmp	52	0.330	11:00:39	11:00:43	0	4s	+4	8°	18°		
28	Tmp	52	1.000	11:01:54	11:02:09	0	15s	+15	18°	18°		
29	Tmp	56	2.800	11:04:44	11:04:48	0	4s	+4	9°	18°		
30	Tmp	58	3.960	11:06:51	11:06:50	0	1s	-3	9°	18°		
31	Tmp	61	0.350	11:08:55	11:09:34	0	39s	+39	18°	18°		
32	Tmp	63	1.200	11:10:15	11:10:42	0	27s	+27	18°	18°		
33	Tmp	66	2.200	11:11:37	11:12:01	0	24s	+24	17°	18°		
34	Tmp	67	4.050	11:14:04	11:14:02	0	2s	-6	11°	18°		
35	Tmp	71	1.180	11:18:18	11:18:21	0	3s	+3	9°	18°		
36	Tmp	73	2.330	11:19:48	11:19:49	0	1s	+1	3°	18°		
37	Tmp	73	4.040	11:22:22	11:22:21	0	1s	-3	12°	18°		
38	Tmp	77	1.300	11:40:38	11:40:37	0	1s	-3	8°	18°		
39	Tmp	78	0.470	11:44:06	11:44:06	0	0s	+0	3°	18°		
40	Tmp	84	4.570	11:49:59	11:50:15	0	16s	+16	22°	18°		
41	Tmp	85	4.930	11:50:32	11:50:47	0	15s	+15	20°	18°		
42	Tmp	89	0.950	11:54:46	11:54:48	0	2s	+2	8°	18°		
43	Tmp	89	2.830	11:57:20	11:57:18	0	2s	-6	14°	18°		
44	Tmp	91	3.650	11:58:44	11:58:43	0	1s	-3	3°	18°		
45	Tmp	91	4.480	12:00:48	12:00:55	0	7s	+7	17°	18°		
46	Tmp	92	1.500	12:02:56	12:03:00	0	4s	+4	10°	18°		

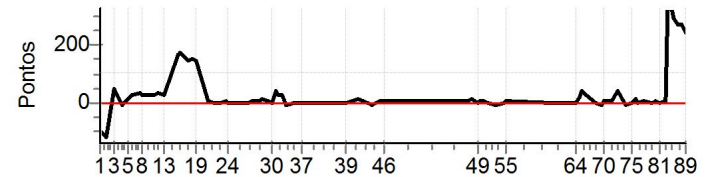
Etapa A	Num	95	Pen	0	PCZ	1	Total PP	1652	PG	3
---------	-----	----	-----	---	-----	---	----------	------	----	---

47	Tmp	100	3.560	12:44:59	12:45:04	0	5s	+5	15°	15°
48	Tmp	101	0.580	12:46:53	12:47:05	0	12s	+12	21°	18°
49	Tmp	102	3.250	12:50:34	12:50:34	0	0s	+0	3°	11°
50	Tmp	104	3.900	12:51:35	12:51:44	0	9s	+9	9°	11°
51	Tmp	106	1.620	12:53:52	12:53:59	0	7s	+7	14°	11°
52	Tmp	107	2.580	12:55:08	12:55:11	0	3s	+3	8°	10°
53	Tmp	107	5.860	12:59:04	12:59:01	0	3s	-9	15°	11°
54	Tmp	111	2.260	13:03:30	13:03:31	0	1s	+1	10°	11°
55	Tmp	111	2.820	13:04:18	13:04:22	0	4s	+4	11°	10°
61	Tmp	116	0.100	13:28:41	13:28:42	0	1s	+1	9°	9°
62	Tmp	118	5.100	13:34:40	13:34:43	0	3s	+3	10°	8°
63	Tmp	119	1.350	13:37:18	13:37:19	0	1s	+1	8°	7°
64	Tmp	121	2.940	13:39:31	13:39:31	0	0s	+0	3°	7°
65	Tmp	122	3.810	13:41:20	13:41:41	0	21s	+21	16°	9°

66	Tmp	122	4.260	13:42:14	13:42:52	0	38s	+38	12°	8°
67	Tmp	123	0.080	13:43:17	13:43:53	0	36s	+36	12°	8°
68	Tmp	125	1.180	13:49:48	13:49:49	0	1s	+1	5°	8°
69	Tmp	126	3.000	13:52:12	13:52:10	0	2s	-6	10°	8°
70	Tmp	128	0.020	13:53:23	13:53:28	0	5s	+5	13°	8°
71	Tmp	130	0.960	13:55:10	13:55:16	0	6s	+6	9°	8°
72	Tmp	131	2.300	13:57:34	13:57:38	0	4s	+4	2°	8°
73	Tmp	134	3.920	14:00:29	14:01:07	0	38s	+38	15°	9°
74	Tmp	136	0.840	14:04:10	14:04:07	0	3s	-9	12°	7°
75	Tmp	138	3.300	14:08:01	14:08:00	0	1s	-3	6°	7°
76	Tmp	138	3.800	14:09:16	14:09:27	0	11s	+11	13°	7°
77	Tmp	139	4.620	14:10:59	14:11:01	0	2s	+2	5°	7°
78	Tmp	142	1.100	14:13:10	14:13:14	0	4s	+4	7°	7°
79	Tmp	144	0.450	14:17:29	14:17:31	0	2s	+2	7°	7°
80	Tmp	145	1.500	14:19:26	14:19:30	0	4s	+4	14°	7°
81	Tmp	146	2.800	14:21:11	14:21:10	0	1s	-3	9°	7°
82	Tmp	149	0.500	14:24:31	14:24:40	0	9s	+9	5°	7°
83	Tmp	149	0.910	14:25:07	14:25:19	0	12s	+12	8°	7°
84	Tmp	149	1.500	14:25:57	14:31:20	0	5m23s	+323	20°	12°
85	Tmp	149	2.400	14:27:14	14:32:36	0	5m22s	+322	20°	14°
86	Tmp	149	3.550	14:28:53	14:33:39	0	4m46s	+286	20°	15°
87	Tmp	150	0.800	14:30:56	14:35:21	0	4m25s	+265	21°	15°
88	Tmp	151	1.820	14:32:35	14:37:01	0	4m26s	+266	21°	16°
89	Tmp	153	3.010	14:34:40	14:38:39	0	3m59s	+239	21°	17°

Etapa B	Num	95	Pen	0	PCZ	2	Total PP	1970	PG	4
---------	-----	----	-----	---	-----	---	----------	------	----	---

Num	96	A PG	3	18°	B PG	4	17°	Tot PG	7	Col.	19°
-----	----	------	---	-----	------	---	-----	--------	---	------	-----



Cronometragem TOTEM com Paolo Mussalém

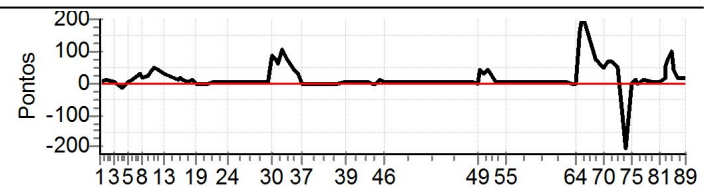
N	u	m	96 / Misael Araujo Amariz									
			Cat / NL / Largada		NOVATO / 110 / 09:35:00							
			Petrolina									
PC	TP	TRC	KmPC	Ideal	Passagem	Pen	Erro	Pontos	NoPC	AtePC		
1	Tmp	3	2.050	09:47:47	09:47:50	0	3s	+3	4°	4°		
2	Tmp	6	3.930	09:50:35	09:50:44	0	9s	+9	11°	11°		
3	Tmp	8	1.880	09:55:12	09:55:19	0	7s	+7	10°	9°		
4	Tmp	8	4.850	09:58:55	09:58:50	0	5s	-15	15°	11°		
5	Tmp	11	1.450	10:02:01	10:02:07	0	6s	+6	7°	11°		
6	Tmp	12	2.920	10:04:07	10:04:18	0	11s	+11	8°	10°		
7	Tmp	15	0.660	10:07:40	10:08:07	0	27s	+27	11°	8°		
8	Tmp	16	1.650	10:09:06	10:09:26	0	20s	+20	10°	8°		
9	Tmp	16	3.370	10:11:34	10:11:59	0	25s	+25	10°	8°		
10	Tmp	18	1.300	10:13:43	10:14:28	0	45s	+45	14°	10°		
11	Tmp	19	2.080	10:14:57	10:15:43	0	46s	+46	14°	11°		
12	Tmp	21	3.600	10:16:58	10:17:41	0	43s	+43	14°	11°		
13	Tmp	22	5.500	10:20:00	10:20:32	0	32s	+32	13°	11°		
14	Tmp	28	3.000	10:26:56	10:27:10	0	14s	+14	12°	11°		
15	Tmp	28	3.560	10:27:52	10:28:07	0	15s	+15	14°	11°		
16	Tmp	30	0.250	10:29:23	10:29:35	0	12s	+12	13°	11°		
17	Tmp	31	1.940	10:31:53	10:31:56	0	3s	+3	2°	11°		
18	Tmp	33	3.580	10:34:13	10:34:27	0	14s	+14	9°	11°		
19	Tmp	33	4.250	10:35:39	10:35:40	0	1s	+1	2°	11°		
20	Tmp	36	2.130	10:41:35	10:41:36	0	1s	+1	4°	10°		
21	Tmp	38	1.250	10:45:21	10:45:23	0	2s	+2	4°	10°		
22	Tmp	39	2.670	10:47:38	10:47:41	0	3s	+3	7°	10°		
23	Tmp	41	1.980	10:50:30	10:50:34	0	4s	+4	6°	9°		
24	Tmp	41	2.860	10:52:04	10:52:06	0	2s	+2	4°	9°		
25	Tmp	47	1.570	11:01:32	11:01:35	0	3s	+3	8°	9°		
26	Tmp	49	3.270	11:04:00	11:04:05	0	5s	+5	6°	9°		
27	Tmp	52	0.330	11:07:39	11:07:41	0	2s	+2	5°	9°		
28	Tmp	52	1.000	11:08:54	11:08:56	0	2s	+2	4°	8°		
29	Tmp	56	2.800	11:11:44	11:11:50	0	6s	+6	10°	8°		
30	Tmp	58	3.960	11:13:51	11:15:20	0	1m29s	+89	22°	9°		
31	Tmp	61	0.350	11:15:55	11:17:07	0	1m12s	+72	21°	9°		
32	Tmp	63	1.200	11:17:15	11:18:18	0	1m03s	+63	21°	9°		
33	Tmp	66	2.200	11:18:37	11:20:20	0	1m43s	+103	22°	10°		
34	Tmp	67	4.050	11:21:04	11:22:22	0	1m18s	+78	22°	11°		
35	Tmp	71	1.180	11:25:18	11:25:59	0	41s	+41	19°	11°		
36	Tmp	73	2.330	11:26:48	11:27:17	0	29s	+29	18°	11°		
37	Tmp	73	4.040	11:29:22	11:29:21	0	1s	-3	11°	11°		
38	Tmp	77	1.300	11:47:38	11:47:37	0	1s	-3	5°	11°		
39	Tmp	78	0.470	11:51:06	11:51:08	0	2s	+2	7°	10°		
40	Tmp	84	4.570	11:56:59	11:57:06	0	7s	+7	9°	10°		
41	Tmp	85	4.930	11:57:32	11:57:39	0	7s	+7	10°	10°		
42	Tmp	89	0.950	12:01:46	12:01:51	0	5s	+5	16°	10°		
43	Tmp	89	2.830	12:04:20	12:04:21	0	1s	+1	5°	11°		
44	Tmp	91	3.650	12:05:44	12:05:45	0	1s	+1	1°	10°		
45	Tmp	91	4.480	12:07:48	12:07:56	0	8s	+8	18°	10°		
46	Tmp	92	1.500	12:09:56	12:10:02	0	6s	+6	13°	10°		

Etapa A		Num	96	Pen	0	PCZ	0	Total PP	896	PG	11
47	Tmp	100	3.560	12:51:59	12:52:04	0	5s	+5	13°	13°	
48	Tmp	101	0.580	12:53:53	12:53:57	0	4s	+4	12°	14°	
49	Tmp	102	3.250	12:57:34	12:57:35	0	1s	+1	5°	6°	
50	Tmp	104	3.900	12:58:35	12:59:20	0	45s	+45	19°	17°	
51	Tmp	106	1.620	13:00:52	13:01:23	0	31s	+31	19°	19°	
52	Tmp	107	2.580	13:02:08	13:02:51	0	43s	+43	19°	19°	
53	Tmp	107	5.860	13:06:04	13:06:10	0	6s	+6	8°	19°	
54	Tmp	111	2.260	13:10:30	13:10:34	0	4s	+4	17°	19°	
55	Tmp	111	2.820	13:11:18	13:11:22	0	4s	+4	10°	18°	
61	Tmp	116	0.100	13:35:41	13:35:43	0	2s	+2	11°	18°	
62	Tmp	118	5.100	13:41:40	13:41:46	0	6s	+6	18°	18°	
63	Tmp	119	1.350	13:44:18	13:44:18	0	0s	+0	2°	17°	
64	Tmp	121	2.940	13:46:31	13:46:31	0	0s	+0	1°	17°	
65	Tmp	122	3.810	13:48:20	13:51:05	0	2m45s	+165	22°	19°	

66	Tmp	122	4.260	13:49:14	13:52:34	0	3m20s	+200	22°	19°
67	Tmp	123	0.080	13:50:17	13:53:38	0	3m21s	+201	22°	20°
68	Tmp	125	1.180	13:56:48	13:58:02	0	1m14s	+74	19°	20°
69	Tmp	126	3.000	13:59:12	14:00:06	0	54s	+54	19°	20°
70	Tmp	128	0.020	14:00:23	14:01:15	0	52s	+52	19°	20°
71	Tmp	130	0.960	14:02:10	14:03:18	0	1m08s	+68	16°	19°
72	Tmp	131	2.300	14:04:34	14:05:42	0	1m08s	+68	16°	19°
73	Tmp	134	3.920	14:07:29	14:08:16	0	47s	+47	16°	17°
74	Tmp	136	0.840	14:11:10	14:10:02	0	1m08s	-204	18°	17°
75	Tmp	138	3.300	14:15:01	14:15:00	0	1s	-3	4°	17°
76	Tmp	138	3.800	14:16:16	14:16:29	0	13s	+13	14°	17°
77	Tmp	139	4.620	14:17:59	14:17:59	0	0s	+0	1°	17°
78	Tmp	142	1.100	14:20:10	14:20:21	0	11s	+11	14°	17°
79	Tmp	144	0.450	14:24:29	14:24:35	0	6s	+6	14°	17°
80	Tmp	145	1.500	14:26:26	14:26:31	0	5s	+5	16°	17°
81	Tmp	146	2.800	14:28:11	14:28:13	0	2s	+2	6°	17°
82	Tmp	149	0.500	14:31:31	14:31:48	0	17s	+17	14°	16°
83	Tmp	149	0.910	14:32:07	14:33:05	0	58s	+58	18°	16°
84	Tmp	149	1.500	14:32:57	14:34:11	0	1m14s	+74	16°	16°
85	Tmp	149	2.400	14:34:14	14:35:51	0	1m37s	+97	16°	16°
86	Tmp	149	3.550	14:35:53	14:36:34	0	41s	+41	16°	16°
87	Tmp	150	0.800	14:37:56	14:38:14	0	18s	+18	15°	16°
88	Tmp	151	1.820	14:39:35	14:39:55	0	20s	+20	13°	15°
89	Tmp	153	3.010	14:41:40	14:41:55	0	15s	+15	14°	15°

Etapa B	Num	96	Pen	0	PCZ	3	Total PP	1664	PG	6
---------	-----	----	-----	---	-----	---	----------	------	----	---

Num	110	A PG	11	10°	B PG	6	15°	Tot PG	17	Col.	13°
-----	-----	------	----	-----	------	---	-----	--------	----	------	-----



Cronometragem TOTEM com Paolo Mussalém

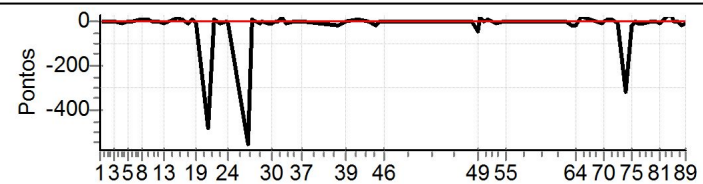
N	97	97 / Mauro Ricardo de Freitas Souza									
u	15°	Cat / NL / Largada NOVATO / 111 / 09:35:30									
m	15°	Feira de Santana									
PC	TP	TRC	KmPC	Ideal	Passagem	Pen	Erro	Pontos	NoPC	AtePC	
1	Tmp	3	2.050	09:48:17	09:48:18	0	1s	+1	2°	2°	
2	Tmp	6	3.930	09:51:05	09:51:07	0	2s	+2	5°	1°	
3	Tmp	8	1.880	09:55:42	09:55:44	0	2s	+2	2°	1°	
4	Tmp	8	4.850	09:59:25	09:59:21	0	4s	-12	13°	3°	
5	Tmp	11	1.450	10:02:31	10:02:34	0	3s	+3	2°	1°	
6	Tmp	12	2.920	10:04:37	10:04:40	0	3s	+3	4°	1°	
7	Tmp	15	0.660	10:08:10	10:08:15	0	5s	+5	6°	2°	
8	Tmp	16	1.650	10:09:36	10:09:48	0	12s	+12	7°	2°	
9	Tmp	16	3.370	10:12:04	10:12:09	0	5s	+5	5°	3°	
10	Tmp	18	1.300	10:14:13	10:14:12	0	1s	-3	2°	2°	
11	Tmp	19	2.080	10:15:27	10:15:27	0	0s	+0	1°	2°	
12	Tmp	21	3.600	10:17:28	10:17:28	0	0s	+0	1°	2°	
13	Tmp	22	5.500	10:20:30	10:20:28	0	2s	-6	6°	2°	
14	Tmp	28	3.000	10:27:26	10:27:41	0	15s	+15	14°	2°	
15	Tmp	28	3.560	10:28:22	10:28:30	0	8s	+8	11°	3°	
16	Tmp	30	0.250	10:29:53	10:29:58	0	5s	+5	3°	3°	
17	Tmp	31	1.940	10:32:23	10:32:20	0	3s	-9	12°	4°	
18	Tmp	33	3.580	10:34:43	10:34:53	0	10s	+10	4°	4°	
19	Tmp	33	4.250	10:36:09	10:36:06	0	3s	-9	10°	3°	
20	Tmp	36	2.130	10:42:05	10:39:24	0	2m41s	-483	22°	13°	
21	Tmp	38	1.250	10:45:51	10:46:00	0	9s	+9	19°	13°	
22	Tmp	39	2.670	10:48:08	10:48:04	0	4s	-12	17°	13°	
23	Tmp	41	1.980	10:51:00	10:51:02	0	2s	+2	1°	13°	
24	Tmp	41	2.860	10:52:34	10:52:31	0	3s	-9	14°	12°	
25	Tmp	47	1.570	11:02:02	10:58:57	0	3m05s	-555	23°	17°	
26	Tmp	49	3.270	11:04:30	11:04:37	0	7s	+7	10°	17°	
27	Tmp	52	0.330	11:08:09	11:08:07	0	2s	-6	9°	17°	
28	Tmp	52	1.000	11:09:24	11:09:23	0	1s	-3	8°	17°	
29	Tmp	56	2.800	11:12:14	11:12:10	0	4s	-12	13°	17°	
30	Tmp	58	3.960	11:14:21	11:14:19	0	2s	-6	12°	17°	
31	Tmp	61	0.350	11:16:25	11:16:29	0	4s	+4	10°	17°	
32	Tmp	63	1.200	11:17:45	11:17:45	0	0s	+0	1°	17°	
33	Tmp	66	2.200	11:19:07	11:19:24	0	17s	+17	15°	17°	
34	Tmp	67	4.050	11:21:34	11:21:31	0	3s	-9	14°	17°	
35	Tmp	71	1.180	11:25:48	11:25:50	0	2s	+2	5°	16°	
36	Tmp	73	2.330	11:27:18	11:27:21	0	3s	+3	6°	15°	
37	Tmp	73	4.040	11:29:52	11:29:51	0	1s	-3	10°	15°	
38	Tmp	77	1.300	11:48:08	11:48:03	0	5s	-15	20°	15°	
39	Tmp	78	0.470	11:51:36	11:51:36	0	0s	+0	2°	15°	
40	Tmp	84	4.570	11:57:29	11:57:38	0	9s	+9	16°	15°	
41	Tmp	85	4.930	11:58:02	11:58:12	0	10s	+10	16°	15°	
42	Tmp	89	0.950	12:02:16	12:02:15	0	1s	-3	9°	15°	
43	Tmp	89	2.830	12:04:50	12:04:46	0	4s	-12	18°	15°	
44	Tmp	91	3.650	12:06:14	12:06:08	0	6s	-18	17°	15°	
45	Tmp	91	4.480	12:08:18	12:08:18	0	0s	+0	1°	15°	
46	Tmp	92	1.500	12:10:26	12:10:30	0	4s	+4	7°	15°	

Etapa A	Num	97	Pen	0	PCZ	5	Total PP	1323	PG	6
47	Tmp	100	3.560	12:52:29	12:52:29	0	0s	+0	1°	1°
48	Tmp	101	0.580	12:54:23	12:54:24	0	1s	+1	5°	4°
49	Tmp	102	3.250	12:58:04	12:57:50	0	14s	-42	21°	19°
50	Tmp	104	3.900	12:59:05	12:59:23	0	18s	+18	15°	18°
51	Tmp	106	1.620	13:01:22	13:01:26	0	4s	+4	6°	17°
52	Tmp	107	2.580	13:02:38	13:02:44	0	6s	+6	11°	17°
53	Tmp	107	5.860	13:06:34	13:06:30	0	4s	-12	17°	17°
54	Tmp	111	2.260	13:11:00	13:11:01	0	1s	+1	9°	17°
55	Tmp	111	2.820	13:11:48	13:11:50	0	2s	+2	3°	17°
61	Tmp	116	0.100	13:36:11	13:36:10	0	1s	-3	13°	17°
62	Tmp	118	5.100	13:42:10	13:42:09	0	1s	-3	5°	16°
63	Tmp	119	1.350	13:44:48	13:44:43	0	5s	-15	19°	16°
64	Tmp	121	2.940	13:47:01	13:46:56	0	5s	-15	15°	16°
65	Tmp	122	3.810	13:48:50	13:48:58	0	8s	+8	9°	14°

66	Tmp	122	4.260	13:49:44	13:50:11	0	27s	+27	9°	12°
67	Tmp	123	0.080	13:50:47	13:51:09	0	22s	+22	9°	11°
68	Tmp	125	1.180	13:57:18	13:57:18	0	0s	+0	1°	11°
69	Tmp	126	3.000	13:59:42	13:59:38	0	4s	-12	17°	11°
70	Tmp	128	0.020	14:00:53	14:00:53	0	0s	+0	1°	11°
71	Tmp	130	0.960	14:02:40	14:02:45	0	5s	+5	4°	10°
72	Tmp	131	2.300	14:05:04	14:05:13	0	9s	+9	10°	10°
73	Tmp	134	3.920	14:07:59	14:07:56	0	3s	-9	9°	10°
74	Tmp	136	0.840	14:11:40	14:09:53	0	1m47s	-321	21°	14°
75	Tmp	138	3.300	14:15:31	14:15:24	0	7s	-21	17°	14°
76	Tmp	138	3.800	14:16:46	14:16:47	0	1s	+1	1°	14°
77	Tmp	139	4.620	14:18:29	14:18:25	0	4s	-12	16°	14°
78	Tmp	142	1.100	14:20:40	14:20:36	0	4s	-12	15°	14°
79	Tmp	144	0.450	14:24:59	14:25:00	0	1s	+1	2°	14°
80	Tmp	145	1.500	14:26:56	14:26:56	0	0s	+0	1°	14°
81	Tmp	146	2.800	14:28:41	14:28:39	0	2s	-6	13°	14°
82	Tmp	149	0.500	14:32:01	14:32:19	0	18s	+18	15°	13°
83	Tmp	149	0.910	14:32:37	14:32:53	0	16s	+16	11°	13°
84	Tmp	149	1.500	14:33:27	14:33:53	0	26s	+26	8°	13°
85	Tmp	149	2.400	14:34:44	14:35:10	0	26s	+26	7°	12°
86	Tmp	149	3.550	14:36:23	14:36:23	0	0s	+0	1°	12°
87	Tmp	150	0.800	14:38:26	14:38:29	0	3s	+3	3°	12°
88	Tmp	151	1.820	14:40:05	14:39:59	0	6s	-18	11°	12°
89	Tmp	153	3.010	14:42:10	14:42:07	0	3s	-9	13°	12°

Etapa B	Num	97	Pen	0	PCZ	5	Total PP	704	PG	9
---------	-----	----	-----	---	-----	---	----------	-----	----	---

Num	111	A PG	6	15°	B PG	9	12°	Tot PG	15	Col.	15°
-----	-----	------	---	-----	------	---	-----	--------	----	------	-----



Cronometragem TOTEM com Paolo Mussalém

N	103 / Lucas Mendonça Muniz									
	u	Cat / NL / Largada								
		NOVATO / 108 / 09:34:00								
m	6º Salvador									
	PC	TP	TRC	KmPC	Ideal	Passagem	Pen	Erro	Pontos	NoPC
1	Tmp	3	2.050	09:46:47	09:46:50	0	3s	+3	5º	5º
2	Tmp	6	3.930	09:49:35	09:49:44	0	9s	+9	12º	12º
3	Tmp	8	1.880	09:54:12	09:54:20	0	8s	+8	11º	10º
4	Tmp	8	4.850	09:57:55	09:57:58	0	3s	+3	6º	8º
5	Tmp	11	1.450	10:01:01	10:01:09	0	8s	+8	12º	8º
6	Tmp	12	2.920	10:03:07	10:03:23	0	16s	+16	13º	7º
7	Tmp	15	0.660	10:06:40	10:07:36	0	56s	+56	17º	12º
8	Tmp	16	1.650	10:08:06	10:08:56	0	50s	+50	17º	14º
9	Tmp	16	3.370	10:10:34	10:11:39	0	1m05s	+65	17º	14º
10	Tmp	18	1.300	10:12:43	10:13:54	0	1m11s	+71	16º	14º
11	Tmp	19	2.080	10:13:57	10:15:04	0	1m07s	+67	16º	15º
12	Tmp	21	3.600	10:15:58	10:17:01	0	1m03s	+63	16º	14º
13	Tmp	22	5.500	10:19:00	10:19:56	0	56s	+56	16º	14º
14	Tmp	28	3.000	10:25:56	10:26:27	0	31s	+31	16º	14º
15	Tmp	28	3.560	10:26:52	10:27:24	0	32s	+32	16º	13º
16	Tmp	30	0.250	10:28:23	10:28:47	0	24s	+24	16º	13º
17	Tmp	31	1.940	10:30:53	10:30:57	0	4s	+4	5º	13º
18	Tmp	33	3.580	10:33:13	10:33:21	0	8s	+8	3º	13º
19	Tmp	33	4.250	10:34:39	10:34:33	0	6s	-18	13º	13º
20	Tmp	36	2.130	10:40:35	10:40:35	0	0s	+0	1º	12º
21	Tmp	38	1.250	10:44:21	10:44:22	0	1s	+1	2º	12º
22	Tmp	39	2.670	10:46:38	10:46:39	0	1s	+1	2º	12º
23	Tmp	41	1.980	10:49:30	10:49:39	0	9s	+9	14º	12º
24	Tmp	41	2.860	10:51:04	10:51:06	0	2s	+2	5º	11º
25	Tmp	47	1.570	11:00:32	11:00:34	0	2s	+2	5º	10º
26	Tmp	49	3.270	11:03:00	11:03:26	0	26s	+26	15º	10º
27	Tmp	52	0.330	11:06:39	11:06:33	0	6s	-18	18º	10º
28	Tmp	52	1.000	11:07:54	11:07:58	0	4s	+4	10º	10º
29	Tmp	56	2.800	11:10:44	11:10:44	0	0s	+0	1º	10º
30	Tmp	58	3.960	11:12:51	11:12:55	0	4s	+4	10º	10º
31	Tmp	61	0.350	11:14:55	11:15:01	0	6s	+6	12º	10º
32	Tmp	63	1.200	11:16:15	11:16:19	0	4s	+4	11º	10º
33	Tmp	66	2.200	11:17:37	11:17:46	0	9s	+9	7º	9º
34	Tmp	67	4.050	11:20:04	11:20:04	0	0s	+0	1º	9º
35	Tmp	71	1.180	11:24:18	11:24:23	0	5s	+5	14º	9º
36	Tmp	73	2.330	11:25:48	11:25:53	0	5s	+5	14º	9º
37	Tmp	73	4.040	11:28:22	11:28:24	0	2s	+2	6º	9º
38	Tmp	77	1.300	11:46:38	11:46:39	0	1s	+1	1º	9º
39	Tmp	78	0.470	11:50:06	11:50:09	0	3s	+3	9º	9º
40	Tmp	84	4.570	11:55:59	11:56:09	0	10s	+10	17º	9º
41	Tmp	85	4.930	11:56:32	11:56:39	0	7s	+7	11º	9º
42	Tmp	89	0.950	12:00:46	12:00:50	0	4s	+4	11º	9º
43	Tmp	89	2.830	12:03:20	12:03:19	0	1s	-3	10º	9º
44	Tmp	91	3.650	12:04:44	12:04:39	0	5s	-15	15º	9º
45	Tmp	91	4.480	12:06:48	12:06:53	0	5s	+5	11º	9º
46	Tmp	92	1.500	12:08:56	12:09:00	0	4s	+4	8º	9º

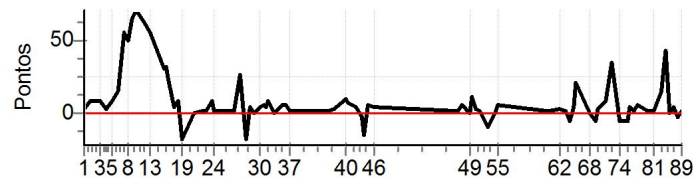
Etapa A	Num	103	Pen	0	PCZ	3	Total PP	742	PG	12
---------	-----	-----	-----	---	-----	---	----------	-----	----	----

47	Tmp	100	3.560	12:50:59	12:51:01	0	2s	+2	7º	7º
48	Tmp	101	0.580	12:52:53	12:52:58	0	5s	+5	13º	9º
49	Tmp	102	3.250	12:56:34	12:56:34	0	0s	+0	1º	1º
50	Tmp	104	3.900	12:57:35	12:57:46	0	11s	+11	12º	5º
51	Tmp	106	1.620	12:59:52	12:59:55	0	3s	+3	2º	3º
52	Tmp	107	2.580	13:01:08	13:01:10	0	2s	+2	3º	1º
53	Tmp	107	5.860	13:05:04	13:05:01	0	3s	-9	12º	4º
54	Tmp	111	2.260	13:09:30	13:09:32	0	2s	+2	11º	8º
55	Tmp	111	2.820	13:10:18	13:10:24	0	6s	+6	16º	8º
61	Tmp	116	0.100	13:34:41	13:34:42	0	1s	+1	8º	6º
62	Tmp	118	5.100	13:40:40	13:40:43	0	3s	+3	6º	5º
63	Tmp	119	1.350	13:43:18	13:43:19	0	1s	+1	6º	3º
64	Tmp	121	2.940	13:45:31	13:45:29	0	2s	-6	7º	3º
65	Tmp	122	3.810	13:47:20	13:47:24	0	4s	+4	6º	5º

66	Tmp	122	4.260	13:48:14	13:48:35	0	21s	+21	4º	2º
67	Tmp	123	0.080	13:49:17	13:49:35	0	18s	+18	6º	4º
68	Tmp	125	1.180	13:55:48	13:55:48	0	0s	+0	2º	3º
69	Tmp	126	3.000	13:58:12	13:58:10	0	2s	-6	8º	4º
70	Tmp	128	0.020	13:59:23	13:59:26	0	3s	+3	7º	4º
71	Tmp	130	0.960	14:01:10	14:01:16	0	6s	+6	7º	3º
72	Tmp	131	2.300	14:03:34	14:03:42	0	8s	+8	8º	3º
73	Tmp	134	3.920	14:06:29	14:07:04	0	35s	+35	14º	5º
74	Tmp	136	0.840	14:10:10	14:10:08	0	2s	-6	8º	4º
75	Tmp	138	3.300	14:14:01	14:13:59	0	2s	-6	7º	4º
76	Tmp	138	3.800	14:15:16	14:15:20	0	4s	+4	4º	4º
77	Tmp	139	4.620	14:16:59	14:17:00	0	1s	+1	3º	3º
78	Tmp	142	1.100	14:19:10	14:19:15	0	5s	+5	8º	4º
79	Tmp	144	0.450	14:23:29	14:23:31	0	2s	+2	5º	3º
80	Tmp	145	1.500	14:25:26	14:25:28	0	2s	+2	7º	3º
81	Tmp	146	2.800	14:27:11	14:27:12	0	1s	+1	3º	3º
82	Tmp	149	0.500	14:30:31	14:30:47	0	16s	+16	13º	4º
83	Tmp	149	0.910	14:31:07	14:31:24	0	17s	+17	13º	4º
84	Tmp	149	1.500	14:31:57	14:32:28	0	31s	+31	10º	5º
85	Tmp	149	2.400	14:33:14	14:33:57	0	43s	+43	13º	6º
86	Tmp	149	3.550	14:34:53	14:34:53	0	0s	+0	2º	6º
87	Tmp	150	0.800	14:36:56	14:37:00	0	4s	+4	4º	6º
88	Tmp	151	1.820	14:38:35	14:38:34	0	1s	-3	2º	6º
89	Tmp	153	3.010	14:40:40	14:40:42	0	2s	+2	3º	6º

Etapa B	Num	103	Pen	0	PCZ	3	Total PP	295	PG	15
---------	-----	-----	-----	---	-----	---	----------	-----	----	----

Num	108	A PG	12	9º	B PG	15	6º	Tot PG	27	Col.	6º
-----	-----	------	----	----	------	----	----	--------	----	------	----



Cronometragem TOTEM com Paulo Mussalém

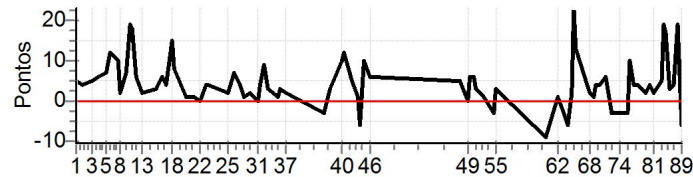
N	104 / Alex Peixoto									
	u	Cat / NL / Largada NOVATO / 102 / 09:31:00								
		m	2º Palmas							
PC	TP	TRC	KmPC	Ideal	Passagem	Pen	Erro	Pontos	NoPC	AtePC
1	Tmp	3	2.050	09:43:47	09:43:52	0	5s	+5	11º	11º
2	Tmp	6	3.930	09:46:35	09:46:39	0	4s	+4	9º	9º
3	Tmp	8	1.880	09:51:12	09:51:17	0	5s	+5	8º	5º
4	Tmp	8	4.850	09:54:55	09:55:01	0	6s	+6	10º	5º
5	Tmp	11	1.450	09:58:01	09:58:08	0	7s	+7	10º	4º
6	Tmp	12	2.920	10:00:07	10:00:19	0	12s	+12	9º	6º
7	Tmp	15	0.660	10:03:40	10:03:50	0	10s	+10	8º	5º
8	Tmp	16	1.650	10:05:06	10:05:08	0	2s	+2	2º	5º
9	Tmp	16	3.370	10:07:34	10:07:41	0	7s	+7	7º	5º
10	Tmp	18	1.300	10:09:43	10:10:02	0	19s	+19	8º	5º
11	Tmp	19	2.080	10:10:57	10:11:15	0	18s	+18	8º	5º
12	Tmp	21	3.600	10:12:58	10:13:04	0	6s	+6	6º	5º
13	Tmp	22	5.500	10:16:00	10:16:02	0	2s	+2	5º	5º
14	Tmp	28	3.000	10:22:56	10:22:59	0	3s	+3	3º	5º
15	Tmp	28	3.560	10:23:52	10:23:56	0	4s	+4	6º	5º
16	Tmp	30	0.250	10:25:23	10:25:29	0	6s	+6	6º	5º
17	Tmp	31	1.940	10:27:53	10:27:57	0	4s	+4	6º	5º
18	Tmp	33	3.580	10:30:13	10:30:28	0	15s	+15	12º	5º
19	Tmp	33	4.250	10:31:39	10:31:47	0	8s	+8	9º	5º
20	Tmp	36	2.130	10:37:35	10:37:36	0	1s	+1	6º	4º
21	Tmp	38	1.250	10:41:21	10:41:22	0	1s	+1	3º	4º
22	Tmp	39	2.670	10:43:38	10:43:38	0	0s	+0	1º	4º
23	Tmp	41	1.980	10:46:30	10:46:34	0	4s	+4	7º	4º
24	Tmp	41	2.860	10:48:04	10:48:08	0	4s	+4	9º	4º
25	Tmp	47	1.570	10:57:32	10:57:34	0	2s	+2	7º	4º
26	Tmp	49	3.270	11:00:00	11:00:07	0	7s	+7	11º	3º
27	Tmp	52	0.330	11:03:39	11:03:43	0	4s	+4	7º	3º
28	Tmp	52	1.000	11:04:54	11:04:55	0	1s	+1	1º	3º
29	Tmp	56	2.800	11:07:44	11:07:46	0	2s	+2	5º	3º
30	Tmp	58	3.960	11:09:51	11:09:52	0	1s	+1	5º	3º
31	Tmp	61	0.350	11:11:55	11:11:55	0	0s	+0	1º	3º
32	Tmp	63	1.200	11:13:15	11:13:19	0	4s	+4	12º	3º
33	Tmp	66	2.200	11:14:37	11:14:46	0	9s	+9	8º	3º
34	Tmp	67	4.050	11:17:04	11:17:07	0	3s	+3	9º	3º
35	Tmp	71	1.180	11:21:18	11:21:19	0	1s	+1	4º	3º
36	Tmp	73	2.330	11:22:48	11:22:51	0	3s	+3	9º	3º
37	Tmp	73	4.040	11:25:22	11:25:24	0	2s	+2	8º	3º
38	Tmp	77	1.300	11:43:38	11:43:37	0	1s	-3	7º	3º
39	Tmp	78	0.470	11:47:06	11:47:09	0	3s	+3	11º	3º
40	Tmp	84	4.570	11:52:59	11:53:09	0	10s	+10	18º	3º
41	Tmp	85	4.930	11:53:32	11:53:44	0	12s	+12	18º	4º
42	Tmp	89	0.950	11:57:46	11:57:51	0	5s	+5	17º	4º
43	Tmp	89	2.830	12:00:20	12:00:21	0	1s	+1	7º	4º
44	Tmp	91	3.650	12:01:44	12:01:42	0	2s	-6	6º	4º
45	Tmp	91	4.480	12:03:48	12:03:58	0	10s	+10	19º	4º
46	Tmp	92	1.500	12:05:56	12:06:02	0	6s	+6	15º	4º

Etapa A		Num	104	Pen	0	PCZ	2	Total PP	248	PG	18
47	Tmp	100	3.560	12:47:59	12:48:04	0	5s	+5	14º	14º	
48	Tmp	101	0.580	12:49:53	12:49:58	0	5s	+5	14º	16º	
49	Tmp	102	3.250	12:53:34	12:53:34	0	0s	+0	2º	5º	
50	Tmp	104	3.900	12:54:35	12:54:41	0	6s	+6	5º	3º	
51	Tmp	106	1.620	12:56:52	12:56:58	0	6s	+6	11º	5º	
52	Tmp	107	2.580	12:58:08	12:58:11	0	3s	+3	7º	4º	
53	Tmp	107	5.860	13:02:04	13:02:05	0	1s	+1	1º	1º	
54	Tmp	111	2.260	13:06:30	13:06:29	0	1s	-3	15º	3º	
55	Tmp	111	2.820	13:07:18	13:07:21	0	3s	+3	8º	2º	
61	Tmp	116	0.100	13:31:41	13:31:38	0	3s	-9	22º	7º	
62	Tmp	118	5.100	13:37:40	13:37:41	0	1s	+1	2º	3º	
63	Tmp	119	1.350	13:40:18	13:40:17	0	1s	-3	14º	4º	
64	Tmp	121	2.940	13:42:31	13:42:29	0	2s	-6	8º	4º	
65	Tmp	122	3.810	13:44:20	13:44:22	0	2s	+2	2º	2º	

66	Tmp	122	4.260	13:45:14	13:45:37	0	23s	+23	6º	3º
67	Tmp	123	0.080	13:46:17	13:46:30	0	13s	+13	4º	2º
68	Tmp	125	1.180	13:52:48	13:52:50	0	2s	+2	7º	2º
69	Tmp	126	3.000	13:55:12	13:55:13	0	1s	+1	3º	2º
70	Tmp	128	0.020	13:56:23	13:56:27	0	4s	+4	10º	2º
71	Tmp	130	0.960	13:58:10	13:58:14	0	4s	+4	3º	2º
72	Tmp	131	2.300	14:00:34	14:00:40	0	6s	+6	5º	2º
73	Tmp	134	3.920	14:03:29	14:03:28	0	1s	-3	5º	2º
74	Tmp	136	0.840	14:07:10	14:07:09	0	1s	-3	5º	2º
75	Tmp	138	3.300	14:11:01	14:11:00	0	1s	-3	5º	2º
76	Tmp	138	3.800	14:12:16	14:12:26	0	10s	+10	11º	2º
77	Tmp	139	4.620	14:13:59	14:14:03	0	4s	+4	7º	2º
78	Tmp	142	1.100	14:16:10	14:16:14	0	4s	+4	6º	2º
79	Tmp	144	0.450	14:20:29	14:20:31	0	2s	+2	6º	2º
80	Tmp	145	1.500	14:22:26	14:22:30	0	4s	+4	13º	2º
81	Tmp	146	2.800	14:24:11	14:24:13	0	2s	+2	7º	2º
82	Tmp	149	0.500	14:27:31	14:27:36	0	5s	+5	1º	2º
83	Tmp	149	0.910	14:28:07	14:28:12	0	5s	+5	1º	2º
84	Tmp	149	1.500	14:28:57	14:29:16	0	19s	+19	6º	2º
85	Tmp	149	2.400	14:30:14	14:30:31	0	17s	+17	6º	2º
86	Tmp	149	3.550	14:31:53	14:31:56	0	3s	+3	7º	2º
87	Tmp	150	0.800	14:33:56	14:34:00	0	4s	+4	5º	2º
88	Tmp	151	1.820	14:35:35	14:35:54	0	19s	+19	12º	2º
89	Tmp	153	3.010	14:37:40	14:37:38	0	2s	-6	12º	2º

Etapa B	Num	104	Pen	0	PCZ	1	Total PP	219	PG	22
---------	-----	-----	-----	---	-----	---	----------	-----	----	----

Num	102	A PG	18	4º	B PG	22	2º	Tot PG	40	Col.	2º
-----	-----	------	----	----	------	----	----	--------	----	------	----



Cronometragem TOTEM com Paolo Mussalém

N	u	m	105 / Jo/Eo Rafael Brito dos Santos									
			Cat / NL / Largada		NOVATO / 106 / 09:33:00							
			Camacari									
PC	TP	TRC	KmPC	Ideal	Passagem	Pen	Erro	Pontos	NoPC	AtePC		
1	Tmp	3	2.050	09:45:47		0		+1800	24°	24°		
2	Tmp	6	3.930	09:48:35		0		+1800	24°	24°		
3	Tmp	8	1.880	09:53:12		0		+1800	24°	24°		
4	Tmp	8	4.850	09:56:55		0		+1800	24°	24°		
5	Tmp	11	1.450	10:00:01		0		+1800	24°	24°		
6	Tmp	12	2.920	10:02:07		0		+1800	24°	24°		
7	Tmp	15	0.660	10:05:40		0		+1800	24°	24°		
8	Tmp	16	1.650	10:07:06		0		+1800	24°	24°		
9	Tmp	16	3.370	10:09:34		0		+1800	24°	24°		
10	Tmp	18	1.300	10:11:43		0		+1800	24°	24°		
11	Tmp	19	2.080	10:12:57		0		+1800	24°	24°		
12	Tmp	21	3.600	10:14:58		0		+1800	24°	24°		
13	Tmp	22	5.500	10:18:00		0		+1800	24°	24°		
14	Tmp	28	3.000	10:24:56		0		+1800	24°	24°		
15	Tmp	28	3.560	10:25:52		0		+1800	24°	24°		
16	Tmp	30	0.250	10:27:23		0		+1800	24°	24°		
17	Tmp	31	1.940	10:29:53		0		+1800	24°	24°		
18	Tmp	33	3.580	10:32:13		0		+1800	24°	24°		
19	Tmp	33	4.250	10:33:39		0		+1800	24°	24°		
20	Tmp	36	2.130	10:39:35		0		+1800	24°	24°		
21	Tmp	38	1.250	10:43:21		0		+1800	24°	24°		
22	Tmp	39	2.670	10:45:38		0		+1800	24°	24°		
23	Tmp	41	1.980	10:48:30		0		+1800	24°	24°		
24	Tmp	41	2.860	10:50:04		0		+1800	24°	24°		
25	Tmp	47	1.570	10:59:32		0		+1800	24°	24°		
26	Tmp	49	3.270	11:02:00		0		+1800	24°	24°		
27	Tmp	52	0.330	11:05:39		0		+1800	24°	24°		
28	Tmp	52	1.000	11:06:54		0		+1800	24°	24°		
29	Tmp	56	2.800	11:09:44		0		+1800	24°	24°		
30	Tmp	58	3.960	11:11:51		0		+1800	24°	24°		
31	Tmp	61	0.350	11:13:55		0		+1800	24°	24°		
32	Tmp	63	1.200	11:15:15		0		+1800	24°	24°		
33	Tmp	66	2.200	11:16:37		0		+1800	24°	24°		
34	Tmp	67	4.050	11:19:04		0		+1800	24°	24°		
35	Tmp	71	1.180	11:23:18		0		+1800	24°	24°		
36	Tmp	73	2.330	11:24:48		0		+1800	24°	24°		
37	Tmp	73	4.040	11:27:22		0		+1800	24°	24°		
38	Tmp	77	1.300	11:45:38		0		+1800	24°	24°		
39	Tmp	78	0.470	11:49:06		0		+1800	24°	24°		
40	Tmp	84	4.570	11:54:59		0		+1800	24°	24°		
41	Tmp	85	4.930	11:55:32		0		+1800	24°	24°		
42	Tmp	89	0.950	11:59:46		0		+1800	24°	24°		
43	Tmp	89	2.830	12:02:20		0		+1800	24°	24°		
44	Tmp	91	3.650	12:03:44		0		+1800	24°	24°		
45	Tmp	91	4.480	12:05:48		0		+1800	24°	24°		
46	Tmp	92	1.500	12:07:56		0		+1800	24°	24°		

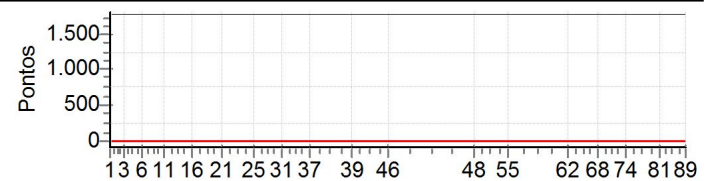
Etapa A	Num	105	Pen	0	PCZ	0	Total PP	82800	PG	0
----------------	-----	-----	-----	---	-----	---	----------	-------	----	---

47	Tmp	100	3.560	12:49:59		0		+1800	24°	24°
48	Tmp	101	0.580	12:51:53		0		+1800	23°	24°
49	Tmp	102	3.250	12:55:34		0		+1800	23°	24°
50	Tmp	104	3.900	12:56:35		0		+1800	23°	24°
51	Tmp	106	1.620	12:58:52		0		+1800	23°	24°
52	Tmp	107	2.580	13:00:08		0		+1800	23°	24°
53	Tmp	107	5.860	13:04:04		0		+1800	24°	24°
54	Tmp	111	2.260	13:08:30		0		+1800	24°	24°
55	Tmp	111	2.820	13:09:18		0		+1800	24°	24°
61	Tmp	116	0.100	13:33:41		0		+1800	23°	24°
62	Tmp	118	5.100	13:39:40		0		+1800	23°	24°
63	Tmp	119	1.350	13:42:18		0		+1800	23°	24°
64	Tmp	121	2.940	13:44:31		0		+1800	23°	24°
65	Tmp	122	3.810	13:46:20		0		+1800	23°	24°

66	Tmp	122	4.260	13:47:14		0		+1800	23°	24°
67	Tmp	123	0.080	13:48:17		0		+1800	23°	24°
68	Tmp	125	1.180	13:54:48		0		+1800	23°	24°
69	Tmp	126	3.000	13:57:12		0		+1800	23°	24°
70	Tmp	128	0.020	13:58:23		0		+1800	23°	24°
71	Tmp	130	0.960	14:00:10		0		+1800	23°	24°
72	Tmp	131	2.300	14:02:34		0		+1800	23°	24°
73	Tmp	134	3.920	14:05:29		0		+1800	23°	24°
74	Tmp	136	0.840	14:09:10		0		+1800	23°	24°
75	Tmp	138	3.300	14:13:01		0		+1800	23°	24°
76	Tmp	138	3.800	14:14:16		0		+1800	23°	24°
77	Tmp	139	4.620	14:15:59		0		+1800	23°	24°
78	Tmp	142	1.100	14:18:10		0		+1800	23°	24°
79	Tmp	144	0.450	14:22:29		0		+1800	23°	24°
80	Tmp	145	1.500	14:24:26		0		+1800	23°	24°
81	Tmp	146	2.800	14:26:11		0		+1800	23°	24°
82	Tmp	149	0.500	14:29:31		0		+1800	22°	24°
83	Tmp	149	0.910	14:30:07		0		+1800	22°	24°
84	Tmp	149	1.500	14:30:57		0		+1800	22°	24°
85	Tmp	149	2.400	14:32:14		0		+1800	22°	24°
86	Tmp	149	3.550	14:33:53		0		+1800	22°	24°
87	Tmp	150	0.800	14:35:56		0		+1800	23°	24°
88	Tmp	151	1.820	14:37:35		0		+1800	23°	24°
89	Tmp	153	3.010	14:39:40		0		+1800	23°	24°

Etapa B	Num	105	Pen	0	PCZ	0	Total PP	68400	PG	0
----------------	-----	-----	-----	---	-----	---	----------	-------	----	---

Num	106	A PG	0	NC	B PG	0	NC	Tot PG	0	Col.	24°
-----	-----	------	---	----	------	---	----	--------	---	------	-----



Cronometragem TOTEM com Paolo Mussalém

N	108 / Alexandre Carib,									
	u	Cat / NL / Largada NOVATO / 112 / 09:36:00								
		m	20° Feira de Santana							
PC	TP	TRC	KmPC	Ideal	Passagem	Pen	Erro	Pontos	NoPC	AtePC
1	Tmp	3	2.050	09:48:47	09:48:48	0	1s	+1	1°	1°
2	Tmp	6	3.930	09:51:35	09:51:59	0	24s	+24	16°	15°
3	Tmp	8	1.880	09:56:12	09:56:17	0	5s	+5	5°	13°
4	Tmp	8	4.850	09:59:55	09:59:54	0	1s	-3	5°	10°
5	Tmp	11	1.450	10:03:01	10:03:07	0	6s	+6	6°	10°
6	Tmp	12	2.920	10:05:07	10:05:34	0	27s	+27	18°	12°
7	Tmp	15	0.660	10:08:40	10:09:12	0	32s	+32	12°	11°
8	Tmp	16	1.650	10:10:06	10:10:35	0	29s	+29	14°	12°
9	Tmp	16	3.370	10:12:34	10:13:32	0	58s	+58	16°	13°
10	Tmp	18	1.300	10:14:43	10:16:02	0	1m19s	+79	17°	13°
11	Tmp	19	2.080	10:15:57	10:17:19	0	1m22s	+82	17°	14°
12	Tmp	21	3.600	10:17:58	10:19:19	0	1m21s	+81	18°	15°
13	Tmp	22	5.500	10:21:00	10:22:14	0	1m14s	+74	19°	16°
14	Tmp	28	3.000	10:27:56	10:28:27	0	31s	+31	15°	15°
15	Tmp	28	3.560	10:28:52	10:29:25	0	33s	+33	17°	14°
16	Tmp	30	0.250	10:30:23	10:30:55	0	32s	+32	17°	15°
17	Tmp	31	1.940	10:32:53	10:33:08	0	15s	+15	14°	15°
18	Tmp	33	3.580	10:35:13	10:35:44	0	31s	+31	17°	15°
19	Tmp	33	4.250	10:36:39	10:37:03	0	24s	+24	15°	15°
20	Tmp	36	2.130	10:42:35	10:42:40	0	5s	+5	16°	14°
21	Tmp	38	1.250	10:46:21	10:46:25	0	4s	+4	13°	14°
22	Tmp	39	2.670	10:48:38	10:48:53	0	15s	+15	19°	14°
23	Tmp	41	1.980	10:51:30	10:51:42	0	12s	+12	16°	14°
24	Tmp	41	2.860	10:53:04	10:53:14	0	10s	+10	15°	14°
25	Tmp	47	1.570	11:02:32	11:02:40	0	8s	+8	15°	12°
26	Tmp	49	3.270	11:05:00	11:05:53	0	53s	+53	20°	12°
27	Tmp	52	0.330	11:08:39	11:09:35	0	56s	+56	22°	12°
28	Tmp	52	1.000	11:09:54	11:10:56	0	1m02s	+62	22°	12°
29	Tmp	56	2.800	11:12:44	11:13:46	0	1m02s	+62	22°	12°
30	Tmp	58	3.960	11:14:51	11:15:45	0	54s	+54	21°	14°
31	Tmp	61	0.350	11:16:55	11:17:50	0	55s	+55	19°	14°
32	Tmp	63	1.200	11:18:15	11:19:12	0	57s	+57	20°	15°
33	Tmp	66	2.200	11:19:37	11:20:44	0	1m07s	+67	19°	16°
34	Tmp	67	4.050	11:22:04	11:22:59	0	55s	+55	19°	16°
35	Tmp	71	1.180	11:26:18	11:27:10	0	52s	+52	22°	17°
36	Tmp	73	2.330	11:27:48	11:28:39	0	51s	+51	21°	17°
37	Tmp	73	4.040	11:30:22	11:30:54	0	32s	+32	22°	17°
38	Tmp	77	1.300	11:48:38	11:48:37	0	1s	-3	4°	17°
39	Tmp	78	0.470	11:52:06	11:52:06	0	0s	+0	1°	17°
40	Tmp	84	4.570	11:57:59	11:58:08	0	9s	+9	15°	17°
41	Tmp	85	4.930	11:58:32	11:58:44	0	12s	+12	17°	17°
42	Tmp	89	0.950	12:02:46	12:02:48	0	2s	+2	5°	17°
43	Tmp	89	2.830	12:05:20	12:05:19	0	1s	-3	9°	17°
44	Tmp	91	3.650	12:06:44	12:06:39	0	5s	-15	14°	17°
45	Tmp	91	4.480	12:08:48	12:08:54	0	6s	+6	13°	17°
46	Tmp	92	1.500	12:10:56	12:11:00	0	4s	+4	6°	17°

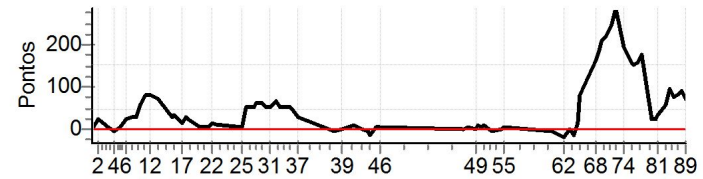
Etapa A	Num	108	Pen	0	PCZ	1	Total PP	1431	PG	4
---------	-----	-----	-----	---	-----	---	----------	------	----	---

47	Tmp	100	3.560	12:52:59	12:53:01	0	2s	+2	6°	6°
48	Tmp	101	0.580	12:54:53	12:54:59	0	6s	+6	17°	13°
49	Tmp	102	3.250	12:58:34	12:58:37	0	3s	+3	9°	7°
50	Tmp	104	3.900	12:59:35	12:59:44	0	9s	+9	8°	6°
51	Tmp	106	1.620	13:01:52	13:01:58	0	6s	+6	8°	9°
52	Tmp	107	2.580	13:03:08	13:03:17	0	9s	+9	16°	9°
53	Tmp	107	5.860	13:07:04	13:07:02	0	2s	-6	7°	10°
54	Tmp	111	2.260	13:11:30	13:11:31	0	1s	+1	8°	9°
55	Tmp	111	2.820	13:12:18	13:12:24	0	6s	+6	15°	9°
61	Tmp	116	0.100	13:36:41	13:36:40	0	1s	-3	12°	10°
62	Tmp	118	5.100	13:42:40	13:42:34	0	6s	-18	21°	11°
63	Tmp	119	1.350	13:45:18	13:45:18	0	0s	+0	1°	11°
64	Tmp	121	2.940	13:47:31	13:47:26	0	5s	-15	14°	12°
65	Tmp	122	3.810	13:49:20	13:49:37	0	17s	+17	14°	12°

66	Tmp	122	4.260	13:50:14	13:51:38	0	1m24s	+84	17°	14°
67	Tmp	123	0.080	13:51:17	13:52:51	0	1m34s	+94	18°	15°
68	Tmp	125	1.180	13:57:48	14:00:30	0	2m42s	+162	22°	18°
69	Tmp	126	3.000	14:00:12	14:03:22	0	3m10s	+190	22°	19°
70	Tmp	128	0.020	14:01:23	14:04:55	0	3m32s	+212	22°	19°
71	Tmp	130	0.960	14:03:10	14:06:53	0	3m43s	+223	20°	20°
72	Tmp	131	2.300	14:05:34	14:09:46	0	4m12s	+252	19°	20°
73	Tmp	134	3.920	14:08:29	14:13:17	0	4m48s	+288	19°	20°
74	Tmp	136	0.840	14:12:10	14:15:25	0	3m15s	+195	16°	20°
75	Tmp	138	3.300	14:16:01	14:18:38	0	2m37s	+157	21°	21°
76	Tmp	138	3.800	14:17:16	14:19:50	0	2m34s	+154	21°	21°
77	Tmp	139	4.620	14:18:59	14:21:38	0	2m39s	+159	20°	21°
78	Tmp	142	1.100	14:21:10	14:24:07	0	2m57s	+177	20°	21°
79	Tmp	144	0.450	14:25:29	14:25:54	0	25s	+25	20°	21°
80	Tmp	145	1.500	14:27:26	14:27:49	0	23s	+23	20°	21°
81	Tmp	146	2.800	14:29:11	14:29:44	0	33s	+33	21°	21°
82	Tmp	149	0.500	14:32:31	14:33:28	0	57s	+57	20°	21°
83	Tmp	149	0.910	14:33:07	14:34:06	0	59s	+59	20°	20°
84	Tmp	149	1.500	14:33:57	14:35:15	0	1m18s	+78	18°	20°
85	Tmp	149	2.400	14:35:14	14:36:53	0	1m39s	+99	17°	20°
86	Tmp	149	3.550	14:36:53	14:38:11	0	1m18s	+78	17°	20°
87	Tmp	150	0.800	14:38:56	14:40:19	0	1m23s	+83	19°	20°
88	Tmp	151	1.820	14:40:35	14:42:06	0	1m31s	+91	19°	20°
89	Tmp	153	3.010	14:42:40	14:43:55	0	1m15s	+75	19°	20°

Etapa B	Num	108	Pen	0	PCZ	1	Total PP	3149	PG	1
---------	-----	-----	-----	---	-----	---	----------	------	----	---

Num	112	A PG	4	17°	B PG	1	20°	Tot PG	5	Col.	20°
-----	-----	------	---	-----	------	---	-----	--------	---	------	-----



Cronometragem TOTEM com Paulo Mussalém

N	109 / Felipe Campetti Melo									
	u	Cat / NL / Largada NOVATO / 104 / 09:32:00								
		m	1º Caxias do Sul							
PC	TP	TRC	KmPC	Ideal	Passagem	Pen	Erro	Pontos	NoPC	AtePC
1	Tmp	3	2.050	09:44:47	09:44:52	0	5s	+5	10°	10°
2	Tmp	6	3.930	09:47:35	09:47:39	0	4s	+4	8°	8°
3	Tmp	8	1.880	09:52:12	09:52:17	0	5s	+5	7°	4°
4	Tmp	8	4.850	09:55:55	09:55:53	0	2s	-6	9°	4°
5	Tmp	11	1.450	09:59:01	09:59:05	0	4s	+4	5°	3°
6	Tmp	12	2.920	10:01:07	10:01:08	0	1s	+1	2°	2°
7	Tmp	15	0.660	10:04:40	10:04:43	0	3s	+3	1°	1°
8	Tmp	16	1.650	10:06:06	10:06:06	0	0s	+0	1°	1°
9	Tmp	16	3.370	10:08:34	10:08:36	0	2s	+2	3°	1°
10	Tmp	18	1.300	10:10:43	10:10:43	0	0s	+0	1°	1°
11	Tmp	19	2.080	10:11:57	10:11:58	0	1s	+1	3°	1°
12	Tmp	21	3.600	10:13:58	10:14:00	0	2s	+2	3°	1°
13	Tmp	22	5.500	10:17:00	10:17:00	0	0s	+0	1°	1°
14	Tmp	28	3.000	10:23:56	10:23:59	0	3s	+3	2°	1°
15	Tmp	28	3.560	10:24:52	10:24:54	0	2s	+2	3°	1°
16	Tmp	30	0.250	10:26:23	10:26:30	0	7s	+7	9°	1°
17	Tmp	31	1.940	10:28:53	10:28:56	0	3s	+3	3°	1°
18	Tmp	33	3.580	10:31:13	10:31:26	0	13s	+13	8°	1°
19	Tmp	33	4.250	10:32:39	10:32:38	0	1s	-3	4°	1°
20	Tmp	36	2.130	10:38:35	10:38:37	0	2s	+2	9°	1°
21	Tmp	38	1.250	10:42:21	10:42:23	0	2s	+2	5°	1°
22	Tmp	39	2.670	10:44:38	10:44:39	0	1s	+1	3°	1°
23	Tmp	41	1.980	10:47:30	10:47:33	0	3s	+3	5°	1°
24	Tmp	41	2.860	10:49:04	10:49:04	0	0s	+0	1°	1°
25	Tmp	47	1.570	10:58:32	10:58:35	0	3s	+3	9°	1°
26	Tmp	49	3.270	11:01:00	11:01:03	0	3s	+3	3°	1°
27	Tmp	52	0.330	11:04:39	11:04:39	0	0s	+0	1°	1°
28	Tmp	52	1.000	11:05:54	11:05:56	0	2s	+2	5°	1°
29	Tmp	56	2.800	11:08:44	11:08:45	0	1s	+1	4°	1°
30	Tmp	58	3.960	11:10:51	11:10:50	0	1s	-3	8°	1°
31	Tmp	61	0.350	11:12:55	11:12:54	0	1s	-3	9°	1°
32	Tmp	63	1.200	11:14:15	11:14:17	0	2s	+2	6°	1°
33	Tmp	66	2.200	11:15:37	11:15:43	0	6s	+6	5°	1°
34	Tmp	67	4.050	11:18:04	11:18:04	0	0s	+0	2°	1°
35	Tmp	71	1.180	11:22:18	11:22:24	0	6s	+6	15°	1°
36	Tmp	73	2.330	11:23:48	11:23:50	0	2s	+2	5°	1°
37	Tmp	73	4.040	11:26:22	11:26:22	0	0s	+0	2°	1°
38	Tmp	77	1.300	11:44:38	11:44:37	0	1s	-3	6°	1°
39	Tmp	78	0.470	11:48:06	11:48:05	0	1s	-3	10°	1°
40	Tmp	84	4.570	11:53:59	11:54:06	0	7s	+7	10°	1°
41	Tmp	85	4.930	11:54:32	11:54:38	0	6s	+6	9°	1°
42	Tmp	89	0.950	11:58:46	11:58:48	0	2s	+2	6°	1°
43	Tmp	89	2.830	12:01:20	12:01:21	0	1s	+1	6°	1°
44	Tmp	91	3.650	12:02:44	12:02:41	0	3s	-9	10°	1°
45	Tmp	91	4.480	12:04:48	12:04:55	0	7s	+7	16°	1°
46	Tmp	92	1.500	12:06:56	12:07:02	0	6s	+6	14°	1°

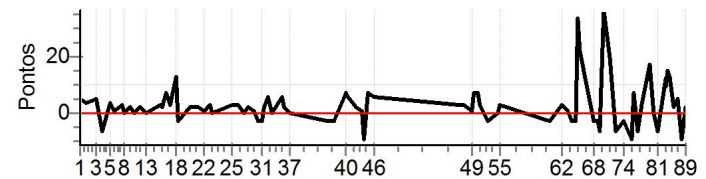
Etapa A	Num	109	Pen	0	PCZ	7	Total PP	147	PG	25
----------------	-----	-----	-----	---	-----	---	----------	-----	----	----

47	Tmp	100	3.560	12:48:59	12:49:02	0	3s	+3	9°	9°
48	Tmp	101	0.580	12:50:53	12:50:56	0	3s	+3	9°	7°
49	Tmp	102	3.250	12:54:34	12:54:35	0	1s	+1	6°	2°
50	Tmp	104	3.900	12:55:35	12:55:42	0	7s	+7	7°	2°
51	Tmp	106	1.620	12:57:52	12:57:59	0	7s	+7	13°	4°
52	Tmp	107	2.580	12:59:08	12:59:11	0	3s	+3	6°	3°
53	Tmp	107	5.860	13:03:04	13:03:03	0	1s	-3	2°	2°
54	Tmp	111	2.260	13:07:30	13:07:30	0	0s	+0	2°	1°
55	Tmp	111	2.820	13:08:18	13:08:21	0	3s	+3	7°	1°
61	Tmp	116	0.100	13:32:41	13:32:40	0	1s	-3	15°	1°
62	Tmp	118	5.100	13:38:40	13:38:43	0	3s	+3	7°	1°
63	Tmp	119	1.350	13:41:18	13:41:19	0	1s	+1	7°	1°
64	Tmp	121	2.940	13:43:31	13:43:30	0	1s	-3	6°	1°
65	Tmp	122	3.810	13:45:20	13:45:19	0	1s	-3	4°	1°

66	Tmp	122	4.260	13:46:14	13:46:47	0	33s	+33	10°	4°
67	Tmp	123	0.080	13:47:17	13:47:39	0	22s	+22	10°	6°
68	Tmp	125	1.180	13:53:48	13:53:47	0	1s	-3	9°	6°
69	Tmp	126	3.000	13:56:12	13:56:11	0	1s	-3	6°	5°
70	Tmp	128	0.020	13:57:23	13:57:21	0	2s	-6	15°	6°
71	Tmp	130	0.960	13:59:10	13:59:46	0	36s	+36	15°	7°
72	Tmp	131	2.300	14:01:34	14:01:54	0	20s	+20	12°	7°
73	Tmp	134	3.920	14:04:29	14:04:27	0	2s	-6	7°	7°
74	Tmp	136	0.840	14:08:10	14:08:09	0	1s	-3	4°	5°
75	Tmp	138	3.300	14:12:01	14:11:58	0	3s	-9	9°	5°
76	Tmp	138	3.800	14:13:16	14:13:23	0	7s	+7	7°	5°
77	Tmp	139	4.620	14:14:59	14:14:57	0	2s	-6	9°	6°
78	Tmp	142	1.100	14:17:10	14:17:13	0	3s	+3	3°	6°
79	Tmp	144	0.450	14:21:29	14:21:46	0	17s	+17	19°	6°
80	Tmp	145	1.500	14:23:26	14:23:26	0	0s	+0	3°	6°
81	Tmp	146	2.800	14:25:11	14:25:09	0	2s	-6	16°	6°
82	Tmp	149	0.500	14:28:31	14:28:43	0	12s	+12	10°	6°
83	Tmp	149	0.910	14:29:07	14:29:16	0	9s	+9	5°	6°
84	Tmp	149	1.500	14:29:57	14:30:12	0	15s	+15	4°	6°
85	Tmp	149	2.400	14:31:14	14:31:27	0	13s	+13	4°	5°
86	Tmp	149	3.550	14:32:53	14:32:55	0	2s	+2	3°	5°
87	Tmp	150	0.800	14:34:56	14:35:01	0	5s	+5	7°	5°
88	Tmp	151	1.820	14:36:35	14:36:32	0	3s	-9	9°	5°
89	Tmp	153	3.010	14:38:40	14:38:42	0	2s	+2	4°	5°

Etapa B	Num	109	Pen	0	PCZ	2	Total PP	290	PG	16
----------------	-----	-----	-----	---	-----	---	----------	-----	----	----

Num	104	A PG	25	1°	B PG	16	5°	Tot PG	41	Col.	1°
-----	-----	------	----	----	------	----	----	--------	----	------	----



Cronometragem TOTEM com Paolo Mussalém

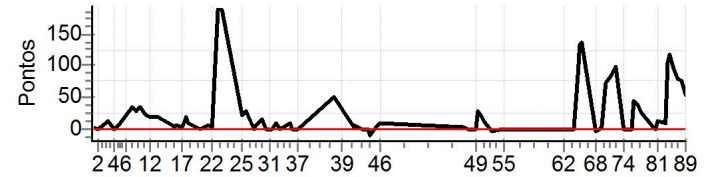
N	u	m	110 / Edmilson Pereira Vargas									
			Cat / NL / Largada		NOVATO / 103 / 09:31:30							
			Palmas									
PC	TP	TRC	KmPC	Ideal	Passagem	Pen	Erro	Pontos	NoPC	AtePC		
1	Tmp	3	2.050	09:44:17	09:44:20	0	3s	+3	6°	6°		
2	Tmp	6	3.930	09:47:05	09:47:06	0	1s	+1	2°	2°		
3	Tmp	8	1.880	09:51:42	09:51:55	0	13s	+13	15°	7°		
4	Tmp	8	4.850	09:55:25	09:55:25	0	0s	+0	1°	2°		
5	Tmp	11	1.450	09:58:31	09:58:42	0	11s	+11	16°	5°		
6	Tmp	12	2.920	10:00:37	10:00:58	0	21s	+21	14°	8°		
7	Tmp	15	0.660	10:04:10	10:04:46	0	36s	+36	15°	9°		
8	Tmp	16	1.650	10:05:36	10:06:06	0	30s	+30	15°	9°		
9	Tmp	16	3.370	10:08:04	10:08:39	0	35s	+35	14°	11°		
10	Tmp	18	1.300	10:10:13	10:10:40	0	27s	+27	10°	11°		
11	Tmp	19	2.080	10:11:27	10:11:51	0	24s	+24	9°	10°		
12	Tmp	21	3.600	10:13:28	10:13:48	0	20s	+20	9°	10°		
13	Tmp	22	5.500	10:16:30	10:16:48	0	18s	+18	11°	10°		
14	Tmp	28	3.000	10:23:26	10:23:33	0	7s	+7	8°	10°		
15	Tmp	28	3.560	10:24:22	10:24:27	0	5s	+5	9°	10°		
16	Tmp	30	0.250	10:25:53	10:26:00	0	7s	+7	10°	10°		
17	Tmp	31	1.940	10:28:23	10:28:28	0	5s	+5	8°	9°		
18	Tmp	33	3.580	10:30:43	10:31:03	0	20s	+20	15°	10°		
19	Tmp	33	4.250	10:32:09	10:32:19	0	10s	+10	11°	9°		
20	Tmp	36	2.130	10:38:05	10:38:06	0	1s	+1	5°	8°		
21	Tmp	38	1.250	10:41:51	10:41:59	0	8s	+8	17°	8°		
22	Tmp	39	2.670	10:44:08	10:44:11	0	3s	+3	8°	8°		
23	Tmp	41	1.980	10:47:00	10:50:13	0	3m13s	+193	22°	10°		
24	Tmp	41	2.860	10:48:34	10:51:42	0	3m08s	+188	22°	13°		
25	Tmp	47	1.570	10:58:02	10:58:24	0	22s	+22	19°	11°		
26	Tmp	49	3.270	11:00:30	11:00:58	0	28s	+28	17°	11°		
27	Tmp	52	0.330	11:04:09	11:04:09	0	0s	+0	2°	11°		
28	Tmp	52	1.000	11:05:24	11:05:30	0	6s	+6	12°	11°		
29	Tmp	56	2.800	11:08:14	11:08:29	0	15s	+15	14°	11°		
30	Tmp	58	3.960	11:10:21	11:10:21	0	0s	+0	1°	11°		
31	Tmp	61	0.350	11:12:25	11:12:27	0	2s	+2	5°	11°		
32	Tmp	63	1.200	11:13:45	11:13:46	0	1s	+1	3°	11°		
33	Tmp	66	2.200	11:15:07	11:15:18	0	11s	+11	12°	11°		
34	Tmp	67	4.050	11:17:34	11:17:36	0	2s	+2	5°	10°		
35	Tmp	71	1.180	11:21:48	11:21:57	0	9s	+9	17°	10°		
36	Tmp	73	2.330	11:23:18	11:23:19	0	1s	+1	2°	10°		
37	Tmp	73	4.040	11:25:52	11:25:54	0	2s	+2	7°	10°		
38	Tmp	77	1.300	11:44:08	11:44:59	0	51s	+51	22°	10°		
39	Tmp	78	0.470	11:47:36	11:48:07	0	31s	+31	21°	11°		
40	Tmp	84	4.570	11:53:29	11:53:33	0	4s	+4	2°	11°		
41	Tmp	85	4.930	11:54:02	11:54:10	0	8s	+8	14°	11°		
42	Tmp	89	0.950	11:58:16	11:58:18	0	2s	+2	7°	11°		
43	Tmp	89	2.830	12:00:50	12:00:50	0	0s	+0	1°	10°		
44	Tmp	91	3.650	12:02:14	12:02:11	0	3s	-9	11°	11°		
45	Tmp	91	4.480	12:04:18	12:04:22	0	4s	+4	9°	11°		
46	Tmp	92	1.500	12:06:26	12:06:35	0	9s	+9	20°	11°		

Etapa A		Num	110	Pen	0	PCZ	4	Total PP	903	PG	10
47	Tmp	100	3.560	12:48:29	12:48:33	0	4s	+4	12°	12°	
48	Tmp	101	0.580	12:50:23	12:50:25	0	2s	+2	6°	6°	
49	Tmp	102	3.250	12:54:04	12:54:06	0	2s	+2	7°	4°	
50	Tmp	104	3.900	12:55:05	12:55:33	0	28s	+28	18°	13°	
51	Tmp	106	1.620	12:57:22	12:57:40	0	18s	+18	17°	16°	
52	Tmp	107	2.580	12:58:38	12:58:52	0	14s	+14	18°	16°	
53	Tmp	107	5.860	13:02:34	13:02:33	0	1s	-3	3°	16°	
54	Tmp	111	2.260	13:07:00	13:07:02	0	2s	+2	12°	15°	
55	Tmp	111	2.820	13:07:48	13:07:49	0	1s	+1	1°	14°	
61	Tmp	116	0.100	13:32:11	13:32:11	0	0s	+0	2°	14°	
62	Tmp	118	5.100	13:38:10	13:38:12	0	2s	+2	4°	12°	
63	Tmp	119	1.350	13:40:48	13:40:48	0	0s	+0	3°	12°	
64	Tmp	121	2.940	13:43:01	13:43:01	0	0s	+0	2°	11°	
65	Tmp	122	3.810	13:44:50	13:46:14	0	1m24s	+84	21°	16°	

66	Tmp	122	4.260	13:45:44	13:47:57	0	2m13s	+133	20°	17°
67	Tmp	123	0.080	13:46:47	13:49:02	0	2m15s	+135	21°	18°
68	Tmp	125	1.180	13:53:18	13:53:17	0	1s	-3	10°	17°
69	Tmp	126	3.000	13:55:42	13:55:44	0	2s	+2	4°	17°
70	Tmp	128	0.020	13:56:53	13:56:58	0	5s	+5	12°	17°
71	Tmp	130	0.960	13:58:40	13:59:54	0	1m14s	+74	17°	15°
72	Tmp	131	2.300	14:01:04	14:02:30	0	1m26s	+86	17°	15°
73	Tmp	134	3.920	14:03:59	14:05:36	0	1m37s	+97	18°	16°
74	Tmp	136	0.840	14:07:40	14:07:40	0	0s	+0	1°	16°
75	Tmp	138	3.300	14:11:31	14:11:31	0	0s	+0	1°	16°
76	Tmp	138	3.800	14:12:46	14:13:30	0	44s	+44	18°	16°
77	Tmp	139	4.620	14:14:29	14:15:06	0	37s	+37	18°	16°
78	Tmp	142	1.100	14:16:40	14:17:05	0	25s	+25	18°	16°
79	Tmp	144	0.450	14:20:59	14:21:05	0	6s	+6	15°	16°
80	Tmp	145	1.500	14:22:56	14:22:58	0	2s	+2	8°	16°
81	Tmp	146	2.800	14:24:41	14:24:53	0	12s	+12	18°	16°
82	Tmp	149	0.500	14:28:01	14:28:11	0	10s	+10	8°	15°
83	Tmp	149	0.910	14:28:37	14:28:52	0	15s	+15	10°	15°
84	Tmp	149	1.500	14:29:27	14:31:13	0	1m46s	+106	19°	15°
85	Tmp	149	2.400	14:30:44	14:32:41	0	1m57s	+117	19°	15°
86	Tmp	149	3.550	14:32:23	14:33:58	0	1m35s	+95	19°	14°
87	Tmp	150	0.800	14:34:26	14:35:46	0	1m20s	+80	18°	14°
88	Tmp	151	1.820	14:36:05	14:37:22	0	1m17s	+77	18°	14°
89	Tmp	153	3.010	14:38:10	14:39:05	0	55s	+55	18°	14°

Etapa B	Num	110	Pen	0	PCZ	5	Total PP	1376	PG	7
---------	-----	-----	-----	---	-----	---	----------	------	----	---

Num	103	A PG	10	11°	B PG	7	14°	Tot PG	17	Col.	12°
-----	-----	------	----	-----	------	---	-----	--------	----	------	-----



Cronometragem TOTEM com Paolo Mussalém

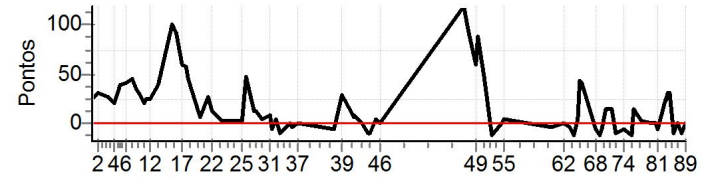
N	111 / Guilherme									
	u	Cat / NL / Largada								
		NOVATO / 105 / 09:32:30								
m	110 Lauro de Freitas									
PC	TP	TRC	KmPC	Ideal	Passagem	Pen	Erro	Pontos	NoPC	AtePC
1	Tmp	3	2.050	09:45:17	09:45:42	0	25s	+25	19°	19°
2	Tmp	6	3.930	09:48:05	09:48:37	0	32s	+32	18°	17°
3	Tmp	8	1.880	09:52:42	09:53:08	0	26s	+26	19°	17°
4	Tmp	8	4.850	09:56:25	09:56:46	0	21s	+21	17°	17°
5	Tmp	11	1.450	09:59:31	10:00:10	0	39s	+39	19°	18°
6	Tmp	12	2.920	10:01:37	10:02:18	0	41s	+41	20°	18°
7	Tmp	15	0.660	10:05:10	10:05:55	0	45s	+45	16°	18°
8	Tmp	16	1.650	10:06:36	10:07:11	0	35s	+35	16°	17°
9	Tmp	16	3.370	10:09:04	10:09:33	0	29s	+29	11°	16°
10	Tmp	18	1.300	10:11:13	10:11:33	0	20s	+20	9°	15°
11	Tmp	19	2.080	10:12:27	10:12:52	0	25s	+25	10°	13°
12	Tmp	21	3.600	10:14:28	10:14:52	0	24s	+24	11°	12°
13	Tmp	22	5.500	10:17:30	10:18:09	0	39s	+39	15°	13°
14	Tmp	28	3.000	10:24:26	10:26:07	0	1m41s	+101	18°	13°
15	Tmp	28	3.560	10:25:22	10:26:58	0	1m36s	+96	18°	16°
16	Tmp	30	0.250	10:26:53	10:28:26	0	1m33s	+93	18°	16°
17	Tmp	31	1.940	10:29:23	10:30:22	0	59s	+59	17°	16°
18	Tmp	33	3.580	10:31:43	10:32:41	0	58s	+58	18°	17°
19	Tmp	33	4.250	10:33:09	10:33:54	0	45s	+45	18°	17°
20	Tmp	36	2.130	10:39:05	10:39:12	0	7s	+7	17°	16°
21	Tmp	38	1.250	10:42:51	10:43:17	0	26s	+26	20°	16°
22	Tmp	39	2.670	10:45:08	10:45:20	0	12s	+12	18°	16°
23	Tmp	41	1.980	10:48:00	10:48:06	0	6s	+6	10°	16°
24	Tmp	41	2.860	10:49:34	10:49:37	0	3s	+3	6°	16°
25	Tmp	47	1.570	10:59:02	10:59:04	0	2s	+2	6°	14°
26	Tmp	49	3.270	11:01:30	11:02:17	0	47s	+47	19°	14°
27	Tmp	52	0.330	11:05:09	11:05:21	0	12s	+12	15°	13°
28	Tmp	52	1.000	11:06:24	11:06:37	0	13s	+13	16°	13°
29	Tmp	56	2.800	11:09:14	11:09:18	0	4s	+4	8°	13°
30	Tmp	58	3.960	11:11:21	11:11:28	0	7s	+7	15°	12°
31	Tmp	61	0.350	11:13:25	11:13:33	0	8s	+8	14°	12°
32	Tmp	63	1.200	11:14:45	11:14:43	0	2s	-6	13°	12°
33	Tmp	66	2.200	11:16:07	11:16:12	0	5s	+5	2°	12°
34	Tmp	67	4.050	11:18:34	11:18:31	0	3s	-9	15°	12°
35	Tmp	71	1.180	11:22:48	11:22:49	0	1s	+1	3°	12°
36	Tmp	73	2.330	11:24:18	11:24:17	0	1s	-3	8°	12°
37	Tmp	73	4.040	11:26:52	11:26:52	0	0s	+0	1°	12°
38	Tmp	77	1.300	11:45:08	11:45:06	0	2s	-6	9°	12°
39	Tmp	78	0.470	11:48:36	11:49:05	0	29s	+29	20°	12°
40	Tmp	84	4.570	11:54:29	11:54:35	0	6s	+6	6°	12°
41	Tmp	85	4.930	11:55:02	11:55:10	0	8s	+8	13°	12°
42	Tmp	89	0.950	11:59:16	11:59:16	0	0s	+0	2°	12°
43	Tmp	89	2.830	12:01:50	12:01:47	0	3s	-9	16°	12°
44	Tmp	91	3.650	12:03:14	12:03:11	0	3s	-9	9°	12°
45	Tmp	91	4.480	12:05:18	12:05:22	0	4s	+4	8°	12°
46	Tmp	92	1.500	12:07:26	12:07:27	0	1s	+1	1°	12°

Etapa A		Num	111	Pen	0	PCZ	2	Total PP	1096	PG	9
47	Tmp	100	3.560	12:49:29	12:51:28	0	1m59s	+119	22°	22°	
48	Tmp	101	0.580	12:51:23	12:53:00	0	1m37s	+97	22°	22°	
49	Tmp	102	3.250	12:55:04	12:56:03	0	59s	+59	22°	22°	
50	Tmp	104	3.900	12:56:05	12:57:33	0	1m28s	+88	21°	22°	
51	Tmp	106	1.620	12:58:22	12:59:23	0	1m01s	+61	21°	21°	
52	Tmp	107	2.580	12:59:38	13:00:28	0	50s	+50	20°	21°	
53	Tmp	107	5.860	13:03:34	13:03:30	0	4s	-12	18°	21°	
54	Tmp	111	2.260	13:08:00	13:08:00	0	0s	+0	1°	21°	
55	Tmp	111	2.820	13:08:48	13:08:53	0	5s	+5	14°	21°	
61	Tmp	116	0.100	13:33:11	13:33:10	0	1s	-3	14°	21°	
62	Tmp	118	5.100	13:39:10	13:39:10	0	0s	+0	1°	21°	
63	Tmp	119	1.350	13:41:48	13:41:47	0	1s	-3	13°	21°	
64	Tmp	121	2.940	13:44:01	13:43:57	0	4s	-12	13°	21°	
65	Tmp	122	3.810	13:45:50	13:45:54	0	4s	+4	7°	21°	

66	Tmp	122	4.260	13:46:44	13:47:28	0	44s	+44	13°	20°
67	Tmp	123	0.080	13:47:47	13:48:28	0	41s	+41	14°	19°
68	Tmp	125	1.180	13:54:18	13:54:16	0	2s	-6	15°	19°
69	Tmp	126	3.000	13:56:42	13:56:38	0	4s	-12	18°	18°
70	Tmp	128	0.020	13:57:53	13:57:51	0	2s	-6	14°	18°
71	Tmp	130	0.960	13:59:40	13:59:54	0	14s	+14	12°	18°
72	Tmp	131	2.300	14:02:04	14:02:18	0	14s	+14	11°	16°
73	Tmp	134	3.920	14:04:59	14:04:56	0	3s	-9	10°	15°
74	Tmp	136	0.840	14:08:40	14:08:38	0	2s	-6	9°	15°
75	Tmp	138	3.300	14:12:31	14:12:27	0	4s	-12	13°	15°
76	Tmp	138	3.800	14:13:46	14:14:00	0	14s	+14	15°	15°
77	Tmp	139	4.620	14:15:29	14:15:37	0	8s	+8	12°	15°
78	Tmp	142	1.100	14:17:40	14:17:43	0	3s	+3	2°	15°
79	Tmp	144	0.450	14:21:59	14:22:00	0	1s	+1	3°	15°
80	Tmp	145	1.500	14:23:56	14:23:56	0	0s	+0	2°	15°
81	Tmp	146	2.800	14:25:41	14:25:39	0	2s	-6	15°	15°
82	Tmp	149	0.500	14:29:01	14:29:25	0	24s	+24	16°	14°
83	Tmp	149	0.910	14:29:37	14:29:59	0	22s	+22	14°	14°
84	Tmp	149	1.500	14:30:27	14:30:59	0	32s	+32	11°	14°
85	Tmp	149	2.400	14:31:44	14:32:14	0	30s	+30	9°	13°
86	Tmp	149	3.550	14:33:23	14:33:20	0	3s	-9	13°	13°
87	Tmp	150	0.800	14:35:26	14:35:26	0	0s	+0	1°	13°
88	Tmp	151	1.820	14:37:05	14:37:02	0	3s	-9	8°	13°
89	Tmp	153	3.010	14:39:10	14:39:10	0	0s	+0	1°	13°

Etapa B	Num	111	Pen	0	PCZ	5	Total PP	835	PG	8
---------	-----	-----	-----	---	-----	---	----------	-----	----	---

Num	105	A PG	9	12°	B PG	8	13°	Tot PG	17	Col.	11°
-----	-----	------	---	-----	------	---	-----	--------	----	------	-----



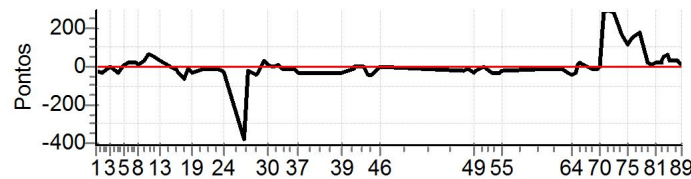
Cronometragem TOTEM com Paolo Mussalém

N	u	m	112	112 / Alan Sena Macedo E Silva			Cat / NL / Largada			NOVATO / 109 / 09:34:30		
PC	TP	TRC	KmPC	Ideal	Passagem	Pen	Erro	Pontos	NoPC	AtePC		
1	Tmp	3	2.050	09:47:17	09:47:12	0	5s	-15	17°	17°		
2	Tmp	6	3.930	09:50:05	09:49:56	0	9s	-27	17°	16°		
3	Tmp	8	1.880	09:54:42	09:54:46	0	4s	+4	4°	16°		
4	Tmp	8	4.850	09:58:25	09:58:17	0	8s	-24	19°	15°		
5	Tmp	11	1.450	10:01:31	10:01:40	0	9s	+9	14°	15°		
6	Tmp	12	2.920	10:03:37	10:03:59	0	22s	+22	16°	16°		
7	Tmp	15	0.660	10:07:10	10:07:35	0	25s	+25	9°	15°		
8	Tmp	16	1.650	10:08:36	10:08:55	0	19s	+19	9°	13°		
9	Tmp	16	3.370	10:11:04	10:11:38	0	34s	+34	13°	12°		
10	Tmp	18	1.300	10:13:13	10:14:21	0	1m08s	+68	15°	12°		
11	Tmp	19	2.080	10:14:27	10:15:31	0	1m04s	+64	15°	12°		
12	Tmp	21	3.600	10:16:28	10:17:25	0	57s	+57	15°	13°		
13	Tmp	22	5.500	10:19:30	10:20:03	0	33s	+33	14°	12°		
14	Tmp	28	3.000	10:26:26	10:26:23	0	3s	-9	11°	12°		
15	Tmp	28	3.560	10:27:22	10:27:19	0	3s	-9	12°	12°		
16	Tmp	30	0.250	10:28:53	10:28:45	0	8s	-24	15°	12°		
17	Tmp	31	1.940	10:31:23	10:31:02	0	21s	-63	18°	12°		
18	Tmp	33	3.580	10:33:43	10:33:42	0	1s	-3	1°	12°		
19	Tmp	33	4.250	10:35:09	10:35:00	0	9s	-27	16°	12°		
20	Tmp	36	2.130	10:41:05	10:41:04	0	1s	-3	11°	11°		
21	Tmp	38	1.250	10:44:51	10:44:50	0	1s	-3	8°	11°		
22	Tmp	39	2.670	10:47:08	10:47:05	0	3s	-9	14°	11°		
23	Tmp	41	1.980	10:50:00	10:49:55	0	5s	-15	18°	11°		
24	Tmp	41	2.860	10:51:34	10:51:26	0	8s	-24	19°	10°		
25	Tmp	47	1.570	11:01:02	10:58:56	0	2m06s	-378	22°	15°		
26	Tmp	49	3.270	11:03:30	11:03:24	0	6s	-18	14°	15°		
27	Tmp	52	0.330	11:07:09	11:06:57	0	12s	-36	19°	16°		
28	Tmp	52	1.000	11:08:24	11:08:15	0	9s	-27	19°	16°		
29	Tmp	56	2.800	11:11:14	11:11:51	0	37s	+37	18°	16°		
30	Tmp	58	3.960	11:13:21	11:13:39	0	18s	+18	17°	16°		
31	Tmp	61	0.350	11:15:25	11:15:28	0	3s	+3	8°	15°		
32	Tmp	63	1.200	11:16:45	11:16:52	0	7s	+7	14°	14°		
33	Tmp	66	2.200	11:18:07	11:18:22	0	15s	+15	14°	14°		
34	Tmp	67	4.050	11:20:34	11:20:33	0	1s	-3	8°	14°		
35	Tmp	71	1.180	11:24:48	11:24:47	0	1s	-3	8°	14°		
36	Tmp	73	2.330	11:26:18	11:26:17	0	1s	-3	7°	14°		
37	Tmp	73	4.040	11:28:52	11:28:43	0	9s	-27	19°	14°		
38	Tmp	77	1.300	11:47:08	11:46:58	0	10s	-30	21°	14°		
39	Tmp	78	0.470	11:50:36	11:50:28	0	8s	-24	19°	14°		
40	Tmp	84	4.570	11:56:29	11:56:27	0	2s	-6	5°	14°		
41	Tmp	85	4.930	11:57:02	11:57:02	0	0s	+0	1°	14°		
42	Tmp	89	0.950	12:01:16	12:01:16	0	0s	+0	1°	14°		
43	Tmp	89	2.830	12:03:50	12:03:38	0	12s	-36	20°	14°		
44	Tmp	91	3.650	12:05:14	12:05:02	0	12s	-36	21°	14°		
45	Tmp	91	4.480	12:07:18	12:07:13	0	5s	-15	20°	14°		
46	Tmp	92	1.500	12:09:26	12:09:29	0	3s	+3	3°	14°		

Etapa A	Num	112	Pen	0	PCZ	2	Total PP	1315	PG	7
47	Tmp	100	3.560	12:51:29	12:51:23	0	6s	-18	20°	20°
48	Tmp	101	0.580	12:53:23	12:53:22	0	1s	-3	8°	20°
49	Tmp	102	3.250	12:57:04	12:56:54	0	10s	-30	18°	20°
50	Tmp	104	3.900	12:58:05	12:58:00	0	5s	-15	14°	19°
51	Tmp	106	1.620	13:00:22	13:00:20	0	2s	-6	9°	18°
52	Tmp	107	2.580	13:01:38	13:01:44	0	6s	+6	12°	18°
53	Tmp	107	5.860	13:05:34	13:05:24	0	10s	-30	20°	18°
54	Tmp	111	2.260	13:10:00	13:09:52	0	8s	-24	21°	18°
55	Tmp	111	2.820	13:10:48	13:10:43	0	5s	-15	20°	19°
61	Tmp	116	0.100	13:35:11	13:35:09	0	2s	-6	17°	19°
62	Tmp	118	5.100	13:41:10	13:41:06	0	4s	-12	20°	19°
63	Tmp	119	1.350	13:43:48	13:43:37	0	11s	-33	21°	18°
64	Tmp	121	2.940	13:46:01	13:45:47	0	14s	-42	22°	19°
65	Tmp	122	3.810	13:47:50	13:47:41	0	9s	-27	18°	18°

66	Tmp	122	4.260	13:48:44	13:49:01	0	17s	+17	2°	16°
67	Tmp	123	0.080	13:49:47	13:50:08	0	21s	+21	7°	16°
68	Tmp	125	1.180	13:56:18	13:56:17	0	1s	-3	8°	15°
69	Tmp	126	3.000	13:58:42	13:58:41	0	1s	-3	5°	15°
70	Tmp	128	0.020	13:59:53	13:59:57	0	4s	+4	9°	15°
71	Tmp	130	0.960	14:01:40	14:06:32	0	4m52s	+292	21°	17°
72	Tmp	131	2.300	14:04:04	14:09:04	0	5m00s	+300	21°	17°
73	Tmp	134	3.920	14:06:59	14:11:51	0	4m52s	+292	20°	18°
74	Tmp	136	0.840	14:10:40	14:13:34	0	2m54s	+174	15°	18°
75	Tmp	138	3.300	14:14:31	14:16:27	0	1m56s	+116	20°	18°
76	Tmp	138	3.800	14:15:46	14:18:19	0	2m33s	+153	20°	18°
77	Tmp	139	4.620	14:17:29	14:20:08	0	2m39s	+159	21°	19°
78	Tmp	142	1.100	14:19:40	14:22:42	0	3m02s	+182	21°	20°
79	Tmp	144	0.450	14:23:59	14:24:25	0	26s	+26	21°	20°
80	Tmp	145	1.500	14:25:56	14:26:08	0	12s	+12	19°	20°
81	Tmp	146	2.800	14:27:41	14:28:01	0	20s	+20	19°	20°
82	Tmp	149	0.500	14:31:01	14:31:29	0	28s	+28	18°	19°
83	Tmp	149	0.910	14:31:37	14:32:09	0	32s	+32	16°	18°
84	Tmp	149	1.500	14:32:27	14:33:22	0	55s	+55	15°	18°
85	Tmp	149	2.400	14:33:44	14:34:49	0	1m05s	+65	15°	18°
86	Tmp	149	3.550	14:35:23	14:36:03	0	40s	+40	15°	18°
87	Tmp	150	0.800	14:37:26	14:38:02	0	36s	+36	16°	18°
88	Tmp	151	1.820	14:39:05	14:39:38	0	33s	+33	16°	18°
89	Tmp	153	3.010	14:41:10	14:41:29	0	19s	+19	16°	18°

Etapa B	Num	112	Pen	0	PCZ	0	Total PP	2349	PG	3		
	Num	109	A PG	7	14°	B PG	3	18°	Tot PG	10	Col.	17°



Cronometragem TOTEM com Paolo Mussalém

N	113 / Paulo Cleber Carvalho									
	u	Cat / NL / Largada								
		NOVATO / 107 / 09:33:30								
m	Palmas									
	18°									
PC	TP	TRC	KmPC	Ideal	Passagem	Pen	Erro	Pontos	NoPC	AtePC
1	Tmp	3	2.050	09:46:17	09:46:19	0	2s	+2	3°	3°
2	Tmp	6	3.930	09:49:05	09:49:02	0	3s	-9	13°	10°
3	Tmp	8	1.880	09:53:42	09:53:47	0	5s	+5	6°	6°
4	Tmp	8	4.850	09:57:25	09:57:11	0	14s	-42	20°	14°
5	Tmp	11	1.450	10:00:31	10:00:31	0	0s	+0	1°	14°
6	Tmp	12	2.920	10:02:37	10:02:50	0	13s	+13	10°	13°
7	Tmp	15	0.660	10:06:10	10:08:10	0	2m00s	+120	20°	17°
8	Tmp	16	1.650	10:07:36	10:09:26	0	1m50s	+110	20°	18°
9	Tmp	16	3.370	10:10:04	10:12:00	0	1m56s	+116	20°	19°
10	Tmp	18	1.300	10:12:13	10:16:03	0	3m50s	+230	21°	19°
11	Tmp	19	2.080	10:13:27	10:17:20	0	3m53s	+233	21°	20°
12	Tmp	21	3.600	10:15:28	10:19:12	0	3m44s	+224	21°	20°
13	Tmp	22	5.500	10:18:30	10:22:15	0	3m45s	+225	21°	20°
14	Tmp	28	3.000	10:25:26	10:27:19	0	1m53s	+113	19°	20°
15	Tmp	28	3.560	10:26:22	10:28:11	0	1m49s	+109	19°	20°
16	Tmp	30	0.250	10:27:53	10:29:39	0	1m46s	+106	19°	20°
17	Tmp	31	1.940	10:30:23	10:31:39	0	1m16s	+76	19°	20°
18	Tmp	33	3.580	10:32:43	10:33:52	0	1m09s	+69	19°	20°
19	Tmp	33	4.250	10:34:09	10:35:01	0	52s	+52	19°	20°
20	Tmp	36	2.130	10:40:05	10:40:02	0	3s	-9	19°	20°
21	Tmp	38	1.250	10:43:51	10:43:54	0	3s	+3	9°	20°
22	Tmp	39	2.670	10:46:08	10:46:03	0	5s	-15	20°	20°
23	Tmp	41	1.980	10:49:00	10:49:39	0	39s	+39	20°	20°
24	Tmp	41	2.860	10:50:34	10:51:02	0	28s	+28	20°	20°
25	Tmp	47	1.570	11:00:02	10:59:58	0	4s	-12	17°	20°
26	Tmp	49	3.270	11:02:30	11:02:30	0	0s	+0	1°	20°
27	Tmp	52	0.330	11:06:09	11:06:06	0	3s	-9	12°	20°
28	Tmp	52	1.000	11:07:24	11:07:20	0	4s	-12	14°	20°
29	Tmp	56	2.800	11:10:14	11:10:11	0	3s	-9	11°	20°
30	Tmp	58	3.960	11:12:21	11:12:20	0	1s	-3	7°	20°
31	Tmp	61	0.350	11:14:25	11:14:33	0	8s	+8	13°	20°
32	Tmp	63	1.200	11:15:45	11:15:42	0	3s	-9	16°	20°
33	Tmp	66	2.200	11:17:07	11:17:12	0	5s	+5	1°	20°
34	Tmp	67	4.050	11:19:34	11:19:24	0	10s	-30	18°	20°
35	Tmp	71	1.180	11:23:48	11:23:50	0	2s	+2	6°	19°
36	Tmp	73	2.330	11:25:18	11:25:20	0	2s	+2	4°	19°
37	Tmp	73	4.040	11:27:52	11:27:43	0	9s	-27	20°	19°
38	Tmp	77	1.300	11:46:08	11:46:04	0	4s	-12	17°	19°
39	Tmp	78	0.470	11:49:36	11:50:12	0	36s	+36	22°	20°
40	Tmp	84	4.570	11:55:29	11:56:04	0	35s	+35	23°	20°
41	Tmp	85	4.930	11:56:02	11:56:35	0	33s	+33	23°	20°
42	Tmp	89	0.950	12:00:16	12:00:33	0	17s	+17	20°	19°
43	Tmp	89	2.830	12:02:50	12:02:56	0	6s	+6	13°	19°
44	Tmp	91	3.650	12:04:14	12:04:06	0	8s	-24	20°	19°
45	Tmp	91	4.480	12:06:18	12:06:09	0	9s	-27	22°	19°
46	Tmp	92	1.500	12:08:26	12:08:52	0	26s	+26	23°	19°

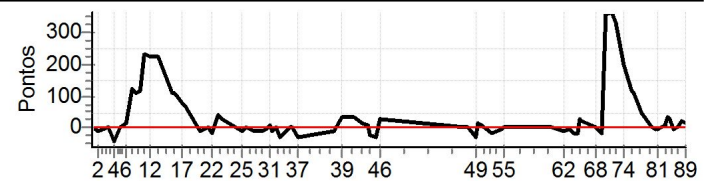
Etapa A	Num	113	Pen	0	PCZ	2	Total PP	2292	PG	2
---------	-----	-----	-----	---	-----	---	----------	------	----	---

47	Tmp	100	3.560	12:50:29	12:50:29	0	0s	+0	2°	2°
48	Tmp	101	0.580	12:52:23	12:52:23	0	0s	+0	1°	1°
49	Tmp	102	3.250	12:56:04	12:55:54	0	10s	-30	19°	17°
50	Tmp	104	3.900	12:57:05	12:57:17	0	12s	+12	13°	16°
51	Tmp	106	1.620	12:59:22	12:59:28	0	6s	+6	10°	13°
52	Tmp	107	2.580	13:00:38	13:00:41	0	3s	+3	5°	13°
53	Tmp	107	5.860	13:04:34	13:04:29	0	5s	-15	19°	14°
54	Tmp	111	2.260	13:09:00	13:08:58	0	2s	-6	18°	14°
55	Tmp	111	2.820	13:09:48	13:09:50	0	2s	+2	4°	13°
61	Tmp	116	0.100	13:34:11	13:34:11	0	0s	+0	1°	13°
62	Tmp	118	5.100	13:40:10	13:40:07	0	3s	-9	19°	13°
63	Tmp	119	1.350	13:42:48	13:42:47	0	1s	-3	12°	14°
64	Tmp	121	2.940	13:45:01	13:44:55	0	6s	-18	17°	14°
65	Tmp	122	3.810	13:46:50	13:46:45	0	5s	-15	13°	13°

66	Tmp	122	4.260	13:47:44	13:48:09	0	25s	+25	8°	10°
67	Tmp	123	0.080	13:48:47	13:49:08	0	21s	+21	8°	10°
68	Tmp	125	1.180	13:55:18	13:55:18	0	0s	+0	3°	9°
69	Tmp	126	3.000	13:57:42	13:57:39	0	3s	-9	13°	10°
70	Tmp	128	0.020	13:58:53	13:58:48	0	5s	-15	18°	10°
71	Tmp	130	0.960	14:00:40	14:06:38	0	5m58s	+358	22°	16°
72	Tmp	131	2.300	14:03:04	14:09:08	0	6m04s	+364	22°	18°
73	Tmp	134	3.920	14:05:59	14:11:30	0	5m31s	+331	21°	19°
74	Tmp	136	0.840	14:09:40	14:13:00	0	3m20s	+200	17°	19°
75	Tmp	138	3.300	14:13:31	14:15:25	0	1m54s	+114	19°	19°
76	Tmp	138	3.800	14:14:46	14:16:34	0	1m48s	+108	19°	19°
77	Tmp	139	4.620	14:16:29	14:17:50	0	1m21s	+81	19°	18°
78	Tmp	142	1.100	14:18:40	14:19:29	0	49s	+49	19°	18°
79	Tmp	144	0.450	14:22:59	14:23:02	0	3s	+3	8°	18°
80	Tmp	145	1.500	14:24:56	14:24:55	0	1s	-3	11°	18°
81	Tmp	146	2.800	14:26:41	14:26:39	0	2s	-6	14°	18°
82	Tmp	149	0.500	14:30:01	14:30:07	0	6s	+6	2°	17°
83	Tmp	149	0.910	14:30:37	14:30:50	0	13s	+13	9°	17°
84	Tmp	149	1.500	14:31:27	14:32:02	0	35s	+35	12°	17°
85	Tmp	149	2.400	14:32:44	14:33:14	0	30s	+30	8°	17°
86	Tmp	149	3.550	14:34:23	14:34:22	0	1s	-3	6°	17°
87	Tmp	150	0.800	14:36:26	14:36:28	0	2s	+2	2°	17°
88	Tmp	151	1.820	14:38:05	14:38:29	0	24s	+24	15°	17°
89	Tmp	153	3.010	14:40:10	14:40:27	0	17s	+17	15°	16°

Etapa B	Num	113	Pen	0	PCZ	4	Total PP	1936	PG	5
---------	-----	-----	-----	---	-----	---	----------	------	----	---

Num	107	A PG	2	19°	B PG	5	16°	Tot PG	7	Col.	18°
-----	-----	------	---	-----	------	---	-----	--------	---	------	-----



Cronometragem TOTEM com Paulo Mussalém

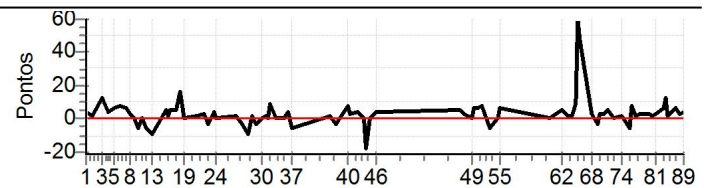
N	114 / Gildo Jose Soares Tavares									
	u	Cat / NL / Largada								
		NOVATO / 83 / 09:21:30								
m	4º Palmas									
	PC	TP	TRC	KmPC	Ideal	Passagem	Pen	Erro	Pontos	NoPC
1	Tmp	3	2.050	09:34:17	09:34:21	0	4s	+4	9º	9º
2	Tmp	6	3.930	09:37:05	09:37:07	0	2s	+2	7º	5º
3	Tmp	8	1.880	09:41:42	09:41:54	0	12s	+12	14º	8º
4	Tmp	8	4.850	09:45:25	09:45:29	0	4s	+4	8º	7º
5	Tmp	11	1.450	09:48:31	09:48:37	0	6s	+6	9º	6º
6	Tmp	12	2.920	09:50:37	09:50:44	0	7s	+7	5º	3º
7	Tmp	15	0.660	09:54:10	09:54:16	0	6s	+6	7º	4º
8	Tmp	16	1.650	09:55:36	09:55:39	0	3s	+3	3º	3º
9	Tmp	16	3.370	09:58:04	09:58:04	0	0s	+0	1º	2º
10	Tmp	18	1.300	10:00:13	10:00:11	0	2s	-6	4º	3º
11	Tmp	19	2.080	10:01:27	10:01:27	0	0s	+0	2º	3º
12	Tmp	21	3.600	10:03:28	10:03:26	0	2s	-6	7º	3º
13	Tmp	22	5.500	10:06:30	10:06:27	0	3s	-9	9º	3º
14	Tmp	28	3.000	10:13:26	10:13:31	0	5s	+5	6º	3º
15	Tmp	28	3.560	10:14:22	10:14:24	0	2s	+2	4º	2º
16	Tmp	30	0.250	10:15:53	10:15:58	0	5s	+5	4º	2º
17	Tmp	31	1.940	10:18:23	10:18:28	0	5s	+5	9º	2º
18	Tmp	33	3.580	10:20:43	10:20:59	0	16s	+16	14º	3º
19	Tmp	33	4.250	10:22:09	10:22:09	0	0s	+0	1º	2º
20	Tmp	36	2.130	10:28:05	10:28:06	0	1s	+1	8º	2º
21	Tmp	38	1.250	10:31:51	10:31:54	0	3s	+3	12º	2º
22	Tmp	39	2.670	10:34:08	10:34:07	0	1s	-3	9º	2º
23	Tmp	41	1.980	10:37:00	10:37:04	0	4s	+4	9º	2º
24	Tmp	41	2.860	10:38:34	10:38:34	0	0s	+0	2º	2º
25	Tmp	47	1.570	10:48:02	10:48:03	0	1s	+1	3º	2º
26	Tmp	49	3.270	10:50:30	10:50:29	0	1s	-3	4º	2º
27	Tmp	52	0.330	10:54:09	10:54:06	0	3s	-9	14º	2º
28	Tmp	52	1.000	10:55:24	10:55:26	0	2s	+2	7º	2º
29	Tmp	56	2.800	10:58:14	10:58:13	0	1s	-3	7º	2º
30	Tmp	58	3.960	11:00:21	11:00:21	0	0s	+0	3º	2º
31	Tmp	61	0.350	11:02:25	11:02:27	0	2s	+2	6º	2º
32	Tmp	63	1.200	11:03:45	11:03:45	0	0s	+0	2º	2º
33	Tmp	66	2.200	11:05:07	11:05:16	0	9s	+9	9º	2º
34	Tmp	67	4.050	11:07:34	11:07:34	0	0s	+0	3º	2º
35	Tmp	71	1.180	11:11:48	11:11:48	0	0s	+0	1º	2º
36	Tmp	73	2.330	11:13:18	11:13:22	0	4s	+4	12º	2º
37	Tmp	73	4.040	11:15:52	11:15:50	0	2s	-6	14º	2º
38	Tmp	77	1.300	11:34:08	11:34:09	0	1s	+1	3º	2º
39	Tmp	78	0.470	11:37:36	11:37:35	0	1s	-3	13º	2º
40	Tmp	84	4.570	11:43:29	11:43:36	0	7s	+7	12º	2º
41	Tmp	85	4.930	11:44:02	11:44:05	0	3s	+3	4º	2º
42	Tmp	89	0.950	11:48:16	11:48:20	0	4s	+4	14º	2º
43	Tmp	89	2.830	11:50:50	11:50:50	0	0s	+0	4º	2º
44	Tmp	91	3.650	11:52:14	11:52:08	0	6s	-18	19º	2º
45	Tmp	91	4.480	11:54:18	11:54:18	0	0s	+0	4º	2º
46	Tmp	92	1.500	11:56:26	11:56:30	0	4s	+4	12º	2º

Etapa A		Num	114	Pen	0	PCZ	10	Total PP	188	PG	22
47	Tmp	100	3.560	12:38:29	12:38:34	0	5s	+5	18º	18º	
48	Tmp	101	0.580	12:40:23	12:40:26	0	3s	+3	11º	11º	
49	Tmp	102	3.250	12:44:04	12:44:04	0	0s	+0	4º	3º	
50	Tmp	104	3.900	12:45:05	12:45:11	0	6s	+6	6º	1º	
51	Tmp	106	1.620	12:47:22	12:47:28	0	6s	+6	12º	2º	
52	Tmp	107	2.580	12:48:38	12:48:46	0	8s	+8	15º	7º	
53	Tmp	107	5.860	12:52:34	12:52:32	0	2s	-6	9º	7º	
54	Tmp	111	2.260	12:57:00	12:57:00	0	0s	+0	5º	6º	
55	Tmp	111	2.820	12:57:48	12:57:54	0	6s	+6	17º	7º	
61	Tmp	116	0.100	13:22:11	13:22:11	0	0s	+0	7º	4º	
62	Tmp	118	5.100	13:28:10	13:28:15	0	5s	+5	17º	6º	
63	Tmp	119	1.350	13:30:48	13:30:49	0	1s	+1	11º	5º	
64	Tmp	121	2.940	13:33:01	13:33:02	0	1s	+1	4º	2º	
65	Tmp	122	3.810	13:34:50	13:34:59	0	9s	+9	11º	6º	

66	Tmp	122	4.260	13:35:44	13:36:44	0	1m00s	+60	15º	9º
67	Tmp	123	0.080	13:36:47	13:37:35	0	48s	+48	15º	9º
68	Tmp	125	1.180	13:43:18	13:43:21	0	3s	+3	13º	10º
69	Tmp	126	3.000	13:45:42	13:45:41	0	1s	-3	7º	9º
70	Tmp	128	0.020	13:46:53	13:46:56	0	3s	+3	8º	9º
71	Tmp	130	0.960	13:48:40	13:48:43	0	3s	+3	1º	9º
72	Tmp	131	2.300	13:51:04	13:51:09	0	5s	+5	4º	9º
73	Tmp	134	3.920	13:53:59	13:53:59	0	0s	+0	1º	8º
74	Tmp	136	0.840	13:57:40	13:57:41	0	1s	+1	3º	6º
75	Tmp	138	3.300	14:01:31	14:01:29	0	2s	-6	8º	6º
76	Tmp	138	3.800	14:02:46	14:02:53	0	7s	+7	8º	6º
77	Tmp	139	4.620	14:04:29	14:04:31	0	2s	+2	6º	5º
78	Tmp	142	1.100	14:06:40	14:06:43	0	3s	+3	4º	5º
79	Tmp	144	0.450	14:10:59	14:11:02	0	3s	+3	9º	5º
80	Tmp	145	1.500	14:12:56	14:12:58	0	2s	+2	10º	5º
81	Tmp	146	2.800	14:14:41	14:14:44	0	3s	+3	10º	5º
82	Tmp	149	0.500	14:18:01	14:18:07	0	6s	+6	3º	5º
83	Tmp	149	0.910	14:18:37	14:18:43	0	6s	+6	2º	5º
84	Tmp	149	1.500	14:19:27	14:19:40	0	13s	+13	3º	4º
85	Tmp	149	2.400	14:20:44	14:20:46	0	2s	+2	1º	4º
86	Tmp	149	3.550	14:22:23	14:22:27	0	4s	+4	10º	4º
87	Tmp	150	0.800	14:24:26	14:24:32	0	6s	+6	13º	4º
88	Tmp	151	1.820	14:26:05	14:26:08	0	3s	+3	4º	4º
89	Tmp	153	3.010	14:28:10	14:28:14	0	4s	+4	9º	4º

Etapa B	Num	114	Pen	0	PCZ	4	Total PP	252	PG	18
---------	-----	-----	-----	---	-----	---	----------	-----	----	----

Num	83	A PG	22	2º	B PG	18	4º	Tot PG	40	Col.	4º
-----	----	------	----	----	------	----	----	--------	----	------	----



Cronometragem TOTEM com Paolo Mussalém

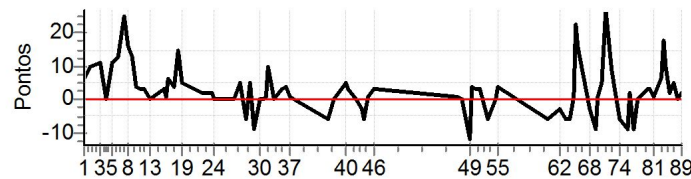
N	u	m	115 / Kennedy Fagundes Bastos									
			Cat / NL / Largada		NOVATO / 82 / 09:21:00							
			3º Palmas									
PC	TP	TRC	KmPC	Ideal	Passagem	Pen	Erro	Pontos	NoPC	AtePC		
1	Tmp	3	2.050	09:33:47	09:33:53	0	6s	+6	14°	14°		
2	Tmp	6	3.930	09:36:35	09:36:45	0	10s	+10	14°	13°		
3	Tmp	8	1.880	09:41:12	09:41:23	0	11s	+11	13°	12°		
4	Tmp	8	4.850	09:44:55	09:44:55	0	0s	+0	3°	9°		
5	Tmp	11	1.450	09:48:01	09:48:12	0	11s	+11	17°	9°		
6	Tmp	12	2.920	09:50:07	09:50:20	0	13s	+13	11°	9°		
7	Tmp	15	0.660	09:53:40	09:54:05	0	25s	+25	10°	7°		
8	Tmp	16	1.650	09:55:06	09:55:22	0	16s	+16	8°	7°		
9	Tmp	16	3.370	09:57:34	09:57:47	0	13s	+13	9°	7°		
10	Tmp	18	1.300	09:59:43	09:59:47	0	4s	+4	3°	7°		
11	Tmp	19	2.080	10:00:57	10:01:00	0	3s	+3	5°	7°		
12	Tmp	21	3.600	10:02:58	10:03:01	0	3s	+3	5°	7°		
13	Tmp	22	5.500	10:06:00	10:06:00	0	0s	+0	2°	6°		
14	Tmp	28	3.000	10:12:56	10:12:59	0	3s	+3	4°	6°		
15	Tmp	28	3.560	10:13:52	10:13:53	0	1s	+1	2°	6°		
16	Tmp	30	0.250	10:15:23	10:15:29	0	6s	+6	8°	6°		
17	Tmp	31	1.940	10:17:53	10:17:57	0	4s	+4	7°	6°		
18	Tmp	33	3.580	10:20:13	10:20:28	0	15s	+15	13°	6°		
19	Tmp	33	4.250	10:21:39	10:21:44	0	5s	+5	6°	6°		
20	Tmp	36	2.130	10:27:35	10:27:38	0	3s	+3	13°	5°		
21	Tmp	38	1.250	10:31:21	10:31:23	0	2s	+2	6°	5°		
22	Tmp	39	2.670	10:33:38	10:33:40	0	2s	+2	6°	5°		
23	Tmp	41	1.980	10:36:30	10:36:32	0	2s	+2	3°	5°		
24	Tmp	41	2.860	10:38:04	10:38:04	0	0s	+0	3°	5°		
25	Tmp	47	1.570	10:47:32	10:47:32	0	0s	+0	2°	5°		
26	Tmp	49	3.270	10:50:00	10:50:05	0	5s	+5	8°	4°		
27	Tmp	52	0.330	10:53:39	10:53:37	0	2s	-6	11°	4°		
28	Tmp	52	1.000	10:54:54	10:54:59	0	5s	+5	11°	4°		
29	Tmp	56	2.800	10:57:44	10:57:41	0	3s	-9	12°	4°		
30	Tmp	58	3.960	10:59:51	10:59:51	0	0s	+0	4°	4°		
31	Tmp	61	0.350	11:01:55	11:01:55	0	0s	+0	3°	4°		
32	Tmp	63	1.200	11:03:15	11:03:16	0	1s	+1	4°	4°		
33	Tmp	66	2.200	11:04:37	11:04:47	0	10s	+10	11°	4°		
34	Tmp	67	4.050	11:07:04	11:07:04	0	0s	+0	4°	4°		
35	Tmp	71	1.180	11:11:18	11:11:21	0	3s	+3	12°	4°		
36	Tmp	73	2.330	11:12:48	11:12:52	0	4s	+4	13°	4°		
37	Tmp	73	4.040	11:15:22	11:15:23	0	1s	+1	4°	4°		
38	Tmp	77	1.300	11:33:38	11:33:36	0	2s	-6	13°	4°		
39	Tmp	78	0.470	11:37:06	11:37:06	0	0s	+0	6°	4°		
40	Tmp	84	4.570	11:42:59	11:43:04	0	5s	+5	4°	4°		
41	Tmp	85	4.930	11:43:32	11:43:35	0	3s	+3	5°	3°		
42	Tmp	89	0.950	11:47:46	11:47:46	0	0s	+0	4°	3°		
43	Tmp	89	2.830	11:50:20	11:50:19	0	1s	-3	12°	3°		
44	Tmp	91	3.650	11:51:44	11:51:42	0	2s	-6	8°	3°		
45	Tmp	91	4.480	11:53:48	11:53:49	0	1s	+1	5°	3°		
46	Tmp	92	1.500	11:55:56	11:55:59	0	3s	+3	5°	3°		

Etapa A		Num	115	Pen	0	PCZ	9	Total PP	229	PG	20
47	Tmp	100	3.560	12:37:59	12:38:00	0	1s	+1	5°	5°	
48	Tmp	101	0.580	12:39:53	12:39:53	0	0s	+0	4°	3°	
49	Tmp	102	3.250	12:43:34	12:43:30	0	4s	-12	14°	8°	
50	Tmp	104	3.900	12:44:35	12:44:39	0	4s	+4	3°	4°	
51	Tmp	106	1.620	12:46:52	12:46:55	0	3s	+3	4°	1°	
52	Tmp	107	2.580	12:48:08	12:48:11	0	3s	+3	10°	2°	
53	Tmp	107	5.860	12:52:04	12:52:02	0	2s	-6	10°	3°	
54	Tmp	111	2.260	12:56:30	12:56:30	0	0s	+0	6°	2°	
55	Tmp	111	2.820	12:57:18	12:57:22	0	4s	+4	13°	3°	
61	Tmp	116	0.100	13:21:41	13:21:39	0	2s	-6	21°	3°	
62	Tmp	118	5.100	13:27:40	13:27:39	0	1s	-3	11°	2°	
63	Tmp	119	1.350	13:30:18	13:30:16	0	2s	-6	15°	6°	
64	Tmp	121	2.940	13:32:31	13:32:29	0	2s	-6	9°	6°	
65	Tmp	122	3.810	13:34:20	13:34:21	0	1s	+1	1°	4°	

66	Tmp	122	4.260	13:35:14	13:35:37	0	23s	+23	7°	5°
67	Tmp	123	0.080	13:36:17	13:36:33	0	16s	+16	5°	3°
68	Tmp	125	1.180	13:42:48	13:42:47	0	1s	-3	14°	4°
69	Tmp	126	3.000	13:45:12	13:45:09	0	3s	-9	15°	6°
70	Tmp	128	0.020	13:46:23	13:46:24	0	1s	+1	5°	5°
71	Tmp	130	0.960	13:48:10	13:48:15	0	5s	+5	6°	4°
72	Tmp	131	2.300	13:50:34	13:51:01	0	27s	+27	14°	5°
73	Tmp	134	3.920	13:53:29	13:53:38	0	9s	+9	13°	4°
74	Tmp	136	0.840	13:57:10	13:57:08	0	2s	-6	11°	3°
75	Tmp	138	3.300	14:01:01	14:00:58	0	3s	-9	12°	3°
76	Tmp	138	3.800	14:02:16	14:02:18	0	2s	+2	2°	3°
77	Tmp	139	4.620	14:03:59	14:03:56	0	3s	-9	15°	4°
78	Tmp	142	1.100	14:06:10	14:06:10	0	0s	+0	1°	3°
79	Tmp	144	0.450	14:10:29	14:10:32	0	3s	+3	10°	4°
80	Tmp	145	1.500	14:12:26	14:12:29	0	3s	+3	12°	4°
81	Tmp	146	2.800	14:14:11	14:14:12	0	1s	+1	5°	4°
82	Tmp	149	0.500	14:17:31	14:17:38	0	7s	+7	4°	3°
83	Tmp	149	0.910	14:18:07	14:18:15	0	8s	+8	4°	3°
84	Tmp	149	1.500	14:18:57	14:19:15	0	18s	+18	5°	3°
85	Tmp	149	2.400	14:20:14	14:20:24	0	10s	+10	3°	3°
86	Tmp	149	3.550	14:21:53	14:21:55	0	2s	+2	5°	3°
87	Tmp	150	0.800	14:23:56	14:24:01	0	5s	+5	9°	3°
88	Tmp	151	1.820	14:25:35	14:25:35	0	0s	+0	1°	3°
89	Tmp	153	3.010	14:27:40	14:27:42	0	2s	+2	5°	3°

Etapa B	Num	115	Pen	0	PCZ	4	Total PP	233	PG	20
---------	-----	-----	-----	---	-----	---	----------	-----	----	----

Num	82	A PG	20	3º	B PG	20	3º	Tot PG	40	Col.	3º
-----	----	------	----	----	------	----	----	--------	----	------	----



Cronometragem TOTEM com Paolo Mussalém

N	116 / Alex Xavier									
	u	Cat / NL / Largada / NOVATO / 88 / 09:24:00								
		m	14° Santo Antonio de Jesus							
PC	TP	TRC	KmPC	Ideal	Passagem	Pen	Erro	Pontos	NoPC	AtePC
1	Tmp	3	2.050	09:36:47	09:36:54	0	7s	+7	15°	15°
2	Tmp	6	3.930	09:39:35	09:39:37	0	2s	+2	6°	7°
3	Tmp	8	1.880	09:44:12	09:44:34	0	22s	+22	17°	15°
4	Tmp	8	4.850	09:47:55	09:47:53	0	2s	-6	12°	12°
5	Tmp	11	1.450	09:51:01	09:51:08	0	7s	+7	11°	12°
6	Tmp	12	2.920	09:53:07	09:53:15	0	8s	+8	6°	11°
7	Tmp	15	0.660	09:56:40	09:56:44	0	4s	+4	5°	6°
8	Tmp	16	1.650	09:58:06	09:58:10	0	4s	+4	4°	6°
9	Tmp	16	3.370	10:00:34	10:00:46	0	12s	+12	8°	6°
10	Tmp	18	1.300	10:02:43	10:02:58	0	15s	+15	7°	6°
11	Tmp	19	2.080	10:03:57	10:04:13	0	16s	+16	7°	6°
12	Tmp	21	3.600	10:05:58	10:06:07	0	9s	+9	8°	6°
13	Tmp	22	5.500	10:09:00	10:08:58	0	2s	-6	7°	7°
14	Tmp	28	3.000	10:15:56	10:16:10	0	14s	+14	13°	7°
15	Tmp	28	3.560	10:16:52	10:17:03	0	11s	+11	13°	7°
16	Tmp	30	0.250	10:18:23	10:18:31	0	8s	+8	11°	7°
17	Tmp	31	1.940	10:20:53	10:21:03	0	10s	+10	13°	7°
18	Tmp	33	3.580	10:23:13	10:23:35	0	22s	+22	16°	8°
19	Tmp	33	4.250	10:24:39	10:24:51	0	12s	+12	12°	8°
20	Tmp	36	2.130	10:30:35	10:30:39	0	4s	+4	15°	7°
21	Tmp	38	1.250	10:34:21	10:34:26	0	5s	+5	14°	7°
22	Tmp	39	2.670	10:36:38	10:36:42	0	4s	+4	11°	7°
23	Tmp	41	1.980	10:39:30	10:39:40	0	10s	+10	15°	7°
24	Tmp	41	2.860	10:41:04	10:41:08	0	4s	+4	12°	7°
25	Tmp	47	1.570	10:50:32	10:50:36	0	4s	+4	13°	7°
26	Tmp	49	3.270	10:53:00	10:53:05	0	5s	+5	7°	7°
27	Tmp	52	0.330	10:56:39	10:56:38	0	1s	-3	6°	7°
28	Tmp	52	1.000	10:57:54	10:57:55	0	1s	+1	3°	7°
29	Tmp	56	2.800	11:00:44	11:00:43	0	1s	-3	6°	6°
30	Tmp	58	3.960	11:02:51	11:02:51	0	0s	+0	2°	6°
31	Tmp	61	0.350	11:04:55	11:04:55	0	0s	+0	2°	6°
32	Tmp	63	1.200	11:06:15	11:06:17	0	2s	+2	8°	6°
33	Tmp	66	2.200	11:07:37	11:07:47	0	10s	+10	10°	6°
34	Tmp	67	4.050	11:10:04	11:10:06	0	2s	+2	7°	6°
35	Tmp	71	1.180	11:14:18	11:14:25	0	7s	+7	16°	6°
36	Tmp	73	2.330	11:15:48	11:15:51	0	3s	+3	10°	6°
37	Tmp	73	4.040	11:18:22	11:18:22	0	0s	+0	3°	6°
38	Tmp	77	1.300	11:36:38	11:36:34	0	4s	-12	19°	6°
39	Tmp	78	0.470	11:40:06	11:40:06	0	0s	+0	5°	6°
40	Tmp	84	4.570	11:45:59	11:46:14	0	15s	+15	21°	6°
41	Tmp	85	4.930	11:46:32	11:46:44	0	12s	+12	19°	6°
42	Tmp	89	0.950	11:50:46	11:50:51	0	5s	+5	18°	6°
43	Tmp	89	2.830	11:53:20	11:53:20	0	0s	+0	3°	6°
44	Tmp	91	3.650	11:54:44	11:54:47	0	3s	+3	5°	5°
45	Tmp	91	4.480	11:56:48	11:56:54	0	6s	+6	15°	5°
46	Tmp	92	1.500	11:58:56	11:59:02	0	6s	+6	18°	5°

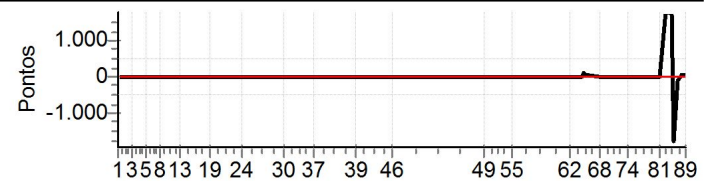
Etapa A	Num	116	Pen	0	PCZ	5	Total PP	321	PG	16
----------------	-----	-----	-----	---	-----	---	----------	-----	----	----

47	Tmp	100	3.560	12:40:59	12:41:04	0	5s	+5	17°	17°
48	Tmp	101	0.580	12:42:53	12:42:56	0	3s	+3	10°	10°
49	Tmp	102	3.250	12:46:34	12:46:31	0	3s	-9	11°	12°
50	Tmp	104	3.900	12:47:35	12:47:57	0	22s	+22	17°	15°
51	Tmp	106	1.620	12:49:52	12:50:05	0	13s	+13	16°	14°
52	Tmp	107	2.580	12:51:08	12:51:17	0	9s	+9	17°	14°
53	Tmp	107	5.860	12:55:04	12:55:01	0	3s	-9	16°	15°
54	Tmp	111	2.260	12:59:30	12:59:36	0	6s	+6	19°	16°
55	Tmp	111	2.820	13:00:18	13:00:21	0	3s	+3	9°	16°
61	Tmp	116	0.100	13:24:41	13:24:41	0	0s	+0	6°	15°
62	Tmp	118	5.100	13:30:40	13:30:44	0	4s	+4	14°	14°
63	Tmp	119	1.350	13:33:18	13:33:18	0	0s	+0	5°	13°
64	Tmp	121	2.940	13:35:31	13:35:28	0	3s	-9	12°	13°
65	Tmp	122	3.810	13:37:20	13:37:28	0	8s	+8	10°	10°

66	Tmp	122	4.260	13:38:14	13:39:45	0	1m31s	+91	18°	15°
67	Tmp	123	0.080	13:39:17	13:40:41	0	1m24s	+84	17°	14°
68	Tmp	125	1.180	13:45:48	13:46:03	0	15s	+15	18°	14°
69	Tmp	126	3.000	13:48:12	13:48:12	0	0s	+0	2°	14°
70	Tmp	128	0.020	13:49:23	13:49:27	0	4s	+4	11°	14°
71	Tmp	130	0.960	13:51:10	13:51:33	0	23s	+23	14°	13°
72	Tmp	131	2.300	13:53:34	13:53:54	0	20s	+20	13°	13°
73	Tmp	134	3.920	13:56:29	13:56:38	0	9s	+9	12°	13°
74	Tmp	136	0.840	14:00:10	14:00:07	0	3s	-9	13°	10°
75	Tmp	138	3.300	14:04:01	14:03:58	0	3s	-9	11°	10°
76	Tmp	138	3.800	14:05:16	14:05:20	0	4s	+4	5°	10°
77	Tmp	139	4.620	14:06:59	14:06:57	0	2s	-6	11°	10°
78	Tmp	142	1.100	14:09:10	14:09:20	0	10s	+10	13°	10°
79	Tmp	144	0.450	14:13:29	14:13:34	0	5s	+5	13°	10°
80	Tmp	145	1.500	14:15:26	14:15:32	0	6s	+6	18°	10°
81	Tmp	146	2.800	14:17:11	14:17:13	0	2s	+2	8°	10°
82	Tmp	149	0.500	14:20:31		0		+1800	29°	20°
83	Tmp	149	0.910	14:21:07		0		+1800	29°	21°
84	Tmp	149	1.500	14:21:57		0		+1800	29°	22°
85	Tmp	149	2.400	14:23:14		0		+1800	29°	22°
86	Tmp	149	3.550	14:24:53	14:18:36	0	6m17s	-1800	29°	22°
87	Tmp	150	0.800	14:26:56	14:26:21	0	35s	-105	20°	22°
88	Tmp	151	1.820	14:28:35	14:29:20	0	45s	+45	17°	22°
89	Tmp	153	3.010	14:30:40	14:31:25	0	45s	+45	17°	22°

Etapa B	Num	116	Pen	0	PCZ	3	Total PP	9592	PG	0
----------------	-----	-----	-----	---	-----	---	----------	------	----	---

Num	88	A PG	16	5°	B PG	0	22°	Tot PG	16	Col.	14°
-----	----	------	----	----	------	---	-----	--------	----	------	-----



Cronometragem TOTEM com Paulo Mussalém

N	u	m	117 / Marcos Bernardes da Silva									
			Cat / NL / Largada		NOVATO / 86 / 09:23:00							
			Palmas									
PC	TP	TRC	KmPC	Ideal	Passagem	Pen	Erro	Pontos	NoPC	AtePC		
1	Tmp	3	2.050	09:35:47	09:36:57	0	1m10s	+70	21°	21°		
2	Tmp	6	3.930	09:38:35	09:39:28	0	53s	+53	19°	20°		
3	Tmp	8	1.880	09:43:12	09:43:35	0	23s	+23	18°	20°		
4	Tmp	8	4.850	09:46:55	09:46:55	0	0s	+0	2°	19°		
5	Tmp	11	1.450	09:50:01	09:50:51	0	50s	+50	21°	19°		
6	Tmp	12	2.920	09:52:07	09:53:32	0	1m25s	+85	21°	19°		
7	Tmp	15	0.660	09:55:40	09:59:06	0	3m26s	+206	21°	20°		
8	Tmp	16	1.650	09:57:06	10:00:26	0	3m20s	+200	21°	20°		
9	Tmp	16	3.370	09:59:34	10:03:07	0	3m33s	+213	21°	21°		
10	Tmp	18	1.300	10:01:43	10:05:19	0	3m36s	+216	20°	21°		
11	Tmp	19	2.080	10:02:57	10:06:37	0	3m40s	+220	20°	21°		
12	Tmp	21	3.600	10:04:58	10:08:36	0	3m38s	+218	20°	21°		
13	Tmp	22	5.500	10:08:00	10:11:29	0	3m29s	+209	20°	21°		
14	Tmp	28	3.000	10:14:56	10:17:33	0	2m37s	+157	20°	21°		
15	Tmp	28	3.560	10:15:52	10:18:26	0	2m34s	+154	20°	21°		
16	Tmp	30	0.250	10:17:23	10:20:00	0	2m37s	+157	20°	21°		
17	Tmp	31	1.940	10:19:53	10:22:09	0	2m16s	+136	20°	21°		
18	Tmp	33	3.580	10:22:13	10:24:45	0	2m32s	+152	21°	21°		
19	Tmp	33	4.250	10:23:39	10:26:08	0	2m29s	+149	22°	21°		
20	Tmp	36	2.130	10:29:35	10:31:23	0	1m48s	+108	20°	21°		
21	Tmp	38	1.250	10:33:21	10:35:54	0	2m33s	+153	21°	21°		
22	Tmp	39	2.670	10:35:38	10:38:06	0	2m28s	+148	22°	21°		
23	Tmp	41	1.980	10:38:30	10:40:49	0	2m19s	+139	21°	21°		
24	Tmp	41	2.860	10:40:04	10:42:22	0	2m18s	+138	21°	21°		
25	Tmp	47	1.570	10:49:32	10:50:00	0	28s	+28	20°	21°		
26	Tmp	49	3.270	10:52:00	10:53:15	0	1m15s	+75	21°	21°		
27	Tmp	52	0.330	10:55:39	10:56:31	0	52s	+52	21°	21°		
28	Tmp	52	1.000	10:56:54	10:57:55	0	1m01s	+61	21°	21°		
29	Tmp	56	2.800	10:59:44	11:00:38	0	54s	+54	20°	21°		
30	Tmp	58	3.960	11:01:51	11:02:26	0	35s	+35	18°	21°		
31	Tmp	61	0.350	11:03:55	11:04:53	0	58s	+58	20°	21°		
32	Tmp	63	1.200	11:05:15	11:06:06	0	51s	+51	19°	21°		
33	Tmp	66	2.200	11:06:37	11:07:53	0	1m16s	+76	20°	21°		
34	Tmp	67	4.050	11:09:04	11:10:04	0	1m00s	+60	20°	21°		
35	Tmp	71	1.180	11:13:18	11:14:03	0	45s	+45	21°	21°		
36	Tmp	73	2.330	11:14:48	11:15:30	0	42s	+42	20°	21°		
37	Tmp	73	4.040	11:17:22	11:17:42	0	20s	+20	18°	21°		
38	Tmp	77	1.300	11:35:38	11:35:35	0	3s	-9	16°	21°		
39	Tmp	78	0.470	11:39:06	11:39:09	0	3s	+3	12°	21°		
40	Tmp	84	4.570	11:44:59	11:45:09	0	10s	+10	19°	21°		
41	Tmp	85	4.930	11:45:32	11:45:50	0	18s	+18	21°	21°		
42	Tmp	89	0.950	11:49:46	11:49:51	0	5s	+5	19°	21°		
43	Tmp	89	2.830	11:52:20	11:52:12	0	8s	-24	19°	21°		
44	Tmp	91	3.650	11:53:44	11:53:45	0	1s	+1	2°	21°		
45	Tmp	91	4.480	11:55:48	11:55:52	0	4s	+4	10°	21°		
46	Tmp	92	1.500	11:57:56	11:58:13	0	17s	+17	21°	21°		

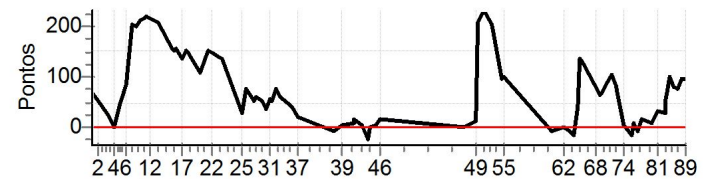
Etapa A	Num	117	Pen	0	PCZ	1	Total PP	4102	PG	0
---------	-----	-----	-----	---	-----	---	----------	------	----	---

47	Tmp	100	3.560	12:39:59	12:40:00	0	1s	+1	4°	4°
48	Tmp	101	0.580	12:41:53	12:41:58	0	5s	+5	16°	8°
49	Tmp	102	3.250	12:45:34	12:45:45	0	11s	+11	13°	13°
50	Tmp	104	3.900	12:46:35	12:50:04	0	3m29s	+209	22°	21°
51	Tmp	106	1.620	12:48:52	12:52:36	0	3m44s	+224	22°	22°
52	Tmp	107	2.580	12:50:08	12:54:01	0	3m53s	+233	22°	22°
53	Tmp	107	5.860	12:54:04	12:57:30	0	3m26s	+206	22°	22°
54	Tmp	111	2.260	12:58:30	13:00:06	0	1m36s	+96	23°	22°
55	Tmp	111	2.820	12:59:18	13:00:58	0	1m40s	+100	23°	22°
61	Tmp	116	0.100	13:23:41	13:23:39	0	2s	-6	20°	22°
62	Tmp	118	5.100	13:29:40	13:29:41	0	1s	+1	3°	22°
63	Tmp	119	1.350	13:32:18	13:32:15	0	3s	-9	17°	22°
64	Tmp	121	2.940	13:34:31	13:34:26	0	5s	-15	16°	22°
65	Tmp	122	3.810	13:36:20	13:37:02	0	42s	+42	19°	22°

66	Tmp	122	4.260	13:37:14	13:39:32	0	2m18s	+138	21°	22°
67	Tmp	123	0.080	13:38:17	13:40:31	0	2m14s	+134	20°	22°
68	Tmp	125	1.180	13:44:48	13:46:07	0	1m19s	+79	20°	22°
69	Tmp	126	3.000	13:47:12	13:48:18	0	1m06s	+66	20°	22°
70	Tmp	128	0.020	13:48:23	13:49:32	0	1m09s	+69	20°	22°
71	Tmp	130	0.960	13:50:10	13:51:35	0	1m25s	+85	18°	22°
72	Tmp	131	2.300	13:52:34	13:54:18	0	1m44s	+104	18°	22°
73	Tmp	134	3.920	13:55:29	13:56:54	0	1m25s	+85	17°	22°
74	Tmp	136	0.840	13:59:10	13:59:13	0	3s	+3	6°	21°
75	Tmp	138	3.300	14:03:01	14:02:56	0	5s	-15	14°	20°
76	Tmp	138	3.800	14:04:16	14:04:25	0	9s	+9	10°	20°
77	Tmp	139	4.620	14:05:59	14:05:56	0	3s	-9	14°	20°
78	Tmp	142	1.100	14:08:10	14:08:25	0	15s	+15	17°	19°
79	Tmp	144	0.450	14:12:29	14:12:36	0	7s	+7	17°	19°
80	Tmp	145	1.500	14:14:26	14:14:49	0	23s	+23	21°	19°
81	Tmp	146	2.800	14:16:11	14:16:43	0	32s	+32	20°	19°
82	Tmp	149	0.500	14:19:31	14:19:59	0	28s	+28	19°	18°
83	Tmp	149	0.910	14:20:07	14:21:05	0	58s	+58	19°	19°
84	Tmp	149	1.500	14:20:57	14:22:14	0	1m17s	+77	17°	19°
85	Tmp	149	2.400	14:22:14	14:23:53	0	1m39s	+99	18°	19°
86	Tmp	149	3.550	14:23:53	14:25:15	0	1m22s	+82	18°	19°
87	Tmp	150	0.800	14:25:56	14:27:14	0	1m18s	+78	17°	19°
88	Tmp	151	1.820	14:27:35	14:29:11	0	1m36s	+96	20°	19°
89	Tmp	153	3.010	14:29:40	14:31:18	0	1m38s	+98	20°	19°

Etapa B	Num	117	Pen	0	PCZ	0	Total PP	2647	PG	2
---------	-----	-----	-----	---	-----	---	----------	------	----	---

Num	86	A PG	0	21°	B PG	2	19°	Tot PG	2	Col.	22°
-----	----	------	---	-----	------	---	-----	--------	---	------	-----



Cronometragem TOTEM com Paolo Mussalém

N u m	118 / Robison Oliveira Maciel									
	Cat / NL / Largada NOVATO / 89 / 09:24:30									
	Palmas									
PC	TP	TRC	KmPC	Ideal	Passagem	Pen	Erro	Pontos	NoPC	AtePC
1	Tmp	3	2.050	09:37:17		0		+1800	29°	32°
2	Tmp	6	3.930	09:40:05		0		+1800	29°	29°
3	Tmp	8	1.880	09:44:42		0		+1800	29°	29°
4	Tmp	8	4.850	09:48:25		0		+1800	29°	29°
5	Tmp	11	1.450	09:51:31		0		+1800	29°	29°
6	Tmp	12	2.920	09:53:37		0		+1800	29°	29°
7	Tmp	15	0.660	09:57:10		0		+1800	29°	29°
8	Tmp	16	1.650	09:58:36		0		+1800	29°	29°
9	Tmp	16	3.370	10:01:04		0		+1800	29°	29°
10	Tmp	18	1.300	10:03:13		0		+1800	29°	29°
11	Tmp	19	2.080	10:04:27		0		+1800	29°	29°
12	Tmp	21	3.600	10:06:28		0		+1800	29°	29°
13	Tmp	22	5.500	10:09:30		0		+1800	29°	29°
14	Tmp	28	3.000	10:16:26		0		+1800	29°	29°
15	Tmp	28	3.560	10:17:22		0		+1800	29°	29°
16	Tmp	30	0.250	10:18:53		0		+1800	29°	29°
17	Tmp	31	1.940	10:21:23		0		+1800	29°	29°
18	Tmp	33	3.580	10:23:43		0		+1800	29°	29°
19	Tmp	33	4.250	10:25:09		0		+1800	29°	29°
20	Tmp	36	2.130	10:31:05		0		+1800	29°	29°
21	Tmp	38	1.250	10:34:51		0		+1800	29°	29°
22	Tmp	39	2.670	10:37:08		0		+1800	29°	29°
23	Tmp	41	1.980	10:40:00		0		+1800	29°	29°
24	Tmp	41	2.860	10:41:34		0		+1800	29°	29°
25	Tmp	47	1.570	10:51:02		0		+1800	29°	29°
26	Tmp	49	3.270	10:53:30		0		+1800	29°	29°
27	Tmp	52	0.330	10:57:09		0		+1800	29°	29°
28	Tmp	52	1.000	10:58:24		0		+1800	29°	29°
29	Tmp	56	2.800	11:01:14		0		+1800	29°	29°
30	Tmp	58	3.960	11:03:21		0		+1800	29°	29°
31	Tmp	61	0.350	11:05:25		0		+1800	29°	29°
32	Tmp	63	1.200	11:06:45		0		+1800	29°	29°
33	Tmp	66	2.200	11:08:07		0		+1800	29°	29°
34	Tmp	67	4.050	11:10:34		0		+1800	29°	29°
35	Tmp	71	1.180	11:14:48		0		+1800	29°	29°
36	Tmp	73	2.330	11:16:18		0		+1800	29°	29°
37	Tmp	73	4.040	11:18:52		0		+1800	29°	29°
38	Tmp	77	1.300	11:37:08		0		+1800	29°	29°
39	Tmp	78	0.470	11:40:36		0		+1800	29°	29°
40	Tmp	84	4.570	11:46:29		0		+1800	29°	29°
41	Tmp	85	4.930	11:47:02		0		+1800	29°	29°
42	Tmp	89	0.950	11:51:16		0		+1800	29°	29°
43	Tmp	89	2.830	11:53:50	12:40:45	0	0s	+1800	29°	29°
44	Tmp	91	3.650	11:55:14		0		+1800	29°	29°
45	Tmp	91	4.480	11:57:18		0		+1800	29°	29°
46	Tmp	92	1.500	11:59:26	12:41:30	0	0s	+1800	29°	29°

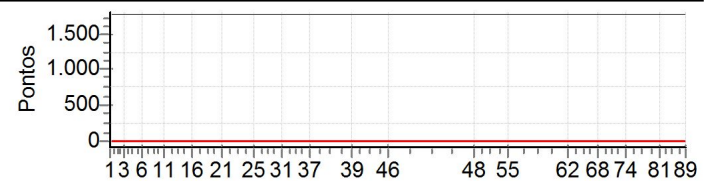
Etapa A	Num	118	Pen	0	PCZ	0	Total PP	82800	PG	0
----------------	-----	-----	-----	---	-----	---	----------	-------	----	---

47	Tmp	100	3.560	12:41:29	12:55:02	0	0s	+1800	29°	32°
48	Tmp	101	0.580	12:43:23		0		+1800	29°	29°
49	Tmp	102	3.250	12:47:04		0		+1800	29°	29°
50	Tmp	104	3.900	12:48:05		0		+1800	29°	29°
51	Tmp	106	1.620	12:50:22		0		+1800	29°	29°
52	Tmp	107	2.580	12:51:38		0		+1800	29°	29°
53	Tmp	107	5.860	12:55:34	13:00:37	0	0s	+1800	29°	29°
54	Tmp	111	2.260	13:00:00	13:02:03	0	0s	+1800	29°	29°
55	Tmp	111	2.820	13:00:48	13:02:18	0	0s	+1800	29°	29°
61	Tmp	116	0.100	13:25:11	13:25:12	0	0s	+1800	29°	29°
62	Tmp	118	5.100	13:31:10		0		+1800	29°	29°
63	Tmp	119	1.350	13:33:48		0		+1800	29°	29°
64	Tmp	121	2.940	13:36:01		0		+1800	29°	29°
65	Tmp	122	3.810	13:37:50		0		+1800	29°	29°

66	Tmp	122	4.260	13:38:44		0		+1800	29°	29°
67	Tmp	123	0.080	13:39:47		0		+1800	29°	29°
68	Tmp	125	1.180	13:46:18		0		+1800	29°	29°
69	Tmp	126	3.000	13:48:42		0		+1800	29°	29°
70	Tmp	128	0.020	13:49:53		0		+1800	29°	29°
71	Tmp	130	0.960	13:51:40		0		+1800	29°	29°
72	Tmp	131	2.300	13:54:04		0		+1800	29°	29°
73	Tmp	134	3.920	13:56:59		0		+1800	29°	29°
74	Tmp	136	0.840	14:00:40		0		+1800	29°	29°
75	Tmp	138	3.300	14:04:31		0		+1800	29°	29°
76	Tmp	138	3.800	14:05:46		0		+1800	29°	29°
77	Tmp	139	4.620	14:07:29		0		+1800	29°	29°
78	Tmp	142	1.100	14:09:40		0		+1800	29°	29°
79	Tmp	144	0.450	14:13:59		0		+1800	29°	29°
80	Tmp	145	1.500	14:15:56		0		+1800	29°	29°
81	Tmp	146	2.800	14:17:41		0		+1800	29°	29°
82	Tmp	149	0.500	14:21:01		0		+1800	28°	29°
83	Tmp	149	0.910	14:21:37		0		+1800	28°	29°
84	Tmp	149	1.500	14:22:27		0		+1800	28°	29°
85	Tmp	149	2.400	14:23:44		0		+1800	28°	29°
86	Tmp	149	3.550	14:25:23		0		+1800	28°	29°
87	Tmp	150	0.800	14:27:26		0		+1800	29°	29°
88	Tmp	151	1.820	14:29:05		0		+1800	29°	29°
89	Tmp	153	3.010	14:31:10		0		+1800	29°	29°

Etapa B	Num	118	Pen	0	PCZ	0	Total PP	68400	PG	0
----------------	-----	-----	-----	---	-----	---	----------	-------	----	---

Num	89	A PG	0	NC	B PG	0	NC	Tot PG	0	Col.	29°
-----	----	------	---	----	------	---	----	--------	---	------	-----



Cronometragem TOTEM com Paolo Mussalém

N u m	119 / Paulo Gama de Oliveira									
	Cat / NL / Largada NOVATO / 90 / 09:25:00									
	Palmas									
PC	TP	TRC	KmPC	Ideal	Passagem	Pen	Erro	Pontos	NoPC	AtePC
1	Tmp	3	2.050	09:37:47	09:37:50	0	3s	+3	7°	7°
2	Tmp	6	3.930	09:40:35	09:40:29	0	6s	-18	15°	14°
3	Tmp	8	1.880	09:45:12	09:45:21	0	9s	+9	12°	14°
4	Tmp	8	4.850	09:48:55	09:48:50	0	5s	-15	16°	13°
5	Tmp	11	1.450	09:52:01	09:52:07	0	6s	+6	8°	13°
6	Tmp	12	2.920	09:54:07	09:54:28	0	21s	+21	15°	14°
7	Tmp	15	0.660	09:57:40	09:59:04	0	1m24s	+84	19°	16°
8	Tmp	16	1.650	09:59:06	10:00:22	0	1m16s	+76	19°	16°
9	Tmp	16	3.370	10:01:34	10:03:05	0	1m31s	+91	19°	17°
10	Tmp	18	1.300	10:03:43	10:05:17	0	1m34s	+94	19°	18°
11	Tmp	19	2.080	10:04:57	10:06:32	0	1m35s	+95	19°	18°
12	Tmp	21	3.600	10:06:58	10:08:31	0	1m33s	+93	19°	18°
13	Tmp	22	5.500	10:10:00	10:11:02	0	1m02s	+62	18°	18°
14	Tmp	28	3.000	10:16:56	10:17:30	0	34s	+34	17°	18°
15	Tmp	28	3.560	10:17:52	10:18:21	0	29s	+29	15°	17°
16	Tmp	30	0.250	10:19:23	10:19:45	0	22s	+22	14°	17°
17	Tmp	31	1.940	10:21:53	10:21:46	0	7s	-21	15°	17°
18	Tmp	33	3.580	10:24:13	10:24:24	0	11s	+11	6°	16°
19	Tmp	33	4.250	10:25:39	10:25:40	0	1s	+1	3°	16°
20	Tmp	36	2.130	10:31:35	10:31:35	0	0s	+0	2°	15°
21	Tmp	38	1.250	10:35:21	10:35:29	0	8s	+8	18°	15°
22	Tmp	39	2.670	10:37:38	10:37:36	0	2s	-6	13°	15°
23	Tmp	41	1.980	10:40:30	10:40:25	0	5s	-15	19°	15°
24	Tmp	41	2.860	10:42:04	10:41:58	0	6s	-18	17°	15°
25	Tmp	47	1.570	10:51:32	10:51:29	0	3s	-9	16°	13°
26	Tmp	49	3.270	10:54:00	10:55:21	0	1m21s	+81	22°	13°
27	Tmp	52	0.330	10:57:39	10:58:26	0	47s	+47	20°	14°
28	Tmp	52	1.000	10:58:54	10:59:31	0	37s	+37	20°	15°
29	Tmp	56	2.800	11:01:44	11:02:41	0	57s	+57	21°	15°
30	Tmp	58	3.960	11:03:51	11:04:27	0	36s	+36	19°	15°
31	Tmp	61	0.350	11:05:55	11:06:27	0	32s	+32	17°	16°
32	Tmp	63	1.200	11:07:15	11:07:38	0	23s	+23	17°	16°
33	Tmp	66	2.200	11:08:37	11:09:04	0	27s	+27	18°	15°
34	Tmp	67	4.050	11:11:04	11:11:11	0	7s	+7	13°	15°
35	Tmp	71	1.180	11:15:18	11:15:17	0	1s	-3	11°	15°
36	Tmp	73	2.330	11:16:48	11:17:57	0	1m09s	+69	22°	16°
37	Tmp	73	4.040	11:19:22	11:19:51	0	29s	+29	21°	16°
38	Tmp	77	1.300	11:37:38	11:37:34	0	4s	-12	18°	16°
39	Tmp	78	0.470	11:41:06	11:41:03	0	3s	-9	17°	16°
40	Tmp	84	4.570	11:46:59	11:47:02	0	3s	+3	1°	16°
41	Tmp	85	4.930	11:47:32	11:47:32	0	0s	+0	2°	16°
42	Tmp	89	0.950	11:51:46	11:51:23	0	23s	-69	21°	16°
43	Tmp	89	2.830	11:54:20	11:54:27	0	7s	+7	15°	16°
44	Tmp	91	3.650	11:55:44	11:55:41	0	3s	-9	13°	16°
45	Tmp	91	4.480	11:57:48	11:57:48	0	0s	+0	3°	16°
46	Tmp	92	1.500	11:59:56	11:59:59	0	3s	+3	4°	16°

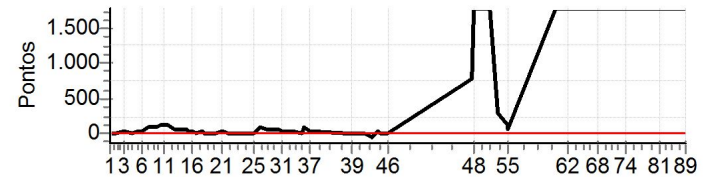
Etapa A	Num	119	Pen	0	PCZ	3	Total PP	1401	PG	5
----------------	-----	-----	-----	---	-----	---	----------	------	----	---

47	Tmp	100	3.560	12:41:59	12:55:03	0	13m04s	+784	23°	23°
48	Tmp	101	0.580	12:43:53		0		+1800	28°	23°
49	Tmp	102	3.250	12:47:34		0		+1800	28°	23°
50	Tmp	104	3.900	12:48:35		0		+1800	28°	23°
51	Tmp	106	1.620	12:50:52		0		+1800	28°	23°
52	Tmp	107	2.580	12:52:08		0		+1800	28°	23°
53	Tmp	107	5.860	12:56:04	13:00:37	0	4m33s	+273	23°	23°
54	Tmp	111	2.260	13:00:30	13:02:03	0	1m33s	+93	22°	23°
55	Tmp	111	2.820	13:01:18	13:02:18	0	1m00s	+60	22°	23°
61	Tmp	116	0.100	13:25:41		0		+1800	28°	23°
62	Tmp	118	5.100	13:31:40		0		+1800	28°	23°
63	Tmp	119	1.350	13:34:18		0		+1800	28°	23°
64	Tmp	121	2.940	13:36:31		0		+1800	28°	23°
65	Tmp	122	3.810	13:38:20		0		+1800	28°	23°

66	Tmp	122	4.260	13:39:14		0		+1800	28°	23°
67	Tmp	123	0.080	13:40:17		0		+1800	28°	23°
68	Tmp	125	1.180	13:46:48		0		+1800	28°	23°
69	Tmp	126	3.000	13:49:12		0		+1800	28°	23°
70	Tmp	128	0.020	13:50:23		0		+1800	28°	23°
71	Tmp	130	0.960	13:52:10		0		+1800	28°	23°
72	Tmp	131	2.300	13:54:34		0		+1800	28°	23°
73	Tmp	134	3.920	13:57:29		0		+1800	28°	23°
74	Tmp	136	0.840	14:01:10		0		+1800	28°	23°
75	Tmp	138	3.300	14:05:01		0		+1800	28°	23°
76	Tmp	138	3.800	14:06:16		0		+1800	28°	23°
77	Tmp	139	4.620	14:07:59		0		+1800	28°	23°
78	Tmp	142	1.100	14:10:10		0		+1800	28°	23°
79	Tmp	144	0.450	14:14:29		0		+1800	28°	23°
80	Tmp	145	1.500	14:16:26		0		+1800	28°	23°
81	Tmp	146	2.800	14:18:11		0		+1800	28°	23°
82	Tmp	149	0.500	14:21:31		0		+1800	27°	23°
83	Tmp	149	0.910	14:22:07		0		+1800	27°	23°
84	Tmp	149	1.500	14:22:57		0		+1800	27°	23°
85	Tmp	149	2.400	14:24:14		0		+1800	27°	23°
86	Tmp	149	3.550	14:25:53		0		+1800	27°	23°
87	Tmp	150	0.800	14:27:56		0		+1800	28°	23°
88	Tmp	151	1.820	14:29:35		0		+1800	28°	23°
89	Tmp	153	3.010	14:31:40		0		+1800	28°	23°

Etapa B	Num	119	Pen	0	PCZ	0	Total PP	62410	PG	0
----------------	-----	-----	-----	---	-----	---	----------	-------	----	---

Num	90	A PG	5	16°	B PG	0	NC	Tot PG	5	Col.	21°
-----	----	------	---	-----	------	---	----	--------	---	------	-----



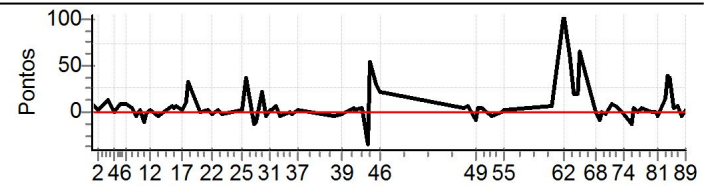
Cronometragem TOTEM com Paulo Mussalém

N	120 / Nivaldo Lacerda Junior									
	u	Cat / NL / Largada								
		NOVATO / 81 / 09:20:30								
m	Lauro de Freitas									
	8°									
PC	TP	TRC	KmPC	Ideal	Passagem	Pen	Erro	Pontos	NoPC	AtePC
1	Tmp	3	2.050	09:33:17	09:33:25	0	8s	+8	16°	16°
2	Tmp	6	3.930	09:36:05	09:36:06	0	1s	+1	4°	6°
3	Tmp	8	1.880	09:40:42	09:40:55	0	13s	+13	16°	11°
4	Tmp	8	4.850	09:44:25	09:44:25	0	0s	+0	4°	6°
5	Tmp	11	1.450	09:47:31	09:47:39	0	8s	+8	13°	7°
6	Tmp	12	2.920	09:49:37	09:49:45	0	8s	+8	7°	5°
7	Tmp	15	0.660	09:53:10	09:53:13	0	3s	+3	4°	3°
8	Tmp	16	1.650	09:54:36	09:54:34	0	2s	-6	6°	4°
9	Tmp	16	3.370	09:57:04	09:57:05	0	1s	+1	2°	4°
10	Tmp	18	1.300	09:59:13	09:59:09	0	4s	-12	6°	4°
11	Tmp	19	2.080	10:00:27	10:00:26	0	1s	-3	6°	4°
12	Tmp	21	3.600	10:02:28	10:02:29	0	1s	+1	2°	4°
13	Tmp	22	5.500	10:05:30	10:05:28	0	2s	-6	8°	4°
14	Tmp	28	3.000	10:12:26	10:12:31	0	5s	+5	7°	4°
15	Tmp	28	3.560	10:13:22	10:13:25	0	3s	+3	5°	4°
16	Tmp	30	0.250	10:14:53	10:14:58	0	5s	+5	5°	4°
17	Tmp	31	1.940	10:17:23	10:17:24	0	1s	+1	1°	3°
18	Tmp	33	3.580	10:19:43	10:19:54	0	11s	+11	7°	2°
19	Tmp	33	4.250	10:21:09	10:21:41	0	32s	+32	17°	4°
20	Tmp	36	2.130	10:27:05	10:27:05	0	0s	+0	3°	3°
21	Tmp	38	1.250	10:30:51	10:30:53	0	2s	+2	7°	3°
22	Tmp	39	2.670	10:33:08	10:33:07	0	1s	-3	10°	3°
23	Tmp	41	1.980	10:36:00	10:36:02	0	2s	+2	4°	3°
24	Tmp	41	2.860	10:37:34	10:37:33	0	1s	-3	8°	3°
25	Tmp	47	1.570	10:47:02	10:47:03	0	1s	+1	4°	3°
26	Tmp	49	3.270	10:49:30	10:50:06	0	36s	+36	18°	5°
27	Tmp	52	0.330	10:53:09	10:53:04	0	5s	-15	17°	5°
28	Tmp	52	1.000	10:54:24	10:54:20	0	4s	-12	15°	5°
29	Tmp	56	2.800	10:57:14	10:57:35	0	21s	+21	16°	5°
30	Tmp	58	3.960	10:59:21	10:59:19	0	2s	-6	14°	5°
31	Tmp	61	0.350	11:01:25	11:01:27	0	2s	+2	7°	5°
32	Tmp	63	1.200	11:02:45	11:02:46	0	1s	+1	5°	5°
33	Tmp	66	2.200	11:04:07	11:04:12	0	5s	+5	4°	5°
34	Tmp	67	4.050	11:06:34	11:06:32	0	2s	-6	12°	5°
35	Tmp	71	1.180	11:10:48	11:10:48	0	0s	+0	2°	5°
36	Tmp	73	2.330	11:12:18	11:12:17	0	1s	-3	11°	5°
37	Tmp	73	4.040	11:14:52	11:14:53	0	1s	+1	5°	5°
38	Tmp	77	1.300	11:33:08	11:33:06	0	2s	-6	14°	5°
39	Tmp	78	0.470	11:36:36	11:36:35	0	1s	-3	14°	5°
40	Tmp	84	4.570	11:42:29	11:42:33	0	4s	+4	3°	5°
41	Tmp	85	4.930	11:43:02	11:43:03	0	1s	+1	3°	5°
42	Tmp	89	0.950	11:47:16	11:47:20	0	4s	+4	15°	5°
43	Tmp	89	2.830	11:49:50	11:49:38	0	12s	-36	21°	5°
44	Tmp	91	3.650	11:51:14	11:52:09	0	55s	+55	22°	6°
45	Tmp	91	4.480	11:53:18	11:53:49	0	31s	+31	23°	7°
46	Tmp	92	1.500	11:55:26	11:55:48	0	22s	+22	22°	7°

66	Tmp	122	4.260	13:34:44	13:35:49	0	1m05s	+65	16°	18°
67	Tmp	123	0.080	13:35:47	13:36:43	0	56s	+56	16°	17°
68	Tmp	125	1.180	13:42:18	13:42:18	0	0s	+0	4°	16°
69	Tmp	126	3.000	13:44:42	13:44:39	0	3s	-9	16°	16°
70	Tmp	128	0.020	13:45:53	13:45:53	0	0s	+0	3°	16°
71	Tmp	130	0.960	13:47:40	13:47:39	0	1s	-3	2°	14°
72	Tmp	131	2.300	13:50:04	13:50:11	0	7s	+7	7°	14°
73	Tmp	134	3.920	13:52:59	13:53:05	0	6s	+6	8°	14°
74	Tmp	136	0.840	13:56:40	13:56:39	0	1s	-3	7°	11°
75	Tmp	138	3.300	14:00:31	14:00:26	0	5s	-15	15°	11°
76	Tmp	138	3.800	14:01:46	14:01:49	0	3s	+3	3°	11°
77	Tmp	139	4.620	14:03:29	14:03:29	0	0s	+0	2°	11°
78	Tmp	142	1.100	14:05:40	14:05:43	0	3s	+3	5°	11°
79	Tmp	144	0.450	14:09:59	14:09:59	0	0s	+0	1°	11°
80	Tmp	145	1.500	14:11:56	14:11:56	0	0s	+0	5°	11°
81	Tmp	146	2.800	14:13:41	14:13:39	0	2s	-6	17°	11°
82	Tmp	149	0.500	14:17:01	14:17:16	0	15s	+15	12°	10°
83	Tmp	149	0.910	14:17:37	14:17:53	0	16s	+16	12°	10°
84	Tmp	149	1.500	14:18:27	14:19:06	0	39s	+39	13°	9°
85	Tmp	149	2.400	14:19:44	14:20:20	0	36s	+36	11°	9°
86	Tmp	149	3.550	14:21:23	14:21:26	0	3s	+3	9°	9°
87	Tmp	150	0.800	14:23:26	14:23:31	0	5s	+5	10°	10°
88	Tmp	151	1.820	14:25:05	14:25:03	0	2s	-6	6°	10°
89	Tmp	153	3.010	14:27:10	14:27:11	0	1s	+1	2°	9°

Etapa B	Num	120	Pen	0	PCZ	6	Total PP	540	PG	12
---------	-----	-----	-----	---	-----	---	----------	-----	----	----

Num	81	A PG	14	7°	B PG	12	9°	Tot PG	26	Col.	8°
-----	----	------	----	----	------	----	----	--------	----	------	----



Cronometragem TOTEM com Paulo Mussalém

Etapa A										
Num	120	Pen	0	PCZ	3	Total PP	408	PG	14	
47	Tmp	100	3.560	12:37:29	12:37:32	0	3s	+3	11°	11°
48	Tmp	101	0.580	12:39:23	12:39:29	0	6s	+6	18°	15°
49	Tmp	102	3.250	12:43:04	12:43:01	0	3s	-9	12°	14°
50	Tmp	104	3.900	12:44:05	12:44:09	0	4s	+4	4°	7°
51	Tmp	106	1.620	12:46:22	12:46:25	0	3s	+3	5°	7°
52	Tmp	107	2.580	12:47:38	12:47:40	0	2s	+2	4°	6°
53	Tmp	107	5.860	12:51:34	12:51:32	0	2s	-6	11°	6°
54	Tmp	111	2.260	12:56:00	12:56:00	0	0s	+0	7°	5°
55	Tmp	111	2.820	12:56:48	12:56:50	0	2s	+2	6°	4°
61	Tmp	116	0.100	13:21:11	13:21:16	0	5s	+5	16°	5°
62	Tmp	118	5.100	13:27:10	13:28:55	0	1m45s	+105	22°	17°
63	Tmp	119	1.350	13:29:48	13:30:50	0	1m02s	+62	22°	19°
64	Tmp	121	2.940	13:32:01	13:32:19	0	18s	+18	19°	18°
65	Tmp	122	3.810	13:33:50	13:34:08	0	18s	+18	15°	17°

N u m	242	242 / Vago									
		Cat / NL / Largada NOVATO / 84 / 09:22:00									
	32°										
PC	TP	TRC	KmPC	Ideal	Passagem	Pen	Erro	Pontos	NoPC	AtePC	
1	Tmp	3	2.050	09:34:47		0		+1800	32°	31°	
2	Tmp	6	3.930	09:37:35		0		+1800	32°	32°	
3	Tmp	8	1.880	09:42:12		0		+1800	32°	32°	
4	Tmp	8	4.850	09:45:55		0		+1800	32°	32°	
5	Tmp	11	1.450	09:49:01		0		+1800	32°	32°	
6	Tmp	12	2.920	09:51:07		0		+1800	32°	32°	
7	Tmp	15	0.660	09:54:40		0		+1800	32°	32°	
8	Tmp	16	1.650	09:56:06		0		+1800	32°	32°	
9	Tmp	16	3.370	09:58:34		0		+1800	32°	32°	
10	Tmp	18	1.300	10:00:43		0		+1800	32°	32°	
11	Tmp	19	2.080	10:01:57		0		+1800	32°	32°	
12	Tmp	21	3.600	10:03:58		0		+1800	32°	32°	
13	Tmp	22	5.500	10:07:00		0		+1800	32°	32°	
14	Tmp	28	3.000	10:13:56		0		+1800	32°	32°	
15	Tmp	28	3.560	10:14:52		0		+1800	32°	32°	
16	Tmp	30	0.250	10:16:23		0		+1800	32°	32°	
17	Tmp	31	1.940	10:18:53		0		+1800	32°	32°	
18	Tmp	33	3.580	10:21:13		0		+1800	32°	32°	
19	Tmp	33	4.250	10:22:39		0		+1800	32°	32°	
20	Tmp	36	2.130	10:28:35		0		+1800	32°	32°	
21	Tmp	38	1.250	10:32:21		0		+1800	32°	32°	
22	Tmp	39	2.670	10:34:38		0		+1800	32°	32°	
23	Tmp	41	1.980	10:37:30		0		+1800	32°	32°	
24	Tmp	41	2.860	10:39:04		0		+1800	32°	32°	
25	Tmp	47	1.570	10:48:32		0		+1800	32°	32°	
26	Tmp	49	3.270	10:51:00		0		+1800	32°	32°	
27	Tmp	52	0.330	10:54:39		0		+1800	32°	32°	
28	Tmp	52	1.000	10:55:54		0		+1800	32°	32°	
29	Tmp	56	2.800	10:58:44		0		+1800	32°	32°	
30	Tmp	58	3.960	11:00:51		0		+1800	32°	32°	
31	Tmp	61	0.350	11:02:55		0		+1800	32°	32°	
32	Tmp	63	1.200	11:04:15		0		+1800	32°	32°	
33	Tmp	66	2.200	11:05:37		0		+1800	32°	32°	
34	Tmp	67	4.050	11:08:04		0		+1800	32°	32°	
35	Tmp	71	1.180	11:12:18		0		+1800	32°	32°	
36	Tmp	73	2.330	11:13:48		0		+1800	32°	32°	
37	Tmp	73	4.040	11:16:22		0		+1800	32°	32°	
38	Tmp	77	1.300	11:34:38		0		+1800	32°	32°	
39	Tmp	78	0.470	11:38:06		0		+1800	32°	32°	
40	Tmp	84	4.570	11:43:59		0		+1800	32°	32°	
41	Tmp	85	4.930	11:44:32		0		+1800	32°	32°	
42	Tmp	89	0.950	11:48:46		0		+1800	32°	32°	
43	Tmp	89	2.830	11:51:20		0		+1800	32°	32°	
44	Tmp	91	3.650	11:52:44		0		+1800	32°	32°	
45	Tmp	91	4.480	11:54:48		0		+1800	32°	32°	
46	Tmp	92	1.500	11:56:56		0		+1800	32°	32°	

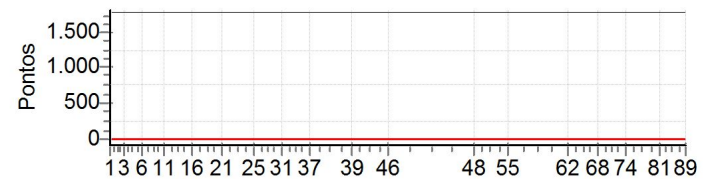
Etapa A	Num	242	Pen	0	PCZ	0	Total PP	82800	PG	0
----------------	-----	-----	-----	---	-----	---	----------	-------	----	---

47	Tmp	100	3.560	12:38:59		0		+1800	32°	31°
48	Tmp	101	0.580	12:40:53		0		+1800	32°	32°
49	Tmp	102	3.250	12:44:34		0		+1800	32°	32°
50	Tmp	104	3.900	12:45:35		0		+1800	32°	32°
51	Tmp	106	1.620	12:47:52		0		+1800	32°	32°
52	Tmp	107	2.580	12:49:08		0		+1800	32°	32°
53	Tmp	107	5.860	12:53:04		0		+1800	32°	32°
54	Tmp	111	2.260	12:57:30		0		+1800	32°	32°
55	Tmp	111	2.820	12:58:18		0		+1800	32°	32°
61	Tmp	116	0.100	13:22:41		0		+1800	32°	32°
62	Tmp	118	5.100	13:28:40		0		+1800	32°	32°
63	Tmp	119	1.350	13:31:18		0		+1800	32°	32°
64	Tmp	121	2.940	13:33:31		0		+1800	32°	32°
65	Tmp	122	3.810	13:35:20		0		+1800	32°	32°

66	Tmp	122	4.260	13:36:14		0		+1800	32°	32°
67	Tmp	123	0.080	13:37:17		0		+1800	32°	32°
68	Tmp	125	1.180	13:43:48		0		+1800	32°	32°
69	Tmp	126	3.000	13:46:12		0		+1800	32°	32°
70	Tmp	128	0.020	13:47:23		0		+1800	32°	32°
71	Tmp	130	0.960	13:49:10		0		+1800	32°	32°
72	Tmp	131	2.300	13:51:34		0		+1800	32°	32°
73	Tmp	134	3.920	13:54:29		0		+1800	32°	32°
74	Tmp	136	0.840	13:58:10		0		+1800	32°	32°
75	Tmp	138	3.300	14:02:01		0		+1800	32°	32°
76	Tmp	138	3.800	14:03:16		0		+1800	32°	32°
77	Tmp	139	4.620	14:04:59		0		+1800	32°	32°
78	Tmp	142	1.100	14:07:10		0		+1800	32°	32°
79	Tmp	144	0.450	14:11:29		0		+1800	32°	32°
80	Tmp	145	1.500	14:13:26		0		+1800	32°	32°
81	Tmp	146	2.800	14:15:11		0		+1800	32°	32°
82	Tmp	149	0.500	14:18:31		0		+1800	32°	32°
83	Tmp	149	0.910	14:19:07		0		+1800	32°	32°
84	Tmp	149	1.500	14:19:57		0		+1800	32°	32°
85	Tmp	149	2.400	14:21:14		0		+1800	32°	32°
86	Tmp	149	3.550	14:22:53		0		+1800	32°	32°
87	Tmp	150	0.800	14:24:56		0		+1800	32°	32°
88	Tmp	151	1.820	14:26:35		0		+1800	32°	32°
89	Tmp	153	3.010	14:28:40		0		+1800	32°	32°

Etapa B	Num	242	Pen	0	PCZ	0	Total PP	68400	PG	0
----------------	-----	-----	-----	---	-----	---	----------	-------	----	---

Num	84	A PG	0	NC	B PG	0	NC	Tot PG	0	Col.	32°
-----	----	------	---	----	------	---	----	--------	---	------	-----



Cronometragem TOTEM com Paolo Mussalém

N u m	243 / Vago									
	Cat / NL / Largada NOVATO / 85 / 09:22:30									
	31°									
PC	TP	TRC	KmPC	Ideal	Passagem	Pen	Erro	Pontos	NoPC	AtePC
1	Tmp	3	2.050	09:35:17		0		+1800	31°	30°
2	Tmp	6	3.930	09:38:05		0		+1800	31°	31°
3	Tmp	8	1.880	09:42:42		0		+1800	31°	31°
4	Tmp	8	4.850	09:46:25		0		+1800	31°	31°
5	Tmp	11	1.450	09:49:31		0		+1800	31°	31°
6	Tmp	12	2.920	09:51:37		0		+1800	31°	31°
7	Tmp	15	0.660	09:55:10		0		+1800	31°	31°
8	Tmp	16	1.650	09:56:36		0		+1800	31°	31°
9	Tmp	16	3.370	09:59:04		0		+1800	31°	31°
10	Tmp	18	1.300	10:01:13		0		+1800	31°	31°
11	Tmp	19	2.080	10:02:27		0		+1800	31°	31°
12	Tmp	21	3.600	10:04:28		0		+1800	31°	31°
13	Tmp	22	5.500	10:07:30		0		+1800	31°	31°
14	Tmp	28	3.000	10:14:26		0		+1800	31°	31°
15	Tmp	28	3.560	10:15:22		0		+1800	31°	31°
16	Tmp	30	0.250	10:16:53		0		+1800	31°	31°
17	Tmp	31	1.940	10:19:23		0		+1800	31°	31°
18	Tmp	33	3.580	10:21:43		0		+1800	31°	31°
19	Tmp	33	4.250	10:23:09		0		+1800	31°	31°
20	Tmp	36	2.130	10:29:05		0		+1800	31°	31°
21	Tmp	38	1.250	10:32:51		0		+1800	31°	31°
22	Tmp	39	2.670	10:35:08		0		+1800	31°	31°
23	Tmp	41	1.980	10:38:00		0		+1800	31°	31°
24	Tmp	41	2.860	10:39:34		0		+1800	31°	31°
25	Tmp	47	1.570	10:49:02		0		+1800	31°	31°
26	Tmp	49	3.270	10:51:30		0		+1800	31°	31°
27	Tmp	52	0.330	10:55:09		0		+1800	31°	31°
28	Tmp	52	1.000	10:56:24		0		+1800	31°	31°
29	Tmp	56	2.800	10:59:14		0		+1800	31°	31°
30	Tmp	58	3.960	11:01:21		0		+1800	31°	31°
31	Tmp	61	0.350	11:03:25		0		+1800	31°	31°
32	Tmp	63	1.200	11:04:45		0		+1800	31°	31°
33	Tmp	66	2.200	11:06:07		0		+1800	31°	31°
34	Tmp	67	4.050	11:08:34		0		+1800	31°	31°
35	Tmp	71	1.180	11:12:48		0		+1800	31°	31°
36	Tmp	73	2.330	11:14:18		0		+1800	31°	31°
37	Tmp	73	4.040	11:16:52		0		+1800	31°	31°
38	Tmp	77	1.300	11:35:08		0		+1800	31°	31°
39	Tmp	78	0.470	11:38:36		0		+1800	31°	31°
40	Tmp	84	4.570	11:44:29		0		+1800	31°	31°
41	Tmp	85	4.930	11:45:02		0		+1800	31°	31°
42	Tmp	89	0.950	11:49:16		0		+1800	31°	31°
43	Tmp	89	2.830	11:51:50		0		+1800	31°	31°
44	Tmp	91	3.650	11:53:14		0		+1800	31°	31°
45	Tmp	91	4.480	11:55:18		0		+1800	31°	31°
46	Tmp	92	1.500	11:57:26		0		+1800	31°	31°

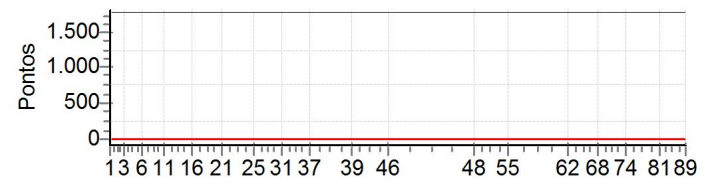
Etapa A	Num	243	Pen	0	PCZ	0	Total PP	82800	PG	0
----------------	-----	-----	-----	---	-----	---	----------	-------	----	---

47	Tmp	100	3.560	12:39:29		0		+1800	31°	30°
48	Tmp	101	0.580	12:41:23		0		+1800	31°	31°
49	Tmp	102	3.250	12:45:04		0		+1800	31°	31°
50	Tmp	104	3.900	12:46:05		0		+1800	31°	31°
51	Tmp	106	1.620	12:48:22		0		+1800	31°	31°
52	Tmp	107	2.580	12:49:38		0		+1800	31°	31°
53	Tmp	107	5.860	12:53:34		0		+1800	31°	31°
54	Tmp	111	2.260	12:58:00		0		+1800	31°	31°
55	Tmp	111	2.820	12:58:48		0		+1800	31°	31°
61	Tmp	116	0.100	13:23:11		0		+1800	31°	31°
62	Tmp	118	5.100	13:29:10		0		+1800	31°	31°
63	Tmp	119	1.350	13:31:48		0		+1800	31°	31°
64	Tmp	121	2.940	13:34:01		0		+1800	31°	31°
65	Tmp	122	3.810	13:35:50		0		+1800	31°	31°

66	Tmp	122	4.260	13:36:44		0		+1800	31°	31°
67	Tmp	123	0.080	13:37:47		0		+1800	31°	31°
68	Tmp	125	1.180	13:44:18		0		+1800	31°	31°
69	Tmp	126	3.000	13:46:42		0		+1800	31°	31°
70	Tmp	128	0.020	13:47:53		0		+1800	31°	31°
71	Tmp	130	0.960	13:49:40		0		+1800	31°	31°
72	Tmp	131	2.300	13:52:04		0		+1800	31°	31°
73	Tmp	134	3.920	13:54:59		0		+1800	31°	31°
74	Tmp	136	0.840	13:58:40		0		+1800	31°	31°
75	Tmp	138	3.300	14:02:31		0		+1800	31°	31°
76	Tmp	138	3.800	14:03:46		0		+1800	31°	31°
77	Tmp	139	4.620	14:05:29		0		+1800	31°	31°
78	Tmp	142	1.100	14:07:40		0		+1800	31°	31°
79	Tmp	144	0.450	14:11:59		0		+1800	31°	31°
80	Tmp	145	1.500	14:13:56		0		+1800	31°	31°
81	Tmp	146	2.800	14:15:41		0		+1800	31°	31°
82	Tmp	149	0.500	14:19:01		0		+1800	31°	31°
83	Tmp	149	0.910	14:19:37		0		+1800	31°	31°
84	Tmp	149	1.500	14:20:27		0		+1800	31°	31°
85	Tmp	149	2.400	14:21:44		0		+1800	31°	31°
86	Tmp	149	3.550	14:23:23		0		+1800	31°	31°
87	Tmp	150	0.800	14:25:26		0		+1800	31°	31°
88	Tmp	151	1.820	14:27:05		0		+1800	31°	31°
89	Tmp	153	3.010	14:29:10		0		+1800	31°	31°

Etapa B	Num	243	Pen	0	PCZ	0	Total PP	68400	PG	0
----------------	-----	-----	-----	---	-----	---	----------	-------	----	---

Num	85	A PG	0	NC	B PG	0	NC	Tot PG	0	Col.	31°
-----	----	------	---	----	------	---	----	--------	---	------	-----



Cronometragem TOTEM com Paolo Mussalém

N	u	m	244 / Vago		Cat / NL / Largada		NOVATO / 87 / 09:23:30			
			30°							
PC	TP	TRC	KmPC	Ideal	Passagem	Pen	Erro	Pontos	NoPC	AtePC
1	Tmp	3	2.050	09:36:17		0		+1800	30°	29°
2	Tmp	6	3.930	09:39:05		0		+1800	30°	30°
3	Tmp	8	1.880	09:43:42		0		+1800	30°	30°
4	Tmp	8	4.850	09:47:25		0		+1800	30°	30°
5	Tmp	11	1.450	09:50:31		0		+1800	30°	30°
6	Tmp	12	2.920	09:52:37		0		+1800	30°	30°
7	Tmp	15	0.660	09:56:10		0		+1800	30°	30°
8	Tmp	16	1.650	09:57:36		0		+1800	30°	30°
9	Tmp	16	3.370	10:00:04		0		+1800	30°	30°
10	Tmp	18	1.300	10:02:13		0		+1800	30°	30°
11	Tmp	19	2.080	10:03:27		0		+1800	30°	30°
12	Tmp	21	3.600	10:05:28		0		+1800	30°	30°
13	Tmp	22	5.500	10:08:30		0		+1800	30°	30°
14	Tmp	28	3.000	10:15:26		0		+1800	30°	30°
15	Tmp	28	3.560	10:16:22		0		+1800	30°	30°
16	Tmp	30	0.250	10:17:53		0		+1800	30°	30°
17	Tmp	31	1.940	10:20:23		0		+1800	30°	30°
18	Tmp	33	3.580	10:22:43		0		+1800	30°	30°
19	Tmp	33	4.250	10:24:09		0		+1800	30°	30°
20	Tmp	36	2.130	10:30:05		0		+1800	30°	30°
21	Tmp	38	1.250	10:33:51		0		+1800	30°	30°
22	Tmp	39	2.670	10:36:08		0		+1800	30°	30°
23	Tmp	41	1.980	10:39:00		0		+1800	30°	30°
24	Tmp	41	2.860	10:40:34		0		+1800	30°	30°
25	Tmp	47	1.570	10:50:02		0		+1800	30°	30°
26	Tmp	49	3.270	10:52:30		0		+1800	30°	30°
27	Tmp	52	0.330	10:56:09		0		+1800	30°	30°
28	Tmp	52	1.000	10:57:24		0		+1800	30°	30°
29	Tmp	56	2.800	11:00:14		0		+1800	30°	30°
30	Tmp	58	3.960	11:02:21		0		+1800	30°	30°
31	Tmp	61	0.350	11:04:25		0		+1800	30°	30°
32	Tmp	63	1.200	11:05:45		0		+1800	30°	30°
33	Tmp	66	2.200	11:07:07		0		+1800	30°	30°
34	Tmp	67	4.050	11:09:34		0		+1800	30°	30°
35	Tmp	71	1.180	11:13:48		0		+1800	30°	30°
36	Tmp	73	2.330	11:15:18		0		+1800	30°	30°
37	Tmp	73	4.040	11:17:52		0		+1800	30°	30°
38	Tmp	77	1.300	11:36:08		0		+1800	30°	30°
39	Tmp	78	0.470	11:39:36		0		+1800	30°	30°
40	Tmp	84	4.570	11:45:29		0		+1800	30°	30°
41	Tmp	85	4.930	11:46:02		0		+1800	30°	30°
42	Tmp	89	0.950	11:50:16		0		+1800	30°	30°
43	Tmp	89	2.830	11:52:50		0		+1800	30°	30°
44	Tmp	91	3.650	11:54:14		0		+1800	30°	30°
45	Tmp	91	4.480	11:56:18		0		+1800	30°	30°
46	Tmp	92	1.500	11:58:26		0		+1800	30°	30°

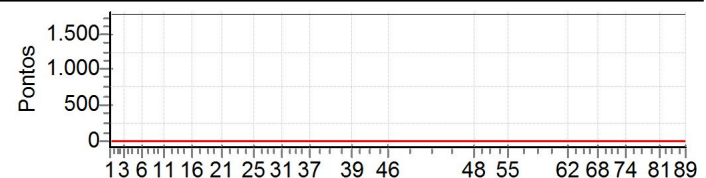
Etapa A	Num	244	Pen	0	PCZ	0	Total PP	82800	PG	0
----------------	-----	-----	-----	---	-----	---	----------	-------	----	---

47	Tmp	100	3.560	12:40:29		0		+1800	30°	29°
48	Tmp	101	0.580	12:42:23		0		+1800	30°	30°
49	Tmp	102	3.250	12:46:04		0		+1800	30°	30°
50	Tmp	104	3.900	12:47:05		0		+1800	30°	30°
51	Tmp	106	1.620	12:49:22		0		+1800	30°	30°
52	Tmp	107	2.580	12:50:38		0		+1800	30°	30°
53	Tmp	107	5.860	12:54:34		0		+1800	30°	30°
54	Tmp	111	2.260	12:59:00		0		+1800	30°	30°
55	Tmp	111	2.820	12:59:48		0		+1800	30°	30°
61	Tmp	116	0.100	13:24:11		0		+1800	30°	30°
62	Tmp	118	5.100	13:30:10		0		+1800	30°	30°
63	Tmp	119	1.350	13:32:48		0		+1800	30°	30°
64	Tmp	121	2.940	13:35:01		0		+1800	30°	30°
65	Tmp	122	3.810	13:36:50		0		+1800	30°	30°

66	Tmp	122	4.260	13:37:44		0		+1800	30°	30°
67	Tmp	123	0.080	13:38:47		0		+1800	30°	30°
68	Tmp	125	1.180	13:45:18		0		+1800	30°	30°
69	Tmp	126	3.000	13:47:42		0		+1800	30°	30°
70	Tmp	128	0.020	13:48:53		0		+1800	30°	30°
71	Tmp	130	0.960	13:50:40		0		+1800	30°	30°
72	Tmp	131	2.300	13:53:04		0		+1800	30°	30°
73	Tmp	134	3.920	13:55:59		0		+1800	30°	30°
74	Tmp	136	0.840	13:59:40		0		+1800	30°	30°
75	Tmp	138	3.300	14:03:31		0		+1800	30°	30°
76	Tmp	138	3.800	14:04:46		0		+1800	30°	30°
77	Tmp	139	4.620	14:06:29		0		+1800	30°	30°
78	Tmp	142	1.100	14:08:40		0		+1800	30°	30°
79	Tmp	144	0.450	14:12:59		0		+1800	30°	30°
80	Tmp	145	1.500	14:14:56		0		+1800	30°	30°
81	Tmp	146	2.800	14:16:41		0		+1800	30°	30°
82	Tmp	149	0.500	14:20:01		0		+1800	30°	30°
83	Tmp	149	0.910	14:20:37		0		+1800	30°	30°
84	Tmp	149	1.500	14:21:27		0		+1800	30°	30°
85	Tmp	149	2.400	14:22:44		0		+1800	30°	30°
86	Tmp	149	3.550	14:24:23		0		+1800	30°	30°
87	Tmp	150	0.800	14:26:26		0		+1800	30°	30°
88	Tmp	151	1.820	14:28:05		0		+1800	30°	30°
89	Tmp	153	3.010	14:30:10		0		+1800	30°	30°

Etapa B	Num	244	Pen	0	PCZ	0	Total PP	68400	PG	0
----------------	-----	-----	-----	---	-----	---	----------	-------	----	---

Num	87	A PG	0	NC	B PG	0	NC	Tot PG	0	Col.	30°
-----	----	------	---	----	------	---	----	--------	---	------	-----



Cronometragem TOTEM com Paolo Mussalém