

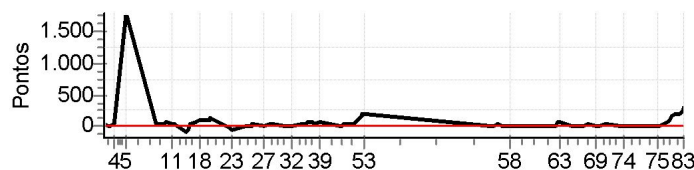
N u m	23	Equipe	23 / Frederico Lopes / Fredão						
		Patrocinador							
		Cat / NL / Largada	Junior / 38 / 09:18:30	Cidade	Salvador	Crfx	250		

PC	Tp	Trc	KmPC	Ideal	Passagem	Pen	Pontos	Col
1	Tmp	1	0.342	09:21:30	09:22:06	0	+33	11°
2	Tmp	2	1.160	09:23:05	09:23:21	0	+13	12°
3	Tmp	2	1.574	09:23:39	09:24:05	0	+23	12°
4	Tmp	2	2.466	09:24:52	09:25:27	0	+32	12°
5	Tmp	6	1.710	09:29:05	11:38:59	0	+1800	13°
7	Tmp	12	2.993	09:39:14	09:39:48	0	+31	13°
8	Tmp	14	3.570	09:40:16	09:40:59	0	+40	13°
9	Tmp	15	0.217	09:41:41	09:42:30	0	+46	13°
10	Tmp	15	0.643	09:42:35	09:43:35	0	+57	13°
11	Tmp	17	1.616	09:44:24	09:45:22	0	+55	13°
12	Tmp	18	2.163	09:45:21	09:46:11	0	+47	10°
13	Tmp	22	3.030	09:49:29	09:48:57	0	-87	10°
14	Tmp	22	3.450	09:50:16	09:49:56	0	-51	10°
15	Tmp	23	3.798	09:50:57	09:51:26	0	+26	10°
17	Tmp	23	4.605	09:52:40	09:54:09	0	+86	10°
18	Tmp	23	5.120	09:53:47	09:55:35	0	+105	10°
20	Tmp	23	6.672	09:57:06	09:58:58	0	+109	10°
21	Tmp	23	6.837	09:57:27	09:59:37	0	+127	10°
22	Tmp	26	0.166	10:03:53	10:03:43	0	-21	10°
23	Tmp	28	0.833	10:05:06	10:04:47	0	-48	10°
24	Tmp	30	4.322	10:09:21	10:09:36	0	+12	10°
25	Tmp	31	5.785	10:11:36	10:11:57	0	+18	10°
26	Tmp	32	5.875	10:11:49	10:12:23	0	+31	10°
27	Tmp	34	1.670	10:15:41	10:15:55	0	+11	9°
28	Tmp	34	2.541	10:17:33	10:18:04	0	+28	9°
29	Tmp	35	3.018	10:18:34	10:19:25	0	+48	9°
30	Tmp	37	0.415	10:22:15	10:22:31	0	+13	9°
31	Tmp	38	2.012	10:24:23	10:24:41	0	+15	9°
32	Tmp	38	2.506	10:25:12	10:25:34	0	+19	9°
33	Tmp	41	5.170	10:28:42	10:29:24	0	+39	9°
34	Tmp	41	5.529	10:29:25	10:30:12	0	+44	9°
35	Tmp	42	0.191	10:29:58	10:30:53	0	+52	9°
36	Tmp	42	0.620	10:30:50	10:31:51	0	+58	9°
37	Tmp	42	1.301	10:32:12	10:33:12	0	+57	9°
38	Tmp	43	1.666	10:32:58	10:33:56	0	+55	9°
39	Tmp	44	2.320	10:34:28	10:35:46	0	+75	9°
40	Tmp	47	0.238	10:41:18	10:41:36	0	+15	9°
41	Tmp	47	0.791	10:42:29	10:42:54	0	+22	9°
42	Tmp	49	1.221	10:43:11	10:43:40	0	+26	9°
43	Tmp	50	1.581	10:43:53	10:44:33	0	+37	9°
45	Tmp	52	2.364	10:45:21	10:46:17	0	+53	9°
46	Tmp	52	2.851	10:46:05	10:46:57	0	+49	9°
47	Tmp	53	3.227	10:46:42	10:47:43	0	+58	9°
48	Tmp	53	3.294	10:46:50	10:48:00	0	+67	9°
49	Tmp	53	3.552	10:47:19	10:49:07	0	+105	9°
50	Tmp	54	4.062	10:48:05	10:50:35	0	+147	9°
51	Tmp	54	4.596	10:48:51	10:51:52	0	+178	9°
52	Tmp	54	4.788	10:49:07	10:52:22	0	+192	9°
53	Tmp	54	4.961	10:49:22	10:52:41	0	+196	9°

PC	Tp	Trc	KmPC	Ideal	Passagem	Pen	Pontos	Col
63	Tmp	70	1.437	11:55:47	11:57:12	0	+82	6°
64	Tmp	73	2.893	12:00:16	12:00:27	0	+8	6°
65	Tmp	73	3.438	12:01:38	12:01:45	0	+4	6°
66	Tmp	76	4.559	12:03:56	12:03:56	0	+0	6°
67	Tmp	77	5.361	12:05:14	12:05:45	0	+28	6°
68	Tmp	77	5.443	12:05:27	12:06:00	0	+30	5°
69	Tmp	80	7.123	12:08:02	12:08:07	0	+2	5°
70	Tmp	81	8.212	12:09:57	12:09:57	0	+0	5°
72	Tmp	81	9.358	12:11:59	12:12:38	0	+36	5°
73	Tmp	83	10.830	12:16:14	12:16:24	0	+7	5°
74	Tmp	84	0.544	12:17:44	12:17:41	0	-0	5°
75	Tmp	88	0.496	12:29:17	12:29:31	0	+11	4°
76	Tmp	89	1.103	12:30:12	12:30:31	0	+16	3°
77	Tmp	90	0.618	12:32:21	12:33:52	0	+88	5°
78	Tmp	90	1.090	12:33:08	12:35:08	0	+117	5°
79	Tmp	91	1.736	12:34:20	12:37:00	0	+157	5°
80	Tmp	92	2.310	12:35:28	12:38:38	0	+187	6°
81	Tmp	92	3.103	12:36:47	12:40:17	0	+207	6°
82	Tmp	92	3.697	12:37:46	12:42:18	0	+269	6°
83	Tmp	92	3.896	12:38:06	12:43:08	0	+299	6°

Etapa B	Num	23	Pen	0	PCZ	7	Total PP	1686	PG	15
---------	-----	----	-----	---	-----	---	----------	------	----	----

Num	23	A	9°	PG	12	B	6°	PG	15	Tot PG	27	Col.	10°
-----	----	---	----	----	----	---	----	----	----	--------	----	------	-----



Moto Clube - Princesa Off Road	
.	

PC	Tp	Trc	KmPC	Ideal	Passagem	Pen	Pontos	Col
54	Tmp	58	0.514	11:32:07	11:32:14	0	+4	8°
55	Tmp	58	1.527	11:33:30	11:33:51	0	+18	8°
56	Tmp	58	2.449	11:34:46	11:35:21	0	+32	8°
57	Tmp	60	0.308	11:36:21	11:36:32	0	+8	8°
58	Tmp	63	1.808	11:39:10	11:39:11	0	+0	8°
59	Tmp	65	0.390	11:51:40	11:51:40	0	+0	6°
60	Tmp	66	0.879	11:52:52	11:52:52	0	+0	6°
61	Tmp	70	1.135	11:55:01	11:55:04	0	+0	5°
62	Tmp	70	1.215	11:55:13	11:56:32	0	+76	6°

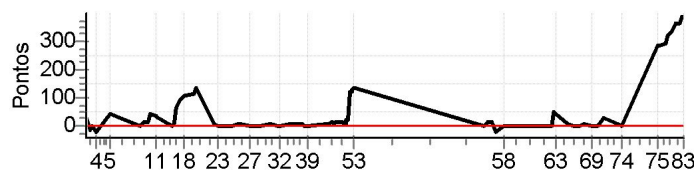
N u m	25	Equipe	25 / João Benedito / Bené						
		Patrocinador	Cantina Volpi						
		Cat / NL / Largada	49 / 09:24:00			Cidade	Santo Antonio Jesus		Wrf 250

PC	Tp	Trc	KmPC	Ideal	Passagem	Pen	Pontos	Col
1	Tmp	1	0.342	09:27:00	09:27:30	0	+27	2°
2	Tmp	2	1.160	09:28:35	09:28:28	0	-12	11°
3	Tmp	2	1.574	09:29:09	09:29:05	0	-3	7°
4	Tmp	2	2.466	09:30:22	09:30:13	0	-18	8°
5	Tmp	6	1.710	09:34:35	09:35:22	0	+44	10°
7	Tmp	12	2.993	09:44:44	09:44:45	0	+0	9°
8	Tmp	14	3.570	09:45:46	09:46:06	0	+17	9°
9	Tmp	15	0.217	09:47:11	09:47:26	0	+12	8°
10	Tmp	15	0.643	09:48:05	09:48:51	0	+43	7°
11	Tmp	17	1.616	09:49:54	09:50:33	0	+36	7°
12	Tmp	18	2.163	09:50:51	09:51:22	0	+28	7°
13	Tmp	22	3.030	09:54:59	09:55:00	0	+0	7°
14	Tmp	22	3.450	09:55:46	09:55:53	0	+4	7°
15	Tmp	23	3.798	09:56:27	09:57:34	0	+64	7°
17	Tmp	23	4.605	09:58:10	09:59:45	0	+92	6°
18	Tmp	23	5.120	09:59:17	10:01:07	0	+107	6°
20	Tmp	23	6.672	10:02:36	10:04:30	0	+111	6°
21	Tmp	23	6.837	10:02:57	10:05:14	0	+134	6°
22	Tmp	26	0.166	10:09:23	10:09:34	0	+8	6°
23	Tmp	28	0.833	10:10:36	10:10:35	0	-0	6°
24	Tmp	30	4.322	10:14:51	10:14:55	0	+1	6°
25	Tmp	31	5.785	10:17:06	10:17:13	0	+4	6°
26	Tmp	32	5.875	10:17:19	10:17:30	0	+8	6°
27	Tmp	34	1.670	10:21:11	10:21:17	0	+3	6°
28	Tmp	34	2.541	10:23:03	10:23:03	0	+0	6°
29	Tmp	35	3.018	10:24:04	10:24:09	0	+2	6°
30	Tmp	37	0.415	10:27:45	10:27:53	0	+5	6°
31	Tmp	38	2.012	10:29:53	10:29:55	0	+0	6°
32	Tmp	38	2.506	10:30:42	10:30:47	0	+2	6°
33	Tmp	41	5.170	10:34:12	10:34:20	0	+5	6°
34	Tmp	41	5.529	10:34:55	10:35:07	0	+9	6°
35	Tmp	42	0.191	10:35:28	10:35:36	0	+5	6°
36	Tmp	42	0.620	10:36:20	10:36:31	0	+8	6°
37	Tmp	42	1.301	10:37:42	10:37:50	0	+5	6°
38	Tmp	43	1.666	10:38:28	10:38:33	0	+2	6°
39	Tmp	44	2.320	10:39:58	10:40:03	0	+2	6°
40	Tmp	47	0.238	10:46:48	10:47:01	0	+10	6°
41	Tmp	47	0.791	10:47:59	10:48:13	0	+11	6°
42	Tmp	49	1.221	10:48:41	10:48:51	0	+7	6°
43	Tmp	50	1.581	10:49:23	10:49:40	0	+14	6°
45	Tmp	52	2.364	10:50:51	10:51:10	0	+16	6°
46	Tmp	52	2.851	10:51:35	10:51:44	0	+6	6°
47	Tmp	53	3.227	10:52:12	10:52:23	0	+8	5°
48	Tmp	53	3.294	10:52:20	10:52:42	0	+19	4°
49	Tmp	53	3.552	10:52:49	10:53:17	0	+25	3°
50	Tmp	54	4.062	10:53:35	10:55:41	0	+123	4°
51	Tmp	54	4.596	10:54:21	10:56:26	0	+122	5°
52	Tmp	54	4.788	10:54:37	10:56:48	0	+128	6°
53	Tmp	54	4.961	10:54:52	10:57:10	0	+135	6°

PC	Tp	Trc	KmPC	Ideal	Passagem	Pen	Pontos	Col
63	Tmp	70	1.437	12:01:17	12:02:06	0	+46	4°
64	Tmp	73	2.893	12:05:46	12:05:57	0	+8	4°
65	Tmp	73	3.438	12:07:08	12:07:12	0	+1	4°
66	Tmp	76	4.559	12:09:26	12:09:25	0	-0	3°
67	Tmp	77	5.361	12:10:44	12:10:57	0	+10	3°
68	Tmp	77	5.443	12:10:57	12:11:09	0	+9	3°
69	Tmp	80	7.123	12:13:32	12:13:38	0	+3	3°
70	Tmp	81	8.212	12:15:27	12:15:29	0	+0	3°
72	Tmp	81	9.358	12:17:29	12:17:58	0	+26	3°
73	Tmp	83	10.830	12:21:44	12:21:52	0	+5	2°
74	Tmp	84	0.544	12:23:14	12:23:15	0	+0	2°
75	Tmp	88	0.496	12:34:47	12:39:33	0	+283	6°
76	Tmp	89	1.103	12:35:42	12:40:29	0	+284	9°
77	Tmp	90	0.618	12:37:51	12:42:42	0	+288	9°
78	Tmp	90	1.090	12:38:38	12:44:00	0	+319	10°
79	Tmp	91	1.736	12:39:50	12:45:29	0	+336	9°
80	Tmp	92	2.310	12:40:58	12:47:03	0	+362	9°
81	Tmp	92	3.103	12:42:17	12:48:23	0	+363	9°
82	Tmp	92	3.697	12:43:16	12:49:41	0	+382	9°
83	Tmp	92	3.896	12:43:36	12:50:17	0	+398	9°

Etapa B	Num 25	Pen 0	PCZ 7	Total PP 3217	PG 12
----------------	---------------	--------------	--------------	----------------------	--------------

Num 25	A 6°	PG 15	B 9°	PG 12	Tot PG 27	Col. 9°
---------------	-------------	--------------	-------------	--------------	------------------	----------------



Moto Clube - Princesa Off Road	
.	

Etapa A	Num 25	Pen 0	PCZ 5	Total PP 1445	PG 15
----------------	---------------	--------------	--------------	----------------------	--------------

54	Tmp	58	0.514	11:37:37	11:37:42	0	+2	2°
55	Tmp	58	1.527	11:39:00	11:39:14	0	+11	3°
56	Tmp	58	2.449	11:40:16	11:40:31	0	+12	3°
57	Tmp	60	0.308	11:41:51	11:41:41	0	-21	3°
58	Tmp	63	1.808	11:44:40	11:44:41	0	+0	3°
59	Tmp	65	0.390	11:57:10	11:57:13	0	+0	3°
60	Tmp	66	0.879	11:58:22	11:58:23	0	+0	3°
61	Tmp	70	1.135	12:00:31	12:00:34	0	+0	3°
62	Tmp	70	1.215	12:00:43	12:01:34	0	+48	4°

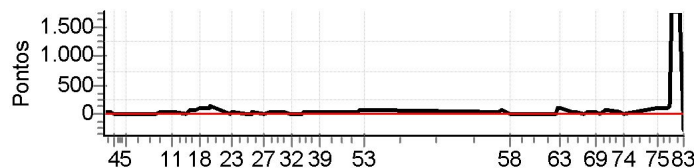
N u m	28	Equipe	28 / Rodrigo Souza / Gasauto						
		Patrocinador	Posto Gasauto						
		Cat / NL / Largada	34 / 09:16:30			Cidade	Feira de Santana		Crfx 250

PC	Tp	Trc	KmPC	Ideal	Passagem	Pen	Pontos	Col
1	Tmp	1	0.342	09:19:30	09:20:06	0	+33	12°
2	Tmp	2	1.160	09:21:05	09:21:13	0	+5	10°
3	Tmp	2	1.574	09:21:39	09:21:48	0	+6	9°
4	Tmp	2	2.466	09:22:52	09:22:55	0	+0	5°
5	Tmp	6	1.710	09:27:05	09:27:00	0	-6	4°
7	Tmp	12	2.993	09:37:14	09:37:17	0	+0	4°
8	Tmp	14	3.570	09:38:16	09:38:31	0	+12	4°
9	Tmp	15	0.217	09:39:41	09:39:51	0	+7	5°
10	Tmp	15	0.643	09:40:35	09:41:16	0	+38	5°
11	Tmp	17	1.616	09:42:24	09:42:58	0	+31	4°
12	Tmp	18	2.163	09:43:21	09:43:45	0	+21	4°
13	Tmp	22	3.030	09:47:29	09:47:32	0	+0	4°
14	Tmp	22	3.450	09:48:16	09:48:28	0	+9	4°
15	Tmp	23	3.798	09:48:57	09:49:40	0	+40	3°
17	Tmp	23	4.605	09:50:40	09:51:52	0	+69	4°
18	Tmp	23	5.120	09:51:47	09:53:20	0	+90	3°
20	Tmp	23	6.672	09:55:06	09:56:49	0	+100	4°
21	Tmp	23	6.837	09:55:27	09:57:20	0	+110	4°
22	Tmp	26	0.166	10:01:53	10:01:57	0	+1	4°
23	Tmp	28	0.833	10:03:06	10:03:15	0	+6	4°
24	Tmp	30	4.322	10:07:21	10:07:25	0	+1	4°
25	Tmp	31	5.785	10:09:36	10:09:41	0	+2	4°
26	Tmp	32	5.875	10:09:49	10:10:03	0	+11	4°
27	Tmp	34	1.670	10:13:41	10:13:44	0	+0	4°
28	Tmp	34	2.541	10:15:33	10:15:44	0	+8	4°
29	Tmp	35	3.018	10:16:34	10:16:54	0	+17	4°
30	Tmp	37	0.415	10:20:15	10:20:24	0	+6	4°
31	Tmp	38	2.012	10:22:23	10:22:22	0	-0	4°
32	Tmp	38	2.506	10:23:12	10:23:16	0	+1	4°
33	Tmp	41	5.170	10:26:42	10:26:47	0	+2	4°
34	Tmp	41	5.529	10:27:25	10:27:35	0	+7	4°
35	Tmp	42	0.191	10:27:58	10:28:24	0	+23	4°
36	Tmp	42	0.620	10:28:50	10:29:22	0	+29	4°
37	Tmp	42	1.301	10:30:12	10:30:39	0	+24	4°
38	Tmp	43	1.666	10:30:58	10:31:24	0	+23	5°
39	Tmp	44	2.320	10:32:28	10:32:39	0	+8	5°
40	Tmp	47	0.238	10:39:18	10:39:40	0	+19	5°
41	Tmp	47	0.791	10:40:29	10:40:48	0	+16	5°
42	Tmp	49	1.221	10:41:11	10:41:30	0	+16	5°
43	Tmp	50	1.581	10:41:53	10:42:22	0	+26	5°
45	Tmp	52	2.364	10:43:21	10:43:52	0	+28	5°
46	Tmp	52	2.851	10:44:05	10:44:26	0	+18	5°
47	Tmp	53	3.227	10:44:42	10:45:05	0	+20	4°
48	Tmp	53	3.294	10:44:50	10:45:16	0	+23	5°
49	Tmp	53	3.552	10:45:19	10:45:57	0	+35	4°
50	Tmp	54	4.062	10:46:05	10:46:54	0	+46	3°
51	Tmp	54	4.596	10:46:51	10:47:36	0	+42	3°
52	Tmp	54	4.788	10:47:07	10:47:59	0	+49	3°
53	Tmp	54	4.961	10:47:22	10:48:17	0	+52	3°

PC	Tp	Trc	KmPC	Ideal	Passagem	Pen	Pontos	Col
63	Tmp	70	1.437	11:53:47	11:55:20	0	+90	8°
64	Tmp	73	2.893	11:58:16	11:58:28	0	+9	8°
65	Tmp	73	3.438	11:59:38	11:59:44	0	+3	8°
66	Tmp	76	4.559	12:01:56	12:01:54	0	-0	8°
67	Tmp	77	5.361	12:03:14	12:03:29	0	+12	8°
68	Tmp	77	5.443	12:03:27	12:03:48	0	+18	8°
69	Tmp	80	7.123	12:06:02	12:06:13	0	+8	8°
70	Tmp	81	8.212	12:07:57	12:07:54	0	-0	8°
72	Tmp	81	9.358	12:09:59	12:10:47	0	+45	9°
73	Tmp	83	10.830	12:14:14	12:14:21	0	+4	8°
74	Tmp	84	0.544	12:15:44	12:15:43	0	-0	8°
75	Tmp	88	0.496	12:27:17	12:28:58	0	+98	7°
76	Tmp	89	1.103	12:28:12	12:29:51	0	+96	7°
77	Tmp	90	0.618	12:30:21	12:31:58	0	+94	7°
78	Tmp	90	1.090	12:31:08	12:33:03	0	+112	7°
79	Tmp	91	1.736	12:32:20		0	+1800	12°
80	Tmp	92	2.310	12:33:28		0	+1800	12°
81	Tmp	92	3.103	12:34:47		0	+1800	13°
82	Tmp	92	3.697	12:35:46	12:34:03	0	-300	13°
83	Tmp	92	3.896	12:36:06	12:34:43	0	-240	13°

Etapa B	Num 28	Pen 0	PCZ 6	Total PP 6755	PG 8
----------------	---------------	--------------	--------------	----------------------	-------------

Num 28	A 3°	PG 20	B 13°	PG 8	Tot PG 28	Col. 8°
---------------	-------------	--------------	--------------	-------------	------------------	----------------



Moto Clube - Princesa Off Road	
.	

PC	Tp	Trc	KmPC	Ideal	Passagem	Pen	Pontos	Col
54	Tmp	58	0.514	11:30:07	11:30:35	0	+25	12°
55	Tmp	58	1.527	11:31:30	11:32:03	0	+30	12°
56	Tmp	58	2.449	11:32:46	11:33:26	0	+37	11°
57	Tmp	60	0.308	11:34:21	11:35:03	0	+39	12°
58	Tmp	63	1.808	11:37:10	11:37:10	0	+0	12°
59	Tmp	65	0.390	11:49:40	11:49:37	0	-0	11°
60	Tmp	66	0.879	11:50:52	11:50:48	0	-3	11°
61	Tmp	70	1.135	11:53:01	11:53:01	0	+0	10°
62	Tmp	70	1.215	11:53:13	11:54:48	0	+92	10°

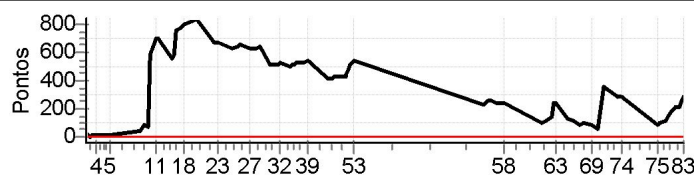
N u m	41	Equipe	41 / Adriano Leite / Burracha						
		Patrocinador							
		Cat / NL / Largada	47 / 09:23:00	Cidade	Salvador	Crf 230			

PC	Tp	Trc	KmPC	Ideal	Passagem	Pen	Pontos	Col
1	Tmp	1	0.342	09:26:00	09:26:34	0	+31	10°
2	Tmp	2	1.160	09:27:35	09:27:39	0	+1	7°
3	Tmp	2	1.574	09:28:09	09:28:20	0	+8	6°
4	Tmp	2	2.466	09:29:22	09:29:36	0	+11	7°
5	Tmp	6	1.710	09:33:35	09:33:53	0	+15	7°
7	Tmp	12	2.993	09:43:44	09:44:34	0	+47	10°
8	Tmp	14	3.570	09:44:46	09:46:10	0	+81	11°
9	Tmp	15	0.217	09:46:11	09:47:32	0	+78	12°
10	Tmp	15	0.643	09:47:05	09:56:57	0	+589	10°
11	Tmp	17	1.616	09:48:54	10:00:33	0	+696	11°
12	Tmp	18	2.163	09:49:51	10:01:33	0	+699	12°
13	Tmp	22	3.030	09:53:59	10:03:13	0	+551	12°
14	Tmp	22	3.450	09:54:46	10:04:32	0	+583	12°
15	Tmp	23	3.798	09:55:27	10:08:07	0	+757	12°
17	Tmp	23	4.605	09:57:10	10:10:10	0	+777	11°
18	Tmp	23	5.120	09:58:17	10:11:39	0	+799	11°
20	Tmp	23	6.672	10:01:36	10:15:29	0	+830	11°
21	Tmp	23	6.837	10:01:57	10:16:03	0	+843	11°
22	Tmp	26	0.166	10:08:23	10:19:38	0	+672	11°
23	Tmp	28	0.833	10:09:36	10:20:46	0	+667	11°
24	Tmp	30	4.322	10:13:51	10:24:29	0	+635	11°
25	Tmp	31	5.785	10:16:06	10:26:54	0	+645	11°
26	Tmp	32	5.875	10:16:19	10:27:14	0	+652	11°
27	Tmp	34	1.670	10:20:11	10:30:47	0	+633	11°
28	Tmp	34	2.541	10:22:03	10:32:40	0	+634	11°
29	Tmp	35	3.018	10:23:04	10:33:49	0	+642	11°
30	Tmp	37	0.415	10:26:45	10:35:20	0	+512	11°
31	Tmp	38	2.012	10:28:53	10:37:30	0	+514	11°
32	Tmp	38	2.506	10:29:42	10:38:28	0	+523	11°
33	Tmp	41	5.170	10:33:12	10:41:42	0	+507	11°
34	Tmp	41	5.529	10:33:55	10:42:32	0	+514	11°
35	Tmp	42	0.191	10:34:28	10:43:07	0	+516	11°
36	Tmp	42	0.620	10:35:20	10:44:06	0	+523	11°
37	Tmp	42	1.301	10:36:42	10:45:40	0	+535	11°
38	Tmp	43	1.666	10:37:28	10:46:24	0	+533	11°
39	Tmp	44	2.320	10:38:58	10:48:11	0	+550	11°
40	Tmp	47	0.238	10:45:48	10:52:40	0	+409	11°
41	Tmp	47	0.791	10:46:59	10:54:01	0	+419	11°
42	Tmp	49	1.221	10:47:41	10:54:46	0	+422	11°
43	Tmp	50	1.581	10:48:23	10:55:35	0	+429	11°
45	Tmp	52	2.364	10:49:51	10:57:07	0	+433	11°
46	Tmp	52	2.851	10:50:35	10:57:45	0	+427	11°
47	Tmp	53	3.227	10:51:12	10:58:30	0	+435	11°
48	Tmp	53	3.294	10:51:20	10:58:49	0	+446	11°
49	Tmp	53	3.552	10:51:49	10:59:40	0	+468	11°
50	Tmp	54	4.062	10:52:35	11:01:19	0	+521	11°
51	Tmp	54	4.596	10:53:21	11:02:08	0	+524	11°
52	Tmp	54	4.788	10:53:37	11:02:34	0	+534	11°
53	Tmp	54	4.961	10:53:52	11:02:51	0	+536	11°

PC	Tp	Trc	KmPC	Ideal	Passagem	Pen	Pontos	Col
63	Tmp	70	1.437	12:00:17	12:04:22	0	+242	14°
64	Tmp	73	2.893	12:04:46	12:07:04	0	+135	14°
65	Tmp	73	3.438	12:06:08	12:08:12	0	+121	14°
66	Tmp	76	4.559	12:08:26	12:09:55	0	+86	14°
67	Tmp	77	5.361	12:09:44	12:11:30	0	+103	14°
68	Tmp	77	5.443	12:09:57	12:11:44	0	+104	14°
69	Tmp	80	7.123	12:12:32	12:13:58	0	+83	14°
70	Tmp	81	8.212	12:14:27	12:15:30	0	+60	14°
72	Tmp	81	9.358	12:16:29	12:22:23	0	+351	14°
73	Tmp	83	10.830	12:20:44	12:25:38	0	+291	14°
74	Tmp	84	0.544	12:22:14	12:27:02	0	+285	14°
75	Tmp	88	0.496	12:33:47	12:35:18	0	+88	14°
76	Tmp	89	1.103	12:34:42	12:36:23	0	+98	14°
77	Tmp	90	0.618	12:36:51	12:38:51	0	+117	14°
78	Tmp	90	1.090	12:37:38	12:40:01	0	+140	14°
79	Tmp	91	1.736	12:38:50	12:42:04	0	+191	13°
80	Tmp	92	2.310	12:39:58	12:43:38	0	+217	13°
81	Tmp	92	3.103	12:41:17	12:44:59	0	+219	12°
82	Tmp	92	3.697	12:42:16	12:46:35	0	+256	12°
83	Tmp	92	3.896	12:42:36	12:47:26	0	+287	12°

Etapa B	Num	41	Pen	0	PCZ	0	Total PP	5304	PG	9
---------	-----	----	-----	---	-----	---	----------	------	----	---

Num	41	A	11°	PG	10	B	12°	PG	9	Tot PG	19	Col.	12°
-----	----	---	-----	----	----	---	-----	----	---	--------	----	------	-----



Moto Clube - Princesa Off Road	
.	

Etapa A	Num	41	Pen	0	PCZ	0	Total PP	23806	PG	10
54	Tmp	58	0.514	11:36:37	11:40:34	0	+234	14°		
55	Tmp	58	1.527	11:38:00	11:42:16	0	+253	14°		
56	Tmp	58	2.449	11:39:16	11:43:41	0	+262	14°		
57	Tmp	60	0.308	11:40:51	11:44:56	0	+242	14°		
58	Tmp	63	1.808	11:43:40	11:47:47	0	+244	14°		
59	Tmp	65	0.390	11:56:10	11:57:51	0	+98	14°		
60	Tmp	66	0.879	11:57:22	11:59:17	0	+112	14°		
61	Tmp	70	1.135	11:59:31	12:01:59	0	+145	14°		
62	Tmp	70	1.215	11:59:43	12:03:46	0	+240	14°		

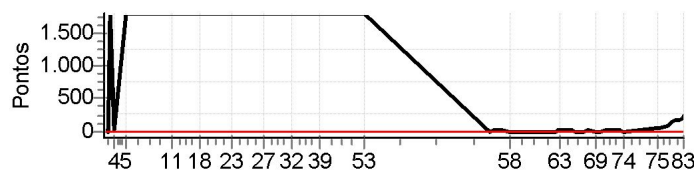
N u m	42	Equipe	42 / Bruno Teixeira / Bubuca						
		Patrocinador							
		Cat / NL / Largada	36 / 09:17:30	Cidade	Santo Antonio Jesus	Wrf	250		

PC	Tp	Trc	KmPC	Ideal	Passagem	Pen	Pontos	Col
1	Tmp	1	0.342	09:20:30	09:21:03	0	+30	16°
2	Tmp	2	1.160	09:22:05	09:22:13	0	+5	15°
3	Tmp	2	1.574	09:22:39	11:32:53	0	+1800	16°
4	Tmp	2	2.466	09:23:52	09:24:07	0	+12	16°
5	Tmp	6	1.710	09:28:05	11:37:56	0	+1800	16°
7	Tmp	12	2.993	09:38:14		0	+1800	16°
8	Tmp	14	3.570	09:39:16		0	+1800	16°
9	Tmp	15	0.217	09:40:41		0	+1800	16°
10	Tmp	15	0.643	09:41:35		0	+1800	16°
11	Tmp	17	1.616	09:43:24		0	+1800	16°
12	Tmp	18	2.163	09:44:21		0	+1800	16°
13	Tmp	22	3.030	09:48:29		0	+1800	16°
14	Tmp	22	3.450	09:49:16		0	+1800	16°
15	Tmp	23	3.798	09:49:57		0	+1800	16°
17	Tmp	23	4.605	09:51:40		0	+1800	16°
18	Tmp	23	5.120	09:52:47		0	+1800	16°
20	Tmp	23	6.672	09:56:06		0	+1800	16°
21	Tmp	23	6.837	09:56:27		0	+1800	16°
22	Tmp	26	0.166	10:02:53		0	+1800	16°
23	Tmp	28	0.833	10:04:06		0	+1800	16°
24	Tmp	30	4.322	10:08:21		0	+1800	16°
25	Tmp	31	5.785	10:10:36		0	+1800	16°
26	Tmp	32	5.875	10:10:49		0	+1800	16°
27	Tmp	34	1.670	10:14:41		0	+1800	16°
28	Tmp	34	2.541	10:16:33		0	+1800	16°
29	Tmp	35	3.018	10:17:34		0	+1800	16°
30	Tmp	37	0.415	10:21:15		0	+1800	16°
31	Tmp	38	2.012	10:23:23		0	+1800	16°
32	Tmp	38	2.506	10:24:12		0	+1800	16°
33	Tmp	41	5.170	10:27:42		0	+1800	16°
34	Tmp	41	5.529	10:28:25		0	+1800	16°
35	Tmp	42	0.191	10:28:58		0	+1800	16°
36	Tmp	42	0.620	10:29:50		0	+1800	16°
37	Tmp	42	1.301	10:31:12		0	+1800	16°
38	Tmp	43	1.666	10:31:58		0	+1800	16°
39	Tmp	44	2.320	10:33:28		0	+1800	16°
40	Tmp	47	0.238	10:40:18		0	+1800	16°
41	Tmp	47	0.791	10:41:29		0	+1800	16°
42	Tmp	49	1.221	10:42:11		0	+1800	16°
43	Tmp	50	1.581	10:42:53		0	+1800	16°
45	Tmp	52	2.364	10:44:21		0	+1800	16°
46	Tmp	52	2.851	10:45:05		0	+1800	16°
47	Tmp	53	3.227	10:45:42		0	+1800	16°
48	Tmp	53	3.294	10:45:50		0	+1800	16°
49	Tmp	53	3.552	10:46:19		0	+1800	16°
50	Tmp	54	4.062	10:47:05		0	+1800	16°
51	Tmp	54	4.596	10:47:51		0	+1800	16°
52	Tmp	54	4.788	10:48:07		0	+1800	16°
53	Tmp	54	4.961	10:48:22		0	+1800	16°

PC	Tp	Trc	KmPC	Ideal	Passagem	Pen	Pontos	Col
63	Tmp	70	1.437	11:54:47	11:55:24	0	+34	3°
64	Tmp	73	2.893	11:59:16	11:59:33	0	+14	3°
65	Tmp	73	3.438	12:00:38	12:00:41	0	+0	3°
66	Tmp	76	4.559	12:02:56	12:02:55	0	-0	2°
67	Tmp	77	5.361	12:04:14	12:04:31	0	+14	2°
68	Tmp	77	5.443	12:04:27	12:04:44	0	+14	2°
69	Tmp	80	7.123	12:07:02	12:07:07	0	+2	2°
70	Tmp	81	8.212	12:08:57	12:08:59	0	+0	2°
72	Tmp	81	9.358	12:10:59	12:11:29	0	+27	2°
73	Tmp	83	10.830	12:15:14	12:15:27	0	+10	3°
74	Tmp	84	0.544	12:16:44	12:16:51	0	+4	3°
75	Tmp	88	0.496	12:28:17	12:29:09	0	+49	2°
76	Tmp	89	1.103	12:29:12	12:30:07	0	+52	2°
77	Tmp	90	0.618	12:31:21	12:32:44	0	+80	2°
78	Tmp	90	1.090	12:32:08	12:33:55	0	+104	3°
79	Tmp	91	1.736	12:33:20	12:35:49	0	+146	3°
80	Tmp	92	2.310	12:34:28	12:37:26	0	+175	4°
81	Tmp	92	3.103	12:35:47	12:38:44	0	+174	5°
82	Tmp	92	3.697	12:36:46	12:40:23	0	+214	5°
83	Tmp	92	3.896	12:37:06	12:41:06	0	+237	5°

Etapa B	Num	42	Pen	0	PCZ	6	Total PP	1441	PG	16
----------------	------------	----	------------	---	------------	---	-----------------	------	-----------	----

Num	42	A	NC	PG	0	B	5°	PG	16	Tot PG	16	Col.	13°
------------	----	----------	----	-----------	---	----------	----	-----------	----	---------------	----	-------------	-----



Moto Clube - Princesa Off Road	
.	

PC	Tp	Trc	KmPC	Ideal	Passagem	Pen	Pontos	Col
54	Tmp	58	0.514	11:31:07	11:31:14	0	+4	9°
55	Tmp	58	1.527	11:32:30	11:32:48	0	+15	6°
56	Tmp	58	2.449	11:33:46	11:34:11	0	+22	6°
57	Tmp	60	0.308	11:35:21	11:35:35	0	+11	5°
58	Tmp	63	1.808	11:38:10	11:38:11	0	+0	5°
59	Tmp	65	0.390	11:50:40	11:50:42	0	+0	5°
60	Tmp	66	0.879	11:51:52	11:51:47	0	-6	5°
61	Tmp	70	1.135	11:54:01	11:53:59	0	-0	4°
62	Tmp	70	1.215	11:54:13	11:54:49	0	+33	3°

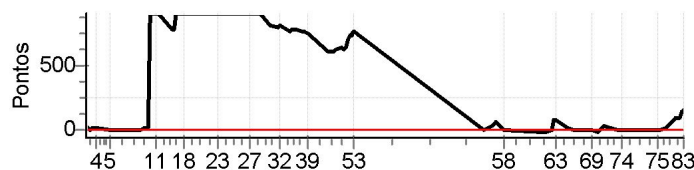
N u m	72	Equipe	72 / Ladislau Souza / Lau						
		Patrocinador							
		Cat / NL / Largada	50 / 09:24:30	Cidade	Salvador	Crf	230		

PC	Tp	Trc	KmPC	Ideal	Passagem	Pen	Pontos	Col
1	Tmp	1	0.342	09:27:30	09:28:03	0	+30	7°
2	Tmp	2	1.160	09:29:05	09:29:13	0	+5	9°
3	Tmp	2	1.574	09:29:39	09:29:58	0	+16	11°
4	Tmp	2	2.466	09:30:52	09:31:10	0	+15	9°
5	Tmp	6	1.710	09:35:05	09:35:01	0	-3	8°
7	Tmp	12	2.993	09:45:14	09:45:26	0	+9	7°
8	Tmp	14	3.570	09:46:16	09:46:35	0	+16	7°
9	Tmp	15	0.217	09:47:41	09:48:01	0	+17	7°
10	Tmp	15	0.643	09:48:35	10:03:43	0	+900	12°
11	Tmp	17	1.616	09:50:24	10:06:13	0	+900	12°
12	Tmp	18	2.163	09:51:21	10:07:07	0	+900	13°
13	Tmp	22	3.030	09:55:29	10:08:28	0	+776	13°
14	Tmp	22	3.450	09:56:16	10:09:15	0	+776	13°
15	Tmp	23	3.798	09:56:57	10:13:55	0	+900	13°
17	Tmp	23	4.605	09:58:40	10:16:09	0	+900	13°
18	Tmp	23	5.120	09:59:47	10:17:28	0	+900	12°
20	Tmp	23	6.672	10:03:06	10:21:00	0	+900	12°
21	Tmp	23	6.837	10:03:27	10:22:20	0	+900	12°
22	Tmp	26	0.166	10:09:53	10:26:10	0	+900	12°
23	Tmp	28	0.833	10:11:06	10:27:20	0	+900	12°
24	Tmp	30	4.322	10:15:21	10:31:06	0	+900	12°
25	Tmp	31	5.785	10:17:36	10:33:30	0	+900	12°
26	Tmp	32	5.875	10:17:49	10:34:07	0	+900	12°
27	Tmp	34	1.670	10:21:41	10:37:28	0	+900	12°
28	Tmp	34	2.541	10:23:33	10:39:08	0	+900	12°
29	Tmp	35	3.018	10:24:34	10:40:13	0	+900	12°
30	Tmp	37	0.415	10:28:15	10:41:46	0	+808	12°
31	Tmp	38	2.012	10:30:23	10:43:41	0	+795	12°
32	Tmp	38	2.506	10:31:12	10:44:35	0	+800	12°
33	Tmp	41	5.170	10:34:42	10:47:31	0	+766	12°
34	Tmp	41	5.529	10:35:25	10:48:18	0	+770	12°
35	Tmp	42	0.191	10:35:58	10:48:54	0	+773	12°
36	Tmp	42	0.620	10:36:50	10:49:50	0	+777	12°
37	Tmp	42	1.301	10:38:12	10:51:02	0	+767	12°
38	Tmp	43	1.666	10:38:58	10:51:45	0	+764	12°
39	Tmp	44	2.320	10:40:28	10:53:02	0	+751	12°
40	Tmp	47	0.238	10:47:18	10:57:29	0	+608	12°
41	Tmp	47	0.791	10:48:29	10:58:45	0	+613	12°
42	Tmp	49	1.221	10:49:11	10:59:27	0	+613	12°
43	Tmp	50	1.581	10:49:53	11:00:20	0	+624	12°
45	Tmp	52	2.364	10:51:21	11:01:57	0	+633	12°
46	Tmp	52	2.851	10:52:05	11:02:36	0	+628	12°
47	Tmp	53	3.227	10:52:42	11:03:17	0	+632	12°
48	Tmp	53	3.294	10:52:50	11:03:33	0	+640	12°
49	Tmp	53	3.552	10:53:19	11:05:08	0	+706	12°
50	Tmp	54	4.062	10:54:05	11:06:17	0	+729	12°
51	Tmp	54	4.596	10:54:51	11:07:03	0	+729	12°
52	Tmp	54	4.788	10:55:07	11:07:43	0	+753	12°
53	Tmp	54	4.961	10:55:22	11:08:04	0	+759	12°

PC	Tp	Trc	KmPC	Ideal	Passagem	Pen	Pontos	Col
63	Tmp	70	1.437	12:01:47	12:03:14	0	+84	7°
64	Tmp	73	2.893	12:06:16	12:06:31	0	+12	7°
65	Tmp	73	3.438	12:07:38	12:07:39	0	+0	7°
66	Tmp	76	4.559	12:09:56	12:09:53	0	-0	7°
67	Tmp	77	5.361	12:11:14	12:11:24	0	+7	7°
68	Tmp	77	5.443	12:11:27	12:11:37	0	+7	7°
69	Tmp	80	7.123	12:14:02	12:14:03	0	+0	6°
70	Tmp	81	8.212	12:15:57	12:15:51	0	-9	6°
72	Tmp	81	9.358	12:17:59	12:18:38	0	+36	6°
73	Tmp	83	10.830	12:22:14	12:22:21	0	+4	6°
74	Tmp	84	0.544	12:23:44	12:23:41	0	-0	6°
75	Tmp	88	0.496	12:35:17	12:35:29	0	+9	5°
76	Tmp	89	1.103	12:36:12	12:36:25	0	+10	5°
77	Tmp	90	0.618	12:38:21	12:38:45	0	+21	3°
78	Tmp	90	1.090	12:39:08	12:39:53	0	+42	2°
79	Tmp	91	1.736	12:40:20	12:41:35	0	+72	2°
80	Tmp	92	2.310	12:41:28	12:43:04	0	+93	2°
81	Tmp	92	3.103	12:42:47	12:44:28	0	+98	2°
82	Tmp	92	3.697	12:43:46	12:46:06	0	+137	2°
83	Tmp	92	3.896	12:44:06	12:46:52	0	+163	2°

Etapa B	Num	72	Pen	0	PCZ	6	Total PP	1025	PG	22
---------	-----	----	-----	---	-----	---	----------	------	----	----

Num	72	A	12°	PG	9	B	2°	PG	22	Tot PG	31	Col.	5°
-----	----	---	-----	----	---	---	----	----	----	--------	----	------	----



Moto Clube - Princesa Off Road	
.	

Etapa A	Num	72	Pen	0	PCZ	0	Total PP	32501	PG	9
54	Tmp	58	0.514	11:38:07	11:38:18	0	+8	10°		
55	Tmp	58	1.527	11:39:30	11:39:54	0	+21	10°		
56	Tmp	58	2.449	11:40:46	11:41:16	0	+27	9°		
57	Tmp	60	0.308	11:42:21	11:43:27	0	+63	10°		
58	Tmp	63	1.808	11:45:10	11:45:13	0	+0	10°		
59	Tmp	65	0.390	11:57:40	11:57:33	0	-12	12°		
60	Tmp	66	0.879	11:58:52	11:58:46	0	-9	12°		
61	Tmp	70	1.135	12:01:01	12:00:58	0	-0	11°		
62	Tmp	70	1.215	12:01:13	12:02:37	0	+81	8°		

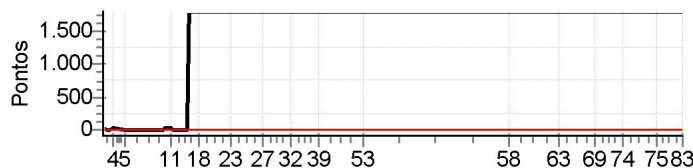
N u m	76	Equipe	76 / Rui Luchese / Rui do Trem						
		Patrocinador							
		Cat / NL / Largada	39 / 09:19:00			Cidade	Salvador		Husq

PC	Tp	Trc	KmPC	Ideal	Passagem	Pen	Pontos	Col
1	Tmp	1	0.342	09:22:00	09:22:32	0	+29	15°
2	Tmp	2	1.160	09:23:35	09:23:46	0	+8	16°
3	Tmp	2	1.574	09:24:09	09:24:27	0	+15	15°
4	Tmp	2	2.466	09:25:22	09:25:46	0	+21	15°
5	Tmp	6	1.710	09:29:35	09:29:33	0	-0	15°
7	Tmp	12	2.993	09:39:44	09:39:45	0	+0	15°
8	Tmp	14	3.570	09:40:46	09:40:58	0	+9	15°
9	Tmp	15	0.217	09:42:11	09:42:27	0	+13	15°
10	Tmp	15	0.643	09:43:05	09:43:30	0	+22	15°
11	Tmp	17	1.616	09:44:54	09:45:17	0	+20	15°
12	Tmp	18	2.163	09:45:51	09:46:09	0	+15	15°
13	Tmp	22	3.030	09:49:59	09:49:57	0	-0	15°
14	Tmp	22	3.450	09:50:46	09:50:54	0	+5	15°
15	Tmp	23	3.798	09:51:27		0	+1800	15°
17	Tmp	23	4.605	09:53:10		0	+1800	15°
18	Tmp	23	5.120	09:54:17		0	+1800	15°
20	Tmp	23	6.672	09:57:36		0	+1800	15°
21	Tmp	23	6.837	09:57:57	10:55:42	0	+1800	15°
22	Tmp	26	0.166	10:04:23		0	+1800	15°
23	Tmp	28	0.833	10:05:36		0	+1800	15°
24	Tmp	30	4.322	10:09:51		0	+1800	15°
25	Tmp	31	5.785	10:12:06		0	+1800	15°
26	Tmp	32	5.875	10:12:19		0	+1800	15°
27	Tmp	34	1.670	10:16:11		0	+1800	15°
28	Tmp	34	2.541	10:18:03		0	+1800	15°
29	Tmp	35	3.018	10:19:04		0	+1800	15°
30	Tmp	37	0.415	10:22:45		0	+1800	15°
31	Tmp	38	2.012	10:24:53		0	+1800	15°
32	Tmp	38	2.506	10:25:42		0	+1800	15°
33	Tmp	41	5.170	10:29:12		0	+1800	15°
34	Tmp	41	5.529	10:29:55		0	+1800	15°
35	Tmp	42	0.191	10:30:28		0	+1800	15°
36	Tmp	42	0.620	10:31:20		0	+1800	15°
37	Tmp	42	1.301	10:32:42		0	+1800	15°
38	Tmp	43	1.666	10:33:28		0	+1800	15°
39	Tmp	44	2.320	10:34:58		0	+1800	15°
40	Tmp	47	0.238	10:41:48		0	+1800	15°
41	Tmp	47	0.791	10:42:59		0	+1800	15°
42	Tmp	49	1.221	10:43:41		0	+1800	15°
43	Tmp	50	1.581	10:44:23		0	+1800	15°
45	Tmp	52	2.364	10:45:51		0	+1800	15°
46	Tmp	52	2.851	10:46:35		0	+1800	15°
47	Tmp	53	3.227	10:47:12		0	+1800	15°
48	Tmp	53	3.294	10:47:20		0	+1800	15°
49	Tmp	53	3.552	10:47:49		0	+1800	15°
50	Tmp	54	4.062	10:48:35		0	+1800	15°
51	Tmp	54	4.596	10:49:21		0	+1800	15°
52	Tmp	54	4.788	10:49:37		0	+1800	15°
53	Tmp	54	4.961	10:49:52		0	+1800	15°

PC	Tp	Trc	KmPC	Ideal	Passagem	Pen	Pontos	Col
63	Tmp	70	1.437	11:56:17		0	+1800	18°
64	Tmp	73	2.893	12:00:46		0	+1800	18°
65	Tmp	73	3.438	12:02:08		0	+1800	18°
66	Tmp	76	4.559	12:04:26		0	+1800	18°
67	Tmp	77	5.361	12:05:44		0	+1800	18°
68	Tmp	77	5.443	12:05:57		0	+1800	18°
69	Tmp	80	7.123	12:08:32		0	+1800	18°
70	Tmp	81	8.212	12:10:27		0	+1800	18°
72	Tmp	81	9.358	12:12:29		0	+1800	18°
73	Tmp	83	10.830	12:16:44		0	+1800	18°
74	Tmp	84	0.544	12:18:14		0	+1800	18°
75	Tmp	88	0.496	12:29:47		0	+1800	18°
76	Tmp	89	1.103	12:30:42		0	+1800	18°
77	Tmp	90	0.618	12:32:51		0	+1800	18°
78	Tmp	90	1.090	12:33:38		0	+1800	18°
79	Tmp	91	1.736	12:34:50		0	+1800	18°
80	Tmp	92	2.310	12:35:58		0	+1800	18°
81	Tmp	92	3.103	12:37:17		0	+1800	18°
82	Tmp	92	3.697	12:38:16		0	+1800	18°
83	Tmp	92	3.896	12:38:36		0	+1800	18°

Etapa B	Num 76	Pen 0	PCZ 0	Total PP 52200	PG 0
----------------	---------------	--------------	--------------	-----------------------	-------------

Num 76	A NC PG 0	B NC PG 0	Tot PG 0	Col. 16°
---------------	------------------	------------------	-----------------	-----------------



Moto Clube - Princesa Off Road	
.	

PC	Tp	Trc	KmPC	Ideal	Passagem	Pen	Pontos	Col
54	Tmp	58	0.514	11:32:37		0	+1800	18°
55	Tmp	58	1.527	11:34:00		0	+1800	18°
56	Tmp	58	2.449	11:35:16		0	+1800	18°
57	Tmp	60	0.308	11:36:51		0	+1800	18°
58	Tmp	63	1.808	11:39:40		0	+1800	18°
59	Tmp	65	0.390	11:52:10		0	+1800	18°
60	Tmp	66	0.879	11:53:22		0	+1800	18°
61	Tmp	70	1.135	11:55:31		0	+1800	18°
62	Tmp	70	1.215	11:55:43		0	+1800	18°

N u m	77	Equipe	77 / Yuri de Araujo / Pau de Lodo												
		Patrocinador	Princesa Off Road												
		Cat / NL / Largada	44 / 09:21:30			Cidade	Feira de Santana			Gas Gas					

PC	Tp	Trc	KmPC	Ideal	Passagem	Pen	Pontos	Col	PC	Tp	Trc	KmPC	Ideal	Passagem	Pen	Pontos	Col													
1	Tmp	1	0.342	09:24:30		0	+1800	18°	63	Tmp	70	1.437	11:58:47		0	+1800	16°													
2	Tmp	2	1.160	09:26:05		0	+1800	18°	64	Tmp	73	2.893	12:03:16		0	+1800	16°													
3	Tmp	2	1.574	09:26:39		0	+1800	18°	65	Tmp	73	3.438	12:04:38		0	+1800	16°													
4	Tmp	2	2.466	09:27:52		0	+1800	18°	66	Tmp	76	4.559	12:06:56		0	+1800	16°													
5	Tmp	6	1.710	09:32:05		0	+1800	18°	67	Tmp	77	5.361	12:08:14		0	+1800	16°													
7	Tmp	12	2.993	09:42:14		0	+1800	18°	68	Tmp	77	5.443	12:08:27		0	+1800	16°													
8	Tmp	14	3.570	09:43:16		0	+1800	18°	69	Tmp	80	7.123	12:11:02		0	+1800	16°													
9	Tmp	15	0.217	09:44:41		0	+1800	18°	70	Tmp	81	8.212	12:12:57		0	+1800	16°													
10	Tmp	15	0.643	09:45:35		0	+1800	18°	72	Tmp	81	9.358	12:14:59		0	+1800	16°													
11	Tmp	17	1.616	09:47:24		0	+1800	18°	73	Tmp	83	10.830	12:19:14		0	+1800	16°													
12	Tmp	18	2.163	09:48:21		0	+1800	18°	74	Tmp	84	0.544	12:20:44		0	+1800	16°													
13	Tmp	22	3.030	09:52:29		0	+1800	18°	75	Tmp	88	0.496	12:32:17		0	+1800	16°													
14	Tmp	22	3.450	09:53:16		0	+1800	18°	76	Tmp	89	1.103	12:33:12		0	+1800	16°													
15	Tmp	23	3.798	09:53:57		0	+1800	18°	77	Tmp	90	0.618	12:35:21		0	+1800	16°													
17	Tmp	23	4.605	09:55:40		0	+1800	18°	78	Tmp	90	1.090	12:36:08		0	+1800	16°													
18	Tmp	23	5.120	09:56:47		0	+1800	18°	79	Tmp	91	1.736	12:37:20		0	+1800	16°													
20	Tmp	23	6.672	10:00:06		0	+1800	18°	80	Tmp	92	2.310	12:38:28		0	+1800	16°													
21	Tmp	23	6.837	10:00:27		0	+1800	18°	81	Tmp	92	3.103	12:39:47		0	+1800	16°													
22	Tmp	26	0.166	10:06:53		0	+1800	18°	82	Tmp	92	3.697	12:40:46		0	+1800	16°													
23	Tmp	28	0.833	10:08:06		0	+1800	18°	83	Tmp	92	3.896	12:41:06		0	+1800	16°													
24	Tmp	30	4.322	10:12:21		0	+1800	18°	Etapa B									Num	77	Pen	0	PCZ	0	Total PP	52200	PG	0			
25	Tmp	31	5.785	10:14:36		0	+1800	18°	Num									77	A	NC	PG	0	B	NC	PG	0	Tot PG	0	Col.	18°
26	Tmp	32	5.875	10:14:49		0	+1800	18°																						
27	Tmp	34	1.670	10:18:41		0	+1800	18°	Moto Clube - Princesa Off Road																					
28	Tmp	34	2.541	10:20:33		0	+1800	18°																						
29	Tmp	35	3.018	10:21:34		0	+1800	18°																						
30	Tmp	37	0.415	10:25:15		0	+1800	18°																						
31	Tmp	38	2.012	10:27:23		0	+1800	18°																						
32	Tmp	38	2.506	10:28:12		0	+1800	18°																						
33	Tmp	41	5.170	10:31:42		0	+1800	18°																						
34	Tmp	41	5.529	10:32:25		0	+1800	18°																						
35	Tmp	42	0.191	10:32:58		0	+1800	18°																						
36	Tmp	42	0.620	10:33:50		0	+1800	18°																						
37	Tmp	42	1.301	10:35:12		0	+1800	18°																						
38	Tmp	43	1.666	10:35:58		0	+1800	18°																						
39	Tmp	44	2.320	10:37:28		0	+1800	18°																						
40	Tmp	47	0.238	10:44:18		0	+1800	18°																						
41	Tmp	47	0.791	10:45:29		0	+1800	18°																						
42	Tmp	49	1.221	10:46:11		0	+1800	18°																						
43	Tmp	50	1.581	10:46:53		0	+1800	18°																						
45	Tmp	52	2.364	10:48:21		0	+1800	18°																						
46	Tmp	52	2.851	10:49:05		0	+1800	18°																						
47	Tmp	53	3.227	10:49:42		0	+1800	18°																						
48	Tmp	53	3.294	10:49:50		0	+1800	18°																						
49	Tmp	53	3.552	10:50:19		0	+1800	18°																						
50	Tmp	54	4.062	10:51:05		0	+1800	18°																						
51	Tmp	54	4.596	10:51:51		0	+1800	18°																						
52	Tmp	54	4.788	10:52:07		0	+1800	18°																						
53	Tmp	54	4.961	10:52:22		0	+1800	18°																						
Etapa A									Num	77	Pen	0	PCZ	0	Total PP	88200	PG	0												
54	Tmp	58	0.514	11:35:07		0	+1800	16°																						
55	Tmp	58	1.527	11:36:30		0	+1800	16°																						
56	Tmp	58	2.449	11:37:46		0	+1800	16°																						
57	Tmp	60	0.308	11:39:21		0	+1800	16°																						
58	Tmp	63	1.808	11:42:10		0	+1800	16°																						
59	Tmp	65	0.390	11:54:40		0	+1800	16°																						
60	Tmp	66	0.879	11:55:52		0	+1800	16°																						
61	Tmp	70	1.135	11:58:01		0	+1800	16°																						
62	Tmp	70	1.215	11:58:13		0	+1800	16°																						

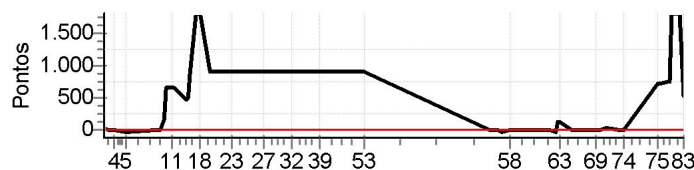
N u m	102	Equipe		102 / Andre Passos / Krikri									
		Patrocinador											
		Cat / NL / Largada		40 / 09:19:30				Cidade		Salvador		Husq	

PC	Tp	Trc	KmPC	Ideal	Passagem	Pen	Pontos	Col
1	Tmp	1	0.342	09:22:30	09:23:00	0	+27	3°
2	Tmp	2	1.160	09:24:05	09:24:12	0	+4	6°
3	Tmp	2	1.574	09:24:39	09:24:59	0	+17	10°
4	Tmp	2	2.466	09:25:52	09:26:15	0	+20	11°
5	Tmp	6	1.710	09:30:05	09:29:58	0	-12	9°
7	Tmp	12	2.993	09:40:14	09:40:20	0	+3	8°
8	Tmp	14	3.570	09:41:16	09:41:32	0	+13	8°
9	Tmp	15	0.217	09:42:41	09:45:11	0	+147	11°
10	Tmp	15	0.643	09:43:35	09:54:25	0	+647	11°
11	Tmp	17	1.616	09:45:24	09:56:23	0	+656	10°
12	Tmp	18	2.163	09:46:21	09:57:14	0	+650	11°
13	Tmp	22	3.030	09:50:29	09:58:36	0	+484	11°
14	Tmp	22	3.450	09:51:16	09:59:39	0	+500	11°
15	Tmp	23	3.798	09:51:57	10:07:12	0	+900	11°
17	Tmp	23	4.605	09:53:40		0	+1800	12°
18	Tmp	23	5.120	09:54:47		0	+1800	13°
20	Tmp	23	6.672	09:58:06	10:22:15	0	+900	13°
21	Tmp	23	6.837	09:58:27	10:24:37	0	+900	13°
22	Tmp	26	0.166	10:04:53	10:28:43	0	+900	13°
23	Tmp	28	0.833	10:06:06	10:29:50	0	+900	13°
24	Tmp	30	4.322	10:10:21	10:33:25	0	+900	13°
25	Tmp	31	5.785	10:12:36	10:35:37	0	+900	13°
26	Tmp	32	5.875	10:12:49	10:36:05	0	+900	13°
27	Tmp	34	1.670	10:16:41	10:39:46	0	+900	13°
28	Tmp	34	2.541	10:18:33	10:41:33	0	+900	13°
29	Tmp	35	3.018	10:19:34	10:43:05	0	+900	13°
30	Tmp	37	0.415	10:23:15	10:44:24	0	+900	13°
31	Tmp	38	2.012	10:25:23	10:46:32	0	+900	13°
32	Tmp	38	2.506	10:26:12	10:47:26	0	+900	13°
33	Tmp	41	5.170	10:29:42	10:50:35	0	+900	13°
34	Tmp	41	5.529	10:30:25	10:51:26	0	+900	13°
35	Tmp	42	0.191	10:30:58	10:52:03	0	+900	13°
36	Tmp	42	0.620	10:31:50	10:52:58	0	+900	13°
37	Tmp	42	1.301	10:33:12	10:54:30	0	+900	13°
38	Tmp	43	1.666	10:33:58	10:55:11	0	+900	13°
39	Tmp	44	2.320	10:35:28	10:56:58	0	+900	13°
40	Tmp	47	0.238	10:42:18	11:02:22	0	+900	13°
41	Tmp	47	0.791	10:43:29	11:03:37	0	+900	13°
42	Tmp	49	1.221	10:44:11	11:04:31	0	+900	13°
43	Tmp	50	1.581	10:44:53	11:05:23	0	+900	13°
45	Tmp	52	2.364	10:46:21	11:06:59	0	+900	13°
46	Tmp	52	2.851	10:47:05	11:07:33	0	+900	13°
47	Tmp	53	3.227	10:47:42	11:08:11	0	+900	13°
48	Tmp	53	3.294	10:47:50	11:08:24	0	+900	13°
49	Tmp	53	3.552	10:48:19	11:09:02	0	+900	13°
50	Tmp	54	4.062	10:49:05	11:09:54	0	+900	13°
51	Tmp	54	4.596	10:49:51	11:10:37	0	+900	13°
52	Tmp	54	4.788	10:50:07	11:11:02	0	+900	13°
53	Tmp	54	4.961	10:50:22	11:11:24	0	+900	13°

PC	Tp	Trc	KmPC	Ideal	Passagem	Pen	Pontos	Col
63	Tmp	70	1.437	11:56:47	11:59:00	0	+130	11°
64	Tmp	73	2.893	12:01:16	12:01:35	0	+16	11°
65	Tmp	73	3.438	12:02:38	12:02:40	0	+0	11°
66	Tmp	76	4.559	12:04:56	12:04:58	0	+0	11°
67	Tmp	77	5.361	12:06:14	12:06:31	0	+14	11°
68	Tmp	77	5.443	12:06:27	12:06:45	0	+15	11°
69	Tmp	80	7.123	12:09:02	12:09:14	0	+9	10°
70	Tmp	81	8.212	12:10:57	12:10:59	0	+0	10°
72	Tmp	81	9.358	12:12:59	12:13:37	0	+35	11°
73	Tmp	83	10.830	12:17:14	12:17:15	0	+0	10°
74	Tmp	84	0.544	12:18:44	12:18:42	0	-0	9°
75	Tmp	88	0.496	12:30:17	12:42:04	0	+704	12°
76	Tmp	89	1.103	12:31:12	12:43:03	0	+708	13°
77	Tmp	90	0.618	12:33:21	12:45:42	0	+738	13°
78	Tmp	90	1.090	12:34:08	12:46:43	0	+752	13°
79	Tmp	91	1.736	12:35:20		0	+1800	14°
80	Tmp	92	2.310	12:36:28		0	+1800	14°
81	Tmp	92	3.103	12:37:47		0	+1800	14°
82	Tmp	92	3.697	12:38:46	12:47:45	0	+536	14°
83	Tmp	92	3.896	12:39:06	12:48:29	0	+560	14°

Etapa B	Num 102	Pen 0	PCZ 6	Total PP 9834	PG 7
----------------	----------------	--------------	--------------	----------------------	-------------

Num 102	A 13°	PG 8	B 14°	PG 7	Tot PG 15	Col. 14°
----------------	--------------	-------------	--------------	-------------	------------------	-----------------



Moto Clube - Princesa Off Road

Etapa A	Num 102	Pen 0	PCZ 0	Total PP 37380	PG 8
----------------	----------------	--------------	--------------	-----------------------	-------------

54	Tmp	58	0.514	11:33:07	11:33:12	0	+2	3°
55	Tmp	58	1.527	11:34:30	11:34:47	0	+14	4°
56	Tmp	58	2.449	11:35:46	11:36:08	0	+19	4°
57	Tmp	60	0.308	11:37:21	11:37:10	0	-24	7°
58	Tmp	63	1.808	11:40:10	11:40:12	0	+0	7°
59	Tmp	65	0.390	11:52:40	11:52:36	0	-3	7°
60	Tmp	66	0.879	11:53:52	11:53:48	0	-3	7°
61	Tmp	70	1.135	11:56:01	11:55:50	0	-24	7°
62	Tmp	70	1.215	11:56:13	11:58:24	0	+128	7°

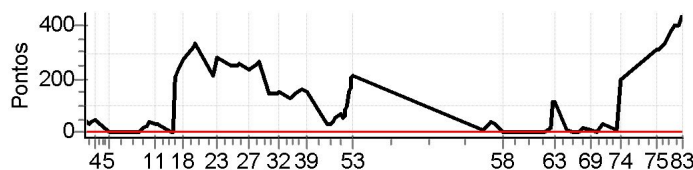
N u m	107	Equipe	107 / José Valter Barreto / Junior						
		Patrocinador	Comeb						
		Cat / NL / Largada	41 / 09:20:00			Cidade	Feira de Santana		Crf 230

PC	Tp	Trc	KmPC	Ideal	Passagem	Pen	Pontos	Col
1	Tmp	1	0.342	09:23:00	09:23:51	0	+48	13°
2	Tmp	2	1.160	09:24:35	09:25:09	0	+31	13°
3	Tmp	2	1.574	09:25:09	09:25:49	0	+37	13°
4	Tmp	2	2.466	09:26:22	09:27:07	0	+42	13°
5	Tmp	6	1.710	09:30:35	09:30:34	0	-0	11°
7	Tmp	12	2.993	09:40:44	09:40:43	0	-0	11°
8	Tmp	14	3.570	09:41:46	09:42:07	0	+18	10°
9	Tmp	15	0.217	09:43:11	09:43:33	0	+19	9°
10	Tmp	15	0.643	09:44:05	09:44:44	0	+36	9°
11	Tmp	17	1.616	09:45:54	09:46:30	0	+33	8°
12	Tmp	18	2.163	09:46:51	09:47:23	0	+29	8°
13	Tmp	22	3.030	09:50:59	09:50:57	0	-0	8°
14	Tmp	22	3.450	09:51:46	09:51:47	0	+0	8°
15	Tmp	23	3.798	09:52:27	09:55:53	0	+203	8°
17	Tmp	23	4.605	09:54:10	09:58:12	0	+239	9°
18	Tmp	23	5.120	09:55:17	09:59:49	0	+269	9°
20	Tmp	23	6.672	09:58:36	10:03:54	0	+315	9°
21	Tmp	23	6.837	09:58:57	10:04:34	0	+334	9°
22	Tmp	26	0.166	10:05:23	10:08:56	0	+210	9°
23	Tmp	28	0.833	10:06:36	10:11:21	0	+282	9°
24	Tmp	30	4.322	10:10:51	10:15:00	0	+246	9°
25	Tmp	31	5.785	10:13:06	10:17:17	0	+248	9°
26	Tmp	32	5.875	10:13:19	10:17:41	0	+259	9°
27	Tmp	34	1.670	10:17:11	10:21:11	0	+237	10°
28	Tmp	34	2.541	10:19:03	10:23:12	0	+246	10°
29	Tmp	35	3.018	10:20:04	10:24:28	0	+261	10°
30	Tmp	37	0.415	10:23:45	10:26:15	0	+147	10°
31	Tmp	38	2.012	10:25:53	10:28:22	0	+146	10°
32	Tmp	38	2.506	10:26:42	10:29:16	0	+151	10°
33	Tmp	41	5.170	10:30:12	10:32:23	0	+128	10°
34	Tmp	41	5.529	10:30:55	10:33:08	0	+130	10°
35	Tmp	42	0.191	10:31:28	10:33:48	0	+137	10°
36	Tmp	42	0.620	10:32:20	10:34:50	0	+147	10°
37	Tmp	42	1.301	10:33:42	10:36:20	0	+155	10°
38	Tmp	43	1.666	10:34:28	10:37:06	0	+155	10°
39	Tmp	44	2.320	10:35:58	10:38:31	0	+150	10°
40	Tmp	47	0.238	10:42:48	10:43:25	0	+34	10°
41	Tmp	47	0.791	10:43:59	10:44:36	0	+34	10°
42	Tmp	49	1.221	10:44:41	10:45:21	0	+37	10°
43	Tmp	50	1.581	10:45:23	10:46:18	0	+52	10°
45	Tmp	52	2.364	10:46:51	10:47:59	0	+65	10°
46	Tmp	52	2.851	10:47:35	10:48:34	0	+56	10°
47	Tmp	53	3.227	10:48:12	10:49:17	0	+62	10°
48	Tmp	53	3.294	10:48:20	10:49:43	0	+80	10°
49	Tmp	53	3.552	10:48:49	10:50:32	0	+100	10°
50	Tmp	54	4.062	10:49:35	10:52:08	0	+150	10°
51	Tmp	54	4.596	10:50:21	10:53:14	0	+170	10°
52	Tmp	54	4.788	10:50:37	10:54:01	0	+201	10°
53	Tmp	54	4.961	10:50:52	10:54:24	0	+209	10°

PC	Tp	Trc	KmPC	Ideal	Passagem	Pen	Pontos	Col
63	Tmp	70	1.437	11:57:17	11:59:13	0	+113	9°
64	Tmp	73	2.893	12:01:46	12:01:59	0	+10	10°
65	Tmp	73	3.438	12:03:08	12:03:11	0	+0	9°
66	Tmp	76	4.559	12:05:26	12:05:23	0	-0	9°
67	Tmp	77	5.361	12:06:44	12:06:59	0	+12	10°
68	Tmp	77	5.443	12:06:57	12:07:15	0	+15	10°
69	Tmp	80	7.123	12:09:32	12:09:41	0	+6	9°
70	Tmp	81	8.212	12:11:27	12:11:27	0	+0	9°
72	Tmp	81	9.358	12:13:29	12:13:59	0	+27	8°
73	Tmp	83	10.830	12:17:44	12:17:58	0	+11	9°
74	Tmp	84	0.544	12:19:14	12:22:30	0	+193	11°
75	Tmp	88	0.496	12:30:47	12:36:02	0	+312	10°
76	Tmp	89	1.103	12:31:42	12:36:58	0	+313	11°
77	Tmp	90	0.618	12:33:51	12:39:29	0	+335	11°
78	Tmp	90	1.090	12:34:38	12:40:32	0	+351	12°
79	Tmp	91	1.736	12:35:50	12:42:08	0	+375	11°
80	Tmp	92	2.310	12:36:58	12:43:41	0	+400	11°
81	Tmp	92	3.103	12:38:17	12:44:58	0	+398	11°
82	Tmp	92	3.697	12:39:16	12:46:26	0	+427	11°
83	Tmp	92	3.896	12:39:36	12:47:05	0	+446	11°

Etapa B	Num 107	Pen 0	PCZ 5	Total PP 3968	PG 10
----------------	----------------	--------------	--------------	----------------------	--------------

Num 107	A 10°	PG 11	B 11°	PG 10	Tot PG 21	Col. 11°
----------------	--------------	--------------	--------------	--------------	------------------	-----------------



Moto Clube - Princesa Off Road	
.	

PC	Tp	Trc	KmPC	Ideal	Passagem	Pen	Pontos	Col
54	Tmp	58	0.514	11:33:37	11:33:44	0	+4	7°
55	Tmp	58	1.527	11:35:00	11:35:24	0	+21	9°
56	Tmp	58	2.449	11:36:16	11:36:55	0	+36	10°
57	Tmp	60	0.308	11:37:51	11:38:26	0	+32	9°
58	Tmp	63	1.808	11:40:40	11:40:37	0	-0	9°
59	Tmp	65	0.390	11:53:10	11:53:08	0	-0	9°
60	Tmp	66	0.879	11:54:22	11:54:27	0	+2	9°
61	Tmp	70	1.135	11:56:31	11:56:52	0	+18	8°
62	Tmp	70	1.215	11:56:43	11:58:37	0	+111	9°

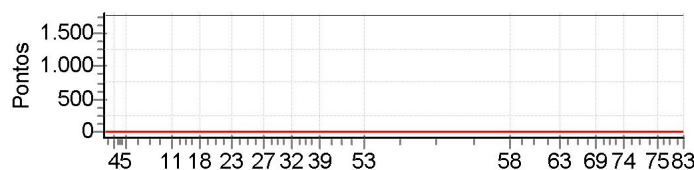
N u m	118	Equipe	118 / Cid Cordeiro / Dr. Raladão						
		Patrocinador							
		Cat / NL / Largada	45 / 09:22:00			Cidade	Serrinha		Dr 400

PC	Tp	Trc	KmPC	Ideal	Passagem	Pen	Pontos	Col
1	Tmp	1	0.342	09:25:00		0	+1800	17°
2	Tmp	2	1.160	09:26:35		0	+1800	17°
3	Tmp	2	1.574	09:27:09		0	+1800	17°
4	Tmp	2	2.466	09:28:22		0	+1800	17°
5	Tmp	6	1.710	09:32:35		0	+1800	17°
7	Tmp	12	2.993	09:42:44		0	+1800	17°
8	Tmp	14	3.570	09:43:46		0	+1800	17°
9	Tmp	15	0.217	09:45:11		0	+1800	17°
10	Tmp	15	0.643	09:46:05		0	+1800	17°
11	Tmp	17	1.616	09:47:54		0	+1800	17°
12	Tmp	18	2.163	09:48:51		0	+1800	17°
13	Tmp	22	3.030	09:52:59		0	+1800	17°
14	Tmp	22	3.450	09:53:46		0	+1800	17°
15	Tmp	23	3.798	09:54:27		0	+1800	17°
17	Tmp	23	4.605	09:56:10		0	+1800	17°
18	Tmp	23	5.120	09:57:17		0	+1800	17°
20	Tmp	23	6.672	10:00:36		0	+1800	17°
21	Tmp	23	6.837	10:00:57		0	+1800	17°
22	Tmp	26	0.166	10:07:23		0	+1800	17°
23	Tmp	28	0.833	10:08:36		0	+1800	17°
24	Tmp	30	4.322	10:12:51		0	+1800	17°
25	Tmp	31	5.785	10:15:06		0	+1800	17°
26	Tmp	32	5.875	10:15:19		0	+1800	17°
27	Tmp	34	1.670	10:19:11		0	+1800	17°
28	Tmp	34	2.541	10:21:03		0	+1800	17°
29	Tmp	35	3.018	10:22:04		0	+1800	17°
30	Tmp	37	0.415	10:25:45		0	+1800	17°
31	Tmp	38	2.012	10:27:53		0	+1800	17°
32	Tmp	38	2.506	10:28:42		0	+1800	17°
33	Tmp	41	5.170	10:32:12		0	+1800	17°
34	Tmp	41	5.529	10:32:55		0	+1800	17°
35	Tmp	42	0.191	10:33:28		0	+1800	17°
36	Tmp	42	0.620	10:34:20		0	+1800	17°
37	Tmp	42	1.301	10:35:42		0	+1800	17°
38	Tmp	43	1.666	10:36:28		0	+1800	17°
39	Tmp	44	2.320	10:37:58		0	+1800	17°
40	Tmp	47	0.238	10:44:48		0	+1800	17°
41	Tmp	47	0.791	10:45:59		0	+1800	17°
42	Tmp	49	1.221	10:46:41		0	+1800	17°
43	Tmp	50	1.581	10:47:23		0	+1800	17°
45	Tmp	52	2.364	10:48:51		0	+1800	17°
46	Tmp	52	2.851	10:49:35		0	+1800	17°
47	Tmp	53	3.227	10:50:12		0	+1800	17°
48	Tmp	53	3.294	10:50:20		0	+1800	17°
49	Tmp	53	3.552	10:50:49		0	+1800	17°
50	Tmp	54	4.062	10:51:35		0	+1800	17°
51	Tmp	54	4.596	10:52:21		0	+1800	17°
52	Tmp	54	4.788	10:52:37		0	+1800	17°
53	Tmp	54	4.961	10:52:52		0	+1800	17°

PC	Tp	Trc	KmPC	Ideal	Passagem	Pen	Pontos	Col
63	Tmp	70	1.437	11:59:17		0	+1800	15°
64	Tmp	73	2.893	12:03:46		0	+1800	15°
65	Tmp	73	3.438	12:05:08		0	+1800	15°
66	Tmp	76	4.559	12:07:26		0	+1800	15°
67	Tmp	77	5.361	12:08:44		0	+1800	15°
68	Tmp	77	5.443	12:08:57		0	+1800	15°
69	Tmp	80	7.123	12:11:32		0	+1800	15°
70	Tmp	81	8.212	12:13:27		0	+1800	15°
72	Tmp	81	9.358	12:15:29		0	+1800	15°
73	Tmp	83	10.830	12:19:44		0	+1800	15°
74	Tmp	84	0.544	12:21:14		0	+1800	15°
75	Tmp	88	0.496	12:32:47		0	+1800	15°
76	Tmp	89	1.103	12:33:42		0	+1800	15°
77	Tmp	90	0.618	12:35:51		0	+1800	15°
78	Tmp	90	1.090	12:36:38		0	+1800	15°
79	Tmp	91	1.736	12:37:50		0	+1800	15°
80	Tmp	92	2.310	12:38:58		0	+1800	15°
81	Tmp	92	3.103	12:40:17		0	+1800	15°
82	Tmp	92	3.697	12:41:16		0	+1800	15°
83	Tmp	92	3.896	12:41:36		0	+1800	15°

Etapa B	Num 118	Pen 0	PCZ 0	Total PP 52200	PG 0
----------------	----------------	--------------	--------------	-----------------------	-------------

Num 118	A NC	PG 0	B NC	PG 0	Tot PG 0	Col. 17°
----------------	-------------	-------------	-------------	-------------	-----------------	-----------------



Moto Clube - Princesa Off Road

Etapa A	Num 118	Pen 0	PCZ 0	Total PP 88200	PG 0
----------------	----------------	--------------	--------------	-----------------------	-------------

54	Tmp	58	0.514	11:35:37		0	+1800	15°
55	Tmp	58	1.527	11:37:00		0	+1800	15°
56	Tmp	58	2.449	11:38:16		0	+1800	15°
57	Tmp	60	0.308	11:39:51		0	+1800	15°
58	Tmp	63	1.808	11:42:40		0	+1800	15°
59	Tmp	65	0.390	11:55:10		0	+1800	15°
60	Tmp	66	0.879	11:56:22		0	+1800	15°
61	Tmp	70	1.135	11:58:31		0	+1800	15°
62	Tmp	70	1.215	11:58:43		0	+1800	15°

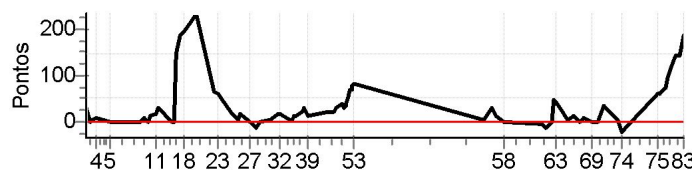
N u m	122	Equipe	122 / Grimaldo Ferreira / Pangaré						
		Patrocinador	Marmoaria Ipiau						
		Cat / NL / Largada	35 / 09:17:00			Cidade	Ipiau		Wrf

PC	Tp	Trc	KmPC	Ideal	Passagem	Pen	Pontos	Col
1	Tmp	1	0.342	09:20:00	09:20:31	0	+28	5°
2	Tmp	2	1.160	09:21:35	09:21:38	0	+0	2°
3	Tmp	2	1.574	09:22:09	09:22:15	0	+3	5°
4	Tmp	2	2.466	09:23:22	09:23:32	0	+7	4°
5	Tmp	6	1.710	09:27:35	09:27:32	0	-0	1°
7	Tmp	12	2.993	09:37:44	09:37:41	0	-0	1°
8	Tmp	14	3.570	09:38:46	09:38:55	0	+6	1°
9	Tmp	15	0.217	09:40:11	09:40:14	0	+0	1°
10	Tmp	15	0.643	09:41:05	09:41:21	0	+13	1°
11	Tmp	17	1.616	09:42:54	09:43:12	0	+15	2°
12	Tmp	18	2.163	09:43:51	09:44:21	0	+27	3°
13	Tmp	22	3.030	09:47:59	09:47:56	0	-0	2°
14	Tmp	22	3.450	09:48:46	09:48:47	0	+0	2°
15	Tmp	23	3.798	09:49:27	09:51:58	0	+148	5°
17	Tmp	23	4.605	09:51:10	09:54:19	0	+186	7°
18	Tmp	23	5.120	09:52:17	09:55:37	0	+197	7°
20	Tmp	23	6.672	09:55:36	09:59:25	0	+226	8°
21	Tmp	23	6.837	09:55:57	09:59:55	0	+235	8°
22	Tmp	26	0.166	10:02:23	10:03:30	0	+64	8°
23	Tmp	28	0.833	10:03:36	10:04:37	0	+58	8°
24	Tmp	30	4.322	10:07:51	10:08:11	0	+17	8°
25	Tmp	31	5.785	10:10:06	10:10:13	0	+4	8°
26	Tmp	32	5.875	10:10:19	10:10:36	0	+14	8°
27	Tmp	34	1.670	10:14:11	10:14:08	0	-0	8°
28	Tmp	34	2.541	10:16:03	10:15:55	0	-15	8°
29	Tmp	35	3.018	10:17:04	10:17:04	0	+0	8°
30	Tmp	37	0.415	10:20:45	10:20:50	0	+2	8°
31	Tmp	38	2.012	10:22:53	10:23:12	0	+16	8°
32	Tmp	38	2.506	10:23:42	10:24:02	0	+17	8°
33	Tmp	41	5.170	10:27:12	10:27:19	0	+4	8°
34	Tmp	41	5.529	10:27:55	10:28:02	0	+4	8°
35	Tmp	42	0.191	10:28:28	10:28:40	0	+9	8°
36	Tmp	42	0.620	10:29:20	10:29:36	0	+13	8°
37	Tmp	42	1.301	10:30:42	10:31:05	0	+20	8°
38	Tmp	43	1.666	10:31:28	10:31:58	0	+27	8°
39	Tmp	44	2.320	10:32:58	10:33:13	0	+12	8°
40	Tmp	47	0.238	10:39:48	10:40:11	0	+20	8°
41	Tmp	47	0.791	10:40:59	10:41:24	0	+22	8°
42	Tmp	49	1.221	10:41:41	10:42:04	0	+20	8°
43	Tmp	50	1.581	10:42:23	10:42:54	0	+28	8°
45	Tmp	52	2.364	10:43:51	10:44:33	0	+39	8°
46	Tmp	52	2.851	10:44:35	10:45:08	0	+30	8°
47	Tmp	53	3.227	10:45:12	10:45:49	0	+34	8°
48	Tmp	53	3.294	10:45:20	10:46:02	0	+39	8°
49	Tmp	53	3.552	10:45:49	10:46:41	0	+49	7°
50	Tmp	54	4.062	10:46:35	10:47:44	0	+66	7°
51	Tmp	54	4.596	10:47:21	10:48:31	0	+67	7°
52	Tmp	54	4.788	10:47:37	10:48:57	0	+77	7°
53	Tmp	54	4.961	10:47:52	10:49:16	0	+81	7°

PC	Tp	Trc	KmPC	Ideal	Passagem	Pen	Pontos	Col
63	Tmp	70	1.437	11:54:17	11:55:02	0	+42	5°
64	Tmp	73	2.893	11:58:46	11:58:53	0	+4	5°
65	Tmp	73	3.438	12:00:08	12:00:20	0	+9	5°
66	Tmp	76	4.559	12:02:26	12:02:25	0	-0	5°
67	Tmp	77	5.361	12:03:44	12:03:53	0	+6	4°
68	Tmp	77	5.443	12:03:57	12:04:05	0	+5	4°
69	Tmp	80	7.123	12:06:32	12:06:32	0	+0	4°
70	Tmp	81	8.212	12:08:27	12:08:23	0	-3	4°
72	Tmp	81	9.358	12:10:29	12:11:05	0	+33	4°
73	Tmp	83	10.830	12:14:44	12:14:50	0	+3	4°
74	Tmp	84	0.544	12:16:14	12:16:03	0	-24	4°
75	Tmp	88	0.496	12:27:47	12:28:51	0	+61	3°
76	Tmp	89	1.103	12:28:42	12:29:44	0	+59	4°
77	Tmp	90	0.618	12:30:51	12:32:06	0	+72	4°
78	Tmp	90	1.090	12:31:38	12:33:15	0	+94	4°
79	Tmp	91	1.736	12:32:50	12:34:55	0	+122	4°
80	Tmp	92	2.310	12:33:58	12:36:25	0	+144	3°
81	Tmp	92	3.103	12:35:17	12:37:43	0	+143	4°
82	Tmp	92	3.697	12:36:16	12:39:03	0	+164	4°
83	Tmp	92	3.896	12:36:36	12:39:45	0	+186	4°

Etapa B	Num 122	Pen 0	PCZ 4	Total PP 1300	PG 18
----------------	----------------	--------------	--------------	----------------------	--------------

Num 122	A 7°	PG 14	B 4°	PG 18	Tot PG 32	Col. 4°
----------------	-------------	--------------	-------------	--------------	------------------	----------------



Moto Clube - Princesa Off Road	
.	

PC	Tp	Trc	KmPC	Ideal	Passagem	Pen	Pontos	Col
54	Tmp	58	0.514	11:30:37	11:30:42	0	+2	4°
55	Tmp	58	1.527	11:32:00	11:32:20	0	+17	7°
56	Tmp	58	2.449	11:33:16	11:33:48	0	+29	7°
57	Tmp	60	0.308	11:34:51	11:35:04	0	+10	6°
58	Tmp	63	1.808	11:37:40	11:37:38	0	-0	6°
59	Tmp	65	0.390	11:50:10	11:50:05	0	-6	8°
60	Tmp	66	0.879	11:51:22	11:51:14	0	-15	8°
61	Tmp	70	1.135	11:53:31	11:53:30	0	-0	6°
62	Tmp	70	1.215	11:53:43	11:54:33	0	+47	5°

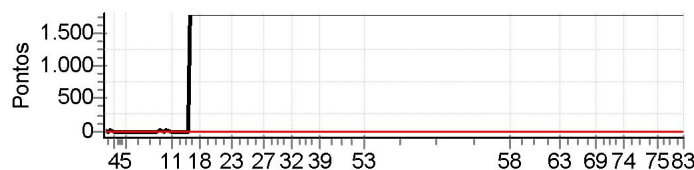
N u m	130	Equipe	130 / Matheus Dutra / Teu						
		Patrocinador							
		Cat / NL / Largada	43 / 09:21:00			Cidade	Itaberaba		Crfx 250

PC	Tp	Trc	KmPC	Ideal	Passagem	Pen	Pontos	Col
1	Tmp	1	0.342	09:24:00	09:24:31	0	+28	14°
2	Tmp	2	1.160	09:25:35	09:25:39	0	+1	14°
3	Tmp	2	1.574	09:26:09	09:26:16	0	+4	14°
4	Tmp	2	2.466	09:27:22	09:27:26	0	+1	14°
5	Tmp	6	1.710	09:31:35	09:31:28	0	-12	14°
7	Tmp	12	2.993	09:41:44	09:41:41	0	-0	14°
8	Tmp	14	3.570	09:42:46	09:42:55	0	+6	14°
9	Tmp	15	0.217	09:44:11	09:44:13	0	+0	14°
10	Tmp	15	0.643	09:45:05	09:45:17	0	+9	14°
11	Tmp	17	1.616	09:46:54	09:47:00	0	+3	14°
12	Tmp	18	2.163	09:47:51	09:47:50	0	-0	14°
13	Tmp	22	3.030	09:51:59	09:51:57	0	-0	14°
14	Tmp	22	3.450	09:52:46	09:52:48	0	+0	14°
15	Tmp	23	3.798	09:53:27		0	+1800	14°
17	Tmp	23	4.605	09:55:10		0	+1800	14°
18	Tmp	23	5.120	09:56:17		0	+1800	14°
20	Tmp	23	6.672	09:59:36		0	+1800	14°
21	Tmp	23	6.837	09:59:57	10:57:11	0	+1800	14°
22	Tmp	26	0.166	10:06:23		0	+1800	14°
23	Tmp	28	0.833	10:07:36		0	+1800	14°
24	Tmp	30	4.322	10:11:51		0	+1800	14°
25	Tmp	31	5.785	10:14:06		0	+1800	14°
26	Tmp	32	5.875	10:14:19		0	+1800	14°
27	Tmp	34	1.670	10:18:11		0	+1800	14°
28	Tmp	34	2.541	10:20:03		0	+1800	14°
29	Tmp	35	3.018	10:21:04		0	+1800	14°
30	Tmp	37	0.415	10:24:45		0	+1800	14°
31	Tmp	38	2.012	10:26:53		0	+1800	14°
32	Tmp	38	2.506	10:27:42		0	+1800	14°
33	Tmp	41	5.170	10:31:12		0	+1800	14°
34	Tmp	41	5.529	10:31:55		0	+1800	14°
35	Tmp	42	0.191	10:32:28		0	+1800	14°
36	Tmp	42	0.620	10:33:20		0	+1800	14°
37	Tmp	42	1.301	10:34:42		0	+1800	14°
38	Tmp	43	1.666	10:35:28		0	+1800	14°
39	Tmp	44	2.320	10:36:58		0	+1800	14°
40	Tmp	47	0.238	10:43:48		0	+1800	14°
41	Tmp	47	0.791	10:44:59		0	+1800	14°
42	Tmp	49	1.221	10:45:41		0	+1800	14°
43	Tmp	50	1.581	10:46:23		0	+1800	14°
45	Tmp	52	2.364	10:47:51		0	+1800	14°
46	Tmp	52	2.851	10:48:35		0	+1800	14°
47	Tmp	53	3.227	10:49:12		0	+1800	14°
48	Tmp	53	3.294	10:49:20		0	+1800	14°
49	Tmp	53	3.552	10:49:49		0	+1800	14°
50	Tmp	54	4.062	10:50:35		0	+1800	14°
51	Tmp	54	4.596	10:51:21		0	+1800	14°
52	Tmp	54	4.788	10:51:37		0	+1800	14°
53	Tmp	54	4.961	10:51:52		0	+1800	14°

PC	Tp	Trc	KmPC	Ideal	Passagem	Pen	Pontos	Col
63	Tmp	70	1.437	11:58:17		0	+1800	17°
64	Tmp	73	2.893	12:02:46		0	+1800	17°
65	Tmp	73	3.438	12:04:08		0	+1800	17°
66	Tmp	76	4.559	12:06:26		0	+1800	17°
67	Tmp	77	5.361	12:07:44		0	+1800	17°
68	Tmp	77	5.443	12:07:57		0	+1800	17°
69	Tmp	80	7.123	12:10:32		0	+1800	17°
70	Tmp	81	8.212	12:12:27		0	+1800	17°
72	Tmp	81	9.358	12:14:29		0	+1800	17°
73	Tmp	83	10.830	12:18:44		0	+1800	17°
74	Tmp	84	0.544	12:20:14		0	+1800	17°
75	Tmp	88	0.496	12:31:47		0	+1800	17°
76	Tmp	89	1.103	12:32:42		0	+1800	17°
77	Tmp	90	0.618	12:34:51		0	+1800	17°
78	Tmp	90	1.090	12:35:38		0	+1800	17°
79	Tmp	91	1.736	12:36:50		0	+1800	17°
80	Tmp	92	2.310	12:37:58		0	+1800	17°
81	Tmp	92	3.103	12:39:17		0	+1800	17°
82	Tmp	92	3.697	12:40:16		0	+1800	17°
83	Tmp	92	3.896	12:40:36		0	+1800	17°

Etapa B	Num 130	Pen 0	PCZ 0	Total PP 52200	PG 0
----------------	----------------	--------------	--------------	-----------------------	-------------

Num 130	A NC	PG 0	B NC	PG 0	Tot PG 0	Col. 15°
----------------	-------------	-------------	-------------	-------------	-----------------	-----------------



Moto Clube - Princesa Off Road

Etapa A	Num 130	Pen 0	PCZ 5	Total PP 64864	PG 0
----------------	----------------	--------------	--------------	-----------------------	-------------

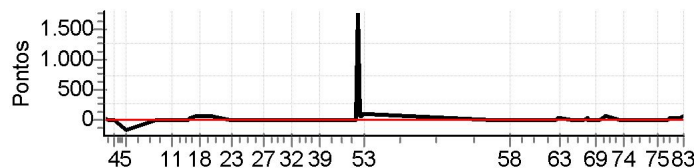
54	Tmp	58	0.514	11:34:37		0	+1800	17°
55	Tmp	58	1.527	11:36:00		0	+1800	17°
56	Tmp	58	2.449	11:37:16		0	+1800	17°
57	Tmp	60	0.308	11:38:51		0	+1800	17°
58	Tmp	63	1.808	11:41:40		0	+1800	17°
59	Tmp	65	0.390	11:54:10		0	+1800	17°
60	Tmp	66	0.879	11:55:22		0	+1800	17°
61	Tmp	70	1.135	11:57:31		0	+1800	17°
62	Tmp	70	1.215	11:57:43		0	+1800	17°

N u m	138	Equipe	138 / Bruno Leonardo / Pato Rouco						
		Patrocinador	Codisauto						
		Cat / NL / Largada	37 / 09:18:00			Cidade	Feira de Santana		Crfx 250

PC	Tp	Trc	KmPC	Ideal	Passagem	Pen	Pontos	Col	PC	Tp	Trc	KmPC	Ideal	Passagem	Pen	Pontos	Col
1	Tmp	1	0.342	09:21:00	09:21:30	0	+27	4°	63	Tmp	70	1.437	11:55:17	11:55:53	0	+33	2°
2	Tmp	2	1.160	09:22:35	09:22:33	0	-0	1°	64	Tmp	73	2.893	11:59:46	11:59:57	0	+8	2°
3	Tmp	2	1.574	09:23:09	09:23:08	0	-0	1°	65	Tmp	73	3.438	12:01:08	12:01:15	0	+4	1°
4	Tmp	2	2.466	09:24:22	09:24:17	0	-6	2°	66	Tmp	76	4.559	12:03:26	12:03:31	0	+2	1°
5	Tmp	6	1.710	09:28:35	09:27:36	0	-168	12°	67	Tmp	77	5.361	12:04:44	12:05:04	0	+17	1°
7	Tmp	12	2.993	09:38:44	09:38:43	0	-0	12°	68	Tmp	77	5.443	12:04:57	12:05:15	0	+15	1°
8	Tmp	14	3.570	09:39:46	09:39:55	0	+6	12°	69	Tmp	80	7.123	12:07:32	12:07:34	0	+0	1°
9	Tmp	15	0.217	09:41:11	09:41:14	0	+0	10°	70	Tmp	81	8.212	12:09:27	12:09:35	0	+5	1°
10	Tmp	15	0.643	09:42:05	09:42:11	0	+3	8°	72	Tmp	81	9.358	12:11:29	12:12:27	0	+55	1°
11	Tmp	17	1.616	09:43:54	09:43:56	0	+0	6°	73	Tmp	83	10.830	12:15:44	12:15:54	0	+7	1°
12	Tmp	18	2.163	09:44:51	09:44:52	0	+0	6°	74	Tmp	84	0.544	12:17:14	12:17:19	0	+2	1°
13	Tmp	22	3.030	09:48:59	09:48:56	0	-0	6°	75	Tmp	88	0.496	12:28:47	12:28:56	0	+6	1°
14	Tmp	22	3.450	09:49:46	09:49:52	0	+3	6°	76	Tmp	89	1.103	12:29:42	12:29:49	0	+4	1°
15	Tmp	23	3.798	09:50:27	09:51:13	0	+43	6°	77	Tmp	90	0.618	12:31:51	12:32:02	0	+8	1°
17	Tmp	23	4.605	09:52:10	09:53:09	0	+56	5°	78	Tmp	90	1.090	12:32:38	12:33:00	0	+19	1°
18	Tmp	23	5.120	09:53:17	09:54:24	0	+64	4°	79	Tmp	91	1.736	12:33:50	12:34:21	0	+28	1°
20	Tmp	23	6.672	09:56:36	09:57:40	0	+61	3°	80	Tmp	92	2.310	12:34:58	12:35:42	0	+41	1°
21	Tmp	23	6.837	09:56:57	09:58:16	0	+76	3°	81	Tmp	92	3.103	12:36:17	12:36:50	0	+30	1°
22	Tmp	26	0.166	10:03:23	10:03:23	0	+0	3°	82	Tmp	92	3.697	12:37:16	12:38:09	0	+50	1°
23	Tmp	28	0.833	10:04:36	10:04:36	0	+0	2°	83	Tmp	92	3.896	12:37:36	12:38:47	0	+68	1°
24	Tmp	30	4.322	10:08:51	10:08:56	0	+2	2°	Etapa B Num 138 Pen 0 PCZ 5 Total PP 454 PG 25								
25	Tmp	31	5.785	10:11:06	10:11:09	0	+0	2°	Num 138 A 8° PG 13 B 1° PG 25 Tot PG 38 Col. 2°								
26	Tmp	32	5.875	10:11:19	10:11:26	0	+4	1°									
27	Tmp	34	1.670	10:15:11	10:15:13	0	+0	1°									
28	Tmp	34	2.541	10:17:03	10:17:03	0	+0	1°									
29	Tmp	35	3.018	10:18:04	10:18:10	0	+3	1°									
30	Tmp	37	0.415	10:21:45	10:21:52	0	+4	1°									
31	Tmp	38	2.012	10:23:53	10:23:52	0	-0	1°									
32	Tmp	38	2.506	10:24:42	10:24:43	0	+0	1°									
33	Tmp	41	5.170	10:28:12	10:28:17	0	+2	1°									
34	Tmp	41	5.529	10:28:55	10:29:00	0	+2	1°									
35	Tmp	42	0.191	10:29:28	10:29:33	0	+2	1°									
36	Tmp	42	0.620	10:30:20	10:30:27	0	+4	1°									
37	Tmp	42	1.301	10:31:42	10:31:43	0	+0	1°									
38	Tmp	43	1.666	10:32:28	10:32:32	0	+1	1°									
39	Tmp	44	2.320	10:33:58	10:34:01	0	+0	1°									
40	Tmp	47	0.238	10:40:48	10:40:55	0	+4	1°									
41	Tmp	47	0.791	10:41:59	10:42:05	0	+3	1°									
42	Tmp	49	1.221	10:42:41	10:42:46	0	+2	1°									
43	Tmp	50	1.581	10:43:23	10:43:37	0	+11	1°									
45	Tmp	52	2.364	10:44:51	10:45:01	0	+7	1°									
46	Tmp	52	2.851	10:45:35	10:45:37	0	+0	1°									
47	Tmp	53	3.227	10:46:12	10:46:16	0	+1	1°									
48	Tmp	53	3.294	10:46:20	10:46:27	0	+4	1°									
49	Tmp	53	3.552	10:46:49	10:46:49	1800	+1800	8°									
50	Tmp	54	4.062	10:47:35	10:48:53	0	+75	8°									
51	Tmp	54	4.596	10:48:21	10:49:37	0	+73	8°									
52	Tmp	54	4.788	10:48:37	10:50:03	0	+83	8°									
53	Tmp	54	4.961	10:48:52	10:50:23	0	+88	8°									
Etapa A Num 138 Pen 1800 PCZ 18 Total PP 2688 PG 13																	
54	Tmp	58	0.514	11:31:37	11:31:38	0	+0	1°									
55	Tmp	58	1.527	11:33:00	11:33:01	0	+0	1°									
56	Tmp	58	2.449	11:34:16	11:34:12	0	-3	1°									
57	Tmp	60	0.308	11:35:51	11:35:52	0	+0	1°									
58	Tmp	63	1.808	11:38:40	11:38:43	0	+0	1°									
59	Tmp	65	0.390	11:51:10	11:51:14	0	+1	1°									
60	Tmp	66	0.879	11:52:22	11:52:26	0	+1	1°									
61	Tmp	70	1.135	11:54:31	11:54:42	0	+8	1°									
62	Tmp	70	1.215	11:54:43	11:55:25	0	+39	2°									

Etapa B	Num	138	Pen	0	PCZ	5	Total PP	454	PG	25
----------------	-----	-----	-----	---	-----	---	----------	-----	----	----

Num	138	A	8°	PG	13	B	1°	PG	25	Tot PG	38	Col.	2°
-----	-----	---	----	----	----	---	----	----	----	--------	----	------	----



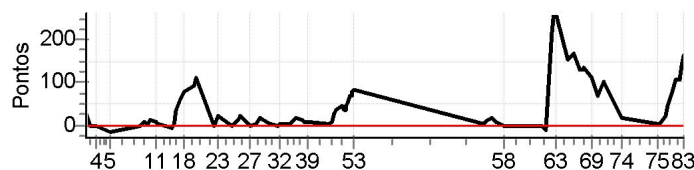
Moto Clube - Princesa Off Road	
.	

N u m	170	Equipe	170 / Gildasio Moreira / Fosco						
		Patrocinador	GGG Seguros						
		Cat / NL / Largada	42 / 09:20:30			Cidade	Feira de Santana		Wrf 250

PC	Tp	Trc	KmPC	Ideal	Passagem	Pen	Pontos	Col	PC	Tp	Trc	KmPC	Ideal	Passagem	Pen	Pontos	Col
1	Tmp	1	0.342	09:23:30	09:24:03	0	+30	8°	63	Tmp	70	1.437	11:57:47	12:02:07	0	+257	12°
2	Tmp	2	1.160	09:25:05	09:25:05	0	+0	4°	64	Tmp	73	2.893	12:02:16	12:04:53	0	+154	13°
3	Tmp	2	1.574	09:25:39	09:25:43	0	+1	4°	65	Tmp	73	3.438	12:03:38	12:06:25	0	+164	13°
4	Tmp	2	2.466	09:26:52	09:26:53	0	+0	1°	66	Tmp	76	4.559	12:05:56	12:08:07	0	+128	13°
5	Tmp	6	1.710	09:31:05	09:30:58	0	-12	2°	67	Tmp	77	5.361	12:07:14	12:09:27	0	+130	13°
7	Tmp	12	2.993	09:41:14	09:41:12	0	-0	2°	68	Tmp	77	5.443	12:07:27	12:09:42	0	+132	13°
8	Tmp	14	3.570	09:42:16	09:42:32	0	+13	3°	69	Tmp	80	7.123	12:10:02	12:11:58	0	+113	13°
9	Tmp	15	0.217	09:43:41	09:43:50	0	+6	3°	70	Tmp	81	8.212	12:11:57	12:13:09	0	+69	13°
10	Tmp	15	0.643	09:44:35	09:44:55	0	+17	3°	72	Tmp	81	9.358	12:13:59	12:15:44	0	+102	13°
11	Tmp	17	1.616	09:46:24	09:46:40	0	+13	3°	73	Tmp	83	10.830	12:18:14	12:18:54	0	+37	13°
12	Tmp	18	2.163	09:47:21	09:47:30	0	+6	2°	74	Tmp	84	0.544	12:19:44	12:20:09	0	+22	13°
13	Tmp	22	3.030	09:51:29	09:51:25	0	-3	3°	75	Tmp	88	0.496	12:31:17	12:31:24	0	+4	13°
14	Tmp	22	3.450	09:52:16	09:52:24	0	+5	3°	76	Tmp	89	1.103	12:32:12	12:32:22	0	+7	12°
15	Tmp	23	3.798	09:52:57	09:53:36	0	+36	2°	77	Tmp	90	0.618	12:34:21	12:34:48	0	+24	12°
17	Tmp	23	4.605	09:54:40	09:55:44	0	+61	1°	78	Tmp	90	1.090	12:35:08	12:35:56	0	+45	11°
18	Tmp	23	5.120	09:55:47	09:57:11	0	+81	1°	79	Tmp	91	1.736	12:36:20	12:37:37	0	+74	10°
20	Tmp	23	6.672	09:59:06	10:00:43	0	+94	2°	80	Tmp	92	2.310	12:37:28	12:39:16	0	+105	10°
21	Tmp	23	6.837	09:59:27	10:01:22	0	+112	2°	81	Tmp	92	3.103	12:38:47	12:40:36	0	+106	7°
22	Tmp	26	0.166	10:05:53	10:05:57	0	+1	1°	82	Tmp	92	3.697	12:39:46	12:42:08	0	+139	7°
23	Tmp	28	0.833	10:07:06	10:07:33	0	+24	3°	83	Tmp	92	3.896	12:40:06	12:42:52	0	+163	7°
24	Tmp	30	4.322	10:11:21	10:11:25	0	+1	3°	Etapa B Num 170 Pen 0 PCZ 2 Total PP 2496 PG 14								
25	Tmp	31	5.785	10:13:36	10:13:56	0	+17	3°	Num 170 A 5° PG 16 B 7° PG 14 Tot PG 30 Col. 6°								
26	Tmp	32	5.875	10:13:49	10:14:17	0	+25	3°									
27	Tmp	34	1.670	10:17:41	10:17:46	0	+2	3°									
28	Tmp	34	2.541	10:19:33	10:19:40	0	+4	3°									
29	Tmp	35	3.018	10:20:34	10:20:57	0	+20	3°									
30	Tmp	37	0.415	10:24:15	10:24:25	0	+7	3°									
31	Tmp	38	2.012	10:26:23	10:26:28	0	+2	3°									
32	Tmp	38	2.506	10:27:12	10:27:22	0	+7	3°									
33	Tmp	41	5.170	10:30:42	10:30:53	0	+8	3°									
34	Tmp	41	5.529	10:31:25	10:31:41	0	+13	3°									
35	Tmp	42	0.191	10:31:58	10:32:16	0	+15	3°									
36	Tmp	42	0.620	10:32:50	10:33:15	0	+22	3°									
37	Tmp	42	1.301	10:34:12	10:34:32	0	+17	3°									
38	Tmp	43	1.666	10:34:58	10:35:13	0	+12	3°									
39	Tmp	44	2.320	10:36:28	10:36:40	0	+9	3°									
40	Tmp	47	0.238	10:43:18	10:43:27	0	+6	3°									
41	Tmp	47	0.791	10:44:29	10:44:43	0	+11	3°									
42	Tmp	49	1.221	10:45:11	10:45:44	0	+30	4°									
43	Tmp	50	1.581	10:45:53	10:46:35	0	+39	4°									
45	Tmp	52	2.364	10:47:21	10:48:10	0	+46	4°									
46	Tmp	52	2.851	10:48:05	10:48:44	0	+36	4°									
47	Tmp	53	3.227	10:48:42	10:49:25	0	+40	6°									
48	Tmp	53	3.294	10:48:50	10:49:40	0	+47	6°									
49	Tmp	53	3.552	10:49:19	10:50:20	0	+58	5°									
50	Tmp	54	4.062	10:50:05	10:51:20	0	+72	5°									
51	Tmp	54	4.596	10:50:51	10:52:03	0	+69	4°									
52	Tmp	54	4.788	10:51:07	10:52:28	0	+78	4°									
53	Tmp	54	4.961	10:51:22	10:52:48	0	+83	5°									
Etapa A Num 170 Pen 0 PCZ 3 Total PP 1311 PG 16																	
54	Tmp	58	0.514	11:34:07	11:34:14	0	+4	6°									
55	Tmp	58	1.527	11:35:30	11:35:48	0	+15	5°									
56	Tmp	58	2.449	11:36:46	11:37:08	0	+19	5°									
57	Tmp	60	0.308	11:38:21	11:38:33	0	+9	4°									
58	Tmp	63	1.808	11:41:10	11:41:11	0	+0	4°									
59	Tmp	65	0.390	11:53:40	11:53:38	0	-0	4°									
60	Tmp	66	0.879	11:54:52	11:54:47	0	-6	4°									
61	Tmp	70	1.135	11:57:01	12:00:36	0	+212	12°									
62	Tmp	70	1.215	11:57:13	12:01:32	0	+256	12°									

Etapa B	Num	170	Pen	0	PCZ	2	Total PP	2496	PG	14
----------------	-----	-----	-----	---	-----	---	----------	------	----	----

Num	170	A	5°	PG	16	B	7°	PG	14	Tot PG	30	Col.	6°
-----	-----	---	----	----	----	---	----	----	----	--------	----	------	----



Moto Clube - Princesa Off Road	
.	

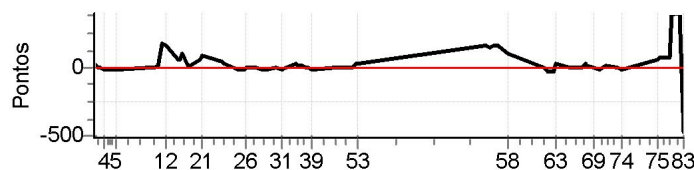
N u m	192	Equipe	192 / Kaio Nascimento / Bagualzinho						
		Patrocinador							
		Cat / NL / Largada	48 / 09:23:30			Cidade	Itaberaba		Crf 230

PC	Tp	Trc	KmPC	Ideal	Passagem	Pen	Pontos	Col
1	Tmp	1	0.342	09:26:30	09:27:04	0	+31	9°
2	Tmp	2	1.160	09:28:05	09:28:05	0	+0	5°
3	Tmp	2	1.574	09:28:39	09:28:37	0	-0	3°
4	Tmp	2	2.466	09:29:52	09:29:44	0	-15	6°
5	Tmp	6	1.710	09:34:05	09:33:57	0	-15	5°
7	Tmp	12	2.993	09:44:14	09:44:12	0	-0	5°
8	Tmp	14	3.570	09:45:16	09:45:25	0	+6	5°
9	Tmp	15	0.217	09:46:41	09:46:42	0	+0	4°
10	Tmp	15	0.643	09:47:35	09:48:01	0	+23	4°
11	Tmp	17	1.616	09:49:24	09:52:22	0	+175	9°
12	Tmp	18	2.163	09:50:21	09:53:12	0	+168	9°
13	Tmp	22	3.030	09:54:29	09:55:41	0	+69	9°
14	Tmp	22	3.450	09:55:16	09:56:20	0	+61	9°
15	Tmp	23	3.798	09:55:57	09:57:47	0	+107	9°
17	Tmp	23	4.605	09:57:40	09:58:00	0	+17	8°
18	Tmp	23	5.120	09:58:47	09:59:11	0	+21	8°
20	Tmp	23	6.672	10:02:06	10:03:15	0	+66	7°
21	Tmp	23	6.837	10:02:27	10:04:08	0	+98	7°
22	Tmp	26	0.166	10:08:53	10:09:45	0	+49	7°
23	Tmp	28	0.833	10:10:06	10:10:46	0	+37	7°
24	Tmp	30	4.322	10:14:21	10:14:16	0	-6	7°
25	Tmp	31	5.785	10:16:36	10:16:28	0	-15	7°
26	Tmp	32	5.875	10:16:49	10:16:45	0	-3	7°
27	Tmp	34	1.670	10:20:41	10:20:39	0	-0	7°
28	Tmp	34	2.541	10:22:33	10:22:26	0	-12	7°
29	Tmp	35	3.018	10:23:34	10:23:29	0	-6	7°
30	Tmp	37	0.415	10:27:15	10:27:18	0	+0	7°
31	Tmp	38	2.012	10:29:23	10:29:17	0	-9	7°
32	Tmp	38	2.506	10:30:12	10:30:12	0	+0	7°
33	Tmp	41	5.170	10:33:42	10:34:14	0	+29	7°
34	Tmp	41	5.529	10:34:25	10:34:51	0	+23	7°
35	Tmp	42	0.191	10:34:58	10:35:24	0	+23	7°
36	Tmp	42	0.620	10:35:50	10:36:13	0	+20	7°
37	Tmp	42	1.301	10:37:12	10:37:22	0	+7	7°
38	Tmp	43	1.666	10:37:58	10:38:04	0	+3	7°
39	Tmp	44	2.320	10:39:28	10:39:19	0	-18	7°
40	Tmp	47	0.238	10:46:18	10:46:29	0	+8	7°
41	Tmp	47	0.791	10:47:29	10:47:39	0	+7	7°
42	Tmp	49	1.221	10:48:11	10:48:20	0	+6	7°
43	Tmp	50	1.581	10:48:53	10:49:05	0	+9	7°
45	Tmp	52	2.364	10:50:21	10:50:31	0	+7	7°
46	Tmp	52	2.851	10:51:05	10:51:04	0	-0	7°
47	Tmp	53	3.227	10:51:42	10:51:39	0	-0	7°
48	Tmp	53	3.294	10:51:50	10:51:50	0	+0	7°
49	Tmp	53	3.552	10:52:19	10:52:29	0	+7	6°
50	Tmp	54	4.062	10:53:05	10:53:31	0	+23	6°
51	Tmp	54	4.596	10:53:51	10:54:20	0	+26	6°
52	Tmp	54	4.788	10:54:07	10:54:43	0	+33	5°
53	Tmp	54	4.961	10:54:22	10:54:59	0	+34	4°

PC	Tp	Trc	KmPC	Ideal	Passagem	Pen	Pontos	Col
63	Tmp	70	1.437	12:00:47	12:01:26	0	+36	13°
64	Tmp	73	2.893	12:05:16	12:05:18	0	+0	12°
65	Tmp	73	3.438	12:06:38	12:06:38	0	+0	12°
66	Tmp	76	4.559	12:08:56	12:08:52	0	-3	12°
67	Tmp	77	5.361	12:10:14	12:10:44	0	+27	12°
68	Tmp	77	5.443	12:10:27	12:10:55	0	+25	12°
69	Tmp	80	7.123	12:13:02	12:13:05	0	+0	12°
70	Tmp	81	8.212	12:14:57	12:14:50	0	-12	12°
72	Tmp	81	9.358	12:16:59	12:17:18	0	+16	12°
73	Tmp	83	10.830	12:21:14	12:21:16	0	+0	12°
74	Tmp	84	0.544	12:22:44	12:22:35	0	-18	12°
75	Tmp	88	0.496	12:34:17	12:35:28	0	+68	11°
76	Tmp	89	1.103	12:35:12	12:36:25	0	+70	10°
77	Tmp	90	0.618	12:37:21	12:38:36	0	+72	10°
78	Tmp	90	1.090	12:38:08	12:39:29	0	+78	9°
79	Tmp	91	1.736	12:39:20	12:45:48	0	+385	8°
80	Tmp	92	2.310	12:40:28	12:47:12	0	+401	8°
81	Tmp	92	3.103	12:41:47	12:48:24	0	+394	10°
82	Tmp	92	3.697	12:42:46	12:40:07	0	-468	10°
83	Tmp	92	3.896	12:43:06	12:40:45	0	-414	10°

Etapa B	Num 192	Pen 0	PCZ 5	Total PP 3336	PG 11
----------------	----------------	--------------	--------------	----------------------	--------------

Num 192	A 4°	PG 18	B 10°	PG 11	Tot PG 29	Col. 7°
----------------	-------------	--------------	--------------	--------------	------------------	----------------



Moto Clube - Princesa Off Road	
.	

Etapa A	Num	192	Pen	0	PCZ	10	Total PP	1292	PG	18
54	Tmp	58	0.514	11:37:07	11:39:50	0	+160	13°		
55	Tmp	58	1.527	11:38:30	11:41:10	0	+157	13°		
56	Tmp	58	2.449	11:39:46	11:42:34	0	+165	13°		
57	Tmp	60	0.308	11:41:21	11:44:06	0	+162	13°		
58	Tmp	63	1.808	11:44:10	11:46:01	0	+108	13°		
59	Tmp	65	0.390	11:56:40	11:56:38	0	-0	13°		
60	Tmp	66	0.879	11:57:52	11:57:39	0	-30	13°		
61	Tmp	70	1.135	12:00:01	11:59:49	0	-27	13°		
62	Tmp	70	1.215	12:00:13	12:00:56	0	+40	13°		

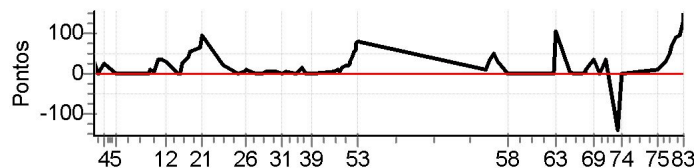
N u m	209	Equipe	209 / Cristiano Chagas / Meio Kilo						
		Patrocinador	Bahia Artes Graficas						
		Cat / NL / Largada	51 / 09:25:00	Cidade	Feira de Santana	Crf 230			

PC	Tp	Trc	KmPC	Ideal	Passagem	Pen	Pontos	Col
1	Tmp	1	0.342	09:28:00	09:28:33	0	+30	6°
2	Tmp	2	1.160	09:29:35	09:29:40	0	+2	8°
3	Tmp	2	1.574	09:30:09	09:30:23	0	+11	8°
4	Tmp	2	2.466	09:31:22	09:31:48	0	+23	10°
5	Tmp	6	1.710	09:35:35	09:35:32	0	-0	6°
7	Tmp	12	2.993	09:45:44	09:45:47	0	+0	6°
8	Tmp	14	3.570	09:46:46	09:47:00	0	+11	6°
9	Tmp	15	0.217	09:48:11	09:48:21	0	+7	6°
10	Tmp	15	0.643	09:49:05	09:49:41	0	+33	6°
11	Tmp	17	1.616	09:50:54	09:51:33	0	+36	5°
12	Tmp	18	2.163	09:51:51	09:52:24	0	+30	5°
13	Tmp	22	3.030	09:55:59	09:55:57	0	-0	5°
14	Tmp	22	3.450	09:56:46	09:56:50	0	+1	5°
15	Tmp	23	3.798	09:57:27	09:57:56	0	+26	4°
17	Tmp	23	4.605	09:59:10	09:59:55	0	+42	3°
18	Tmp	23	5.120	10:00:17	10:01:14	0	+54	2°
20	Tmp	23	6.672	10:03:36	10:04:42	0	+63	1°
21	Tmp	23	6.837	10:03:57	10:05:35	0	+95	1°
22	Tmp	26	0.166	10:10:23	10:10:53	0	+27	2°
23	Tmp	28	0.833	10:11:36	10:11:58	0	+19	1°
24	Tmp	30	4.322	10:15:51	10:15:54	0	+0	1°
25	Tmp	31	5.785	10:18:06	10:18:13	0	+4	1°
26	Tmp	32	5.875	10:18:19	10:18:32	0	+10	2°
27	Tmp	34	1.670	10:22:11	10:22:13	0	+0	2°
28	Tmp	34	2.541	10:24:03	10:24:08	0	+2	2°
29	Tmp	35	3.018	10:25:04	10:25:13	0	+6	2°
30	Tmp	37	0.415	10:28:45	10:28:52	0	+4	2°
31	Tmp	38	2.012	10:30:53	10:30:57	0	+1	2°
32	Tmp	38	2.506	10:31:42	10:31:50	0	+5	2°
33	Tmp	41	5.170	10:35:12	10:35:15	0	+0	2°
34	Tmp	41	5.529	10:35:55	10:36:05	0	+7	2°
35	Tmp	42	0.191	10:36:28	10:36:40	0	+9	2°
36	Tmp	42	0.620	10:37:20	10:37:36	0	+13	2°
37	Tmp	42	1.301	10:38:42	10:38:47	0	+2	2°
38	Tmp	43	1.666	10:39:28	10:39:32	0	+1	2°
39	Tmp	44	2.320	10:40:58	10:40:59	0	+0	2°
40	Tmp	47	0.238	10:47:48	10:47:59	0	+8	2°
41	Tmp	47	0.791	10:48:59	10:49:11	0	+9	2°
42	Tmp	49	1.221	10:49:41	10:49:52	0	+8	2°
43	Tmp	50	1.581	10:50:23	10:50:41	0	+15	2°
45	Tmp	52	2.364	10:51:51	10:52:16	0	+22	2°
46	Tmp	52	2.851	10:52:35	10:52:56	0	+18	2°
47	Tmp	53	3.227	10:53:12	10:53:39	0	+24	2°
48	Tmp	53	3.294	10:53:20	10:53:53	0	+30	2°
49	Tmp	53	3.552	10:53:49	10:54:32	0	+40	1°
50	Tmp	54	4.062	10:54:35	10:55:32	0	+54	2°
51	Tmp	54	4.596	10:55:21	10:56:23	0	+59	2°
52	Tmp	54	4.788	10:55:37	10:56:53	0	+73	2°
53	Tmp	54	4.961	10:55:52	10:57:15	0	+80	2°

PC	Tp	Trc	KmPC	Ideal	Passagem	Pen	Pontos	Col
63	Tmp	70	1.437	12:02:17	12:04:03	0	+103	10°
64	Tmp	73	2.893	12:06:46	12:06:57	0	+8	9°
65	Tmp	73	3.438	12:08:08	12:08:14	0	+3	10°
66	Tmp	76	4.559	12:10:26	12:10:28	0	+0	10°
67	Tmp	77	5.361	12:11:44	12:11:55	0	+8	9°
68	Tmp	77	5.443	12:11:57	12:12:10	0	+10	9°
69	Tmp	80	7.123	12:14:32	12:15:10	0	+35	11°
70	Tmp	81	8.212	12:16:27	12:16:29	0	+0	11°
72	Tmp	81	9.358	12:18:29	12:19:05	0	+33	10°
73	Tmp	83	10.830	12:22:44	12:21:55	0	-138	11°
74	Tmp	84	0.544	12:24:14	12:24:15	0	+0	10°
75	Tmp	88	0.496	12:35:47	12:35:59	0	+9	9°
76	Tmp	89	1.103	12:36:42	12:36:58	0	+13	6°
77	Tmp	90	0.618	12:38:51	12:39:26	0	+32	6°
78	Tmp	90	1.090	12:39:38	12:40:29	0	+48	6°
79	Tmp	91	1.736	12:40:50	12:42:03	0	+70	6°
80	Tmp	92	2.310	12:41:58	12:43:32	0	+91	5°
81	Tmp	92	3.103	12:43:17	12:44:56	0	+96	3°
82	Tmp	92	3.697	12:44:16	12:46:35	0	+136	3°
83	Tmp	92	3.896	12:44:36	12:47:13	0	+154	3°

Etapa B	Num 209	Pen 0	PCZ 6	Total PP 1222	PG 20
----------------	----------------	--------------	--------------	----------------------	--------------

Num 209	A 2°	PG 22	B 3°	PG 20	Tot PG 42	Col. 1°
----------------	-------------	--------------	-------------	--------------	------------------	----------------



Moto Clube - Princesa Off Road	
.	

PC	Tp	Trc	KmPC	Ideal	Passagem	Pen	Pontos	Col
54	Tmp	58	0.514	11:38:37	11:38:49	0	+9	11°
55	Tmp	58	1.527	11:40:00	11:40:40	0	+37	11°
56	Tmp	58	2.449	11:41:16	11:42:11	0	+52	12°
57	Tmp	60	0.308	11:42:51	11:43:25	0	+31	11°
58	Tmp	63	1.808	11:45:40	11:45:40	0	+0	11°
59	Tmp	65	0.390	11:58:10	11:58:12	0	+0	10°
60	Tmp	66	0.879	11:59:22	11:59:21	0	-0	10°
61	Tmp	70	1.135	12:01:31	12:01:36	0	+2	9°
62	Tmp	70	1.215	12:01:43	12:03:30	0	+104	11°

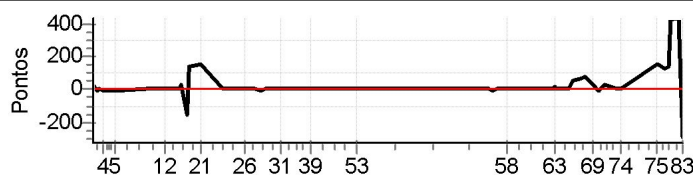
N u m	237	Equipe	237 / Adecir / Rosquinha						
		Patrocinador							
		Cat / NL / Largada	46 / 09:22:30			Cidade	Petrolina		Crf 230

PC	Tp	Trc	KmPC	Ideal	Passagem	Pen	Pontos	Col
1	Tmp	1	0.342	09:25:30	09:25:59	0	+26	1°
2	Tmp	2	1.160	09:27:05	09:27:01	0	-3	3°
3	Tmp	2	1.574	09:27:39	09:27:36	0	-0	2°
4	Tmp	2	2.466	09:28:52	09:28:47	0	-6	3°
5	Tmp	6	1.710	09:33:05	09:32:58	0	-12	3°
7	Tmp	12	2.993	09:43:14	09:43:16	0	+0	3°
8	Tmp	14	3.570	09:44:16	09:44:22	0	+3	2°
9	Tmp	15	0.217	09:45:41	09:45:42	0	+0	2°
10	Tmp	15	0.643	09:46:35	09:46:45	0	+7	2°
11	Tmp	17	1.616	09:48:24	09:48:24	0	+0	1°
12	Tmp	18	2.163	09:49:21	09:49:22	0	+0	1°
13	Tmp	22	3.030	09:53:29	09:53:31	0	+0	1°
14	Tmp	22	3.450	09:54:16	09:54:20	0	+1	1°
15	Tmp	23	3.798	09:54:57	09:55:32	0	+32	1°
17	Tmp	23	4.605	09:56:40	09:55:47	0	-150	2°
18	Tmp	23	5.120	09:57:47	10:00:16	0	+146	5°
20	Tmp	23	6.672	10:01:06	10:03:38	0	+149	5°
21	Tmp	23	6.837	10:01:27	10:04:07	0	+157	5°
22	Tmp	26	0.166	10:07:53	10:08:12	0	+16	5°
23	Tmp	28	0.833	10:09:06	10:09:13	0	+4	5°
24	Tmp	30	4.322	10:13:21	10:13:24	0	+0	5°
25	Tmp	31	5.785	10:15:36	10:15:36	0	+0	5°
26	Tmp	32	5.875	10:15:49	10:15:53	0	+1	5°
27	Tmp	34	1.670	10:19:41	10:19:40	0	-0	5°
28	Tmp	34	2.541	10:21:33	10:21:29	0	-3	5°
29	Tmp	35	3.018	10:22:34	10:22:38	0	+1	5°
30	Tmp	37	0.415	10:26:15	10:26:20	0	+2	5°
31	Tmp	38	2.012	10:28:23	10:28:21	0	-0	5°
32	Tmp	38	2.506	10:29:12	10:29:11	0	-0	5°
33	Tmp	41	5.170	10:32:42	10:32:49	0	+4	5°
34	Tmp	41	5.529	10:33:25	10:33:32	0	+4	5°
35	Tmp	42	0.191	10:33:58	10:34:08	0	+7	5°
36	Tmp	42	0.620	10:34:50	10:34:55	0	+2	5°
37	Tmp	42	1.301	10:36:12	10:36:10	0	-0	5°
38	Tmp	43	1.666	10:36:58	10:36:59	0	+0	4°
39	Tmp	44	2.320	10:38:28	10:38:30	0	+0	4°
40	Tmp	47	0.238	10:45:18	10:45:25	0	+4	4°
41	Tmp	47	0.791	10:46:29	10:46:29	0	+0	4°
42	Tmp	49	1.221	10:47:11	10:47:10	0	-0	3°
43	Tmp	50	1.581	10:47:53	10:47:56	0	+0	3°
45	Tmp	52	2.364	10:49:21	10:49:20	0	-0	3°
46	Tmp	52	2.851	10:50:05	10:50:07	0	+0	3°
47	Tmp	53	3.227	10:50:42	10:50:41	0	-0	3°
48	Tmp	53	3.294	10:50:50	10:50:55	0	+2	3°
49	Tmp	53	3.552	10:51:19	10:51:31	0	+9	2°
50	Tmp	54	4.062	10:52:05	10:52:16	0	+8	1°
51	Tmp	54	4.596	10:52:51	10:52:56	0	+2	1°
52	Tmp	54	4.788	10:53:07	10:53:18	0	+8	1°
53	Tmp	54	4.961	10:53:22	10:53:34	0	+9	1°

PC	Tp	Trc	KmPC	Ideal	Passagem	Pen	Pontos	Col
63	Tmp	70	1.437	11:59:47	12:00:02	0	+12	1°
64	Tmp	73	2.893	12:04:16	12:04:20	0	+1	1°
65	Tmp	73	3.438	12:05:38	12:06:39	0	+58	2°
66	Tmp	76	4.559	12:07:56	12:09:05	0	+66	4°
67	Tmp	77	5.361	12:09:14	12:10:34	0	+77	5°
68	Tmp	77	5.443	12:09:27	12:10:46	0	+76	6°
69	Tmp	80	7.123	12:12:02	12:12:35	0	+30	7°
70	Tmp	81	8.212	12:13:57	12:13:53	0	-3	7°
72	Tmp	81	9.358	12:15:59	12:16:33	0	+31	7°
73	Tmp	83	10.830	12:20:14	12:20:20	0	+3	7°
74	Tmp	84	0.544	12:21:44	12:21:43	0	-0	7°
75	Tmp	88	0.496	12:33:17	12:35:50	0	+150	8°
76	Tmp	89	1.103	12:34:12	12:36:45	0	+150	8°
77	Tmp	90	0.618	12:36:21	12:38:37	0	+133	8°
78	Tmp	90	1.090	12:37:08	12:39:30	0	+139	8°
79	Tmp	91	1.736	12:38:20	12:45:33	0	+430	7°
80	Tmp	92	2.310	12:39:28	12:46:50	0	+439	7°
81	Tmp	92	3.103	12:40:47	12:48:05	0	+435	8°
82	Tmp	92	3.697	12:41:46	12:40:06	0	-291	8°
83	Tmp	92	3.896	12:42:06	12:40:41	0	-246	8°

Etapa B	Num 237	Pen 0	PCZ 6	Total PP 2802	PG 13
----------------	----------------	--------------	--------------	----------------------	--------------

Num 237	A 1°	PG 25	B 8°	PG 13	Tot PG 38	Col. 3°
----------------	-------------	--------------	-------------	--------------	------------------	----------------



Moto Clube - Princesa Off Road	
.	

Etapa A	Num	237	Pen	0	PCZ	20	Total PP	778	PG	25
54	Tmp	58	0.514	11:36:07	11:36:14	0	+4	5°		
55	Tmp	58	1.527	11:37:30	11:37:35	0	+2	2°		
56	Tmp	58	2.449	11:38:46	11:38:39	0	-12	2°		
57	Tmp	60	0.308	11:40:21	11:40:19	0	-0	2°		
58	Tmp	63	1.808	11:43:10	11:43:08	0	-0	2°		
59	Tmp	65	0.390	11:55:40	11:55:39	0	-0	2°		
60	Tmp	66	0.879	11:56:52	11:56:51	0	-0	2°		
61	Tmp	70	1.135	11:59:01	11:59:00	0	-0	2°		
62	Tmp	70	1.215	11:59:13	11:59:30	0	+14	1°		