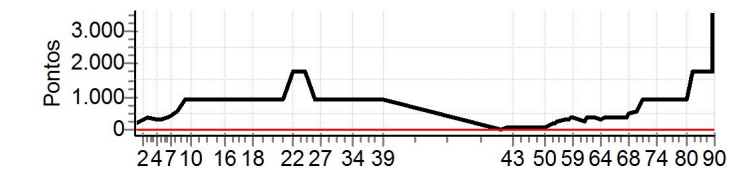


N u m	31	Equipe		31 / Gerisvaldo Freire Junior / Bahia	
		Patrocinador			
		Cat / NL / Largada	NOVATO / 75 / 09:09:00	Cidade	Jacobina

PC	Tp	Trc	KmPC	Ideal	Passagem	Pen	Pontos	Col	PC	Tp	Trc	KmPC	Ideal	Passagem	Pen	Pontos	Col
1	Tmp	3	0.875	09:18:21	09:21:08	0	+164	20°	59	Tmp	112	4.100	13:03:46	13:09:50	0	+361	15°
2	Tmp	5	3.706	09:22:46	09:27:32	0	+283	22°	60	Tmp	115	6.288	13:09:58	13:13:42	0	+221	15°
3	Tmp	6	4.396	09:24:11	09:30:34	0	+380	20°	61	Tmp	117	7.265	13:11:30	13:17:21	0	+348	15°
4	Tmp	9	1.332	09:29:41	09:34:40	0	+296	20°	62	Tmp	117	8.149	13:12:46	13:18:43	0	+354	15°
5	Tmp	11	2.366	09:31:23	09:36:29	0	+303	20°	63	Tmp	118	10.030	13:15:20	13:21:16	0	+353	15°
6	Tmp	12	3.599	09:35:02	09:41:02	0	+357	20°	64	Tmp	118	12.744	13:19:03	13:24:14	0	+308	15°
7	Tmp	14	4.326	09:37:08	09:44:48	0	+457	20°	65	Tmp	121	0.603	13:20:16	13:26:06	0	+347	15°
8	Tmp	16	5.226	09:39:31	09:48:46	0	+552	18°	66	Tmp	122	1.180	13:21:10	13:27:27	0	+374	15°
9	Tmp	20	7.247	09:44:29	10:01:35	0	+900	20°	67	Tmp	126	0.583	13:32:17	13:38:04	0	+344	15°
10	Tmp	20	8.875	09:47:26	10:04:58	0	+900	20°	68	Tmp	127	1.265	13:33:25	13:41:57	0	+509	15°
11	Tmp	24	1.784	09:54:45	10:10:33	0	+900	20°	69	Tmp	128	3.244	13:36:48	13:46:00	0	+549	15°
12	Tmp	25	2.622	09:57:25	10:14:32	0	+900	20°	70	Tmp	133	1.038	13:40:08	14:03:11	0	+900	15°
13	Tmp	25	3.122	09:59:33	10:18:15	0	+900	20°	71	Tmp	133	1.808	13:43:02	14:06:40	0	+900	15°
14	Tmp	26	3.479	10:01:02	10:19:59	0	+900	20°	72	Tmp	134	2.247	13:45:00	14:11:46	0	+900	15°
15	Tmp	27	3.949	10:02:34	10:24:10	0	+900	20°	73	Tmp	135	2.715	13:46:37	14:14:15	0	+900	15°
16	Tmp	30	5.142	10:05:03	10:28:22	0	+900	20°	74	Tmp	136	3.042	13:47:35	14:15:28	0	+900	15°
17	Tmp	35	2.078	10:17:20	10:37:02	0	+900	20°	75	Tmp	137	3.935	13:49:18	14:17:45	0	+900	15°
18	Tmp	37	3.208	10:19:12	10:39:07	0	+900	20°	76	Tmp	140	5.322	13:54:26	14:20:56	0	+900	15°
19	Tmp	42	8.878	10:26:57	10:48:58	0	+900	20°	77	Tmp	141	7.859	13:58:40	14:25:59	0	+900	15°
20	Tmp	47	2.382	10:31:50	10:55:02	0	+900	20°	78	Tmp	143	8.452	13:59:47	14:27:32	0	+900	15°
21	Tmp	49	4.920	10:35:04	10:58:23	0	+900	20°	79	Tmp	144	0.061	14:01:15	14:29:45	0	+900	15°
22	Tmp	50	8.401	10:39:33		0	+1800	20°	80	Tmp	145	1.562	14:03:24	14:33:17	0	+900	15°
23	Tmp	52	0.201	10:42:17		0	+1800	20°	81	Tmp	146	3.077	14:05:44	14:36:36	0	+1800	15°
24	Tmp	54	2.350	10:45:46		0	+1800	20°	82	Tmp	146	3.446	14:06:26	14:38:05	0	+1800	15°
25	Tmp	58	0.230	10:51:34	11:06:46	0	+900	20°	83	Tmp	147	3.788	14:07:04	14:39:08	0	+1800	16°
26	Tmp	60	1.457	10:53:31	11:10:18	0	+900	20°	84	Tmp	150	4.506	14:08:15	14:42:42	0	+1800	16°
27	Tmp	60	1.887	10:54:14	11:11:07	0	+900	21°	85	Tmp	150	4.637	14:08:28	14:43:39	0	+1800	16°
28	Tmp	64	3.320	10:57:01	11:14:35	0	+900	20°	86	Tmp	152	6.165	14:11:32	14:47:30	0	+1800	16°
29	Tmp	66	4.183	10:58:47	11:17:07	0	+900	20°	87	Tmp	153	7.453	14:13:31	14:50:02	0	+1800	16°
30	Tmp	69	5.179	11:00:48	11:19:28	0	+900	20°	88	Tmp	154	9.789	14:16:43	14:55:26	0	+1800	16°
31	Tmp	72	8.898	11:06:12	11:25:25	0	+900	20°	89	Tmp	155	9.848	14:16:49	14:53:45	1800	+3600	16°
32	Tmp	73	0.331	11:07:41	11:31:19	0	+900	20°	90	Tmp	155	10.272	14:17:26	14:56:46	0	+1800	16°
33	Tmp	74	1.352	11:09:55	11:35:29	0	+900	20°	Etapa B Num 31 Pen 1800 PCZ 1 Total PP 36454 PG 5								
34	Tmp	75	1.883	11:11:06	11:37:01	0	+900	20°	Num 31 A 19° PG 2 B 16° PG 5 Tot PG 7 Col. 19°								
35	Tmp	75	2.771	11:12:43	11:39:19	0	+900	19°									
36	Tmp	75	3.774	11:14:32	11:41:50	0	+900	19°									
37	Tmp	76	4.206	11:15:14	11:42:52	0	+900	19°									
38	Tmp	76	5.470	11:17:11	11:45:17	0	+900	19°									
39	Tmp	78	11.908	11:25:52	11:53:03	0	+900	19°									
Etapa A Num 31 Pen 0 PCZ 0 Total PP 33392 PG 2																	
40	Tmp	84	3.419	12:26:39	12:26:41	0	+0	2°									
41	Tmp	87	5.618	12:29:58	12:30:37	0	+36	12°									
42	Tmp	88	6.046	12:30:48	12:31:54	0	+63	12°									
43	Tmp	89	7.837	12:33:17	12:34:10	0	+50	12°									
44	Tmp	90	10.102	12:36:07	12:36:43	0	+33	12°									
45	Tmp	92	0.434	12:38:56	12:40:23	0	+84	12°									
46	Tmp	94	1.558	12:40:35	12:42:04	0	+86	13°									
47	Tmp	95	4.014	12:43:54	12:45:09	0	+72	13°									
48	Tmp	96	5.897	12:46:36	12:47:35	0	+56	13°									
49	Tmp	100	6.628	12:48:02	12:49:36	0	+91	13°									
50	Tmp	101	7.581	12:49:56	12:51:25	0	+86	13°									
51	Tmp	104	8.731	12:51:55	12:53:58	0	+120	13°									
52	Tmp	105	9.934	12:54:00	12:56:37	0	+154	14°									
53	Tmp	106	10.213	12:54:31	12:57:53	0	+199	15°									
54	Tmp	108	0.550	12:55:40	12:59:49	0	+246	15°									
55	Tmp	110	2.679	13:00:21	13:05:35	0	+311	15°									
56	Tmp	111	2.980	13:01:28	13:06:50	0	+319	15°									
57	Tmp	112	3.472	13:02:22	13:07:56	0	+331	15°									
58	Tmp	112	3.601	13:02:40	13:08:32	0	+349	15°									

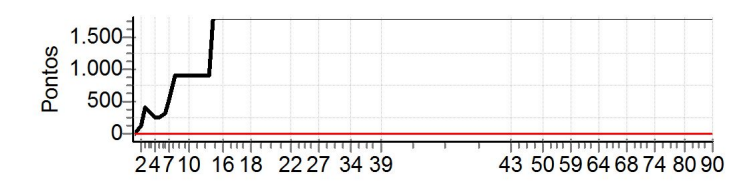


Moto Clube / Princesa Off Road / Zaitec		
.		

N u m	98	Equipe	98 / Ivan Ramires Rios da Silva / Caveirinha																
		Patrocinador																	
		Cat / NL / Largada	NOVATO / 65 / 09:04:00						Cidade	Jacobina				Yamaha Lander					

PC	Tp	Trc	KmPC	Ideal	Passagem	Pen	Pontos	Col	PC	Tp	Trc	KmPC	Ideal	Passagem	Pen	Pontos	Col																		
1	Tmp	3	0.875	09:13:21	09:13:10	0	-24	17°	59	Tmp	112	4.100	12:58:46		0	+1800	26°																		
2	Tmp	5	3.706	09:17:46	09:20:03	0	+134	17°	60	Tmp	115	6.288	13:04:58		0	+1800	26°																		
3	Tmp	6	4.396	09:19:11	09:26:05	0	+411	19°	61	Tmp	117	7.265	13:06:30		0	+1800	26°																		
4	Tmp	9	1.332	09:24:41	09:29:01	0	+257	19°	62	Tmp	117	8.149	13:07:46		0	+1800	26°																		
5	Tmp	11	2.366	09:26:23	09:30:42	0	+256	19°	63	Tmp	118	10.030	13:10:20		0	+1800	26°																		
6	Tmp	12	3.599	09:30:02	09:35:27	0	+322	19°	64	Tmp	118	12.744	13:14:03		0	+1800	26°																		
7	Tmp	14	4.326	09:32:08	09:40:59	0	+528	18°	65	Tmp	121	0.603	13:15:16		0	+1800	26°																		
8	Tmp	16	5.226	09:34:31	09:49:49	0	+900	20°	66	Tmp	122	1.180	13:16:10		0	+1800	26°																		
9	Tmp	20	7.247	09:39:29	10:03:46	0	+900	21°	67	Tmp	126	0.583	13:27:17		0	+1800	26°																		
10	Tmp	20	8.875	09:42:26	10:06:47	0	+900	21°	68	Tmp	127	1.265	13:28:25		0	+1800	26°																		
11	Tmp	24	1.784	09:49:45	10:11:02	0	+900	21°	69	Tmp	128	3.244	13:31:48		0	+1800	26°																		
12	Tmp	25	2.622	09:52:25	10:16:48	0	+900	21°	70	Tmp	133	1.038	13:35:08		0	+1800	26°																		
13	Tmp	25	3.122	09:54:33	10:31:12	0	+1800	22°	71	Tmp	133	1.808	13:38:02		0	+1800	26°																		
14	Tmp	26	3.479	09:56:02	10:33:10	0	+1800	22°	72	Tmp	134	2.247	13:40:00		0	+1800	26°																		
15	Tmp	27	3.949	09:57:34	10:34:42	0	+1800	22°	73	Tmp	135	2.715	13:41:37		0	+1800	26°																		
16	Tmp	30	5.142	10:00:03	10:37:59	0	+1800	22°	74	Tmp	136	3.042	13:42:35		0	+1800	26°																		
17	Tmp	35	2.078	10:12:20		0	+1800	23°	75	Tmp	137	3.935	13:44:18		0	+1800	26°																		
18	Tmp	37	3.208	10:14:12		0	+1800	23°	76	Tmp	140	5.322	13:49:26		0	+1800	26°																		
19	Tmp	42	8.878	10:21:57		0	+1800	23°	77	Tmp	141	7.859	13:53:40		0	+1800	26°																		
20	Tmp	47	2.382	10:26:50	11:24:22	0	+1800	23°	78	Tmp	143	8.452	13:54:47		0	+1800	26°																		
21	Tmp	49	4.920	10:30:04	11:27:24	0	+1800	23°	79	Tmp	144	0.061	13:56:15		0	+1800	26°																		
22	Tmp	50	8.401	10:34:33		0	+1800	23°	80	Tmp	145	1.562	13:58:24		0	+1800	26°																		
23	Tmp	52	0.201	10:37:17		0	+1800	23°	81	Tmp	146	3.077	14:00:44		0	+1800	26°																		
24	Tmp	54	2.350	10:40:46		0	+1800	23°	82	Tmp	146	3.446	14:01:26		0	+1800	26°																		
25	Tmp	58	0.230	10:46:34	11:53:14	0	+1800	23°	83	Tmp	147	3.788	14:02:04		0	+1800	26°																		
26	Tmp	60	1.457	10:48:31		0	+1800	23°	84	Tmp	150	4.506	14:03:15		0	+1800	26°																		
27	Tmp	60	1.887	10:49:14		0	+1800	23°	85	Tmp	150	4.637	14:03:28		0	+1800	26°																		
28	Tmp	64	3.320	10:52:01		0	+1800	23°	86	Tmp	152	6.165	14:06:32		0	+1800	26°																		
29	Tmp	66	4.183	10:53:47		0	+1800	23°	87	Tmp	153	7.453	14:08:31		0	+1800	26°																		
30	Tmp	69	5.179	10:55:48		0	+1800	23°	88	Tmp	154	9.789	14:11:43		0	+1800	26°																		
31	Tmp	72	8.898	11:01:12		0	+1800	23°	89	Tmp	155	9.848	14:11:49		0	+1800	26°																		
32	Tmp	73	0.331	11:02:41		0	+1800	23°	90	Tmp	155	10.272	14:12:26		0	+1800	26°																		
33	Tmp	74	1.352	11:04:55		0	+1800	23°	Etapa B									Num	98	Pen	0	PCZ	0	Total PP	91800	PG	0								
34	Tmp	75	1.883	11:06:06		0	+1800	23°														Num	98	A	23°	PG	0	B	NC	PG	0	Tot PG	0	Col.	24°
35	Tmp	75	2.771	11:07:43		0	+1800	23°																											
36	Tmp	75	3.774	11:09:32		0	+1800	23°																											
37	Tmp	76	4.206	11:10:14		0	+1800	23°																											
38	Tmp	76	5.470	11:12:11		0	+1800	23°																											
39	Tmp	78	11.908	11:20:52	12:08:19	0	+1800	23°																											
Etapa A																		Num	98	Pen	0	PCZ	0	Total PP	55032	PG	0								
40	Tmp	84	3.419	12:21:39		0	+1800	26°																											
41	Tmp	87	5.618	12:24:58		0	+1800	26°																											
42	Tmp	88	6.046	12:25:48		0	+1800	26°																											
43	Tmp	89	7.837	12:28:17		0	+1800	26°																											
44	Tmp	90	10.102	12:31:07		0	+1800	26°																											
45	Tmp	92	0.434	12:33:56		0	+1800	26°																											
46	Tmp	94	1.558	12:35:35		0	+1800	26°																											
47	Tmp	95	4.014	12:38:54		0	+1800	26°																											
48	Tmp	96	5.897	12:41:36		0	+1800	26°																											
49	Tmp	100	6.628	12:43:02		0	+1800	26°																											
50	Tmp	101	7.581	12:44:56		0	+1800	26°																											
51	Tmp	104	8.731	12:46:55		0	+1800	26°																											
52	Tmp	105	9.934	12:49:00		0	+1800	26°																											
53	Tmp	106	10.213	12:49:31		0	+1800	26°																											
54	Tmp	108	0.550	12:50:40		0	+1800	26°																											
55	Tmp	110	2.679	12:55:21		0	+1800	26°																											
56	Tmp	111	2.980	12:56:28		0	+1800	26°																											
57	Tmp	112	3.472	12:57:22		0	+1800	26°																											
58	Tmp	112	3.601	12:57:40		0	+1800	26°																											

Etapa B	Num	98	Pen	0	PCZ	0	Total PP	91800	PG	0
----------------	------------	-----------	------------	----------	------------	----------	-----------------	--------------	-----------	----------



Moto Clube / Princesa Off Road / Zaitec

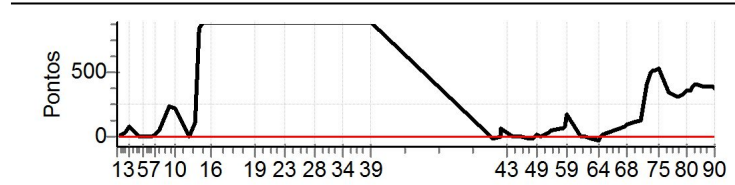
N u m	103	Equipe		103 / Cristiano Rios da Silva / A Mumia													
		Patrocinador															
		Cat / NL / Largada		NOVATO / 60 / 09:01:30					Cidade			Jacobina			Honda Crf-230		

PC	Tp	Trc	KmPC	Ideal	Passagem	Pen	Pontos	Col
1	Tmp	3	0.875	09:10:51	09:10:47	0	-3	15°
2	Tmp	5	3.706	09:15:16	09:15:55	0	+36	8°
3	Tmp	6	4.396	09:16:41	09:18:01	0	+77	8°
4	Tmp	9	1.332	09:22:11	09:22:08	0	-0	8°
5	Tmp	11	2.366	09:23:53	09:23:52	0	-0	8°
6	Tmp	12	3.599	09:27:32	09:27:32	0	+0	8°
7	Tmp	14	4.326	09:29:38	09:30:02	0	+21	8°
8	Tmp	16	5.226	09:32:01	09:32:49	0	+45	8°
9	Tmp	20	7.247	09:36:59	09:41:04	0	+242	10°
10	Tmp	20	8.875	09:39:56	09:43:45	0	+226	12°
11	Tmp	24	1.784	09:47:15	09:47:29	0	+11	12°
12	Tmp	25	2.622	09:49:55	09:51:50	0	+112	12°
13	Tmp	25	3.122	09:52:03	10:06:13	0	+847	13°
14	Tmp	26	3.479	09:53:32	10:10:08	0	+900	15°
15	Tmp	27	3.949	09:55:04	10:12:13	0	+900	16°
16	Tmp	30	5.142	09:57:33	10:21:11	0	+900	16°
17	Tmp	35	2.078	10:09:50	10:31:41	0	+900	17°
18	Tmp	37	3.208	10:11:42	10:34:22	0	+900	17°
19	Tmp	42	8.878	10:19:27	10:44:06	0	+900	16°
20	Tmp	47	2.382	10:24:20	10:49:45	0	+900	16°
21	Tmp	49	4.920	10:27:34	10:53:02	0	+900	16°
22	Tmp	50	8.401	10:32:03	10:56:53	0	+900	16°
23	Tmp	52	0.201	10:34:47	10:59:42	0	+900	16°
24	Tmp	54	2.350	10:38:16	11:04:19	0	+900	16°
25	Tmp	58	0.230	10:44:04	11:06:36	0	+900	16°
26	Tmp	60	1.457	10:46:01	11:08:35	0	+900	16°
27	Tmp	60	1.887	10:46:44	11:09:11	0	+900	17°
28	Tmp	64	3.320	10:49:31	11:12:25	0	+900	17°
29	Tmp	66	4.183	10:51:17	11:14:32	0	+900	17°
30	Tmp	69	5.179	10:53:18	11:16:29	0	+900	17°
31	Tmp	72	8.898	10:58:42	11:21:33	0	+900	17°
32	Tmp	73	0.331	11:00:11	11:23:35	0	+900	17°
33	Tmp	74	1.352	11:02:25	11:26:21	0	+900	17°
34	Tmp	75	1.883	11:03:36	11:27:44	0	+900	18°
35	Tmp	75	2.771	11:05:13	11:29:34	0	+900	18°
36	Tmp	75	3.774	11:07:02	11:31:29	0	+900	18°
37	Tmp	76	4.206	11:07:44	11:32:12	0	+900	18°
38	Tmp	76	5.470	11:09:41	11:34:08	0	+900	18°
39	Tmp	78	11.908	11:18:22	11:40:41	0	+900	18°

PC	Tp	Trc	KmPC	Ideal	Passagem	Pen	Pontos	Col
59	Tmp	112	4.100	12:56:16	12:59:16	0	+177	11°
60	Tmp	115	6.288	13:02:28	13:02:25	0	-0	11°
61	Tmp	117	7.265	13:04:00	13:04:04	0	+1	11°
62	Tmp	117	8.149	13:05:16	13:05:18	0	+0	11°
63	Tmp	118	10.030	13:07:50	13:07:45	0	-6	11°
64	Tmp	118	12.744	13:11:33	13:11:21	0	-27	11°
65	Tmp	121	0.603	13:12:46	13:12:55	0	+6	11°
66	Tmp	122	1.180	13:13:40	13:14:05	0	+22	11°
67	Tmp	126	0.583	13:24:47	13:26:14	0	+84	11°
68	Tmp	127	1.265	13:25:55	13:27:41	0	+103	11°
69	Tmp	128	3.244	13:29:18	13:31:16	0	+115	11°
70	Tmp	133	1.038	13:32:38	13:34:49	0	+128	11°
71	Tmp	133	1.808	13:35:32	13:42:35	0	+420	11°
72	Tmp	134	2.247	13:37:30	13:45:59	0	+506	12°
73	Tmp	135	2.715	13:39:07	13:47:47	0	+517	12°
74	Tmp	136	3.042	13:40:05	13:48:48	0	+520	12°
75	Tmp	137	3.935	13:41:48	13:50:47	0	+536	12°
76	Tmp	140	5.322	13:46:56	13:52:48	0	+349	12°
77	Tmp	141	7.859	13:51:10	13:56:31	0	+318	12°
78	Tmp	143	8.452	13:52:17	13:57:44	0	+324	12°
79	Tmp	144	0.061	13:53:45	13:59:25	0	+337	12°
80	Tmp	145	1.562	13:55:54	14:02:06	0	+369	12°
81	Tmp	146	3.077	13:58:14	14:04:27	0	+370	12°
82	Tmp	146	3.446	13:58:56	14:05:42	0	+403	12°
83	Tmp	147	3.788	13:59:34	14:06:25	0	+408	12°
84	Tmp	150	4.506	14:00:45	14:07:42	0	+414	12°
85	Tmp	150	4.637	14:00:58	14:08:00	0	+419	12°
86	Tmp	152	6.165	14:04:02	14:10:41	0	+396	12°
87	Tmp	153	7.453	14:06:01	14:12:41	0	+397	12°
88	Tmp	154	9.789	14:09:13	14:15:49	0	+393	12°
89	Tmp	155	9.848	14:09:19	14:15:56	0	+394	12°
90	Tmp	155	10.272	14:09:56	14:16:26	0	+387	12°

Etapa B	Num	103	Pen	0	PCZ	5	Total PP	9439	PG	9
---------	-----	-----	-----	---	-----	---	----------	------	----	---

Num	103	A	18°	PG	3	B	12°	PG	9	Tot PG	12	Col.	17°
-----	-----	---	-----	----	---	---	-----	----	---	--------	----	------	-----



Moto Clube / Princesa Off Road / Zaitec

Etapa A	Num	103	Pen	0	PCZ	3	Total PP	25020	PG	3
40	Tmp	84	3.419	12:19:09	12:19:04	0	-6	13°		
41	Tmp	87	5.618	12:22:28	12:22:42	0	+11	10°		
42	Tmp	88	6.046	12:23:18	12:24:22	0	+61	10°		
43	Tmp	89	7.837	12:25:47	12:26:26	0	+36	11°		
44	Tmp	90	10.102	12:28:37	12:28:44	0	+4	10°		
45	Tmp	92	0.434	12:31:26	12:31:23	0	-0	10°		
46	Tmp	94	1.558	12:33:05	12:33:03	0	-0	10°		
47	Tmp	95	4.014	12:36:24	12:36:18	0	-9	11°		
48	Tmp	96	5.897	12:39:06	12:38:57	0	-18	11°		
49	Tmp	100	6.628	12:40:32	12:40:49	0	+14	10°		
50	Tmp	101	7.581	12:42:26	12:42:26	0	+0	10°		
51	Tmp	104	8.731	12:44:25	12:44:49	0	+21	10°		
52	Tmp	105	9.934	12:46:30	12:47:01	0	+28	10°		
53	Tmp	106	10.213	12:47:01	12:47:44	0	+40	10°		
54	Tmp	108	0.550	12:48:10	12:49:06	0	+53	10°		
55	Tmp	110	2.679	12:52:51	12:53:56	0	+62	11°		
56	Tmp	111	2.980	12:53:58	12:55:08	0	+67	11°		
57	Tmp	112	3.472	12:54:52	12:56:11	0	+76	11°		
58	Tmp	112	3.601	12:55:10	12:56:40	0	+87	11°		

N u m 124	Equipe		124 / Ericsson de Jesus Freire / Kekobol															
	Patrocinador		Auto Pepas Freire, Trilha Moto Pepas															
	Cat / NL / Largada		NOVATO / 56 / 08:59:30				Cidade		Jacobina				Honda Crf-230					

PC	Tp	Trc	KmPC	Ideal	Passagem	Pen	Pontos	Col	PC	Tp	Trc	KmPC	Ideal	Passagem	Pen	Pontos	Col												
1	Tmp	3	0.875	09:08:51	09:08:49	0	-0	12°	59	Tmp	112	4.100	12:54:16	12:54:22	0	+3	2°												
2	Tmp	5	3.706	09:13:16	09:13:46	0	+27	7°	60	Tmp	115	6.288	13:00:28	13:00:28	0	+0	2°												
3	Tmp	6	4.396	09:14:41	09:15:44	0	+60	6°	61	Tmp	117	7.265	13:02:00	13:02:03	0	+0	2°												
4	Tmp	9	1.332	09:20:11	09:20:11	0	+0	6°	62	Tmp	117	8.149	13:03:16	13:03:15	0	-0	2°												
5	Tmp	11	2.366	09:21:53	09:21:54	0	+0	6°	63	Tmp	118	10.030	13:05:50	13:05:49	0	-0	2°												
6	Tmp	12	3.599	09:25:32	09:25:29	0	-0	6°	64	Tmp	118	12.744	13:09:33	13:09:33	0	+0	2°												
7	Tmp	14	4.326	09:27:38	09:27:49	0	+8	6°	65	Tmp	121	0.603	13:10:46	13:10:47	0	+0	2°												
8	Tmp	16	5.226	09:30:01	09:30:22	0	+18	5°	66	Tmp	122	1.180	13:11:40	13:11:41	0	+0	2°												
9	Tmp	20	7.247	09:34:59	09:34:54	0	-6	4°	67	Tmp	126	0.583	13:22:47	13:22:49	0	+0	2°												
10	Tmp	20	8.875	09:37:56	09:37:55	0	-0	4°	68	Tmp	127	1.265	13:23:55	13:24:13	0	+15	2°												
11	Tmp	24	1.784	09:45:15	09:45:13	0	-0	4°	69	Tmp	128	3.244	13:27:18	13:27:15	0	-0	2°												
12	Tmp	25	2.622	09:47:55	09:49:18	0	+80	5°	70	Tmp	133	1.038	13:30:38	13:30:31	0	-12	2°												
13	Tmp	25	3.122	09:50:03	09:51:43	0	+97	5°	71	Tmp	133	1.808	13:33:32	13:33:24	0	-15	3°												
14	Tmp	26	3.479	09:51:32	09:53:09	0	+94	5°	72	Tmp	134	2.247	13:35:30	13:35:42	0	+9	3°												
15	Tmp	27	3.949	09:53:04	09:54:13	0	+66	5°	73	Tmp	135	2.715	13:37:07	13:37:08	0	+0	3°												
16	Tmp	30	5.142	09:55:33	09:57:04	0	+88	3°	74	Tmp	136	3.042	13:38:05	13:38:08	0	+0	3°												
17	Tmp	35	2.078	10:07:50	10:08:03	0	+10	3°	75	Tmp	137	3.935	13:39:48	13:40:06	0	+15	3°												
18	Tmp	37	3.208	10:09:42	10:09:51	0	+6	3°	76	Tmp	140	5.322	13:44:56	13:44:56	0	+0	3°												
19	Tmp	42	8.878	10:17:27	10:17:30	0	+0	3°	77	Tmp	141	7.859	13:49:10	13:49:10	0	+0	3°												
20	Tmp	47	2.382	10:22:20	10:22:34	0	+11	3°	78	Tmp	143	8.452	13:50:17	13:50:14	0	-0	3°												
21	Tmp	49	4.920	10:25:34	10:25:33	0	-0	3°	79	Tmp	144	0.061	13:51:45	13:51:48	0	+0	3°												
22	Tmp	50	8.401	10:30:03	10:30:22	0	+16	3°	80	Tmp	145	1.562	13:53:54	13:54:01	0	+4	3°												
23	Tmp	52	0.201	10:32:47	10:32:52	0	+2	3°	81	Tmp	146	3.077	13:56:14	13:56:16	0	+0	3°												
24	Tmp	54	2.350	10:36:16	10:36:25	0	+6	3°	82	Tmp	146	3.446	13:56:56	13:57:17	0	+18	3°												
25	Tmp	58	0.230	10:42:04	10:42:02	0	-0	3°	83	Tmp	147	3.788	13:57:34	13:57:55	0	+18	3°												
26	Tmp	60	1.457	10:44:01	10:44:03	0	+0	3°	84	Tmp	150	4.506	13:58:45	13:59:05	0	+17	3°												
27	Tmp	60	1.887	10:44:44	10:44:42	0	-0	3°	85	Tmp	150	4.637	13:58:58	13:59:20	0	+19	4°												
28	Tmp	64	3.320	10:47:31	10:47:36	0	+2	2°	86	Tmp	152	6.165	14:02:02	14:02:02	0	+0	4°												
29	Tmp	66	4.183	10:49:17	10:49:20	0	+0	2°	87	Tmp	153	7.453	14:04:01	14:04:03	0	+0	4°												
30	Tmp	69	5.179	10:51:18	10:51:21	0	+0	2°	88	Tmp	154	9.789	14:07:13	14:07:25	0	+9	4°												
31	Tmp	72	8.898	10:56:42	10:56:49	0	+4	2°	89	Tmp	155	9.848	14:07:19	14:07:32	0	+10	4°												
32	Tmp	73	0.331	10:58:11	10:58:26	0	+12	2°	90	Tmp	155	10.272	14:07:56	14:08:02	0	+3	4°												
33	Tmp	74	1.352	11:00:25	11:00:34	0	+6	2°	Etapa B									Num	124	Pen	0	PCZ	31	Total PP	197	PG	18		
34	Tmp	75	1.883	11:01:36	11:01:41	0	+2	2°	Num 124									A	2°	PG	22	B	4°	PG	18	Tot PG	40	Col.	2°
35	Tmp	75	2.771	11:03:13	11:03:14	0	+0	2°																					
36	Tmp	75	3.774	11:05:02	11:05:18	0	+13	2°	Etapa A									Num	124	Pen	0	PCZ	15	Total PP	652	PG	22		
37	Tmp	76	4.206	11:05:44	11:06:00	0	+13	2°																					
38	Tmp	76	5.470	11:07:41	11:07:49	0	+5	2°																					
39	Tmp	78	11.908	11:16:22	11:16:22	0	+0	2°																					

Moto Clube / Princesa Off Road / Zaitec

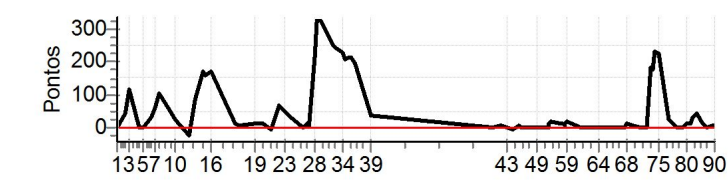
N u m	128	Equipe	128 / Ricardo Oliveira de Queiroz / Poka						
		Patrocinador	Rick Som Car, Futura Racing						
		Cat / NL / Largada	NOVATO / 61 / 09:02:00			Cidade	Salvador		Honda Crf-230

PC	Tp	Trc	KmPC	Ideal	Passagem	Pen	Pontos	Col
1	Tmp	3	0.875	09:11:21	09:11:18	0	-0	8°
2	Tmp	5	3.706	09:15:46	09:16:33	0	+44	9°
3	Tmp	6	4.396	09:17:11	09:19:12	0	+118	9°
4	Tmp	9	1.332	09:22:41	09:22:45	0	+1	9°
5	Tmp	11	2.366	09:24:23	09:24:28	0	+2	9°
6	Tmp	12	3.599	09:28:02	09:28:38	0	+33	9°
7	Tmp	14	4.326	09:30:08	09:31:13	0	+62	9°
8	Tmp	16	5.226	09:32:31	09:34:19	0	+105	11°
9	Tmp	20	7.247	09:37:29	09:38:25	0	+53	9°
10	Tmp	20	8.875	09:40:26	09:40:53	0	+24	9°
11	Tmp	24	1.784	09:47:45	09:47:34	0	-24	9°
12	Tmp	25	2.622	09:50:25	09:51:52	0	+84	9°
13	Tmp	25	3.122	09:52:33	09:54:45	0	+129	9°
14	Tmp	26	3.479	09:54:02	09:56:57	0	+172	8°
15	Tmp	27	3.949	09:55:34	09:58:18	0	+161	8°
16	Tmp	30	5.142	09:58:03	10:00:59	0	+173	6°
17	Tmp	35	2.078	10:10:20	10:10:37	0	+14	6°
18	Tmp	37	3.208	10:12:12	10:12:23	0	+8	6°
19	Tmp	42	8.878	10:19:57	10:20:10	0	+10	6°
20	Tmp	47	2.382	10:24:50	10:25:03	0	+10	5°
21	Tmp	49	4.920	10:28:04	10:27:59	0	-6	5°
22	Tmp	50	8.401	10:32:33	10:33:41	0	+65	5°
23	Tmp	52	0.201	10:35:17	10:36:07	0	+47	5°
24	Tmp	54	2.350	10:38:46	10:39:20	0	+31	5°
25	Tmp	58	0.230	10:44:34	10:44:37	0	+0	5°
26	Tmp	60	1.457	10:46:31	10:46:48	0	+14	5°
27	Tmp	60	1.887	10:47:14	10:47:22	0	+5	5°
28	Tmp	64	3.320	10:50:01	10:53:48	0	+224	5°
29	Tmp	66	4.183	10:51:47	10:57:27	0	+337	5°
30	Tmp	69	5.179	10:53:48	10:59:15	0	+324	5°
31	Tmp	72	8.898	10:59:12	11:03:29	0	+254	5°
32	Tmp	73	0.331	11:00:41	11:04:50	0	+246	5°
33	Tmp	74	1.352	11:02:55	11:06:52	0	+234	5°
34	Tmp	75	1.883	11:04:06	11:07:54	0	+225	5°
35	Tmp	75	2.771	11:05:43	11:09:16	0	+210	5°
36	Tmp	75	3.774	11:07:32	11:11:12	0	+217	6°
37	Tmp	76	4.206	11:08:14	11:11:52	0	+215	6°
38	Tmp	76	5.470	11:10:11	11:13:29	0	+195	6°
39	Tmp	78	11.908	11:18:52	11:19:34	0	+39	6°

PC	Tp	Trc	KmPC	Ideal	Passagem	Pen	Pontos	Col
59	Tmp	112	4.100	12:56:46	12:57:07	0	+18	5°
60	Tmp	115	6.288	13:02:58	13:02:58	0	+0	5°
61	Tmp	117	7.265	13:04:30	13:04:34	0	+1	5°
62	Tmp	117	8.149	13:05:46	13:05:46	0	+0	5°
63	Tmp	118	10.030	13:08:20	13:08:21	0	+0	5°
64	Tmp	118	12.744	13:12:03	13:12:04	0	+0	5°
65	Tmp	121	0.603	13:13:16	13:13:19	0	+0	5°
66	Tmp	122	1.180	13:14:10	13:14:16	0	+3	5°
67	Tmp	126	0.583	13:25:17	13:25:23	0	+3	5°
68	Tmp	127	1.265	13:26:25	13:26:42	0	+14	5°
69	Tmp	128	3.244	13:29:48	13:29:59	0	+8	5°
70	Tmp	133	1.038	13:33:08	13:33:14	0	+3	5°
71	Tmp	133	1.808	13:36:02	13:36:04	0	+0	5°
72	Tmp	134	2.247	13:38:00	13:41:05	0	+182	5°
73	Tmp	135	2.715	13:39:37	13:42:36	0	+176	5°
74	Tmp	136	3.042	13:40:35	13:44:28	0	+230	6°
75	Tmp	137	3.935	13:42:18	13:46:05	0	+224	6°
76	Tmp	140	5.322	13:47:26	13:47:54	0	+25	6°
77	Tmp	141	7.859	13:51:40	13:51:43	0	+0	6°
78	Tmp	143	8.452	13:52:47	13:52:48	0	+0	6°
79	Tmp	144	0.061	13:54:15	13:54:21	0	+3	6°
80	Tmp	145	1.562	13:56:24	13:56:40	0	+13	6°
81	Tmp	146	3.077	13:58:44	13:59:00	0	+13	6°
82	Tmp	146	3.446	13:59:26	13:59:58	0	+29	6°
83	Tmp	147	3.788	14:00:04	14:00:43	0	+36	5°
84	Tmp	150	4.506	14:01:15	14:02:00	0	+42	5°
85	Tmp	150	4.637	14:01:28	14:02:16	0	+45	5°
86	Tmp	152	6.165	14:04:32	14:04:48	0	+13	5°
87	Tmp	153	7.453	14:06:31	14:06:36	0	+2	5°
88	Tmp	154	9.789	14:09:43	14:09:53	0	+7	5°
89	Tmp	155	9.848	14:09:49	14:10:01	0	+9	5°
90	Tmp	155	10.272	14:10:26	14:10:35	0	+6	5°

Etapa B	Num 128	Pen 0	PCZ 14	Total PP 1205	PG 16
----------------	----------------	--------------	---------------	----------------------	--------------

Num 128	A 6°	PG 15	B 5°	PG 16	Tot PG 31	Col. 4°
----------------	-------------	--------------	-------------	--------------	------------------	----------------



Moto Clube / Princesa Off Road / Zaitec
--

Etapa A	Num	128	Pen	0	PCZ	2	Total PP	4115	PG	15
40	Tmp	84	3.419	12:19:39	12:19:43	0	+1	11°		
41	Tmp	87	5.618	12:22:58	12:23:06	0	+5	6°		
42	Tmp	88	6.046	12:23:48	12:23:56	0	+5	4°		
43	Tmp	89	7.837	12:26:17	12:26:17	0	+0	4°		
44	Tmp	90	10.102	12:29:07	12:29:02	0	-6	4°		
45	Tmp	92	0.434	12:31:56	12:32:05	0	+6	4°		
46	Tmp	94	1.558	12:33:35	12:33:36	0	+0	4°		
47	Tmp	95	4.014	12:36:54	12:36:52	0	-0	4°		
48	Tmp	96	5.897	12:39:36	12:39:38	0	+0	4°		
49	Tmp	100	6.628	12:41:02	12:41:03	0	+0	4°		
50	Tmp	101	7.581	12:42:56	12:42:57	0	+0	4°		
51	Tmp	104	8.731	12:44:55	12:45:00	0	+2	5°		
52	Tmp	105	9.934	12:47:00	12:47:05	0	+2	5°		
53	Tmp	106	10.213	12:47:31	12:47:45	0	+11	5°		
54	Tmp	108	0.550	12:48:40	12:49:00	0	+17	5°		
55	Tmp	110	2.679	12:53:21	12:53:37	0	+13	5°		
56	Tmp	111	2.980	12:54:28	12:54:44	0	+13	5°		
57	Tmp	112	3.472	12:55:22	12:55:31	0	+6	5°		
58	Tmp	112	3.601	12:55:40	12:55:56	0	+13	5°		

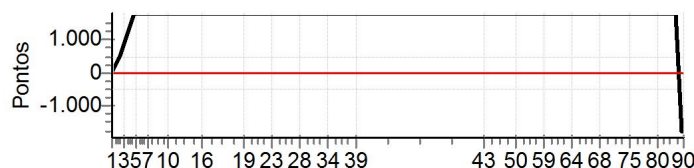
N u m	145	Equipe	145 / Francin José de Sousa / Maquiador						
		Patrocinador	Jr Transportes						
		Cat / NL / Largada	NOVATO / 73 / 09:08:00	Cidade	Feira de Santana	Honda Crf-250			

PC	Tp	Trc	KmPC	Ideal	Passagem	Pen	Pontos	Col
1	Tmp	3	0.875	09:17:21	09:17:26	0	+2	24°
2	Tmp	5	3.706	09:21:46	09:30:12	0	+503	25°
3	Tmp	6	4.396	09:23:11	09:38:27	0	+900	25°
4	Tmp	9	1.332	09:28:41	10:04:04	0	+1800	25°
5	Tmp	11	2.366	09:30:23	10:06:07	0	+1800	25°
6	Tmp	12	3.599	09:34:02		0	+1800	25°
7	Tmp	14	4.326	09:36:08		0	+1800	25°
8	Tmp	16	5.226	09:38:31		0	+1800	25°
9	Tmp	20	7.247	09:43:29		0	+1800	25°
10	Tmp	20	8.875	09:46:26		0	+1800	25°
11	Tmp	24	1.784	09:53:45		0	+1800	25°
12	Tmp	25	2.622	09:56:25		0	+1800	25°
13	Tmp	25	3.122	09:58:33		0	+1800	25°
14	Tmp	26	3.479	10:00:02		0	+1800	25°
15	Tmp	27	3.949	10:01:34		0	+1800	25°
16	Tmp	30	5.142	10:04:03		0	+1800	25°
17	Tmp	35	2.078	10:16:20		0	+1800	25°
18	Tmp	37	3.208	10:18:12		0	+1800	25°
19	Tmp	42	8.878	10:25:57		0	+1800	25°
20	Tmp	47	2.382	10:30:50		0	+1800	25°
21	Tmp	49	4.920	10:34:04		0	+1800	25°
22	Tmp	50	8.401	10:38:33		0	+1800	25°
23	Tmp	52	0.201	10:41:17		0	+1800	25°
24	Tmp	54	2.350	10:44:46		0	+1800	25°
25	Tmp	58	0.230	10:50:34		0	+1800	25°
26	Tmp	60	1.457	10:52:31		0	+1800	25°
27	Tmp	60	1.887	10:53:14		0	+1800	25°
28	Tmp	64	3.320	10:56:01		0	+1800	25°
29	Tmp	66	4.183	10:57:47		0	+1800	25°
30	Tmp	69	5.179	10:59:48		0	+1800	25°
31	Tmp	72	8.898	11:05:12		0	+1800	25°
32	Tmp	73	0.331	11:06:41		0	+1800	25°
33	Tmp	74	1.352	11:08:55		0	+1800	25°
34	Tmp	75	1.883	11:10:06		0	+1800	25°
35	Tmp	75	2.771	11:11:43		0	+1800	25°
36	Tmp	75	3.774	11:13:32		0	+1800	25°
37	Tmp	76	4.206	11:14:14		0	+1800	25°
38	Tmp	76	5.470	11:16:11		0	+1800	25°
39	Tmp	78	11.908	11:24:52		0	+1800	25°

PC	Tp	Trc	KmPC	Ideal	Passagem	Pen	Pontos	Col
59	Tmp	112	4.100	13:02:46		0	+1800	24°
60	Tmp	115	6.288	13:08:58		0	+1800	24°
61	Tmp	117	7.265	13:10:30		0	+1800	24°
62	Tmp	117	8.149	13:11:46		0	+1800	24°
63	Tmp	118	10.030	13:14:20		0	+1800	24°
64	Tmp	118	12.744	13:18:03		0	+1800	24°
65	Tmp	121	0.603	13:19:16		0	+1800	24°
66	Tmp	122	1.180	13:20:10		0	+1800	24°
67	Tmp	126	0.583	13:31:17		0	+1800	24°
68	Tmp	127	1.265	13:32:25		0	+1800	24°
69	Tmp	128	3.244	13:35:48		0	+1800	24°
70	Tmp	133	1.038	13:39:08		0	+1800	24°
71	Tmp	133	1.808	13:42:02		0	+1800	24°
72	Tmp	134	2.247	13:44:00		0	+1800	24°
73	Tmp	135	2.715	13:45:37		0	+1800	24°
74	Tmp	136	3.042	13:46:35		0	+1800	24°
75	Tmp	137	3.935	13:48:18		0	+1800	24°
76	Tmp	140	5.322	13:53:26		0	+1800	24°
77	Tmp	141	7.859	13:57:40		0	+1800	24°
78	Tmp	143	8.452	13:58:47		0	+1800	24°
79	Tmp	144	0.061	14:00:15		0	+1800	24°
80	Tmp	145	1.562	14:02:24		0	+1800	24°
81	Tmp	146	3.077	14:04:44		0	+1800	24°
82	Tmp	146	3.446	14:05:26		0	+1800	24°
83	Tmp	147	3.788	14:06:04		0	+1800	24°
84	Tmp	150	4.506	14:07:15		0	+1800	24°
85	Tmp	150	4.637	14:07:28		0	+1800	24°
86	Tmp	152	6.165	14:10:32		0	+1800	24°
87	Tmp	153	7.453	14:12:31		0	+1800	24°
88	Tmp	154	9.789	14:15:43	10:28:46	0	-1800	24°
89	Tmp	155	9.848	14:15:49	10:28:54	0	-1800	24°
90	Tmp	155	10.272	14:16:26	10:29:37	0	-1800	24°

Etapa B	Num	145	Pen	0	PCZ	0	Total PP	91800	PG	0
---------	-----	-----	-----	---	-----	---	----------	-------	----	---

Num	145	A	NC	PG	0	B	NC	PG	0	Tot PG	0	Col.	25°
-----	-----	---	----	----	---	---	----	----	---	--------	---	------	-----



Moto Clube / Princesa Off Road / Zaitec

Etapa A	Num	145	Pen	0	PCZ	0	Total PP	66205	PG	0
40	Tmp	84	3.419	12:25:39		0	+1800	24°		
41	Tmp	87	5.618	12:28:58		0	+1800	24°		
42	Tmp	88	6.046	12:29:48		0	+1800	24°		
43	Tmp	89	7.837	12:32:17		0	+1800	24°		
44	Tmp	90	10.102	12:35:07		0	+1800	24°		
45	Tmp	92	0.434	12:37:56		0	+1800	24°		
46	Tmp	94	1.558	12:39:35		0	+1800	24°		
47	Tmp	95	4.014	12:42:54		0	+1800	24°		
48	Tmp	96	5.897	12:45:36		0	+1800	24°		
49	Tmp	100	6.628	12:47:02		0	+1800	24°		
50	Tmp	101	7.581	12:48:56		0	+1800	24°		
51	Tmp	104	8.731	12:50:55		0	+1800	24°		
52	Tmp	105	9.934	12:53:00		0	+1800	24°		
53	Tmp	106	10.213	12:53:31		0	+1800	24°		
54	Tmp	108	0.550	12:54:40		0	+1800	24°		
55	Tmp	110	2.679	12:59:21		0	+1800	24°		
56	Tmp	111	2.980	13:00:28		0	+1800	24°		
57	Tmp	112	3.472	13:01:22		0	+1800	24°		
58	Tmp	112	3.601	13:01:40		0	+1800	24°		

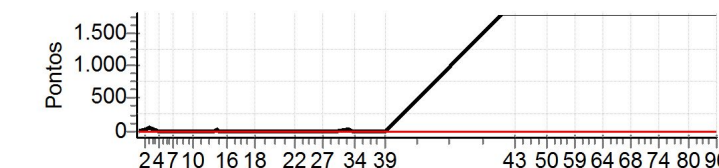
N u m	210	Equipe	210 / Fabricio Rocha Melo / Sobrancelha						
		Patrocinador	Flor de Lirio Cosmeticos, Doces de Minas						
		Cat / NL / Largada	NOVATO / 54 / 08:58:30			Cidade	Salvador		Honda Crf-230

PC	Tp	Trc	KmPC	Ideal	Passagem	Pen	Pontos	Col
1	Tmp	3	0.875	09:07:51	09:07:52	0	+0	14°
2	Tmp	5	3.706	09:12:16	09:12:40	0	+21	5°
3	Tmp	6	4.396	09:13:41	09:14:24	0	+40	3°
4	Tmp	9	1.332	09:19:11	09:19:13	0	+0	3°
5	Tmp	11	2.366	09:20:53	09:20:53	0	+0	3°
6	Tmp	12	3.599	09:24:32	09:24:30	0	-0	3°
7	Tmp	14	4.326	09:26:38	09:26:44	0	+3	3°
8	Tmp	16	5.226	09:29:01	09:29:07	0	+3	3°
9	Tmp	20	7.247	09:33:59	09:33:54	0	-6	3°
10	Tmp	20	8.875	09:36:56	09:36:56	0	+0	3°
11	Tmp	24	1.784	09:44:15	09:44:18	0	+0	3°
12	Tmp	25	2.622	09:46:55	09:47:02	0	+4	2°
13	Tmp	25	3.122	09:49:03	09:49:22	0	+16	2°
14	Tmp	26	3.479	09:50:32	09:50:42	0	+7	2°
15	Tmp	27	3.949	09:52:04	09:52:02	0	-0	1°
16	Tmp	30	5.142	09:54:33	09:54:45	0	+9	1°
17	Tmp	35	2.078	10:06:50	10:06:59	0	+6	1°
18	Tmp	37	3.208	10:08:42	10:08:42	0	+0	1°
19	Tmp	42	8.878	10:16:27	10:16:26	0	-0	1°
20	Tmp	47	2.382	10:21:20	10:21:29	0	+6	1°
21	Tmp	49	4.920	10:24:34	10:24:33	0	-0	1°
22	Tmp	50	8.401	10:29:03	10:29:07	0	+1	1°
23	Tmp	52	0.201	10:31:47	10:31:51	0	+1	1°
24	Tmp	54	2.350	10:35:16	10:35:23	0	+4	1°
25	Tmp	58	0.230	10:41:04	10:41:03	0	-0	1°
26	Tmp	60	1.457	10:43:01	10:43:06	0	+2	1°
27	Tmp	60	1.887	10:43:44	10:43:48	0	+1	1°
28	Tmp	64	3.320	10:46:31	10:46:39	0	+5	1°
29	Tmp	66	4.183	10:48:17	10:48:28	0	+8	1°
30	Tmp	69	5.179	10:50:18	10:50:22	0	+1	1°
31	Tmp	72	8.898	10:55:42	10:56:24	0	+39	1°
32	Tmp	73	0.331	10:57:11	10:57:39	0	+25	1°
33	Tmp	74	1.352	10:59:25	10:59:30	0	+2	1°
34	Tmp	75	1.883	11:00:36	11:00:36	0	+0	1°
35	Tmp	75	2.771	11:02:13	11:02:13	0	+0	1°
36	Tmp	75	3.774	11:04:02	11:04:10	0	+5	1°
37	Tmp	76	4.206	11:04:44	11:04:47	0	+0	1°
38	Tmp	76	5.470	11:06:41	11:06:45	0	+1	1°
39	Tmp	78	11.908	11:15:22	11:15:24	0	+0	1°

PC	Tp	Trc	KmPC	Ideal	Passagem	Pen	Pontos	Col
59	Tmp	112	4.100	12:53:16		0	+1800	27°
60	Tmp	115	6.288	12:59:28		0	+1800	27°
61	Tmp	117	7.265	13:01:00		0	+1800	27°
62	Tmp	117	8.149	13:02:16		0	+1800	27°
63	Tmp	118	10.030	13:04:50		0	+1800	27°
64	Tmp	118	12.744	13:08:33		0	+1800	27°
65	Tmp	121	0.603	13:09:46		0	+1800	27°
66	Tmp	122	1.180	13:10:40		0	+1800	27°
67	Tmp	126	0.583	13:21:47		0	+1800	27°
68	Tmp	127	1.265	13:22:55		0	+1800	27°
69	Tmp	128	3.244	13:26:18		0	+1800	27°
70	Tmp	133	1.038	13:29:38		0	+1800	27°
71	Tmp	133	1.808	13:32:32		0	+1800	27°
72	Tmp	134	2.247	13:34:30		0	+1800	27°
73	Tmp	135	2.715	13:36:07		0	+1800	27°
74	Tmp	136	3.042	13:37:05		0	+1800	27°
75	Tmp	137	3.935	13:38:48		0	+1800	27°
76	Tmp	140	5.322	13:43:56		0	+1800	27°
77	Tmp	141	7.859	13:48:10		0	+1800	27°
78	Tmp	143	8.452	13:49:17		0	+1800	27°
79	Tmp	144	0.061	13:50:45		0	+1800	27°
80	Tmp	145	1.562	13:52:54		0	+1800	27°
81	Tmp	146	3.077	13:55:14		0	+1800	27°
82	Tmp	146	3.446	13:55:56		0	+1800	27°
83	Tmp	147	3.788	13:56:34		0	+1800	27°
84	Tmp	150	4.506	13:57:45		0	+1800	27°
85	Tmp	150	4.637	13:57:58		0	+1800	27°
86	Tmp	152	6.165	14:01:02		0	+1800	27°
87	Tmp	153	7.453	14:03:01		0	+1800	27°
88	Tmp	154	9.789	14:06:13		0	+1800	27°
89	Tmp	155	9.848	14:06:19		0	+1800	27°
90	Tmp	155	10.272	14:06:56		0	+1800	27°

Etapa B	Num 210	Pen 0	PCZ 0	Total PP 91800	PG 0
----------------	----------------	--------------	--------------	-----------------------	-------------

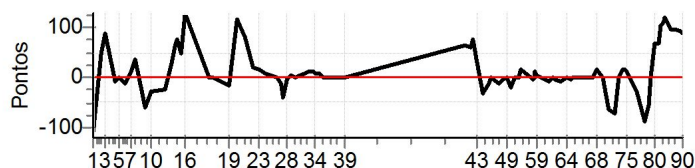
Num 210	A 1°	PG 25	B NC	PG 0	Tot PG 25	Col. 9°
----------------	-------------	--------------	-------------	-------------	------------------	----------------



Moto Clube / Princesa Off Road / Zaitec

Etapa A	Num	210	Pen	0	PCZ	15	Total PP	216	PG	25
40	Tmp	84	3.419	12:16:09		0	+1800	27°		
41	Tmp	87	5.618	12:19:28		0	+1800	27°		
42	Tmp	88	6.046	12:20:18		0	+1800	27°		
43	Tmp	89	7.837	12:22:47		0	+1800	27°		
44	Tmp	90	10.102	12:25:37		0	+1800	27°		
45	Tmp	92	0.434	12:28:26		0	+1800	27°		
46	Tmp	94	1.558	12:30:05		0	+1800	27°		
47	Tmp	95	4.014	12:33:24		0	+1800	27°		
48	Tmp	96	5.897	12:36:06		0	+1800	27°		
49	Tmp	100	6.628	12:37:32		0	+1800	27°		
50	Tmp	101	7.581	12:39:26		0	+1800	27°		
51	Tmp	104	8.731	12:41:25		0	+1800	27°		
52	Tmp	105	9.934	12:43:30		0	+1800	27°		
53	Tmp	106	10.213	12:44:01		0	+1800	27°		
54	Tmp	108	0.550	12:45:10		0	+1800	27°		
55	Tmp	110	2.679	12:49:51		0	+1800	27°		
56	Tmp	111	2.980	12:50:58		0	+1800	27°		
57	Tmp	112	3.472	12:51:52		0	+1800	27°		
58	Tmp	112	3.601	12:52:10		0	+1800	27°		

N u m	Equipe		213 / César Salgado Cavalcante / Frango de Aço														
	Patrocinador		Lad Laboratório de Apoio Diagnóstico														
	Cat / NL / Largada		NOVATO / 70 / 09:06:30	Cidade	Senhor do Bonfim		Ttr-230										
PC	Tp	Trc	KmPC	Ideal	Passagem	Pen	Pontos	Col	PC	Tp	Trc	KmPC	Ideal	Passagem	Pen	Pontos	Col
1	Tmp	3	0.875	09:15:51	09:15:45	100	-109	19°	59	Tmp	112	4.100	13:01:16	13:01:25	0	+6	9°
2	Tmp	5	3.706	09:20:16	09:21:06	0	+47	15°	60	Tmp	115	6.288	13:07:28	13:07:23	0	-6	9°
3	Tmp	6	4.396	09:21:41	09:23:15	0	+91	14°	61	Tmp	117	7.265	13:09:00	13:08:57	0	-0	9°
4	Tmp	9	1.332	09:27:11	09:27:06	0	-6	13°	62	Tmp	117	8.149	13:10:16	13:10:12	0	-3	9°
5	Tmp	11	2.366	09:28:53	09:28:56	0	+0	12°	63	Tmp	118	10.030	13:12:50	13:12:44	0	-9	9°
6	Tmp	12	3.599	09:32:32	09:32:25	0	-12	12°	64	Tmp	118	12.744	13:16:33	13:16:32	0	-0	9°
7	Tmp	14	4.326	09:34:38	09:34:55	0	+14	11°	65	Tmp	121	0.603	13:17:46	13:17:42	0	-3	9°
8	Tmp	16	5.226	09:37:01	09:37:40	0	+36	10°	66	Tmp	122	1.180	13:18:40	13:18:42	0	+0	9°
9	Tmp	20	7.247	09:41:59	09:41:36	0	-60	8°	67	Tmp	126	0.583	13:29:47	13:29:47	0	+0	9°
10	Tmp	20	8.875	09:44:56	09:44:43	0	-30	8°	68	Tmp	127	1.265	13:30:55	13:31:13	0	+15	7°
11	Tmp	24	1.784	09:52:15	09:52:04	0	-24	8°	69	Tmp	128	3.244	13:34:18	13:34:16	0	-0	6°
12	Tmp	25	2.622	09:54:55	09:55:22	0	+24	8°	70	Tmp	133	1.038	13:37:38	13:37:14	0	-63	7°
13	Tmp	25	3.122	09:57:03	09:58:11	0	+65	7°	71	Tmp	133	1.808	13:40:32	13:40:05	0	-72	7°
14	Tmp	26	3.479	09:58:32	09:59:53	0	+78	6°	72	Tmp	134	2.247	13:42:30	13:42:33	0	+0	6°
15	Tmp	27	3.949	10:00:04	10:00:58	0	+51	6°	73	Tmp	135	2.715	13:44:07	13:44:26	0	+16	6°
16	Tmp	30	5.142	10:02:33	10:04:46	0	+130	4°	74	Tmp	136	3.042	13:45:05	13:45:24	0	+16	5°
17	Tmp	35	2.078	10:14:50	10:14:55	0	+2	4°	75	Tmp	137	3.935	13:46:48	13:47:04	0	+13	5°
18	Tmp	37	3.208	10:16:42	10:16:41	0	-0	4°	76	Tmp	140	5.322	13:51:56	13:51:44	0	-27	5°
19	Tmp	42	8.878	10:24:27	10:24:19	0	-15	4°	77	Tmp	141	7.859	13:56:10	13:55:38	0	-87	5°
20	Tmp	47	2.382	10:29:20	10:31:20	0	+117	4°	78	Tmp	143	8.452	13:57:17	13:56:55	0	-57	5°
21	Tmp	49	4.920	10:32:34	10:33:58	0	+81	4°	79	Tmp	144	0.061	13:58:45	13:58:46	0	+0	5°
22	Tmp	50	8.401	10:37:03	10:37:26	0	+20	4°	80	Tmp	145	1.562	14:00:54	14:02:08	0	+71	5°
23	Tmp	52	0.201	10:39:47	10:40:05	0	+15	4°	81	Tmp	146	3.077	14:03:14	14:04:28	0	+71	5°
24	Tmp	54	2.350	10:43:16	10:43:27	0	+8	4°	82	Tmp	146	3.446	14:03:56	14:05:45	0	+106	5°
25	Tmp	58	0.230	10:49:04	10:49:02	0	-0	4°	83	Tmp	147	3.788	14:04:34	14:06:26	0	+109	6°
26	Tmp	60	1.457	10:51:01	10:50:54	0	-12	4°	84	Tmp	150	4.506	14:05:45	14:07:45	0	+117	6°
27	Tmp	60	1.887	10:51:44	10:51:27	0	-42	4°	85	Tmp	150	4.637	14:05:58	14:08:01	0	+120	6°
28	Tmp	64	3.320	10:54:31	10:54:27	0	-3	3°	86	Tmp	152	6.165	14:09:02	14:10:43	0	+98	6°
29	Tmp	66	4.183	10:56:17	10:56:23	0	+3	3°	87	Tmp	153	7.453	14:11:01	14:12:43	0	+99	6°
30	Tmp	69	5.179	10:58:18	10:58:18	0	+0	3°	88	Tmp	154	9.789	14:14:13	14:15:51	0	+95	6°
31	Tmp	72	8.898	11:03:42	11:03:54	0	+9	3°	89	Tmp	155	9.848	14:14:19	14:15:57	0	+95	6°
32	Tmp	73	0.331	11:05:11	11:05:28	0	+14	3°	90	Tmp	155	10.272	14:14:56	14:16:27	0	+88	7°
33	Tmp	74	1.352	11:07:25	11:07:39	0	+11	3°	Etapa B Num 213 Pen 0 PCZ 13 Total PP 1806 PG 14								
34	Tmp	75	1.883	11:08:36	11:08:48	0	+9	3°	Num 213 A 3° PG 20 B 7° PG 14 Tot PG 34 Col. 3°								
35	Tmp	75	2.771	11:10:13	11:10:24	0	+8	3°									
36	Tmp	75	3.774	11:12:02	11:12:03	0	+0	3°									
37	Tmp	76	4.206	11:12:44	11:12:43	0	-0	3°									
38	Tmp	76	5.470	11:14:41	11:14:45	0	+1	3°									
39	Tmp	78	11.908	11:23:22	11:23:22	0	+0	3°									
Etapa A Num 213 Pen 100 PCZ 7 Total PP 1147 PG 20																	
40	Tmp	84	3.419	12:24:09	12:25:19	0	+67	14°									
41	Tmp	87	5.618	12:27:28	12:28:32	0	+61	14°									
42	Tmp	88	6.046	12:28:18	12:29:37	0	+76	14°									
43	Tmp	89	7.837	12:30:47	12:31:21	0	+31	14°									
44	Tmp	90	10.102	12:33:37	12:33:23	0	-33	13°									
45	Tmp	92	0.434	12:36:26	12:36:19	0	-12	13°									
46	Tmp	94	1.558	12:38:05	12:38:04	0	-0	12°									
47	Tmp	95	4.014	12:41:24	12:41:17	0	-12	12°									
48	Tmp	96	5.897	12:44:06	12:44:02	0	-3	12°									
49	Tmp	100	6.628	12:45:32	12:45:30	0	-0	12°									
50	Tmp	101	7.581	12:47:26	12:47:17	0	-18	12°									
51	Tmp	104	8.731	12:49:25	12:49:25	0	+0	11°									
52	Tmp	105	9.934	12:51:30	12:51:29	0	-0	11°									
53	Tmp	106	10.213	12:52:01	12:52:06	0	+2	11°									
54	Tmp	108	0.550	12:53:10	12:53:28	0	+15	11°									
55	Tmp	110	2.679	12:57:51	12:57:48	0	-0	10°									
56	Tmp	111	2.980	12:58:58	12:58:54	0	-3	10°									
57	Tmp	112	3.472	12:59:52	12:59:51	0	-0	10°									
58	Tmp	112	3.601	13:00:10	13:00:24	0	+11	9°									



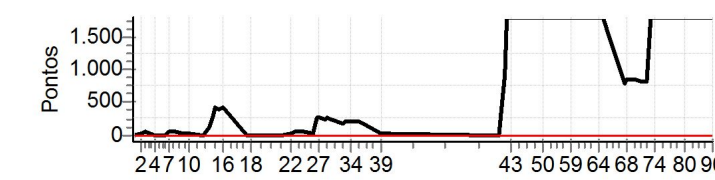
Moto Clube / Princesa Off Road / Zaitec

N u m	223	Equipe	223 / Leonardo Costa de Oliveira / Leo Peixeiro						
		Patrocinador	Pescaria Frutos do Mar, Faz Ja						
		Cat / NL / Largada	NOVATO / 58 / 09:00:30	Cidade	Salvador	Honda Crf-230			

PC	Tp	Trc	KmPC	Ideal	Passagem	Pen	Pontos	Col	PC	Tp	Trc	KmPC	Ideal	Passagem	Pen	Pontos	Col					
1	Tmp	3	0.875	09:09:51	09:09:51	0	+0	10°	59	Tmp	112	4.100	12:55:16		0	+1800	20°					
2	Tmp	5	3.706	09:14:16	09:14:44	0	+25	6°	60	Tmp	115	6.288	13:01:28		0	+1800	20°					
3	Tmp	6	4.396	09:15:41	09:16:49	0	+65	7°	61	Tmp	117	7.265	13:03:00		0	+1800	20°					
4	Tmp	9	1.332	09:21:11	09:21:14	0	+0	7°	62	Tmp	117	8.149	13:04:16		0	+1800	20°					
5	Tmp	11	2.366	09:22:53	09:22:53	0	+0	7°	63	Tmp	118	10.030	13:06:50		0	+1800	20°					
6	Tmp	12	3.599	09:26:32	09:26:27	0	-6	7°	64	Tmp	118	12.744	13:10:33		0	+1800	20°					
7	Tmp	14	4.326	09:28:38	09:29:21	0	+40	7°	65	Tmp	121	0.603	13:11:46		0	+1800	20°					
8	Tmp	16	5.226	09:31:01	09:31:46	0	+42	7°	66	Tmp	122	1.180	13:12:40		0	+1800	20°					
9	Tmp	20	7.247	09:35:59	09:36:35	0	+33	6°	67	Tmp	126	0.583	13:23:47	13:37:09	0	+799	20°					
10	Tmp	20	8.875	09:38:56	09:39:09	0	+10	6°	68	Tmp	127	1.265	13:24:55	13:39:14	0	+856	20°					
11	Tmp	24	1.784	09:46:15	09:46:16	0	+0	6°	69	Tmp	128	3.244	13:28:18	13:42:25	0	+844	20°					
12	Tmp	25	2.622	09:48:55	09:50:50	0	+112	6°	70	Tmp	133	1.038	13:31:38	13:45:34	0	+833	20°					
13	Tmp	25	3.122	09:51:03	09:55:55	0	+289	8°	71	Tmp	133	1.808	13:34:32	13:48:07	0	+812	20°					
14	Tmp	26	3.479	09:52:32	09:59:40	0	+425	9°	72	Tmp	134	2.247	13:36:30	14:07:22	0	+1800	20°					
15	Tmp	27	3.949	09:54:04	10:00:47	0	+400	12°	73	Tmp	135	2.715	13:38:07	14:18:43	0	+1800	20°					
16	Tmp	30	5.142	09:56:33	10:03:25	0	+409	10°	74	Tmp	136	3.042	13:39:05	14:19:59	0	+1800	20°					
17	Tmp	35	2.078	10:08:50	10:09:02	0	+9	8°	75	Tmp	137	3.935	13:40:48	14:22:26	0	+1800	20°					
18	Tmp	37	3.208	10:10:42	10:10:45	0	+0	8°	76	Tmp	140	5.322	13:45:56	14:25:14	0	+1800	20°					
19	Tmp	42	8.878	10:18:27	10:18:30	0	+0	8°	77	Tmp	141	7.859	13:50:10	14:29:32	0	+1800	20°					
20	Tmp	47	2.382	10:23:20	10:23:27	0	+4	8°	78	Tmp	143	8.452	13:51:17	14:31:19	0	+1800	20°					
21	Tmp	49	4.920	10:26:34	10:26:31	0	-0	7°	79	Tmp	144	0.061	13:52:45	14:34:06	0	+1800	20°					
22	Tmp	50	8.401	10:31:03	10:31:27	0	+21	7°	80	Tmp	145	1.562	13:54:54	14:37:35	0	+1800	20°					
23	Tmp	52	0.201	10:33:47	10:34:31	0	+41	6°	81	Tmp	146	3.077	13:57:14	14:40:30	0	+1800	20°					
24	Tmp	54	2.350	10:37:16	10:38:08	0	+49	6°	82	Tmp	146	3.446	13:57:56	14:41:52	0	+1800	20°					
25	Tmp	58	0.230	10:43:04	10:43:19	0	+12	6°	83	Tmp	147	3.788	13:58:34	14:42:35	0	+1800	20°					
26	Tmp	60	1.457	10:45:01	10:49:35	0	+271	6°	84	Tmp	150	4.506	13:59:45	14:45:07	0	+1800	20°					
27	Tmp	60	1.887	10:45:44	10:50:07	0	+260	8°	85	Tmp	150	4.637	13:59:58	14:45:52	0	+1800	20°					
28	Tmp	64	3.320	10:48:31	10:52:42	0	+248	8°	86	Tmp	152	6.165	14:03:02	14:50:34	0	+1800	20°					
29	Tmp	66	4.183	10:50:17	10:54:42	0	+262	8°	87	Tmp	153	7.453	14:05:01	14:53:40	0	+1800	20°					
30	Tmp	69	5.179	10:52:18	10:56:22	0	+241	8°	88	Tmp	154	9.789	14:08:13	14:56:56	0	+1800	20°					
31	Tmp	72	8.898	10:57:42	11:00:53	0	+188	8°	89	Tmp	155	9.848	14:08:19	14:57:04	0	+1800	20°					
32	Tmp	73	0.331	10:59:11	11:02:38	0	+204	8°	90	Tmp	155	10.272	14:08:56	14:57:42	0	+1800	20°					
33	Tmp	74	1.352	11:01:25	11:04:53	0	+205	9°	Etapa B													
34	Tmp	75	1.883	11:02:36	11:06:01	0	+202	9°	Num	223	Pen	0	PCZ	1	Total PP	84244	PG	1				
35	Tmp	75	2.771	11:04:13	11:07:51	0	+215	9°	Num	223	A	9°	PG	12	B	20°	PG	1	Tot PG	13	Col.	16°
36	Tmp	75	3.774	11:06:02	11:09:30	0	+205	9°														
37	Tmp	76	4.206	11:06:44	11:10:05	0	+198	9°														
38	Tmp	76	5.470	11:08:41	11:11:51	0	+187	9°														
39	Tmp	78	11.908	11:17:22	11:17:59	0	+34	9°														

Etapa B	Num	223	Pen	0	PCZ	1	Total PP	84244	PG	1
----------------	-----	-----	-----	---	-----	---	----------	-------	----	---

Num	223	A	9°	PG	12	B	20°	PG	1	Tot PG	13	Col.	16°
-----	-----	---	----	----	----	---	-----	----	---	--------	----	------	-----

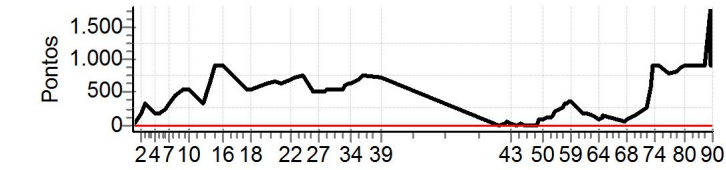


Moto Clube / Princesa Off Road / Zaitec

Etapa A	Num	223	Pen	0	PCZ	7	Total PP	4912	PG	12
40	Tmp	84	3.419	12:18:09	12:18:09	0	+0	7°		
41	Tmp	87	5.618	12:21:28	12:40:57	0	+900	18°		
42	Tmp	88	6.046	12:22:18		0	+1800	20°		
43	Tmp	89	7.837	12:24:47		0	+1800	20°		
44	Tmp	90	10.102	12:27:37		0	+1800	20°		
45	Tmp	92	0.434	12:30:26		0	+1800	20°		
46	Tmp	94	1.558	12:32:05		0	+1800	20°		
47	Tmp	95	4.014	12:35:24		0	+1800	20°		
48	Tmp	96	5.897	12:38:06		0	+1800	20°		
49	Tmp	100	6.628	12:39:32		0	+1800	20°		
50	Tmp	101	7.581	12:41:26		0	+1800	20°		
51	Tmp	104	8.731	12:43:25		0	+1800	20°		
52	Tmp	105	9.934	12:45:30		0	+1800	20°		
53	Tmp	106	10.213	12:46:01		0	+1800	20°		
54	Tmp	108	0.550	12:47:10		0	+1800	20°		
55	Tmp	110	2.679	12:51:51		0	+1800	20°		
56	Tmp	111	2.980	12:52:58		0	+1800	20°		
57	Tmp	112	3.472	12:53:52		0	+1800	20°		
58	Tmp	112	3.601	12:54:10		0	+1800	20°		

N u m	224	Equipe		224 / João Batista C.junior / Karotinho														
		Patrocinador																
		Cat / NL / Largada		NOVATO / 79 / 09:11:00					Cidade		Jacobina							

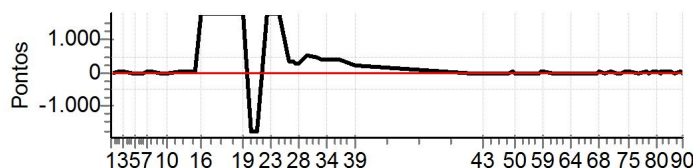
PC	Tp	Trc	KmPC	Ideal	Passagem	Pen	Pontos	Col	PC	Tp	Trc	KmPC	Ideal	Passagem	Pen	Pontos	Col									
1	Tmp	3	0.875	09:20:21	09:20:18	0	-0	2°	59	Tmp	112	4.100	13:05:46	13:11:45	0	+356	14°									
2	Tmp	5	3.706	09:24:46	09:27:26	0	+157	16°	60	Tmp	115	6.288	13:11:58	13:14:44	0	+163	14°									
3	Tmp	6	4.396	09:26:11	09:31:44	0	+330	17°	61	Tmp	117	7.265	13:13:30	13:16:24	0	+171	14°									
4	Tmp	9	1.332	09:31:41	09:34:33	0	+169	18°	62	Tmp	117	8.149	13:14:46	13:17:33	0	+164	14°									
5	Tmp	11	2.366	09:33:23	09:36:11	0	+165	18°	63	Tmp	118	10.030	13:17:20	13:19:45	0	+142	14°									
6	Tmp	12	3.599	09:37:02	09:40:52	0	+227	17°	64	Tmp	118	12.744	13:21:03	13:22:34	0	+88	14°									
7	Tmp	14	4.326	09:39:08	09:44:46	0	+335	17°	65	Tmp	121	0.603	13:22:16	13:24:15	0	+116	14°									
8	Tmp	16	5.226	09:41:31	09:48:56	0	+442	17°	66	Tmp	122	1.180	13:23:10	13:25:23	0	+130	14°									
9	Tmp	20	7.247	09:46:29	09:55:30	0	+538	17°	67	Tmp	126	0.583	13:34:17	13:34:59	0	+39	14°									
10	Tmp	20	8.875	09:49:26	09:58:42	0	+553	17°	68	Tmp	127	1.265	13:35:25	13:36:47	0	+79	14°									
11	Tmp	24	1.784	09:56:45	10:02:18	0	+330	17°	69	Tmp	128	3.244	13:38:48	13:41:00	0	+129	14°									
12	Tmp	25	2.622	09:59:25	10:09:18	0	+590	17°	70	Tmp	133	1.038	13:42:08	13:45:37	0	+206	13°									
13	Tmp	25	3.122	10:01:33	10:15:23	0	+827	18°	71	Tmp	133	1.808	13:45:02	13:49:33	0	+268	13°									
14	Tmp	26	3.479	10:03:02	10:18:16	0	+900	18°	72	Tmp	134	2.247	13:47:00	13:56:29	0	+566	13°									
15	Tmp	27	3.949	10:04:34	10:19:49	0	+900	18°	73	Tmp	135	2.715	13:48:37	14:03:50	0	+900	14°									
16	Tmp	30	5.142	10:07:03	10:24:04	0	+900	18°	74	Tmp	136	3.042	13:49:35	14:04:59	0	+900	14°									
17	Tmp	35	2.078	10:19:20	10:28:15	0	+532	18°	75	Tmp	137	3.935	13:51:18	14:07:24	0	+900	14°									
18	Tmp	37	3.208	10:21:12	10:30:15	0	+540	18°	76	Tmp	140	5.322	13:56:26	14:09:46	0	+797	14°									
19	Tmp	42	8.878	10:28:57	10:39:29	0	+629	18°	77	Tmp	141	7.859	14:00:40	14:14:12	0	+809	14°									
20	Tmp	47	2.382	10:33:50	10:44:53	0	+660	18°	78	Tmp	143	8.452	14:01:47	14:15:50	0	+840	14°									
21	Tmp	49	4.920	10:37:04	10:47:51	0	+644	17°	79	Tmp	144	0.061	14:03:15	14:18:02	0	+884	14°									
22	Tmp	50	8.401	10:41:33	10:53:05	0	+689	17°	80	Tmp	145	1.562	14:05:24	14:20:54	0	+900	14°									
23	Tmp	52	0.201	10:44:17	10:56:15	0	+715	17°	81	Tmp	146	3.077	14:07:44	14:24:07	0	+900	14°									
24	Tmp	54	2.350	10:47:46	11:00:17	0	+748	17°	82	Tmp	146	3.446	14:08:26	14:25:45	0	+900	14°									
25	Tmp	58	0.230	10:53:34	11:02:10	0	+513	17°	83	Tmp	147	3.788	14:09:04	14:26:35	0	+900	14°									
26	Tmp	60	1.457	10:55:31	11:03:56	0	+502	17°	84	Tmp	150	4.506	14:10:15	14:28:26	0	+900	14°									
27	Tmp	60	1.887	10:56:14	11:04:32	0	+495	16°	85	Tmp	150	4.637	14:10:28	14:28:52	0	+900	14°									
28	Tmp	64	3.320	10:59:01	11:07:43	0	+519	16°	86	Tmp	152	6.165	14:13:32	14:32:20	0	+900	14°									
29	Tmp	66	4.183	11:00:47	11:10:02	0	+552	16°	87	Tmp	153	7.453	14:15:31	14:34:28	0	+900	14°									
30	Tmp	69	5.179	11:02:48	11:11:57	0	+546	16°	88	Tmp	154	9.789	14:18:43		0	+1800	14°									
31	Tmp	72	8.898	11:08:12	11:17:29	0	+554	16°	89	Tmp	155	9.848	14:18:49	14:37:20	0	+900	14°									
32	Tmp	73	0.331	11:09:41	11:19:33	0	+589	16°	90	Tmp	155	10.272	14:19:26	14:37:59	0	+900	15°									
33	Tmp	74	1.352	11:11:55	11:22:20	0	+622	16°	Etapa B									Num 224	Pen 0	PCZ 3	Total PP 21474	PG 6				
34	Tmp	75	1.883	11:13:06	11:23:49	0	+640	16°	Num 224									A 16°	PG 5	B 15°	PG 6	Tot PG 11	Col. 18°			
35	Tmp	75	2.771	11:14:43	11:25:54	0	+668	16°																		
36	Tmp	75	3.774	11:16:32	11:28:06	0	+691	16°																		
37	Tmp	76	4.206	11:17:14	11:29:02	0	+705	16°																		
38	Tmp	76	5.470	11:19:11	11:31:43	0	+749	16°																		
39	Tmp	78	11.908	11:27:52	11:39:57	0	+722	16°																		
Etapa A									Num 224	Pen 0	PCZ 1	Total PP 21587	PG 5													
40	Tmp	84	3.419	12:28:39	12:28:42	0	+0	1°																		
41	Tmp	87	5.618	12:31:58	12:32:26	0	+25	11°																		
42	Tmp	88	6.046	12:32:48	12:33:29	0	+38	9°																		
43	Tmp	89	7.837	12:35:17	12:35:27	0	+7	9°																		
44	Tmp	90	10.102	12:38:07	12:37:59	0	-15	9°																		
45	Tmp	92	0.434	12:40:56	12:41:02	0	+3	9°																		
46	Tmp	94	1.558	12:42:35	12:42:36	0	+0	9°																		
47	Tmp	95	4.014	12:45:54	12:45:50	0	-3	9°																		
48	Tmp	96	5.897	12:48:36	12:48:33	0	-0	9°																		
49	Tmp	100	6.628	12:50:02	12:51:32	0	+87	11°																		
50	Tmp	101	7.581	12:51:56	12:53:03	0	+64	11°																		
51	Tmp	104	8.731	12:53:55	12:55:34	0	+96	12°																		
52	Tmp	105	9.934	12:56:00	12:57:55	0	+112	12°																		
53	Tmp	106	10.213	12:56:31	12:58:48	0	+134	12°																		
54	Tmp	108	0.550	12:57:40	13:00:59	0	+196	12°																		
55	Tmp	110	2.679	13:02:21	13:06:52	0	+268	12°																		
56	Tmp	111	2.980	13:03:28	13:08:43	0	+312	14°																		
57	Tmp	112	3.472	13:04:22	13:09:49	0	+324	14°																		
58	Tmp	112	3.601	13:04:40	13:10:26	0	+343	14°																		



Moto Clube / Princesa Off Road / Zaitec

N u m	226	Equipe		226 / Gabriel Fonseca / Negabinha														
		Patrocinador																
		Cat / NL / Largada		NOVATO / 55 / 08:59:00					Cidade			Jacobina			Honda Crf-230			

PC	Tp	Trc	KmPC	Ideal	Passagem	Pen	Pontos	Col	PC	Tp	Trc	KmPC	Ideal	Passagem	Pen	Pontos	Col													
1	Tmp	3	0.875	09:08:21	09:08:23	0	+0	13°	59	Tmp	112	4.100	12:53:46	12:53:50	0	+1	1°													
2	Tmp	5	3.706	09:12:46	09:13:00	0	+11	1°	60	Tmp	115	6.288	12:59:58	12:59:58	0	+0	1°													
3	Tmp	6	4.396	09:14:11	09:14:43	0	+29	2°	61	Tmp	117	7.265	13:01:30	13:01:31	0	+0	1°													
4	Tmp	9	1.332	09:19:41	09:19:44	0	+0	2°	62	Tmp	117	8.149	13:02:46	13:02:46	0	+0	1°													
5	Tmp	11	2.366	09:21:23	09:21:25	0	+0	2°	63	Tmp	118	10.030	13:05:20	13:05:19	0	-0	1°													
6	Tmp	12	3.599	09:25:02	09:25:04	0	+0	1°	64	Tmp	118	12.744	13:09:03	13:09:05	0	+0	1°													
7	Tmp	14	4.326	09:27:08	09:27:15	0	+4	2°	65	Tmp	121	0.603	13:10:16	13:10:16	0	+0	1°													
8	Tmp	16	5.226	09:29:31	09:29:48	0	+14	2°	66	Tmp	122	1.180	13:11:10	13:11:12	0	+0	1°													
9	Tmp	20	7.247	09:34:29	09:34:30	0	+0	2°	67	Tmp	126	0.583	13:22:17	13:22:18	0	+0	1°													
10	Tmp	20	8.875	09:37:26	09:37:27	0	+0	2°	68	Tmp	127	1.265	13:23:25	13:23:33	0	+5	1°													
11	Tmp	24	1.784	09:44:45	09:44:49	0	+1	2°	69	Tmp	128	3.244	13:26:48	13:26:50	0	+0	1°													
12	Tmp	25	2.622	09:47:25	09:47:29	0	+1	1°	70	Tmp	133	1.038	13:30:08	13:30:12	0	+1	1°													
13	Tmp	25	3.122	09:49:33	09:49:49	0	+13	1°	71	Tmp	133	1.808	13:33:02	13:33:01	0	-0	1°													
14	Tmp	26	3.479	09:51:02	09:51:23	0	+18	1°	72	Tmp	134	2.247	13:35:00	13:35:00	0	+0	1°													
15	Tmp	27	3.949	09:52:34	09:53:02	0	+25	2°	73	Tmp	135	2.715	13:36:37	13:36:41	0	+1	1°													
16	Tmp	30	5.142	09:55:03		0	+1800	11°	74	Tmp	136	3.042	13:37:35	13:37:39	0	+1	1°													
17	Tmp	35	2.078	10:07:20		0	+1800	15°	75	Tmp	137	3.935	13:39:18	13:40:07	0	+46	1°													
18	Tmp	37	3.208	10:09:12		0	+1800	16°	76	Tmp	140	5.322	13:44:26	13:44:28	0	+0	1°													
19	Tmp	42	8.878	10:16:57		0	+1800	17°	77	Tmp	141	7.859	13:48:40	13:48:47	0	+4	1°													
20	Tmp	47	2.382	10:21:50	10:12:10	0	-1800	17°	78	Tmp	143	8.452	13:49:47	13:49:47	0	+0	1°													
21	Tmp	49	4.920	10:25:04	10:15:43	0	-1800	18°	79	Tmp	144	0.061	13:51:15	13:51:24	0	+6	1°													
22	Tmp	50	8.401	10:29:33		0	+1800	18°	80	Tmp	145	1.562	13:53:24	13:53:30	0	+3	1°													
23	Tmp	52	0.201	10:32:17		0	+1800	18°	81	Tmp	146	3.077	13:55:44	13:55:46	0	+0	1°													
24	Tmp	54	2.350	10:35:46		0	+1800	18°	82	Tmp	146	3.446	13:56:26	13:56:48	0	+19	1°													
25	Tmp	58	0.230	10:41:34	10:47:22	0	+345	18°	83	Tmp	147	3.788	13:57:04	13:57:22	0	+15	1°													
26	Tmp	60	1.457	10:43:31	10:48:51	0	+317	18°	84	Tmp	150	4.506	13:58:15	13:58:32	0	+14	2°													
27	Tmp	60	1.887	10:44:14	10:49:21	0	+304	18°	85	Tmp	150	4.637	13:58:28	13:58:46	0	+15	2°													
28	Tmp	64	3.320	10:47:01	10:51:33	0	+269	18°	86	Tmp	152	6.165	14:01:32	14:01:36	0	+1	2°													
29	Tmp	66	4.183	10:48:47	10:55:44	0	+414	18°	87	Tmp	153	7.453	14:03:31	14:03:32	0	+0	2°													
30	Tmp	69	5.179	10:50:48	10:59:19	0	+508	18°	88	Tmp	154	9.789	14:06:43	14:06:48	0	+2	2°													
31	Tmp	72	8.898	10:56:12	11:03:28	0	+433	18°	89	Tmp	155	9.848	14:06:49	14:06:54	0	+2	2°													
32	Tmp	73	0.331	10:57:41	11:04:48	0	+424	18°	90	Tmp	155	10.272	14:07:26	14:07:25	0	-0	2°													
33	Tmp	74	1.352	10:59:55	11:06:51	0	+413	18°	Etapa B									Num	226	Pen	0	PCZ	32	Total PP	149	PG	22			
34	Tmp	75	1.883	11:01:06	11:07:50	0	+401	17°	Num									226	A	17°	PG	4	B	2°	PG	22	Tot PG	26	Col.	8°
35	Tmp	75	2.771	11:02:43	11:09:14	0	+388	17°																						
36	Tmp	75	3.774	11:04:32	11:11:11	0	+396	17°																						
37	Tmp	76	4.206	11:05:14	11:11:48	0	+391	17°																						
38	Tmp	76	5.470	11:07:11	11:13:28	0	+374	17°																						
39	Tmp	78	11.908	11:15:52	11:19:32	0	+217	17°																						
Etapa A									Num	226	Pen	0	PCZ	6	Total PP	21910	PG	4												
40	Tmp	84	3.419	12:16:39	12:16:38	0	-0	10°																						
41	Tmp	87	5.618	12:19:58	12:20:00	0	+0	2°																						
42	Tmp	88	6.046	12:20:48	12:20:51	0	+0	1°																						
43	Tmp	89	7.837	12:23:17	12:23:17	0	+0	1°																						
44	Tmp	90	10.102	12:26:07	12:26:01	0	-9	1°																						
45	Tmp	92	0.434	12:28:56	12:28:55	0	-0	1°																						
46	Tmp	94	1.558	12:30:35	12:30:36	0	+0	1°																						
47	Tmp	95	4.014	12:33:54	12:33:52	0	-0	1°																						
48	Tmp	96	5.897	12:36:36	12:36:35	0	-0	1°																						
49	Tmp	100	6.628	12:38:02	12:38:06	0	+1	1°																						
50	Tmp	101	7.581	12:39:56	12:39:55	0	-0	1°																						
51	Tmp	104	8.731	12:41:55	12:41:54	0	-0	1°																						
52	Tmp	105	9.934	12:44:00	12:44:01	0	+0	1°																						
53	Tmp	106	10.213	12:44:31	12:44:33	0	+0	1°																						
54	Tmp	108	0.550	12:45:40	12:45:41	0	+0	1°																						
55	Tmp	110	2.679	12:50:21	12:50:24	0	+0	1°																						
56	Tmp	111	2.980	12:51:28	12:51:26	0	-0	1°																						
57	Tmp	112	3.472	12:52:22	12:52:25	0	+0	1°																						
58	Tmp	112	3.601	12:52:40	12:52:46	0	+3	1°																						



Moto Clube / Princesa Off Road / Zaitec

N u m	231	Equipe	231 / Alexandre Gomes Rodrigues / Alex						
		Patrocinador	Brasil Central						
		Cat / NL / Largada	NOVATO / 80 / 09:11:30	Cidade	Feira de Santana	Xr 250			

PC	Tp	Trc	KmPC	Ideal	Passagem	Pen	Pontos	Col	PC	Tp	Trc	KmPC	Ideal	Passagem	Pen	Pontos	Col			
1	Tmp	3	0.875	09:20:51	09:20:49	0	-0	1°	59	Tmp	112	4.100	13:06:16	14:00:33	0	+1800	21°			
2	Tmp	5	3.706	09:25:16	09:32:42	0	+443	21°	60	Tmp	115	6.288	13:12:28	14:03:58	0	+1800	21°			
3	Tmp	6	4.396	09:26:41	09:36:35	0	+591	22°	61	Tmp	117	7.265	13:14:00	14:06:33	0	+1800	21°			
4	Tmp	9	1.332	09:32:11	09:39:47	0	+453	22°	62	Tmp	117	8.149	13:15:16	14:07:49	0	+1800	21°			
5	Tmp	11	2.366	09:33:53	09:41:29	0	+453	22°	63	Tmp	118	10.030	13:17:50	14:10:18	0	+1800	21°			
6	Tmp	12	3.599	09:37:32	09:45:22	0	+467	22°	64	Tmp	118	12.744	13:21:33	14:13:10	0	+1800	21°			
7	Tmp	14	4.326	09:39:38	09:49:47	0	+606	22°	65	Tmp	121	0.603	13:22:46	14:15:40	0	+1800	21°			
8	Tmp	16	5.226	09:42:01	09:54:16	0	+732	23°	66	Tmp	122	1.180	13:23:40	14:17:00	0	+1800	21°			
9	Tmp	20	7.247	09:46:59	10:04:33	0	+900	23°	67	Tmp	126	0.583	13:34:47	14:27:46	0	+1800	21°			
10	Tmp	20	8.875	09:49:56	10:07:12	0	+900	23°	68	Tmp	127	1.265	13:35:55	14:29:33	0	+1800	21°			
11	Tmp	24	1.784	09:57:15	10:10:56	0	+818	23°	69	Tmp	128	3.244	13:39:18	14:33:46	0	+1800	21°			
12	Tmp	25	2.622	09:59:55	10:16:40	0	+900	23°	70	Tmp	133	1.038	13:42:38	14:38:15	0	+1800	21°			
13	Tmp	25	3.122	10:02:03	10:21:00	0	+900	21°	71	Tmp	133	1.808	13:45:32	14:42:26	0	+1800	21°			
14	Tmp	26	3.479	10:03:32	10:23:22	0	+900	21°	72	Tmp	134	2.247	13:47:30	14:46:35	0	+1800	21°			
15	Tmp	27	3.949	10:05:04	10:25:12	0	+900	21°	73	Tmp	135	2.715	13:49:07	14:49:53	0	+1800	21°			
16	Tmp	30	5.142	10:07:33	10:29:37	0	+900	21°	74	Tmp	136	3.042	13:50:05	14:50:51	0	+1800	21°			
17	Tmp	35	2.078	10:19:50	10:36:58	0	+900	21°	75	Tmp	137	3.935	13:51:48	14:52:47	0	+1800	21°			
18	Tmp	37	3.208	10:21:42	10:38:51	0	+900	21°	76	Tmp	140	5.322	13:56:56	14:55:03	0	+1800	21°			
19	Tmp	42	8.878	10:29:27	10:47:27	0	+900	21°	77	Tmp	141	7.859	14:01:10	14:59:04	0	+1800	21°			
20	Tmp	47	2.382	10:34:20	10:53:06	0	+900	21°	78	Tmp	143	8.452	14:02:17	15:00:36	0	+1800	21°			
21	Tmp	49	4.920	10:37:34	10:56:01	0	+900	21°	79	Tmp	144	0.061	14:03:45	15:03:12	0	+1800	21°			
22	Tmp	50	8.401	10:42:03		0	+1800	21°	80	Tmp	145	1.562	14:05:54	15:06:14	0	+1800	21°			
23	Tmp	52	0.201	10:44:47		0	+1800	21°	81	Tmp	146	3.077	14:08:14	15:08:50	0	+1800	21°			
24	Tmp	54	2.350	10:48:16		0	+1800	21°	82	Tmp	146	3.446	14:08:56	15:09:57	0	+1800	21°			
25	Tmp	58	0.230	10:54:04	11:01:38	0	+451	21°	83	Tmp	147	3.788	14:09:34	15:10:40	0	+1800	21°			
26	Tmp	60	1.457	10:56:01	11:04:04	0	+480	21°	84	Tmp	150	4.506	14:10:45		0	+1800	21°			
27	Tmp	60	1.887	10:56:44	11:04:40	0	+473	20°	85	Tmp	150	4.637	14:10:58	15:12:01	0	+1800	21°			
28	Tmp	64	3.320	10:59:31	11:31:24	0	+1800	21°	86	Tmp	152	6.165	14:14:02	15:15:10	0	+1800	21°			
29	Tmp	66	4.183	11:01:17	11:27:49	0	+900	21°	87	Tmp	153	7.453	14:16:01	15:17:21	0	+1800	21°			
30	Tmp	69	5.179	11:03:18	11:43:24	0	+1800	21°	88	Tmp	154	9.789	14:19:13		0	+1800	21°			
31	Tmp	72	8.898	11:08:42		0	+1800	21°	89	Tmp	155	9.848	14:19:19	15:19:47	0	+1800	21°			
32	Tmp	73	0.331	11:10:11		0	+1800	21°	90	Tmp	155	10.272	14:19:56	15:20:27	0	+1800	21°			
33	Tmp	74	1.352	11:12:25		0	+1800	21°	Etapa B											
34	Tmp	75	1.883	11:13:36		0	+1800	21°	Num	231	Pen	0	PCZ	0	Total PP	90831	PG	0		
35	Tmp	75	2.771	11:15:13		0	+1800	21°	Num 231											
36	Tmp	75	3.774	11:17:02		0	+1800	21°	A	21°	PG	0	B	21°	PG	0	Tot PG	0	Col.	22°
37	Tmp	76	4.206	11:17:44		0	+1800	21°												
38	Tmp	76	5.470	11:19:41		0	+1800	21°												
39	Tmp	78	11.908	11:28:22	11:57:14	0	+900	21°												

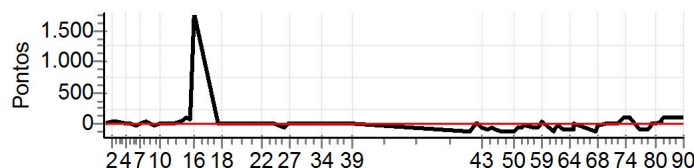
Etapa A		Num	231	Pen	0	PCZ	1	Total PP	41967	PG	0
40	Tmp	84	3.419	12:29:09	12:43:03	0	+831	21°			
41	Tmp	87	5.618	12:32:28	13:04:01	0	+1800	21°			
42	Tmp	88	6.046	12:33:18	13:05:13	0	+1800	21°			
43	Tmp	89	7.837	12:35:47	13:07:20	0	+1800	21°			
44	Tmp	90	10.102	12:38:37	13:09:54	0	+1800	21°			
45	Tmp	92	0.434	12:41:26	13:13:21	0	+1800	21°			
46	Tmp	94	1.558	12:43:05	13:14:54	0	+1800	21°			
47	Tmp	95	4.014	12:46:24	13:18:21	0	+1800	21°			
48	Tmp	96	5.897	12:49:06	13:22:13	0	+1800	21°			
49	Tmp	100	6.628	12:50:32	13:25:21	0	+1800	21°			
50	Tmp	101	7.581	12:52:26	13:35:34	0	+1800	21°			
51	Tmp	104	8.731	12:54:25	13:44:17	0	+1800	21°			
52	Tmp	105	9.934	12:56:30	13:46:41	0	+1800	21°			
53	Tmp	106	10.213	12:57:01	13:47:47	0	+1800	21°			
54	Tmp	108	0.550	12:58:10	13:49:46	0	+1800	21°			
55	Tmp	110	2.679	13:02:51	13:55:49	0	+1800	21°			
56	Tmp	111	2.980	13:03:58	13:57:21	0	+1800	21°			
57	Tmp	112	3.472	13:04:52	13:58:36	0	+1800	21°			
58	Tmp	112	3.601	13:05:10	13:59:11	0	+1800	21°			

Moto Clube / Princesa Off Road / Zaitec

N u m	240	Equipe	240 / Marco Aurélio C.figueiredo / Chicó						
		Patrocinador	Moto clube, Princesa Off Road						
		Cat / NL / Largada	NOVATO / 66 / 09:04:30	Cidade	Feira de Santana	Honda Crf-230			

PC	Tp	Trc	KmPC	Ideal	Passagem	Pen	Pontos	Col	PC	Tp	Trc	KmPC	Ideal	Passagem	Pen	Pontos	Col
1	Tmp	3	0.875	09:13:51	09:13:51	0	+0	4°	59	Tmp	112	4.100	12:59:16	12:59:54	0	+35	12°
2	Tmp	5	3.706	09:18:16	09:18:39	0	+20	4°	60	Tmp	115	6.288	13:05:28	13:04:45	0	-120	13°
3	Tmp	6	4.396	09:19:41	09:20:27	0	+43	4°	61	Tmp	117	7.265	13:07:00	13:06:31	0	-78	13°
4	Tmp	9	1.332	09:25:11	09:25:10	0	-0	4°	62	Tmp	117	8.149	13:08:16	13:07:58	0	-45	13°
5	Tmp	11	2.366	09:26:53	09:26:52	0	-0	4°	63	Tmp	118	10.030	13:10:50	13:10:20	0	-81	13°
6	Tmp	12	3.599	09:30:32	09:30:24	0	-15	5°	64	Tmp	118	12.744	13:14:33	13:13:53	0	-111	13°
7	Tmp	14	4.326	09:32:38	09:32:49	0	+8	5°	65	Tmp	121	0.603	13:15:46	13:15:08	0	-105	13°
8	Tmp	16	5.226	09:35:01	09:35:39	0	+35	6°	66	Tmp	122	1.180	13:16:40	13:16:39	0	-0	13°
9	Tmp	20	7.247	09:39:59	09:39:51	0	-15	5°	67	Tmp	126	0.583	13:27:47	13:27:06	0	-114	12°
10	Tmp	20	8.875	09:42:56	09:42:53	0	-0	5°	68	Tmp	127	1.265	13:28:55	13:28:37	0	-45	12°
11	Tmp	24	1.784	09:50:15	09:50:15	0	+0	5°	69	Tmp	128	3.244	13:32:18	13:32:30	0	+9	12°
12	Tmp	25	2.622	09:52:55	09:53:47	0	+49	4°	70	Tmp	133	1.038	13:35:38	13:35:37	0	-0	12°
13	Tmp	25	3.122	09:55:03	09:56:20	0	+74	4°	71	Tmp	133	1.808	13:38:32	13:38:29	0	-0	12°
14	Tmp	26	3.479	09:56:32	09:58:04	0	+89	4°	72	Tmp	134	2.247	13:40:30	13:41:40	0	+67	11°
15	Tmp	27	3.949	09:58:04	09:59:13	0	+66	4°	73	Tmp	135	2.715	13:42:07	13:43:38	0	+88	11°
16	Tmp	30	5.142	10:00:33		0	+1800	12°	74	Tmp	136	3.042	13:43:05	13:44:32	0	+84	11°
17	Tmp	35	2.078	10:12:50	10:12:57	0	+4	10°	75	Tmp	137	3.935	13:44:48	13:46:15	0	+84	11°
18	Tmp	37	3.208	10:14:42	10:14:37	0	-6	9°	76	Tmp	140	5.322	13:49:56	13:49:20	0	-99	11°
19	Tmp	42	8.878	10:22:27	10:22:24	0	-0	9°	77	Tmp	141	7.859	13:54:10	13:53:34	0	-99	11°
20	Tmp	47	2.382	10:27:20	10:27:31	0	+8	9°	78	Tmp	143	8.452	13:55:17	13:54:53	0	-63	11°
21	Tmp	49	4.920	10:30:34	10:30:29	0	-6	9°	79	Tmp	144	0.061	13:56:45	13:56:45	0	+0	11°
22	Tmp	50	8.401	10:35:03	10:35:08	0	+2	8°	80	Tmp	145	1.562	13:58:54	13:59:15	0	+18	11°
23	Tmp	52	0.201	10:37:47	10:37:48	0	+0	8°	81	Tmp	146	3.077	14:01:14	14:01:40	0	+23	11°
24	Tmp	54	2.350	10:41:16	10:41:21	0	+2	7°	82	Tmp	146	3.446	14:01:56	14:03:19	0	+80	11°
25	Tmp	58	0.230	10:47:04	10:46:40	0	-63	7°	83	Tmp	147	3.788	14:02:34	14:04:01	0	+84	11°
26	Tmp	60	1.457	10:49:01	10:49:02	0	+0	7°	84	Tmp	150	4.506	14:03:45	14:05:19	0	+91	11°
27	Tmp	60	1.887	10:49:44	10:49:39	0	-6	6°	85	Tmp	150	4.637	14:03:58	14:05:36	0	+95	11°
28	Tmp	64	3.320	10:52:31	10:52:34	0	+0	6°	86	Tmp	152	6.165	14:07:02	14:08:37	0	+92	11°
29	Tmp	66	4.183	10:54:17	10:54:21	0	+1	6°	87	Tmp	153	7.453	14:09:01	14:10:59	0	+115	11°
30	Tmp	69	5.179	10:56:18	10:56:22	0	+1	6°	88	Tmp	154	9.789	14:12:13	14:13:52	0	+96	11°
31	Tmp	72	8.898	11:01:42	11:01:47	0	+2	4°	89	Tmp	155	9.848	14:12:19	14:13:59	0	+97	11°
32	Tmp	73	0.331	11:03:11	11:03:21	0	+7	4°	90	Tmp	155	10.272	14:12:56	14:14:28	0	+89	11°
33	Tmp	74	1.352	11:05:25	11:05:27	0	+0	4°	Etapa B Num 240 Pen 0 PCZ 4 Total PP 3577 PG 10								
34	Tmp	75	1.883	11:06:36	11:06:37	0	+0	4°	Num 240 A 4° PG 18 B 11° PG 10 Tot PG 28 Col. 6°								
35	Tmp	75	2.771	11:08:13	11:08:13	0	+0	4°									
36	Tmp	75	3.774	11:10:02	11:10:09	0	+4	4°									
37	Tmp	76	4.206	11:10:44	11:10:47	0	+0	4°									
38	Tmp	76	5.470	11:12:41	11:12:47	0	+3	4°									
39	Tmp	78	11.908	11:21:22	11:21:15	0	-12	4°									

Etapa A	Num	240	Pen	0	PCZ	13	Total PP	2341	PG	18
40	Tmp	84	3.419	12:22:09	12:21:28	0	-114	15°		
41	Tmp	87	5.618	12:25:28	12:25:22	0	-9	13°		
42	Tmp	88	6.046	12:26:18	12:26:23	0	+2	13°		
43	Tmp	89	7.837	12:28:47	12:28:26	0	-54	13°		
44	Tmp	90	10.102	12:31:37	12:30:58	0	-108	14°		
45	Tmp	92	0.434	12:34:26	12:34:03	0	-60	14°		
46	Tmp	94	1.558	12:36:05	12:35:29	0	-99	14°		
47	Tmp	95	4.014	12:39:24	12:38:42	0	-117	14°		
48	Tmp	96	5.897	12:42:06	12:41:22	0	-123	14°		
49	Tmp	100	6.628	12:43:32	12:42:48	0	-123	15°		
50	Tmp	101	7.581	12:45:26	12:44:40	0	-129	15°		
51	Tmp	104	8.731	12:47:25	12:46:59	0	-69	15°		
52	Tmp	105	9.934	12:49:30	12:49:09	0	-54	15°		
53	Tmp	106	10.213	12:50:01	12:49:50	0	-24	14°		
54	Tmp	108	0.550	12:51:10	12:50:56	0	-33	14°		
55	Tmp	110	2.679	12:55:51	12:55:29	0	-57	14°		
56	Tmp	111	2.980	12:56:58	12:56:30	0	-75	13°		
57	Tmp	112	3.472	12:57:52	12:57:23	0	-78	13°		
58	Tmp	112	3.601	12:58:10	12:57:53	0	-42	13°		



Moto Clube / Princesa Off Road / Zaitec

N u m	264	Equipe	264 / Zequias Rodrigues Dasilva / Todo Duro						
		Patrocinador	O Povo La de Casa...						
		Cat / NL / Largada	NOVATO / 72 / 09:07:30	Cidade	Jacobina	Xr 200			

PC	Tp	Trc	KmPC	Ideal	Passagem	Pen	Pontos	Col	PC	Tp	Trc	KmPC	Ideal	Passagem	Pen	Pontos	Col
1	Tmp	3	0.875	09:16:51	09:16:39	0	-27	18°	59	Tmp	112	4.100	13:02:16	13:03:09	0	+50	7°
2	Tmp	5	3.706	09:21:16	09:22:18	0	+59	12°	60	Tmp	115	6.288	13:08:28	13:08:29	0	+0	7°
3	Tmp	6	4.396	09:22:41	09:24:27	0	+103	10°	61	Tmp	117	7.265	13:10:00	13:10:19	0	+16	7°
4	Tmp	9	1.332	09:28:11	09:28:02	0	-18	10°	62	Tmp	117	8.149	13:11:16	13:11:25	0	+6	7°
5	Tmp	11	2.366	09:29:53	09:29:43	0	-21	11°	63	Tmp	118	10.030	13:13:50	13:13:42	0	-15	7°
6	Tmp	12	3.599	09:33:32	09:33:25	0	-12	11°	64	Tmp	118	12.744	13:17:33	13:17:35	0	+0	7°
7	Tmp	14	4.326	09:35:38	09:36:01	0	+20	10°	65	Tmp	121	0.603	13:18:46	13:18:49	0	+0	7°
8	Tmp	16	5.226	09:38:01	09:38:45	0	+41	9°	66	Tmp	122	1.180	13:19:40	13:19:45	0	+2	6°
9	Tmp	20	7.247	09:42:59	09:42:46	0	-30	7°	67	Tmp	126	0.583	13:30:47	13:31:29	0	+39	7°
10	Tmp	20	8.875	09:45:56	09:45:59	0	+0	7°	68	Tmp	127	1.265	13:31:55	13:34:25	0	+147	9°
11	Tmp	24	1.784	09:53:15	09:53:10	0	-6	7°	69	Tmp	128	3.244	13:35:18	13:37:49	0	+148	9°
12	Tmp	25	2.622	09:55:55	09:56:47	0	+49	7°	70	Tmp	133	1.038	13:38:38	13:40:45	0	+124	9°
13	Tmp	25	3.122	09:58:03	10:00:09	0	+123	6°	71	Tmp	133	1.808	13:41:32	13:43:08	0	+93	9°
14	Tmp	26	3.479	09:59:32	10:01:47	0	+132	7°	72	Tmp	134	2.247	13:43:30	13:45:51	0	+138	9°
15	Tmp	27	3.949	10:01:04	10:02:59	0	+112	7°	73	Tmp	135	2.715	13:45:07	13:47:15	0	+125	9°
16	Tmp	30	5.142	10:03:33	10:06:06	0	+150	5°	74	Tmp	136	3.042	13:46:05	13:48:03	0	+115	9°
17	Tmp	35	2.078	10:15:50	10:16:15	0	+22	5°	75	Tmp	137	3.935	13:47:48	13:49:48	0	+117	8°
18	Tmp	37	3.208	10:17:42	10:18:17	0	+32	5°	76	Tmp	140	5.322	13:52:56	13:52:51	0	-6	8°
19	Tmp	42	8.878	10:25:27	10:28:36	0	+186	5°	77	Tmp	141	7.859	13:57:10	13:57:21	0	+8	9°
20	Tmp	47	2.382	10:30:20	10:33:53	0	+210	6°	78	Tmp	143	8.452	13:58:17	13:58:27	0	+7	9°
21	Tmp	49	4.920	10:33:34	10:37:05	0	+208	6°	79	Tmp	144	0.061	13:59:45	14:00:05	0	+17	9°
22	Tmp	50	8.401	10:38:03	10:41:30	0	+204	6°	80	Tmp	145	1.562	14:01:54	14:02:40	0	+43	9°
23	Tmp	52	0.201	10:40:47	10:44:31	0	+221	7°	81	Tmp	146	3.077	14:04:14	14:05:16	0	+59	9°
24	Tmp	54	2.350	10:44:16	10:48:37	0	+258	8°	82	Tmp	146	3.446	14:04:56	14:06:31	0	+92	9°
25	Tmp	58	0.230	10:50:04	10:51:25	0	+78	8°	83	Tmp	147	3.788	14:05:34	14:07:24	0	+107	9°
26	Tmp	60	1.457	10:52:01	10:53:22	0	+78	8°	84	Tmp	150	4.506	14:06:45	14:08:54	0	+126	9°
27	Tmp	60	1.887	10:52:44	10:53:58	0	+71	7°	85	Tmp	150	4.637	14:06:58	14:09:11	0	+130	9°
28	Tmp	64	3.320	10:55:31	10:56:55	0	+81	7°	86	Tmp	152	6.165	14:10:02	14:12:09	0	+124	10°
29	Tmp	66	4.183	10:57:17	10:59:42	0	+142	7°	87	Tmp	153	7.453	14:12:01	14:14:12	0	+128	10°
30	Tmp	69	5.179	10:59:18	11:01:38	0	+137	7°	88	Tmp	154	9.789	14:15:13	14:16:58	0	+102	10°
31	Tmp	72	8.898	11:04:42	11:06:57	0	+132	7°	89	Tmp	155	9.848	14:15:19	14:17:05	0	+103	10°
32	Tmp	73	0.331	11:06:11	11:08:49	0	+155	6°	90	Tmp	155	10.272	14:15:56	14:17:33	0	+94	10°
33	Tmp	74	1.352	11:08:25	11:11:14	0	+166	6°	Etapa B Num 264 Pen 0 PCZ 8 Total PP 2486 PG 11								
34	Tmp	75	1.883	11:09:36	11:12:29	0	+170	6°	Num 264 A 8° PG 13 B 10° PG 11 Tot PG 24 Col. 10°								
35	Tmp	75	2.771	11:11:13	11:14:41	0	+205	7°									
36	Tmp	75	3.774	11:13:02	11:16:35	0	+210	7°									
37	Tmp	76	4.206	11:13:44	11:17:15	0	+208	8°									
38	Tmp	76	5.470	11:15:41	11:19:12	0	+208	8°									
39	Tmp	78	11.908	11:24:22	11:26:36	0	+131	8°									

Etapa A		Num	264	Pen	0	PCZ	1	Total PP	4416	PG	13
40	Tmp	84	3.419	12:25:09	12:25:14	0	+2	12°			
41	Tmp	87	5.618	12:28:28	12:28:45	0	+14	8°			
42	Tmp	88	6.046	12:29:18	12:29:43	0	+22	8°			
43	Tmp	89	7.837	12:31:47	12:31:48	0	+0	7°			
44	Tmp	90	10.102	12:34:37	12:34:30	0	-12	8°			
45	Tmp	92	0.434	12:37:26	12:37:40	0	+11	8°			
46	Tmp	94	1.558	12:39:05	12:39:05	0	+0	8°			
47	Tmp	95	4.014	12:42:24	12:42:23	0	-0	8°			
48	Tmp	96	5.897	12:45:06	12:45:09	0	+0	8°			
49	Tmp	100	6.628	12:46:32	12:46:43	0	+8	8°			
50	Tmp	101	7.581	12:48:26	12:48:24	0	-0	7°			
51	Tmp	104	8.731	12:50:25	12:50:30	0	+2	7°			
52	Tmp	105	9.934	12:52:30	12:52:39	0	+6	7°			
53	Tmp	106	10.213	12:53:01	12:53:20	0	+16	7°			
54	Tmp	108	0.550	12:54:10	12:54:32	0	+19	7°			
55	Tmp	110	2.679	12:58:51	12:59:07	0	+13	7°			
56	Tmp	111	2.980	12:59:58	13:00:16	0	+15	7°			
57	Tmp	112	3.472	13:00:52	13:01:13	0	+18	7°			
58	Tmp	112	3.601	13:01:10	13:02:00	0	+47	7°			

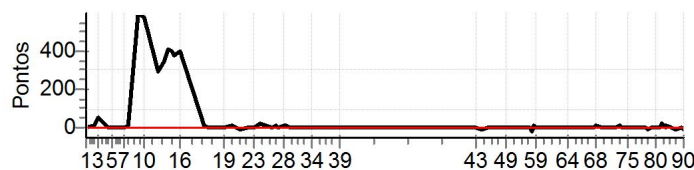
Moto Clube / Princesa Off Road / Zaitec

N u m	266	Equipe	266 / Ricardo Emerson D D Oliveira / Ricardinho						
		Patrocinador	Realeza Motos, Posto Pioneiro						
		Cat / NL / Largada	NOVATO / 57 / 09:00:00	Cidade	Itapetinga	Suzuki Drz-400			

PC	Tp	Trc	KmPC	Ideal	Passagem	Pen	Pontos	Col	PC	Tp	Trc	KmPC	Ideal	Passagem	Pen	Pontos	Col
1	Tmp	3	0.875	09:09:21	09:09:20	0	-0	11°	59	Tmp	112	4.100	12:54:46	12:54:51	0	+2	4°
2	Tmp	5	3.706	09:13:46	09:14:04	0	+15	3°	60	Tmp	115	6.288	13:00:58	13:00:56	0	-0	4°
3	Tmp	6	4.396	09:15:11	09:16:07	0	+53	5°	61	Tmp	117	7.265	13:02:30	13:02:30	0	+0	4°
4	Tmp	9	1.332	09:20:41	09:20:42	0	+0	5°	62	Tmp	117	8.149	13:03:46	13:03:46	0	+0	4°
5	Tmp	11	2.366	09:22:23	09:22:23	0	+0	5°	63	Tmp	118	10.030	13:06:20	13:06:17	0	-0	4°
6	Tmp	12	3.599	09:26:02	09:26:00	0	-0	4°	64	Tmp	118	12.744	13:10:03	13:10:03	0	+0	4°
7	Tmp	14	4.326	09:28:08	09:28:13	0	+2	4°	65	Tmp	121	0.603	13:11:16	13:11:15	0	-0	4°
8	Tmp	16	5.226	09:30:31	09:30:48	0	+14	4°	66	Tmp	122	1.180	13:12:10	13:12:12	0	+0	4°
9	Tmp	20	7.247	09:35:29	09:45:26	0	+594	14°	67	Tmp	126	0.583	13:23:17	13:23:16	0	-0	4°
10	Tmp	20	8.875	09:38:26	09:47:58	0	+569	14°	68	Tmp	127	1.265	13:24:25	13:24:41	0	+13	4°
11	Tmp	24	1.784	09:45:45	09:50:41	0	+293	15°	69	Tmp	128	3.244	13:27:48	13:27:45	0	-0	4°
12	Tmp	25	2.622	09:48:25	09:54:09	0	+341	16°	70	Tmp	133	1.038	13:31:08	13:31:09	0	+0	3°
13	Tmp	25	3.122	09:50:33	09:57:18	0	+402	16°	71	Tmp	133	1.808	13:34:02	13:34:00	0	-0	2°
14	Tmp	26	3.479	09:52:02	09:58:44	0	+399	16°	72	Tmp	134	2.247	13:36:00	13:36:10	0	+7	2°
15	Tmp	27	3.949	09:53:34	09:59:54	0	+377	15°	73	Tmp	135	2.715	13:37:37	13:37:37	0	+0	2°
16	Tmp	30	5.142	09:56:03	10:02:38	0	+392	15°	74	Tmp	136	3.042	13:38:35	13:38:37	0	+0	2°
17	Tmp	35	2.078	10:08:20	10:08:31	0	+8	13°	75	Tmp	137	3.935	13:40:18	13:40:18	0	+0	2°
18	Tmp	37	3.208	10:10:12	10:10:11	0	-0	13°	76	Tmp	140	5.322	13:45:26	13:45:28	0	+0	2°
19	Tmp	42	8.878	10:17:57	10:17:54	0	-0	12°	77	Tmp	141	7.859	13:49:40	13:49:41	0	+0	2°
20	Tmp	47	2.382	10:22:50	10:22:59	0	+6	12°	78	Tmp	143	8.452	13:50:47	13:50:42	0	-6	2°
21	Tmp	49	4.920	10:26:04	10:25:57	0	-12	12°	79	Tmp	144	0.061	13:52:15	13:52:19	0	+1	2°
22	Tmp	50	8.401	10:30:33	10:30:39	0	+3	11°	80	Tmp	145	1.562	13:54:24	13:54:30	0	+3	2°
23	Tmp	52	0.201	10:33:17	10:33:20	0	+0	11°	81	Tmp	146	3.077	13:56:44	13:56:48	0	+1	2°
24	Tmp	54	2.350	10:36:46	10:37:08	0	+19	11°	82	Tmp	146	3.446	13:57:26	13:57:45	0	+16	2°
25	Tmp	58	0.230	10:42:34	10:42:32	0	-0	10°	83	Tmp	147	3.788	13:58:04	13:58:21	0	+14	2°
26	Tmp	60	1.457	10:44:31	10:44:45	0	+11	10°	84	Tmp	150	4.506	13:59:15	13:59:22	0	+4	1°
27	Tmp	60	1.887	10:45:14	10:45:12	0	-0	9°	85	Tmp	150	4.637	13:59:28	13:59:38	0	+7	1°
28	Tmp	64	3.320	10:48:01	10:48:13	0	+9	9°	86	Tmp	152	6.165	14:02:32	14:02:31	0	-0	1°
29	Tmp	66	4.183	10:49:47	10:50:04	0	+14	9°	87	Tmp	153	7.453	14:04:31	14:04:25	0	-9	1°
30	Tmp	69	5.179	10:51:48	10:51:55	0	+4	9°	88	Tmp	154	9.789	14:07:43	14:07:42	0	-0	1°
31	Tmp	72	8.898	10:57:12	10:57:20	0	+5	9°	89	Tmp	155	9.848	14:07:49	14:07:50	0	+0	1°
32	Tmp	73	0.331	10:58:41	10:58:45	0	+1	7°	90	Tmp	155	10.272	14:08:26	14:08:21	0	-6	1°
33	Tmp	74	1.352	11:00:55	11:01:00	0	+2	7°	Etapa B Num 266 Pen 0 PCZ 32 Total PP 141 PG 25								
34	Tmp	75	1.883	11:02:06	11:02:05	0	-0	7°	Num 266 A 5° PG 16 B 1° PG 25 Tot PG 41 Col. 1°								
35	Tmp	75	2.771	11:03:43	11:03:42	0	-0	6°									
36	Tmp	75	3.774	11:05:32	11:05:36	0	+1	5°									
37	Tmp	76	4.206	11:06:14	11:06:16	0	+0	5°									
38	Tmp	76	5.470	11:08:11	11:08:11	0	+0	5°									
39	Tmp	78	11.908	11:16:52	11:16:49	0	-0	5°									

Etapa A	Num	266	Pen	0	PCZ	14	Total PP	3546	PG	16
---------	-----	-----	-----	---	-----	----	----------	------	----	----

40	Tmp	84	3.419	12:17:39	12:17:39	0	+0	8°
41	Tmp	87	5.618	12:20:58	12:21:02	0	+1	3°
42	Tmp	88	6.046	12:21:48	12:21:49	0	+0	2°
43	Tmp	89	7.837	12:24:17	12:24:14	0	-0	2°
44	Tmp	90	10.102	12:27:07	12:26:59	0	-15	2°
45	Tmp	92	0.434	12:29:56	12:29:55	0	-0	2°
46	Tmp	94	1.558	12:31:35	12:31:32	0	-0	2°
47	Tmp	95	4.014	12:34:54	12:34:52	0	-0	2°
48	Tmp	96	5.897	12:37:36	12:37:33	0	-0	2°
49	Tmp	100	6.628	12:39:02	12:39:02	0	+0	2°
50	Tmp	101	7.581	12:40:56	12:40:56	0	+0	2°
51	Tmp	104	8.731	12:42:55	12:42:57	0	+0	2°
52	Tmp	105	9.934	12:45:00	12:45:01	0	+0	2°
53	Tmp	106	10.213	12:45:31	12:45:38	0	+4	2°
54	Tmp	108	0.550	12:46:40	12:46:44	0	+1	2°
55	Tmp	110	2.679	12:51:21	12:51:21	0	+0	2°
56	Tmp	111	2.980	12:52:28	12:52:18	0	-21	4°
57	Tmp	112	3.472	12:53:22	12:53:24	0	+0	4°
58	Tmp	112	3.601	12:53:40	12:53:53	0	+10	4°

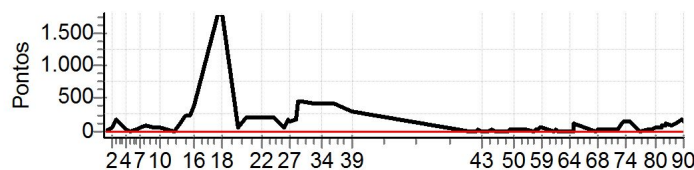


Moto Clube / Princesa Off Road / Zaitec
--

N u m	268	Equipe	268 / Armando Ribeiro da Silva Filho / Laranja						
		Patrocinador	Casa do Fazendeiro						
		Cat / NL / Largada	NOVATO / 64 / 09:03:30	Cidade	Catu	Yamaha Wr-250			

PC	Tp	Trc	KmPC	Ideal	Passagem	Pen	Pontos	Col	PC	Tp	Trc	KmPC	Ideal	Passagem	Pen	Pontos	Col
1	Tmp	3	0.875	09:12:51	09:12:54	0	+0	5°	59	Tmp	112	4.100	12:58:16	12:59:00	0	+41	6°
2	Tmp	5	3.706	09:17:16	09:18:08	0	+49	10°	60	Tmp	115	6.288	13:04:28	13:04:24	0	-3	6°
3	Tmp	6	4.396	09:18:41	09:21:31	0	+167	12°	61	Tmp	117	7.265	13:06:00	13:06:16	0	+13	6°
4	Tmp	9	1.332	09:24:11	09:24:21	0	+7	11°	62	Tmp	117	8.149	13:07:16	13:07:22	0	+3	6°
5	Tmp	11	2.366	09:25:53	09:25:54	0	+0	10°	63	Tmp	118	10.030	13:09:50	13:09:49	0	-0	6°
6	Tmp	12	3.599	09:29:32	09:29:42	0	+7	10°	64	Tmp	118	12.744	13:13:33	13:13:32	0	-0	6°
7	Tmp	14	4.326	09:31:38	09:32:31	0	+50	12°	65	Tmp	121	0.603	13:14:46	13:14:44	0	-0	6°
8	Tmp	16	5.226	09:34:01	09:35:39	0	+95	12°	66	Tmp	122	1.180	13:15:40	13:17:44	0	+121	8°
9	Tmp	20	7.247	09:38:59	09:40:02	0	+60	11°	67	Tmp	126	0.583	13:26:47	13:26:52	0	+2	8°
10	Tmp	20	8.875	09:41:56	09:42:45	0	+46	10°	68	Tmp	127	1.265	13:27:55	13:28:13	0	+15	6°
11	Tmp	24	1.784	09:49:15	09:49:08	0	-12	10°	69	Tmp	128	3.244	13:31:18	13:31:45	0	+24	7°
12	Tmp	25	2.622	09:51:55	09:53:47	0	+109	10°	70	Tmp	133	1.038	13:34:38	13:35:02	0	+21	6°
13	Tmp	25	3.122	09:54:03	09:57:40	0	+214	10°	71	Tmp	133	1.808	13:37:32	13:37:51	0	+16	6°
14	Tmp	26	3.479	09:55:32	09:59:39	0	+244	10°	72	Tmp	134	2.247	13:39:30	13:41:37	0	+124	7°
15	Tmp	27	3.949	09:57:04	10:00:51	0	+224	10°	73	Tmp	135	2.715	13:41:07	13:43:38	0	+148	7°
16	Tmp	30	5.142	09:59:33	10:06:13	0	+397	9°	74	Tmp	136	3.042	13:42:05	13:44:31	0	+143	7°
17	Tmp	35	2.078	10:11:50		0	+1800	14°	75	Tmp	137	3.935	13:43:48	13:46:14	0	+143	7°
18	Tmp	37	3.208	10:13:42		0	+1800	15°	76	Tmp	140	5.322	13:48:56	13:49:02	0	+3	7°
19	Tmp	42	8.878	10:21:27	10:22:22	0	+52	15°	77	Tmp	141	7.859	13:53:10	13:53:17	0	+4	7°
20	Tmp	47	2.382	10:26:20	10:29:35	0	+192	15°	78	Tmp	143	8.452	13:54:17	13:54:27	0	+7	7°
21	Tmp	49	4.920	10:29:34	10:32:45	0	+188	15°	79	Tmp	144	0.061	13:55:45	13:56:05	0	+17	7°
22	Tmp	50	8.401	10:34:03	10:37:32	0	+206	14°	80	Tmp	145	1.562	13:57:54	13:58:39	0	+42	7°
23	Tmp	52	0.201	10:36:47	10:40:10	0	+200	14°	81	Tmp	146	3.077	14:00:14	14:01:05	0	+48	7°
24	Tmp	54	2.350	10:40:16	10:43:33	0	+194	13°	82	Tmp	146	3.446	14:00:56	14:02:09	0	+70	7°
25	Tmp	58	0.230	10:46:04	10:47:02	0	+55	13°	83	Tmp	147	3.788	14:01:34	14:02:52	0	+75	7°
26	Tmp	60	1.457	10:48:01	10:50:51	0	+167	13°	84	Tmp	150	4.506	14:02:45	14:04:21	0	+93	7°
27	Tmp	60	1.887	10:48:44	10:51:21	0	+154	13°	85	Tmp	150	4.637	14:02:58	14:04:37	0	+96	7°
28	Tmp	64	3.320	10:51:31	10:54:38	0	+184	13°	86	Tmp	152	6.165	14:06:02	14:07:28	0	+83	7°
29	Tmp	66	4.183	10:53:17	11:01:04	0	+464	13°	87	Tmp	153	7.453	14:08:01	14:10:04	0	+120	7°
30	Tmp	69	5.179	10:55:18	11:02:42	0	+441	14°	88	Tmp	154	9.789	14:11:13	14:13:55	0	+159	8°
31	Tmp	72	8.898	11:00:42	11:07:29	0	+404	14°	89	Tmp	155	9.848	14:11:19	14:14:01	0	+159	8°
32	Tmp	73	0.331	11:02:11	11:09:13	0	+419	14°	90	Tmp	155	10.272	14:11:56	14:14:30	0	+151	9°
33	Tmp	74	1.352	11:04:25	11:11:30	0	+422	14°	Etapa B Num 268 Pen 0 PCZ 9 Total PP 2125 PG 12								
34	Tmp	75	1.883	11:05:36	11:12:45	0	+426	15°	Num 268 A 15° PG 6 B 9° PG 12 Tot PG 18 Col. 12°								
35	Tmp	75	2.771	11:07:13	11:14:25	0	+429	15°									
36	Tmp	75	3.774	11:09:02	11:16:06	0	+421	15°									
37	Tmp	76	4.206	11:09:44	11:16:46	0	+419	15°									
38	Tmp	76	5.470	11:11:41	11:18:36	0	+412	15°									
39	Tmp	78	11.908	11:20:22	11:25:18	0	+293	15°									

Etapa A	Num	268	Pen	0	PCZ	2	Total PP	11423	PG	6
40	Tmp	84	3.419	12:21:09	12:21:11	0	+0	3°		
41	Tmp	87	5.618	12:24:28	12:24:34	0	+3	4°		
42	Tmp	88	6.046	12:25:18	12:25:32	0	+11	5°		
43	Tmp	89	7.837	12:27:47	12:27:48	0	+0	5°		
44	Tmp	90	10.102	12:30:37	12:30:30	0	-12	6°		
45	Tmp	92	0.434	12:33:26	12:33:36	0	+7	6°		
46	Tmp	94	1.558	12:35:05	12:35:04	0	-0	6°		
47	Tmp	95	4.014	12:38:24	12:38:23	0	-0	6°		
48	Tmp	96	5.897	12:41:06	12:41:06	0	+0	6°		
49	Tmp	100	6.628	12:42:32	12:43:04	0	+29	7°		
50	Tmp	101	7.581	12:44:26	12:44:39	0	+10	8°		
51	Tmp	104	8.731	12:46:25	12:46:40	0	+12	8°		
52	Tmp	105	9.934	12:48:30	12:48:45	0	+12	8°		
53	Tmp	106	10.213	12:49:01	12:49:21	0	+17	8°		
54	Tmp	108	0.550	12:50:10	12:50:24	0	+11	8°		
55	Tmp	110	2.679	12:54:51	12:54:54	0	+0	6°		
56	Tmp	111	2.980	12:55:58	12:56:07	0	+6	6°		
57	Tmp	112	3.472	12:56:52	12:57:04	0	+9	6°		
58	Tmp	112	3.601	12:57:10	12:57:55	0	+42	6°		

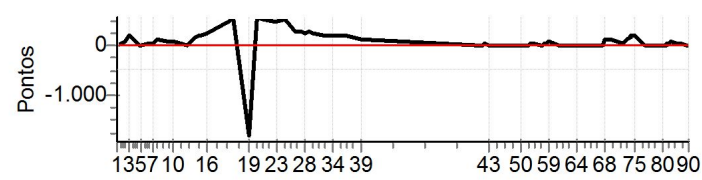


Moto Clube / Princesa Off Road / Zaitec

N u m	269	Equipe	269 / Paulo Cesar Cordeiro Almeida / Pe de Pano						
		Patrocinador	Street Door, Duas Rodas Motopeças						
		Cat / NL / Largada	NOVATO / 63 / 09:03:00	Cidade	Catu	Honda Crf-230			

PC	Tp	Trc	KmPC	Ideal	Passagem	Pen	Pontos	Col	PC	Tp	Trc	KmPC	Ideal	Passagem	Pen	Pontos	Col
1	Tmp	3	0.875	09:12:21	09:12:19	0	-0	6°	59	Tmp	112	4.100	12:57:46	12:59:10	0	+81	8°
2	Tmp	5	3.706	09:16:46	09:18:18	0	+89	13°	60	Tmp	115	6.288	13:03:58	13:03:59	0	+0	8°
3	Tmp	6	4.396	09:18:11	09:21:23	0	+189	15°	61	Tmp	117	7.265	13:05:30	13:05:34	0	+1	8°
4	Tmp	9	1.332	09:23:41	09:24:02	0	+18	14°	62	Tmp	117	8.149	13:06:46	13:06:46	0	+0	8°
5	Tmp	11	2.366	09:25:23	09:25:34	0	+8	13°	63	Tmp	118	10.030	13:09:20	13:09:16	0	-3	8°
6	Tmp	12	3.599	09:29:02	09:29:27	0	+22	13°	64	Tmp	118	12.744	13:13:03	13:13:00	0	-0	8°
7	Tmp	14	4.326	09:31:08	09:32:02	0	+51	13°	65	Tmp	121	0.603	13:14:16	13:14:18	0	+0	8°
8	Tmp	16	5.226	09:33:31	09:35:27	0	+113	13°	66	Tmp	122	1.180	13:15:10	13:15:19	0	+6	7°
9	Tmp	20	7.247	09:38:29	09:39:54	0	+82	12°	67	Tmp	126	0.583	13:26:17	13:26:37	0	+17	6°
10	Tmp	20	8.875	09:41:26	09:42:44	0	+75	11°	68	Tmp	127	1.265	13:27:25	13:29:11	0	+103	8°
11	Tmp	24	1.784	09:48:45	09:48:46	0	+0	11°	69	Tmp	128	3.244	13:30:48	13:32:33	0	+102	8°
12	Tmp	25	2.622	09:51:25	09:52:58	0	+90	11°	70	Tmp	133	1.038	13:34:08	13:35:30	0	+79	8°
13	Tmp	25	3.122	09:53:33	09:56:14	0	+158	11°	71	Tmp	133	1.808	13:37:02	13:38:05	0	+60	8°
14	Tmp	26	3.479	09:55:02	09:58:39	0	+214	12°	72	Tmp	134	2.247	13:39:00	13:41:23	0	+140	8°
15	Tmp	27	3.949	09:56:34	09:59:54	0	+197	11°	73	Tmp	135	2.715	13:40:37	13:43:16	0	+156	8°
16	Tmp	30	5.142	09:59:03	10:02:48	0	+222	8°	74	Tmp	136	3.042	13:41:35	13:44:50	0	+192	8°
17	Tmp	35	2.078	10:11:20	10:19:27	0	+484	9°	75	Tmp	137	3.935	13:43:18	13:46:34	0	+193	9°
18	Tmp	37	3.208	10:13:12	10:22:37	0	+562	10°	76	Tmp	140	5.322	13:48:26	13:48:28	0	+0	9°
19	Tmp	42	8.878	10:20:57	10:15:37	0	-1800	13°	77	Tmp	141	7.859	13:52:40	13:52:42	0	+0	8°
20	Tmp	47	2.382	10:25:50	10:35:07	0	+554	13°	78	Tmp	143	8.452	13:53:47	13:53:51	0	+1	8°
21	Tmp	49	4.920	10:29:04	10:37:50	0	+523	13°	79	Tmp	144	0.061	13:55:15	13:55:20	0	+2	8°
22	Tmp	50	8.401	10:33:33	10:41:40	0	+484	15°	80	Tmp	145	1.562	13:57:24	13:57:42	0	+15	8°
23	Tmp	52	0.201	10:36:17	10:44:21	0	+481	15°	81	Tmp	146	3.077	13:59:44	14:00:01	0	+14	8°
24	Tmp	54	2.350	10:39:46	10:48:30	0	+521	14°	82	Tmp	146	3.446	14:00:26	14:01:09	0	+40	8°
25	Tmp	58	0.230	10:45:34	10:50:26	0	+289	14°	83	Tmp	147	3.788	14:01:04	14:01:55	0	+48	8°
26	Tmp	60	1.457	10:47:31	10:51:58	0	+264	14°	84	Tmp	150	4.506	14:02:15	14:03:26	0	+68	8°
27	Tmp	60	1.887	10:48:14	10:52:40	0	+263	15°	85	Tmp	150	4.637	14:02:28	14:03:45	0	+74	8°
28	Tmp	64	3.320	10:51:01	10:55:16	0	+252	15°	86	Tmp	152	6.165	14:05:32	14:06:31	0	+56	8°
29	Tmp	66	4.183	10:52:47	10:57:26	0	+276	15°	87	Tmp	153	7.453	14:07:31	14:08:29	0	+55	8°
30	Tmp	69	5.179	10:54:48	10:59:12	0	+261	15°	88	Tmp	154	9.789	14:10:43	14:10:58	0	+12	7°
31	Tmp	72	8.898	11:00:12	11:03:30	0	+195	15°	89	Tmp	155	9.848	14:10:49	14:11:06	0	+14	7°
32	Tmp	73	0.331	11:01:41	11:05:01	0	+197	15°	90	Tmp	155	10.272	14:11:26	14:11:36	0	+7	6°
33	Tmp	74	1.352	11:03:55	11:07:16	0	+198	15°	Etapa B Num 269 Pen 0 PCZ 13 Total PP 1758 PG 15								
34	Tmp	75	1.883	11:05:06	11:08:37	0	+208	14°	Num 269 A 14° PG 7 B 6° PG 15 Tot PG 22 Col. 11°								
35	Tmp	75	2.771	11:06:43	11:10:18	0	+212	14°									
36	Tmp	75	3.774	11:08:32	11:12:02	0	+207	14°									
37	Tmp	76	4.206	11:09:14	11:12:37	0	+200	14°									
38	Tmp	76	5.470	11:11:11	11:14:31	0	+197	14°									
39	Tmp	78	11.908	11:19:52	11:21:46	0	+111	14°									

Etapa A	Num	269	Pen	0	PCZ	2	Total PP	10267	PG	7
40	Tmp	84	3.419	12:20:39	12:20:39	0	+0	4°		
41	Tmp	87	5.618	12:23:58	12:24:11	0	+10	7°		
42	Tmp	88	6.046	12:24:48	12:25:18	0	+27	7°		
43	Tmp	89	7.837	12:27:17	12:27:13	0	-3	8°		
44	Tmp	90	10.102	12:30:07	12:30:03	0	-3	7°		
45	Tmp	92	0.434	12:32:56	12:32:58	0	+0	7°		
46	Tmp	94	1.558	12:34:35	12:34:32	0	-0	7°		
47	Tmp	95	4.014	12:37:54	12:37:52	0	-0	7°		
48	Tmp	96	5.897	12:40:36	12:40:32	0	-3	7°		
49	Tmp	100	6.628	12:42:02	12:42:00	0	-0	6°		
50	Tmp	101	7.581	12:43:56	12:43:54	0	-0	6°		
51	Tmp	104	8.731	12:45:55	12:45:57	0	+0	6°		
52	Tmp	105	9.934	12:48:00	12:48:07	0	+4	6°		
53	Tmp	106	10.213	12:48:31	12:48:57	0	+23	6°		
54	Tmp	108	0.550	12:49:40	12:50:18	0	+35	6°		
55	Tmp	110	2.679	12:54:21	12:54:42	0	+18	8°		
56	Tmp	111	2.980	12:55:28	12:55:46	0	+15	8°		
57	Tmp	112	3.472	12:56:22	12:56:54	0	+29	8°		
58	Tmp	112	3.601	12:56:40	12:57:32	0	+49	8°		

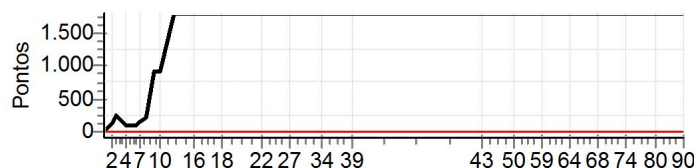


Moto Clube / Princesa Off Road / Zaitec

N u m	270	Equipe	270 / Aliomar Queiroz Magalhaes / Shakira						
		Patrocinador	Brasil Citrus, Fazenda Tijucu, a Mulher						
		Cat / NL / Largada	NOVATO / 76 / 09:09:30	Cidade	Inhambupe	Suzuki Drz-400			

PC	Tp	Trc	KmPC	Ideal	Passagem	Pen	Pontos	Col	PC	Tp	Trc	KmPC	Ideal	Passagem	Pen	Pontos	Col
1	Tmp	3	0.875	09:18:51	09:18:47	0	-3	25°	59	Tmp	112	4.100	13:04:16		0	+1800	23°
2	Tmp	5	3.706	09:23:16	09:25:19	0	+120	24°	60	Tmp	115	6.288	13:10:28		0	+1800	23°
3	Tmp	6	4.396	09:24:41	09:28:50	0	+246	24°	61	Tmp	117	7.265	13:12:00		0	+1800	23°
4	Tmp	9	1.332	09:30:11	09:31:55	0	+101	24°	62	Tmp	117	8.149	13:13:16		0	+1800	23°
5	Tmp	11	2.366	09:31:53	09:33:29	0	+93	24°	63	Tmp	118	10.030	13:15:50		0	+1800	23°
6	Tmp	12	3.599	09:35:32	09:37:11	0	+96	24°	64	Tmp	118	12.744	13:19:33		0	+1800	23°
7	Tmp	14	4.326	09:37:38	09:40:11	0	+150	24°	65	Tmp	121	0.603	13:20:46		0	+1800	23°
8	Tmp	16	5.226	09:40:01	09:43:36	0	+212	24°	66	Tmp	122	1.180	13:21:40		0	+1800	23°
9	Tmp	20	7.247	09:44:59	10:14:04	0	+900	24°	67	Tmp	126	0.583	13:32:47		0	+1800	23°
10	Tmp	20	8.875	09:47:56	10:17:05	0	+900	24°	68	Tmp	127	1.265	13:33:55		0	+1800	23°
11	Tmp	24	1.784	09:55:15	10:25:39	0	+1800	24°	69	Tmp	128	3.244	13:37:18		0	+1800	23°
12	Tmp	25	2.622	09:57:55	10:29:20	0	+1800	24°	70	Tmp	133	1.038	13:40:38		0	+1800	23°
13	Tmp	25	3.122	10:00:03	10:36:41	0	+1800	24°	71	Tmp	133	1.808	13:43:32		0	+1800	23°
14	Tmp	26	3.479	10:01:32	10:38:33	0	+1800	24°	72	Tmp	134	2.247	13:45:30		0	+1800	23°
15	Tmp	27	3.949	10:03:04	10:40:04	0	+1800	24°	73	Tmp	135	2.715	13:47:07		0	+1800	23°
16	Tmp	30	5.142	10:05:33	10:43:53	0	+1800	24°	74	Tmp	136	3.042	13:48:05		0	+1800	23°
17	Tmp	35	2.078	10:17:50		0	+1800	24°	75	Tmp	137	3.935	13:49:48		0	+1800	23°
18	Tmp	37	3.208	10:19:42		0	+1800	24°	76	Tmp	140	5.322	13:54:56		0	+1800	23°
19	Tmp	42	8.878	10:27:27		0	+1800	24°	77	Tmp	141	7.859	13:59:10		0	+1800	23°
20	Tmp	47	2.382	10:32:20		0	+1800	24°	78	Tmp	143	8.452	14:00:17		0	+1800	23°
21	Tmp	49	4.920	10:35:34		0	+1800	24°	79	Tmp	144	0.061	14:01:45		0	+1800	23°
22	Tmp	50	8.401	10:40:03		0	+1800	24°	80	Tmp	145	1.562	14:03:54		0	+1800	23°
23	Tmp	52	0.201	10:42:47		0	+1800	24°	81	Tmp	146	3.077	14:06:14		0	+1800	23°
24	Tmp	54	2.350	10:46:16		0	+1800	24°	82	Tmp	146	3.446	14:06:56		0	+1800	23°
25	Tmp	58	0.230	10:52:04		0	+1800	24°	83	Tmp	147	3.788	14:07:34		0	+1800	23°
26	Tmp	60	1.457	10:54:01		0	+1800	24°	84	Tmp	150	4.506	14:08:45		0	+1800	23°
27	Tmp	60	1.887	10:54:44		0	+1800	24°	85	Tmp	150	4.637	14:08:58		0	+1800	23°
28	Tmp	64	3.320	10:57:31		0	+1800	24°	86	Tmp	152	6.165	14:12:02		0	+1800	23°
29	Tmp	66	4.183	10:59:17		0	+1800	24°	87	Tmp	153	7.453	14:14:01		0	+1800	23°
30	Tmp	69	5.179	11:01:18		0	+1800	24°	88	Tmp	154	9.789	14:17:13		0	+1800	23°
31	Tmp	72	8.898	11:06:42		0	+1800	24°	89	Tmp	155	9.848	14:17:19		0	+1800	23°
32	Tmp	73	0.331	11:08:11		0	+1800	24°	90	Tmp	155	10.272	14:17:56		0	+1800	23°
33	Tmp	74	1.352	11:10:25		0	+1800	24°	Etapa B Num 270 Pen 0 PCZ 0 Total PP 91800 PG 0								
34	Tmp	75	1.883	11:11:36		0	+1800	24°	Num 270 A NC PG 0 B NC PG 0 Tot PG 0 Col. 23°								
35	Tmp	75	2.771	11:13:13		0	+1800	24°									
36	Tmp	75	3.774	11:15:02		0	+1800	24°									
37	Tmp	76	4.206	11:15:44		0	+1800	24°									
38	Tmp	76	5.470	11:17:41		0	+1800	24°									
39	Tmp	78	11.908	11:26:22		0	+1800	24°									

Etapa A		Num	270	Pen	0	PCZ	0	Total PP	55021	PG	0
40	Tmp	84	3.419	12:27:09		0	+1800	23°			
41	Tmp	87	5.618	12:30:28		0	+1800	23°			
42	Tmp	88	6.046	12:31:18		0	+1800	23°			
43	Tmp	89	7.837	12:33:47		0	+1800	23°			
44	Tmp	90	10.102	12:36:37		0	+1800	23°			
45	Tmp	92	0.434	12:39:26		0	+1800	23°			
46	Tmp	94	1.558	12:41:05		0	+1800	23°			
47	Tmp	95	4.014	12:44:24		0	+1800	23°			
48	Tmp	96	5.897	12:47:06		0	+1800	23°			
49	Tmp	100	6.628	12:48:32		0	+1800	23°			
50	Tmp	101	7.581	12:50:26		0	+1800	23°			
51	Tmp	104	8.731	12:52:25		0	+1800	23°			
52	Tmp	105	9.934	12:54:30		0	+1800	23°			
53	Tmp	106	10.213	12:55:01		0	+1800	23°			
54	Tmp	108	0.550	12:56:10		0	+1800	23°			
55	Tmp	110	2.679	13:00:51		0	+1800	23°			
56	Tmp	111	2.980	13:01:58		0	+1800	23°			
57	Tmp	112	3.472	13:02:52		0	+1800	23°			
58	Tmp	112	3.601	13:03:10		0	+1800	23°			



Moto Clube / Princesa Off Road / Zaitec

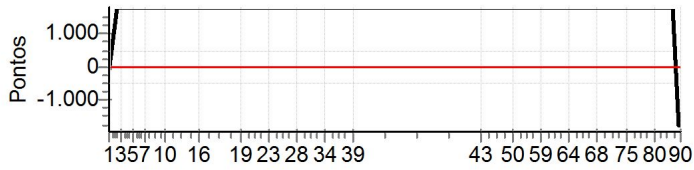
N u m	276	Equipe	276 / Maycon Aleksandro Silva / Maycon						
		Patrocinador	Racco Cosméticos						
		Cat / NL / Largada	NOVATO / 71 / 09:07:00	Cidade	Senhor do Bonfim	Xt-225			

PC	Tp	Trc	KmPC	Ideal	Passagem	Pen	Pontos	Col
1	Tmp	3	0.875	09:16:21	09:16:16	100	-106	26°
2	Tmp	5	3.706	09:20:46	10:04:14	0	+1800	26°
3	Tmp	6	4.396	09:22:11	10:06:56	0	+1800	26°
4	Tmp	9	1.332	09:27:41	10:09:30	0	+1800	26°
5	Tmp	11	2.366	09:29:23	10:11:06	0	+1800	26°
6	Tmp	12	3.599	09:33:02	10:15:27	0	+1800	26°
7	Tmp	14	4.326	09:35:08	10:19:10	0	+1800	26°
8	Tmp	16	5.226	09:37:31	10:22:52	0	+1800	26°
9	Tmp	20	7.247	09:42:29	10:27:33	0	+1800	26°
10	Tmp	20	8.875	09:45:26	10:30:26	0	+1800	26°
11	Tmp	24	1.784	09:52:45	10:34:03	0	+1800	26°
12	Tmp	25	2.622	09:55:25	10:39:21	0	+1800	26°
13	Tmp	25	3.122	09:57:33	10:43:57	0	+1800	26°
14	Tmp	26	3.479	09:59:02	10:45:46	0	+1800	26°
15	Tmp	27	3.949	10:00:34	10:47:44	0	+1800	26°
16	Tmp	30	5.142	10:03:03	10:51:02	0	+1800	26°
17	Tmp	35	2.078	10:15:20	11:05:05	0	+1800	26°
18	Tmp	37	3.208	10:17:12	11:07:03	0	+1800	26°
19	Tmp	42	8.878	10:24:57		0	+1800	26°
20	Tmp	47	2.382	10:29:50		0	+1800	26°
21	Tmp	49	4.920	10:33:04		0	+1800	26°
22	Tmp	50	8.401	10:37:33		0	+1800	26°
23	Tmp	52	0.201	10:40:17		0	+1800	26°
24	Tmp	54	2.350	10:43:46		0	+1800	26°
25	Tmp	58	0.230	10:49:34		0	+1800	26°
26	Tmp	60	1.457	10:51:31		0	+1800	26°
27	Tmp	60	1.887	10:52:14		0	+1800	26°
28	Tmp	64	3.320	10:55:01		0	+1800	26°
29	Tmp	66	4.183	10:56:47		0	+1800	26°
30	Tmp	69	5.179	10:58:48		0	+1800	26°
31	Tmp	72	8.898	11:04:12		0	+1800	26°
32	Tmp	73	0.331	11:05:41		0	+1800	26°
33	Tmp	74	1.352	11:07:55		0	+1800	26°
34	Tmp	75	1.883	11:09:06		0	+1800	26°
35	Tmp	75	2.771	11:10:43		0	+1800	26°
36	Tmp	75	3.774	11:12:32		0	+1800	26°
37	Tmp	76	4.206	11:13:14		0	+1800	26°
38	Tmp	76	5.470	11:15:11		0	+1800	26°
39	Tmp	78	11.908	11:23:52		0	+1800	26°

PC	Tp	Trc	KmPC	Ideal	Passagem	Pen	Pontos	Col
59	Tmp	112	4.100	13:01:46		0	+1800	25°
60	Tmp	115	6.288	13:07:58		0	+1800	25°
61	Tmp	117	7.265	13:09:30		0	+1800	25°
62	Tmp	117	8.149	13:10:46		0	+1800	25°
63	Tmp	118	10.030	13:13:20		0	+1800	25°
64	Tmp	118	12.744	13:17:03		0	+1800	25°
65	Tmp	121	0.603	13:18:16		0	+1800	25°
66	Tmp	122	1.180	13:19:10		0	+1800	25°
67	Tmp	126	0.583	13:30:17		0	+1800	25°
68	Tmp	127	1.265	13:31:25		0	+1800	25°
69	Tmp	128	3.244	13:34:48		0	+1800	25°
70	Tmp	133	1.038	13:38:08		0	+1800	25°
71	Tmp	133	1.808	13:41:02		0	+1800	25°
72	Tmp	134	2.247	13:43:00		0	+1800	25°
73	Tmp	135	2.715	13:44:37		0	+1800	25°
74	Tmp	136	3.042	13:45:35		0	+1800	25°
75	Tmp	137	3.935	13:47:18		0	+1800	25°
76	Tmp	140	5.322	13:52:26		0	+1800	25°
77	Tmp	141	7.859	13:56:40		0	+1800	25°
78	Tmp	143	8.452	13:57:47		0	+1800	25°
79	Tmp	144	0.061	13:59:15		0	+1800	25°
80	Tmp	145	1.562	14:01:24		0	+1800	25°
81	Tmp	146	3.077	14:03:44		0	+1800	25°
82	Tmp	146	3.446	14:04:26		0	+1800	25°
83	Tmp	147	3.788	14:05:04		0	+1800	25°
84	Tmp	150	4.506	14:06:15		0	+1800	25°
85	Tmp	150	4.637	14:06:28		0	+1800	25°
86	Tmp	152	6.165	14:09:32		0	+1800	25°
87	Tmp	153	7.453	14:11:31		0	+1800	25°
88	Tmp	154	9.789	14:14:43	09:19:17	0	-1800	25°
89	Tmp	155	9.848	14:14:49	09:19:25	0	-1800	25°
90	Tmp	155	10.272	14:15:26	09:20:13	0	-1800	25°

Etapa B	Num 276	Pen 0	PCZ 0	Total PP 91800	PG 0
----------------	----------------	--------------	--------------	-----------------------	-------------

Num 276	A NC	PG 0	B NC	PG 0	Tot PG 0	Col. 26°
----------------	-------------	-------------	-------------	-------------	-----------------	-----------------



Moto Clube / Princesa Off Road / Zaitec

Etapa A		Num	276	Pen	100	PCZ	0	Total PP	68506	PG	0
40	Tmp	84	3.419	12:24:39		0	+1800	25°			
41	Tmp	87	5.618	12:27:58		0	+1800	25°			
42	Tmp	88	6.046	12:28:48		0	+1800	25°			
43	Tmp	89	7.837	12:31:17		0	+1800	25°			
44	Tmp	90	10.102	12:34:07		0	+1800	25°			
45	Tmp	92	0.434	12:36:56		0	+1800	25°			
46	Tmp	94	1.558	12:38:35		0	+1800	25°			
47	Tmp	95	4.014	12:41:54		0	+1800	25°			
48	Tmp	96	5.897	12:44:36		0	+1800	25°			
49	Tmp	100	6.628	12:46:02		0	+1800	25°			
50	Tmp	101	7.581	12:47:56		0	+1800	25°			
51	Tmp	104	8.731	12:49:55		0	+1800	25°			
52	Tmp	105	9.934	12:52:00		0	+1800	25°			
53	Tmp	106	10.213	12:52:31		0	+1800	25°			
54	Tmp	108	0.550	12:53:40		0	+1800	25°			
55	Tmp	110	2.679	12:58:21		0	+1800	25°			
56	Tmp	111	2.980	12:59:28		0	+1800	25°			
57	Tmp	112	3.472	13:00:22		0	+1800	25°			
58	Tmp	112	3.601	13:00:40		0	+1800	25°			

N u m	279	Equipe		279 / Hugemberg Alves Passos / Hugo														
		Patrocinador																
		Cat / NL / Largada		NOVATO / 67 / 09:05:00					Cidade			Senhor do Bonfim			Yamaha Wr 250			

PC	Tp	Trc	KmPC	Ideal	Passagem	Pen	Pontos	Col	PC	Tp	Trc	KmPC	Ideal	Passagem	Pen	Pontos	Col						
1	Tmp	3	0.875	09:14:21	09:09:00	0	-1800	23°	59	Tmp	112	4.100	12:59:46	13:11:54	0	+725	16°						
2	Tmp	5	3.706	09:18:46	09:14:01	0	-846	23°	60	Tmp	115	6.288	13:05:58		0	+1800	16°						
3	Tmp	6	4.396	09:20:11	09:18:02	0	-378	23°	61	Tmp	117	7.265	13:07:30	13:21:52	0	+859	16°						
4	Tmp	9	1.332	09:25:41	09:27:07	0	+83	23°	62	Tmp	117	8.149	13:08:46	13:22:58	0	+849	16°						
5	Tmp	11	2.366	09:27:23	09:28:54	0	+88	23°	63	Tmp	118	10.030	13:11:20	13:25:06	0	+823	16°						
6	Tmp	12	3.599	09:31:02	09:32:31	0	+86	23°	64	Tmp	118	12.744	13:15:03	13:27:29	0	+743	16°						
7	Tmp	14	4.326	09:33:08	09:35:02	0	+111	23°	65	Tmp	121	0.603	13:16:16	13:28:49	0	+750	16°						
8	Tmp	16	5.226	09:35:31	09:37:43	0	+129	22°	66	Tmp	122	1.180	13:17:10	13:29:49	0	+756	16°						
9	Tmp	20	7.247	09:40:29	09:41:55	0	+83	18°	67	Tmp	126	0.583	13:28:17	13:37:38	0	+558	16°						
10	Tmp	20	8.875	09:43:26	09:44:42	0	+73	18°	68	Tmp	127	1.265	13:29:25		0	+1800	16°						
11	Tmp	24	1.784	09:50:45	09:48:18	0	-432	18°	69	Tmp	128	3.244	13:32:48		0	+1800	17°						
12	Tmp	25	2.622	09:53:25	09:52:37	0	-135	18°	70	Tmp	133	1.038	13:36:08		0	+1800	17°						
13	Tmp	25	3.122	09:55:33	09:57:29	0	+113	17°	71	Tmp	133	1.808	13:39:02		0	+1800	17°						
14	Tmp	26	3.479	09:57:02	10:00:01	0	+176	17°	72	Tmp	134	2.247	13:41:00		0	+1800	17°						
15	Tmp	27	3.949	09:58:34	10:01:15	0	+158	17°	73	Tmp	135	2.715	13:42:37		0	+1800	17°						
16	Tmp	30	5.142	10:01:03	10:04:50	0	+224	17°	74	Tmp	136	3.042	13:43:35		0	+1800	17°						
17	Tmp	35	2.078	10:13:20	10:14:56	0	+93	16°	75	Tmp	137	3.935	13:45:18		0	+1800	17°						
18	Tmp	37	3.208	10:15:12	10:16:42	0	+87	14°	76	Tmp	140	5.322	13:50:26		0	+1800	17°						
19	Tmp	42	8.878	10:22:57	10:24:24	0	+84	14°	77	Tmp	141	7.859	13:54:40		0	+1800	17°						
20	Tmp	47	2.382	10:27:50	10:31:37	0	+224	14°	78	Tmp	143	8.452	13:55:47		0	+1800	17°						
21	Tmp	49	4.920	10:31:04	10:34:11	0	+184	14°	79	Tmp	144	0.061	13:57:15	14:23:53	0	+900	17°						
22	Tmp	50	8.401	10:35:33	10:37:28	0	+112	13°	80	Tmp	145	1.562	13:59:24	14:26:29	0	+900	17°						
23	Tmp	52	0.201	10:38:17	10:40:06	0	+106	13°	81	Tmp	146	3.077	14:01:44	14:29:10	0	+900	17°						
24	Tmp	54	2.350	10:41:46	10:43:28	0	+99	12°	82	Tmp	146	3.446	14:02:26	14:30:21	0	+900	17°						
25	Tmp	58	0.230	10:47:34	10:49:02	0	+85	12°	83	Tmp	147	3.788	14:03:04	14:31:02	0	+900	17°						
26	Tmp	60	1.457	10:49:31	10:50:55	0	+81	12°	84	Tmp	150	4.506	14:04:15		0	+1800	17°						
27	Tmp	60	1.887	10:50:14	10:51:29	0	+72	12°	85	Tmp	150	4.637	14:04:28	14:32:16	0	+900	17°						
28	Tmp	64	3.320	10:53:01	10:54:28	0	+84	12°	86	Tmp	152	6.165	14:07:32	14:35:34	0	+900	17°						
29	Tmp	66	4.183	10:54:47	10:56:25	0	+95	12°	87	Tmp	153	7.453	14:09:31	14:37:49	0	+900	17°						
30	Tmp	69	5.179	10:56:48	10:58:20	0	+89	12°	88	Tmp	154	9.789	14:12:43		0	+1800	17°						
31	Tmp	72	8.898	11:02:12	11:03:55	0	+100	12°	89	Tmp	155	9.848	14:12:49	14:40:29	0	+900	17°						
32	Tmp	73	0.331	11:03:41	11:05:33	0	+109	12°	90	Tmp	155	10.272	14:13:26	14:41:03	0	+900	17°						
33	Tmp	74	1.352	11:05:55	11:07:45	0	+107	12°	Etapa B									Num 279	Pen 0	PCZ 0	Total PP 47912	PG 4	
34	Tmp	75	1.883	11:07:06	11:08:51	0	+102	12°	Num 279									A 10°	PG 11	B 17°	PG 4	Tot PG 15	Col. 15°
35	Tmp	75	2.771	11:08:43	11:10:26	0	+100	12°															
36	Tmp	75	3.774	11:10:32	11:12:06	0	+91	11°	Etapa A									Num 279	Pen 0	PCZ 0	Total PP 7283	PG 11	
37	Tmp	76	4.206	11:11:14	11:12:47	0	+90	10°	40	Tmp	84	3.419	12:22:39	12:25:47	0	+185	17°						
38	Tmp	76	5.470	11:13:11	11:14:41	0	+87	10°	41	Tmp	87	5.618	12:25:58	12:29:13	0	+192	16°						
39	Tmp	78	11.908	11:21:52	11:23:22	0	+87	10°	42	Tmp	88	6.046	12:26:48	12:30:17	0	+206	16°						
									43	Tmp	89	7.837	12:29:17	12:32:04	0	+164	16°						
									44	Tmp	90	10.102	12:32:07	12:39:08	0	+418	16°						
									45	Tmp	92	0.434	12:34:56	12:41:50	0	+411	16°						
									46	Tmp	94	1.558	12:36:35	12:43:05	0	+387	16°						
									47	Tmp	95	4.014	12:39:54	12:45:51	0	+354	16°						
									48	Tmp	96	5.897	12:42:36	12:48:07	0	+328	16°						
									49	Tmp	100	6.628	12:44:02	12:49:22	0	+317	16°						
									50	Tmp	101	7.581	12:45:56	12:50:51	0	+292	16°						
									51	Tmp	104	8.731	12:47:55	12:53:04	0	+306	16°						
									52	Tmp	105	9.934	12:50:00	12:55:19	0	+316	16°						
									53	Tmp	106	10.213	12:50:31	12:59:34	0	+540	16°						
									54	Tmp	108	0.550	12:51:40	13:00:54	0	+551	16°						
									55	Tmp	110	2.679	12:56:21	13:06:55	0	+631	16°						
									56	Tmp	111	2.980	12:57:28	13:08:19	0	+648	16°						
									57	Tmp	112	3.472	12:58:22	13:09:38	0	+673	16°						
									58	Tmp	112	3.601	12:58:40	13:10:53	0	+730	16°						

Moto Clube / Princesa Off Road / Zaitec

N u m	291	Equipe	291 / Hugo A.santos / Huguinho						
		Patrocinador	Jacoferro						
		Cat / NL / Largada	NOVATO / 74 / 09:08:30	Cidade	Jacobina	Xtz			

PC	Tp	Trc	KmPC	Ideal	Passagem	Pen	Pontos	Col	PC	Tp	Trc	KmPC	Ideal	Passagem	Pen	Pontos	Col
1	Tmp	3	0.875	09:17:51	09:16:45	0	-189	22°	59	Tmp	112	4.100	13:03:16	13:33:59	0	+1800	19°
2	Tmp	5	3.706	09:22:16	09:25:13	0	+174	20°	60	Tmp	115	6.288	13:09:28		0	+1800	19°
3	Tmp	6	4.396	09:23:41	09:31:59	0	+495	21°	61	Tmp	117	7.265	13:11:00		0	+1800	19°
4	Tmp	9	1.332	09:29:11	09:34:48	0	+334	21°	62	Tmp	117	8.149	13:12:16		0	+1800	19°
5	Tmp	11	2.366	09:30:53	09:36:45	0	+349	21°	63	Tmp	118	10.030	13:14:50	14:04:14	0	+1800	19°
6	Tmp	12	3.599	09:34:32	09:41:11	0	+396	21°	64	Tmp	118	12.744	13:18:33	14:07:53	0	+1800	19°
7	Tmp	14	4.326	09:36:38	09:45:06	0	+505	21°	65	Tmp	121	0.603	13:19:46	14:12:37	0	+1800	19°
8	Tmp	16	5.226	09:39:01	09:49:04	0	+600	21°	66	Tmp	122	1.180	13:20:40	14:14:35	0	+1800	19°
9	Tmp	20	7.247	09:43:59	10:02:05	0	+900	22°	67	Tmp	126	0.583	13:31:47	14:27:47	0	+1800	19°
10	Tmp	20	8.875	09:46:56	10:05:36	0	+900	22°	68	Tmp	127	1.265	13:32:55	14:29:34	0	+1800	19°
11	Tmp	24	1.784	09:54:15	10:13:19	0	+900	22°	69	Tmp	128	3.244	13:36:18	14:33:48	0	+1800	19°
12	Tmp	25	2.622	09:56:55	10:19:23	0	+900	22°	70	Tmp	133	1.038	13:39:38	14:37:00	0	+1800	19°
13	Tmp	25	3.122	09:59:03	10:31:18	0	+1800	23°	71	Tmp	133	1.808	13:42:32	14:42:15	0	+1800	19°
14	Tmp	26	3.479	10:00:32	10:33:49	0	+1800	23°	72	Tmp	134	2.247	13:44:30	14:45:17	0	+1800	19°
15	Tmp	27	3.949	10:02:04	10:35:23	0	+1800	23°	73	Tmp	135	2.715	13:46:07	14:49:47	0	+1800	19°
16	Tmp	30	5.142	10:04:33	10:39:42	0	+1800	23°	74	Tmp	136	3.042	13:47:05	14:50:48	0	+1800	19°
17	Tmp	35	2.078	10:16:50	10:33:16	0	+900	22°	75	Tmp	137	3.935	13:48:48	14:52:43	0	+1800	19°
18	Tmp	37	3.208	10:18:42	10:35:21	0	+900	22°	76	Tmp	140	5.322	13:53:56	14:54:53	0	+1800	19°
19	Tmp	42	8.878	10:26:27	10:44:24	0	+900	22°	77	Tmp	141	7.859	13:58:10	14:59:03	0	+1800	19°
20	Tmp	47	2.382	10:31:20	11:24:26	0	+1800	22°	78	Tmp	143	8.452	13:59:17	15:00:36	0	+1800	19°
21	Tmp	49	4.920	10:34:34	11:27:37	0	+1800	22°	79	Tmp	144	0.061	14:00:45	15:03:09	0	+1800	19°
22	Tmp	50	8.401	10:39:03	10:56:41	0	+900	22°	80	Tmp	145	1.562	14:02:54	15:06:06	0	+1800	19°
23	Tmp	52	0.201	10:41:47	10:59:38	0	+900	22°	81	Tmp	146	3.077	14:05:14	15:08:39	0	+1800	19°
24	Tmp	54	2.350	10:45:16	11:04:04	0	+900	22°	82	Tmp	146	3.446	14:05:56	15:09:52	0	+1800	19°
25	Tmp	58	0.230	10:51:04	11:53:15	0	+1800	22°	83	Tmp	147	3.788	14:06:34	15:10:32	0	+1800	19°
26	Tmp	60	1.457	10:53:01	11:07:54	0	+890	22°	84	Tmp	150	4.506	14:07:45		0	+1800	19°
27	Tmp	60	1.887	10:53:44	11:08:36	0	+889	22°	85	Tmp	150	4.637	14:07:58	15:11:50	0	+1800	19°
28	Tmp	64	3.320	10:56:31	11:19:37	0	+900	22°	86	Tmp	152	6.165	14:11:02	15:14:47	0	+1800	19°
29	Tmp	66	4.183	10:58:17	11:08:45	0	+625	22°	87	Tmp	153	7.453	14:13:01	15:16:49	0	+1800	19°
30	Tmp	69	5.179	11:00:18	11:27:11	0	+900	22°	88	Tmp	154	9.789	14:16:13		0	+1800	19°
31	Tmp	72	8.898	11:05:42		0	+1800	22°	89	Tmp	155	9.848	14:16:19	15:19:42	0	+1800	19°
32	Tmp	73	0.331	11:07:11		0	+1800	22°	90	Tmp	155	10.272	14:16:56	15:20:17	0	+1800	19°
33	Tmp	74	1.352	11:09:25		0	+1800	22°	Etapa B Num 291 Pen 0 PCZ 0 Total PP 75773 PG 2								
34	Tmp	75	1.883	11:10:36		0	+1800	22°	Num 291 A 22° PG 0 B 19° PG 2 Tot PG 2 Col. 21°								
35	Tmp	75	2.771	11:12:13		0	+1800	22°									
36	Tmp	75	3.774	11:14:02		0	+1800	22°									
37	Tmp	76	4.206	11:14:44		0	+1800	22°									
38	Tmp	76	5.470	11:16:41		0	+1800	22°									
39	Tmp	78	11.908	11:25:22	12:08:22	0	+1800	22°									

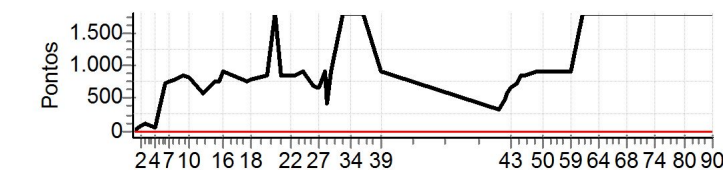
Etapa A	Num	291	Pen	0	PCZ	0	Total PP	45046	PG	0
40	Tmp	84	3.419	12:26:09	12:35:04	0	+532	19°		
41	Tmp	87	5.618	12:29:28	12:40:55	0	+684	19°		
42	Tmp	88	6.046	12:30:18	12:43:30	0	+789	18°		
43	Tmp	89	7.837	12:32:47	12:47:18	0	+868	19°		
44	Tmp	90	10.102	12:35:37	12:51:11	0	+900	19°		
45	Tmp	92	0.434	12:38:26	12:56:21	0	+900	19°		
46	Tmp	94	1.558	12:40:05	12:57:58	0	+900	19°		
47	Tmp	95	4.014	12:43:24	13:01:50	0	+900	19°		
48	Tmp	96	5.897	12:46:06	13:04:42	0	+900	19°		
49	Tmp	100	6.628	12:47:32	13:08:28	0	+900	19°		
50	Tmp	101	7.581	12:49:26	13:10:41	0	+900	19°		
51	Tmp	104	8.731	12:51:25	13:17:06	0	+900	19°		
52	Tmp	105	9.934	12:53:30	13:20:15	0	+900	19°		
53	Tmp	106	10.213	12:54:01	13:21:21	0	+900	19°		
54	Tmp	108	0.550	12:55:10	13:23:16	0	+900	19°		
55	Tmp	110	2.679	12:59:51	13:29:30	0	+900	19°		
56	Tmp	111	2.980	13:00:58	13:30:45	0	+900	19°		
57	Tmp	112	3.472	13:01:52	13:32:03	0	+1800	19°		
58	Tmp	112	3.601	13:02:10	13:32:45	0	+1800	19°		

Moto Clube / Princesa Off Road / Zaitec

N u m	292	Equipe	292 / Inaldo Firmino da Silva Olivei / Borrachão						
		Patrocinador	Panificadora São Sebastião						
		Cat / NL / Largada	NOVATO / 81 / 09:12:00	Cidade	Senhor do Bonfim		Ttr-230		

PC	Tp	Trc	KmPC	Ideal	Passagem	Pen	Pontos	Col	PC	Tp	Trc	KmPC	Ideal	Passagem	Pen	Pontos	Col										
1	Tmp	3	0.875	09:21:21	09:21:16	0	-6	16°	59	Tmp	112	4.100	13:06:46	13:33:59	0	+900	18°										
2	Tmp	5	3.706	09:25:46	09:27:05	0	+76	11°	60	Tmp	115	6.288	13:12:58		0	+1800	18°										
3	Tmp	6	4.396	09:27:11	09:29:02	0	+108	11°	61	Tmp	117	7.265	13:14:30		0	+1800	18°										
4	Tmp	9	1.332	09:32:41	09:33:27	0	+43	12°	62	Tmp	117	8.149	13:15:46		0	+1800	18°										
5	Tmp	11	2.366	09:34:23	09:39:51	0	+325	16°	63	Tmp	118	10.030	13:18:20	14:04:14	0	+1800	18°										
6	Tmp	12	3.599	09:38:02	09:50:02	0	+717	18°	64	Tmp	118	12.744	13:22:03	14:07:53	0	+1800	18°										
7	Tmp	14	4.326	09:40:08	09:52:40	0	+749	19°	65	Tmp	121	0.603	13:23:16	14:12:37	0	+1800	18°										
8	Tmp	16	5.226	09:42:31	09:55:48	0	+794	19°	66	Tmp	122	1.180	13:24:10	14:14:35	0	+1800	18°										
9	Tmp	20	7.247	09:47:29	10:01:28	0	+836	19°	67	Tmp	126	0.583	13:35:17	14:27:47	0	+1800	18°										
10	Tmp	20	8.875	09:50:26	10:04:13	0	+824	19°	68	Tmp	127	1.265	13:36:25	14:29:34	0	+1800	18°										
11	Tmp	24	1.784	09:57:45	10:07:15	0	+567	19°	69	Tmp	128	3.244	13:39:48	14:33:48	0	+1800	18°										
12	Tmp	25	2.622	10:00:25	10:11:26	0	+658	19°	70	Tmp	133	1.038	13:43:08	14:37:00	0	+1800	18°										
13	Tmp	25	3.122	10:02:33	10:14:52	0	+736	19°	71	Tmp	133	1.808	13:46:02	14:42:15	0	+1800	18°										
14	Tmp	26	3.479	10:04:02	10:16:40	0	+755	19°	72	Tmp	134	2.247	13:48:00	14:45:17	0	+1800	18°										
15	Tmp	27	3.949	10:05:34	10:18:29	0	+772	19°	73	Tmp	135	2.715	13:49:37	14:49:47	0	+1800	18°										
16	Tmp	30	5.142	10:08:03	10:25:59	0	+900	19°	74	Tmp	136	3.042	13:50:35	14:50:48	0	+1800	18°										
17	Tmp	35	2.078	10:20:20	10:33:16	0	+773	19°	75	Tmp	137	3.935	13:52:18	14:52:43	0	+1800	18°										
18	Tmp	37	3.208	10:22:12	10:35:21	0	+786	19°	76	Tmp	140	5.322	13:57:26	14:54:53	0	+1800	18°										
19	Tmp	42	8.878	10:29:57	10:44:24	0	+864	19°	77	Tmp	141	7.859	14:01:40	14:59:03	0	+1800	18°										
20	Tmp	47	2.382	10:34:50		0	+1800	19°	78	Tmp	143	8.452	14:02:47	15:00:36	0	+1800	18°										
21	Tmp	49	4.920	10:38:04	10:52:13	0	+846	19°	79	Tmp	144	0.061	14:04:15	15:03:09	0	+1800	18°										
22	Tmp	50	8.401	10:42:33	10:56:41	0	+845	19°	80	Tmp	145	1.562	14:06:24	15:06:06	0	+1800	18°										
23	Tmp	52	0.201	10:45:17	10:59:38	0	+858	19°	81	Tmp	146	3.077	14:08:44	15:08:39	0	+1800	18°										
24	Tmp	54	2.350	10:48:46	11:04:04	0	+900	19°	82	Tmp	146	3.446	14:09:26	15:09:52	0	+1800	18°										
25	Tmp	58	0.230	10:54:34	11:06:06	0	+689	19°	83	Tmp	147	3.788	14:10:04	15:10:32	0	+1800	18°										
26	Tmp	60	1.457	10:56:31	11:07:54	0	+680	19°	84	Tmp	150	4.506	14:11:15		0	+1800	18°										
27	Tmp	60	1.887	10:57:14	11:08:36	0	+679	19°	85	Tmp	150	4.637	14:11:28	15:11:50	0	+1800	18°										
28	Tmp	64	3.320	11:00:01	11:19:37	0	+900	19°	86	Tmp	152	6.165	14:14:32	15:14:47	0	+1800	18°										
29	Tmp	66	4.183	11:01:47	11:08:45	0	+415	19°	87	Tmp	153	7.453	14:16:31	15:16:49	0	+1800	18°										
30	Tmp	69	5.179	11:03:48	11:27:11	0	+900	19°	88	Tmp	154	9.789	14:19:43		0	+1800	18°										
31	Tmp	72	8.898	11:09:12		0	+1800	19°	89	Tmp	155	9.848	14:19:49	15:19:42	0	+1800	18°										
32	Tmp	73	0.331	11:10:41		0	+1800	19°	90	Tmp	155	10.272	14:20:26	15:20:17	0	+1800	18°										
33	Tmp	74	1.352	11:12:55		0	+1800	19°	Etapa B									Num	292	Pen	0	PCZ	0	Total PP	71969	PG	3
34	Tmp	75	1.883	11:14:06		0	+1800	19°	Num 292 A 20° PG 1 B 18° PG 3 Tot PG 4 Col. 20°																		
35	Tmp	75	2.771	11:15:43		0	+1800	20°																			
36	Tmp	75	3.774	11:17:32		0	+1800	20°																			
37	Tmp	76	4.206	11:18:14		0	+1800	20°																			
38	Tmp	76	5.470	11:20:11		0	+1800	20°																			
39	Tmp	78	11.908	11:28:52	11:56:42	0	+900	20°																			

Etapa A	Num	292	Pen	0	PCZ	0	Total PP	36101	PG	1
40	Tmp	84	3.419	12:29:39	12:35:04	0	+322	18°		
41	Tmp	87	5.618	12:32:58	12:40:55	0	+474	17°		
42	Tmp	88	6.046	12:33:48	12:43:30	0	+579	17°		
43	Tmp	89	7.837	12:36:17	12:47:18	0	+658	17°		
44	Tmp	90	10.102	12:39:07	12:51:11	0	+721	17°		
45	Tmp	92	0.434	12:41:56	12:56:21	0	+862	17°		
46	Tmp	94	1.558	12:43:35	12:57:58	0	+860	17°		
47	Tmp	95	4.014	12:46:54	13:01:50	0	+893	17°		
48	Tmp	96	5.897	12:49:36	13:04:42	0	+900	18°		
49	Tmp	100	6.628	12:51:02	13:08:28	0	+900	18°		
50	Tmp	101	7.581	12:52:56	13:10:41	0	+900	18°		
51	Tmp	104	8.731	12:54:55	13:17:06	0	+900	18°		
52	Tmp	105	9.934	12:57:00	13:20:15	0	+900	18°		
53	Tmp	106	10.213	12:57:31	13:21:21	0	+900	18°		
54	Tmp	108	0.550	12:58:40	13:23:16	0	+900	18°		
55	Tmp	110	2.679	13:03:21	13:29:30	0	+900	18°		
56	Tmp	111	2.980	13:04:28	13:30:45	0	+900	18°		
57	Tmp	112	3.472	13:05:22	13:32:03	0	+900	18°		
58	Tmp	112	3.601	13:05:40	13:32:45	0	+900	18°		



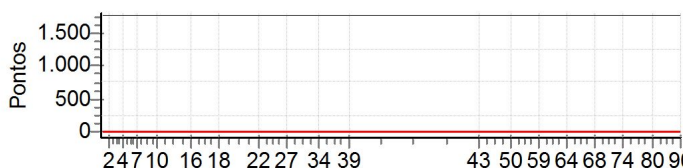
Moto Clube / Princesa Off Road / Zaitec

N u m	296	Equipe	296 / Jones Duranstrindade / Jones					
		Patrocinador	Nova Schin, Tac, Nampy					
		Cat / NL / Largada	NOVATO / 78 / 09:10:30	Cidade	Senhor do Bonfim	Honda Crf-230		

PC	Tp	Trc	KmPC	Ideal	Passagem	Pen	Pontos	Col	PC	Tp	Trc	KmPC	Ideal	Passagem	Pen	Pontos	Col														
1	Tmp	3	0.875	09:19:51		0	+1800	27°	59	Tmp	112	4.100	13:05:16		0	+1800	22°														
2	Tmp	5	3.706	09:24:16		0	+1800	27°	60	Tmp	115	6.288	13:11:28		0	+1800	22°														
3	Tmp	6	4.396	09:25:41		0	+1800	27°	61	Tmp	117	7.265	13:13:00		0	+1800	22°														
4	Tmp	9	1.332	09:31:11		0	+1800	27°	62	Tmp	117	8.149	13:14:16		0	+1800	22°														
5	Tmp	11	2.366	09:32:53		0	+1800	27°	63	Tmp	118	10.030	13:16:50		0	+1800	22°														
6	Tmp	12	3.599	09:36:32		0	+1800	27°	64	Tmp	118	12.744	13:20:33		0	+1800	22°														
7	Tmp	14	4.326	09:38:38		0	+1800	27°	65	Tmp	121	0.603	13:21:46		0	+1800	22°														
8	Tmp	16	5.226	09:41:01		0	+1800	27°	66	Tmp	122	1.180	13:22:40		0	+1800	22°														
9	Tmp	20	7.247	09:45:59		0	+1800	27°	67	Tmp	126	0.583	13:33:47		0	+1800	22°														
10	Tmp	20	8.875	09:48:56		0	+1800	27°	68	Tmp	127	1.265	13:34:55		0	+1800	22°														
11	Tmp	24	1.784	09:56:15		0	+1800	27°	69	Tmp	128	3.244	13:38:18		0	+1800	22°														
12	Tmp	25	2.622	09:58:55		0	+1800	27°	70	Tmp	133	1.038	13:41:38		0	+1800	22°														
13	Tmp	25	3.122	10:01:03		0	+1800	27°	71	Tmp	133	1.808	13:44:32		0	+1800	22°														
14	Tmp	26	3.479	10:02:32		0	+1800	27°	72	Tmp	134	2.247	13:46:30		0	+1800	22°														
15	Tmp	27	3.949	10:04:04		0	+1800	27°	73	Tmp	135	2.715	13:48:07		0	+1800	22°														
16	Tmp	30	5.142	10:06:33		0	+1800	27°	74	Tmp	136	3.042	13:49:05		0	+1800	22°														
17	Tmp	35	2.078	10:18:50		0	+1800	27°	75	Tmp	137	3.935	13:50:48		0	+1800	22°														
18	Tmp	37	3.208	10:20:42		0	+1800	27°	76	Tmp	140	5.322	13:55:56		0	+1800	22°														
19	Tmp	42	8.878	10:28:27		0	+1800	27°	77	Tmp	141	7.859	14:00:10		0	+1800	22°														
20	Tmp	47	2.382	10:33:20		0	+1800	27°	78	Tmp	143	8.452	14:01:17		0	+1800	22°														
21	Tmp	49	4.920	10:36:34		0	+1800	27°	79	Tmp	144	0.061	14:02:45		0	+1800	22°														
22	Tmp	50	8.401	10:41:03		0	+1800	27°	80	Tmp	145	1.562	14:04:54		0	+1800	22°														
23	Tmp	52	0.201	10:43:47		0	+1800	27°	81	Tmp	146	3.077	14:07:14		0	+1800	22°														
24	Tmp	54	2.350	10:47:16		0	+1800	27°	82	Tmp	146	3.446	14:07:56		0	+1800	22°														
25	Tmp	58	0.230	10:53:04		0	+1800	27°	83	Tmp	147	3.788	14:08:34		0	+1800	22°														
26	Tmp	60	1.457	10:55:01		0	+1800	27°	84	Tmp	150	4.506	14:09:45		0	+1800	22°														
27	Tmp	60	1.887	10:55:44		0	+1800	27°	85	Tmp	150	4.637	14:09:58		0	+1800	22°														
28	Tmp	64	3.320	10:58:31		0	+1800	27°	86	Tmp	152	6.165	14:13:02		0	+1800	22°														
29	Tmp	66	4.183	11:00:17		0	+1800	27°	87	Tmp	153	7.453	14:15:01		0	+1800	22°														
30	Tmp	69	5.179	11:02:18		0	+1800	27°	88	Tmp	154	9.789	14:18:13		0	+1800	22°														
31	Tmp	72	8.898	11:07:42		0	+1800	27°	89	Tmp	155	9.848	14:18:19		0	+1800	22°														
32	Tmp	73	0.331	11:09:11		0	+1800	27°	90	Tmp	155	10.272	14:18:56		0	+1800	22°														
33	Tmp	74	1.352	11:11:25		0	+1800	27°	Etapa B									Num	296	Pen	0	PCZ	0	Total PP	91800	PG	0				
34	Tmp	75	1.883	11:12:36		0	+1800	27°										Num	296	A	NC	PG	0	B	NC	PG	0	Tot PG	0	Col.	27°
35	Tmp	75	2.771	11:14:13		0	+1800	27°																							
36	Tmp	75	3.774	11:16:02		0	+1800	27°																							
37	Tmp	76	4.206	11:16:44		0	+1800	27°																							
38	Tmp	76	5.470	11:18:41		0	+1800	27°																							
39	Tmp	78	11.908	11:27:22		0	+1800	27°																							
Etapa A									Num	296	Pen	0	PCZ	0	Total PP	70200	PG	0													
40	Tmp	84	3.419	12:28:09		0	+1800	22°																							
41	Tmp	87	5.618	12:31:28		0	+1800	22°																							
42	Tmp	88	6.046	12:32:18		0	+1800	22°																							
43	Tmp	89	7.837	12:34:47		0	+1800	22°																							
44	Tmp	90	10.102	12:37:37		0	+1800	22°																							
45	Tmp	92	0.434	12:40:26		0	+1800	22°																							
46	Tmp	94	1.558	12:42:05		0	+1800	22°																							
47	Tmp	95	4.014	12:45:24		0	+1800	22°																							
48	Tmp	96	5.897	12:48:06		0	+1800	22°																							
49	Tmp	100	6.628	12:49:32		0	+1800	22°																							
50	Tmp	101	7.581	12:51:26		0	+1800	22°																							
51	Tmp	104	8.731	12:53:25		0	+1800	22°																							
52	Tmp	105	9.934	12:55:30		0	+1800	22°																							
53	Tmp	106	10.213	12:56:01		0	+1800	22°																							
54	Tmp	108	0.550	12:57:10		0	+1800	22°																							
55	Tmp	110	2.679	13:01:51		0	+1800	22°																							
56	Tmp	111	2.980	13:02:58		0	+1800	22°																							
57	Tmp	112	3.472	13:03:52		0	+1800	22°																							
58	Tmp	112	3.601	13:04:10		0	+1800	22°																							

Etapa B	Num	296	Pen	0	PCZ	0	Total PP	91800	PG	0
----------------	-----	-----	-----	---	-----	---	----------	-------	----	---

Num	296	A	NC	PG	0	B	NC	PG	0	Tot PG	0	Col.	27°
-----	-----	---	----	----	---	---	----	----	---	--------	---	------	-----

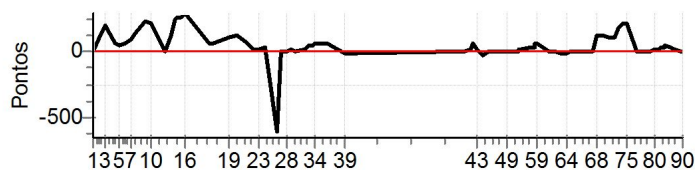


Moto Clube / Princesa Off Road / Zaitec

N u m	297	Equipe	297 / Aurelio Gomes Junior / Murrinha						
		Patrocinador							
		Cat / NL / Largada	NOVATO / 62 / 09:02:30	Cidade	Feira de Santana	Honda Crf 230			

PC	Tp	Trc	KmPC	Ideal	Passagem	Pen	Pontos	Col	PC	Tp	Trc	KmPC	Ideal	Passagem	Pen	Pontos	Col
1	Tmp	3	0.875	09:11:51	09:11:51	0	+0	7°	59	Tmp	112	4.100	12:57:16	12:58:33	0	+74	10°
2	Tmp	5	3.706	09:16:16	09:18:43	0	+144	14°	60	Tmp	115	6.288	13:03:28	13:03:27	0	-0	10°
3	Tmp	6	4.396	09:17:41	09:21:18	0	+214	16°	61	Tmp	117	7.265	13:05:00	13:05:02	0	+0	10°
4	Tmp	9	1.332	09:23:11	09:24:20	0	+66	16°	62	Tmp	117	8.149	13:06:16	13:06:16	0	+0	10°
5	Tmp	11	2.366	09:24:53	09:25:52	0	+56	15°	63	Tmp	118	10.030	13:08:50	13:08:46	0	-3	10°
6	Tmp	12	3.599	09:28:32	09:29:37	0	+62	15°	64	Tmp	118	12.744	13:12:33	13:12:27	0	-9	10°
7	Tmp	14	4.326	09:30:38	09:32:18	0	+97	15°	65	Tmp	121	0.603	13:13:46	13:13:49	0	+0	10°
8	Tmp	16	5.226	09:33:01	09:35:35	0	+151	15°	66	Tmp	122	1.180	13:14:40	13:14:48	0	+5	10°
9	Tmp	20	7.247	09:37:59	09:41:55	0	+233	15°	67	Tmp	126	0.583	13:25:47	13:25:48	0	+0	10°
10	Tmp	20	8.875	09:40:56	09:44:46	0	+227	15°	68	Tmp	127	1.265	13:26:55	13:29:13	0	+135	10°
11	Tmp	24	1.784	09:48:15	09:48:12	0	-0	14°	69	Tmp	128	3.244	13:30:18	13:32:32	0	+131	10°
12	Tmp	25	2.622	09:50:55	09:53:15	0	+137	14°	70	Tmp	133	1.038	13:33:38	13:35:41	0	+120	10°
13	Tmp	25	3.122	09:53:03	09:57:23	0	+257	14°	71	Tmp	133	1.808	13:36:32	13:38:28	0	+113	10°
14	Tmp	26	3.479	09:54:32	09:59:03	0	+268	13°	72	Tmp	134	2.247	13:38:30	13:41:39	0	+186	10°
15	Tmp	27	3.949	09:56:04	10:00:36	0	+269	13°	73	Tmp	135	2.715	13:40:07	13:43:56	0	+226	10°
16	Tmp	30	5.142	09:58:33	10:03:36	0	+300	13°	74	Tmp	136	3.042	13:41:05	13:44:47	0	+219	10°
17	Tmp	35	2.078	10:10:50	10:11:57	0	+64	11°	75	Tmp	137	3.935	13:42:48	13:46:27	0	+216	10°
18	Tmp	37	3.208	10:12:42	10:13:53	0	+68	11°	76	Tmp	140	5.322	13:47:56	13:48:11	0	+12	10°
19	Tmp	42	8.878	10:20:27	10:22:19	0	+109	10°	77	Tmp	141	7.859	13:52:10	13:52:10	0	+0	10°
20	Tmp	47	2.382	10:25:20	10:27:29	0	+126	11°	78	Tmp	143	8.452	13:53:17	13:53:20	0	+0	10°
21	Tmp	49	4.920	10:28:34	10:30:04	0	+87	11°	79	Tmp	144	0.061	13:54:45	13:54:53	0	+5	10°
22	Tmp	50	8.401	10:33:03	10:33:27	0	+21	10°	80	Tmp	145	1.562	13:56:54	13:57:15	0	+18	10°
23	Tmp	52	0.201	10:35:47	10:36:12	0	+22	9°	81	Tmp	146	3.077	13:59:14	13:59:34	0	+17	10°
24	Tmp	54	2.350	10:39:16	10:39:53	0	+34	9°	82	Tmp	146	3.446	13:59:56	14:00:40	0	+41	10°
25	Tmp	58	0.230	10:45:04	10:41:36	0	-615	11°	83	Tmp	147	3.788	14:00:34	14:01:19	0	+42	10°
26	Tmp	60	1.457	10:47:01	10:47:11	0	+7	11°	84	Tmp	150	4.506	14:01:45	14:02:24	0	+36	10°
27	Tmp	60	1.887	10:47:44	10:47:50	0	+3	11°	85	Tmp	150	4.637	14:01:58	14:02:50	0	+49	10°
28	Tmp	64	3.320	10:50:31	10:50:44	0	+10	10°	86	Tmp	152	6.165	14:05:02	14:05:35	0	+30	9°
29	Tmp	66	4.183	10:52:17	10:52:38	0	+18	10°	87	Tmp	153	7.453	14:07:01	14:07:30	0	+26	9°
30	Tmp	69	5.179	10:54:18	10:54:18	0	+0	10°	88	Tmp	154	9.789	14:10:13	14:10:16	0	+0	9°
31	Tmp	72	8.898	10:59:42	11:00:00	0	+15	10°	89	Tmp	155	9.848	14:10:19	14:10:22	0	+0	9°
32	Tmp	73	0.331	11:01:11	11:01:59	0	+45	9°	90	Tmp	155	10.272	14:10:56	14:10:55	0	-0	8°
33	Tmp	74	1.352	11:03:25	11:04:25	0	+57	8°	Etapa B Num 297 Pen 0 PCZ 15 Total PP 2065 PG 13								
34	Tmp	75	1.883	11:04:36	11:05:45	0	+66	8°	Num 297 A 7° PG 14 B 8° PG 13 Tot PG 27 Col. 7°								
35	Tmp	75	2.771	11:06:13	11:07:25	0	+69	8°									
36	Tmp	75	3.774	11:08:02	11:09:12	0	+67	8°									
37	Tmp	76	4.206	11:08:44	11:10:00	0	+73	7°									
38	Tmp	76	5.470	11:10:41	11:11:54	0	+70	7°									
39	Tmp	78	11.908	11:19:22	11:19:18	0	-3	7°									

Etapa A	Num	297	Pen	0	PCZ	3	Total PP	4130	PG	14
40	Tmp	84	3.419	12:20:09	12:20:12	0	+0	5°		
41	Tmp	87	5.618	12:23:28	12:23:48	0	+17	9°		
42	Tmp	88	6.046	12:24:18	12:25:24	0	+63	11°		
43	Tmp	89	7.837	12:26:47	12:27:06	0	+16	10°		
44	Tmp	90	10.102	12:29:37	12:29:26	0	-24	11°		
45	Tmp	92	0.434	12:32:26	12:32:30	0	+1	11°		
46	Tmp	94	1.558	12:34:05	12:34:06	0	+0	11°		
47	Tmp	95	4.014	12:37:24	12:37:22	0	-0	10°		
48	Tmp	96	5.897	12:40:06	12:40:05	0	-0	10°		
49	Tmp	100	6.628	12:41:32	12:41:41	0	+6	9°		
50	Tmp	101	7.581	12:43:26	12:43:24	0	-0	9°		
51	Tmp	104	8.731	12:45:25	12:45:30	0	+2	9°		
52	Tmp	105	9.934	12:47:30	12:47:37	0	+4	9°		
53	Tmp	106	10.213	12:48:01	12:48:18	0	+14	9°		
54	Tmp	108	0.550	12:49:10	12:49:32	0	+19	9°		
55	Tmp	110	2.679	12:53:51	12:54:24	0	+30	9°		
56	Tmp	111	2.980	12:54:58	12:55:43	0	+42	9°		
57	Tmp	112	3.472	12:55:52	12:56:38	0	+43	9°		
58	Tmp	112	3.601	12:56:10	12:57:24	0	+71	10°		

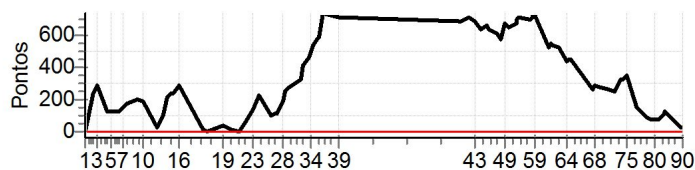


Moto Clube / Princesa Off Road / Zaitec

N u m	304	Equipe		304 / Leonardo Souza Freitas / Leo											
		Patrocinador		A Loja do Laptop											
		Cat / NL / Largada		NOVATO / 77 / 09:10:00				Cidade		Salvador				Honda X-00	

PC	Tp	Trc	KmPC	Ideal	Passagem	Pen	Pontos	Col	PC	Tp	Trc	KmPC	Ideal	Passagem	Pen	Pontos	Col									
1	Tmp	3	0.875	09:19:21	09:19:22	0	+0	3°	59	Tmp	112	4.100	13:04:46	13:17:05	0	+736	17°									
2	Tmp	5	3.706	09:23:46	09:27:43	0	+234	18°	60	Tmp	115	6.288	13:10:58	13:19:55	0	+534	17°									
3	Tmp	6	4.396	09:25:11	09:30:00	0	+286	18°	61	Tmp	117	7.265	13:12:30	13:21:50	0	+557	17°									
4	Tmp	9	1.332	09:30:41	09:32:49	0	+125	17°	62	Tmp	117	8.149	13:13:46	13:22:56	0	+547	17°									
5	Tmp	11	2.366	09:32:23	09:34:31	0	+125	17°	63	Tmp	118	10.030	13:16:20	13:25:06	0	+523	17°									
6	Tmp	12	3.599	09:36:02	09:38:08	0	+123	16°	64	Tmp	118	12.744	13:20:03	13:27:27	0	+441	17°									
7	Tmp	14	4.326	09:38:08	09:40:37	0	+146	16°	65	Tmp	121	0.603	13:21:16	13:28:49	0	+450	17°									
8	Tmp	16	5.226	09:40:31	09:43:34	0	+180	16°	66	Tmp	122	1.180	13:22:10	13:29:50	0	+457	17°									
9	Tmp	20	7.247	09:45:29	09:48:51	0	+199	16°	67	Tmp	126	0.583	13:33:17	13:37:41	0	+261	17°									
10	Tmp	20	8.875	09:48:26	09:51:33	0	+184	16°	68	Tmp	127	1.265	13:34:25	13:39:20	0	+292	17°									
11	Tmp	24	1.784	09:55:45	09:56:08	0	+20	16°	69	Tmp	128	3.244	13:37:48	13:42:26	0	+275	16°									
12	Tmp	25	2.622	09:58:25	10:00:14	0	+106	15°	70	Tmp	133	1.038	13:41:08	13:45:37	0	+266	16°									
13	Tmp	25	3.122	10:00:33	10:04:06	0	+210	15°	71	Tmp	133	1.808	13:44:02	13:48:23	0	+258	16°									
14	Tmp	26	3.479	10:02:02	10:06:10	0	+245	14°	72	Tmp	134	2.247	13:46:00	13:51:10	0	+307	16°									
15	Tmp	27	3.949	10:03:34	10:07:41	0	+244	14°	73	Tmp	135	2.715	13:47:37	13:53:08	0	+328	16°									
16	Tmp	30	5.142	10:06:03	10:10:51	0	+285	14°	74	Tmp	136	3.042	13:48:35	13:54:04	0	+326	16°									
17	Tmp	35	2.078	10:18:20	10:18:39	0	+16	12°	75	Tmp	137	3.935	13:50:18	13:56:13	0	+352	16°									
18	Tmp	37	3.208	10:20:12	10:20:19	0	+4	12°	76	Tmp	140	5.322	13:55:26	13:58:01	0	+152	16°									
19	Tmp	42	8.878	10:27:57	10:28:37	0	+37	11°	77	Tmp	141	7.859	13:59:40	14:01:18	0	+95	16°									
20	Tmp	47	2.382	10:32:50	10:33:09	0	+16	10°	78	Tmp	143	8.452	14:00:47	14:02:17	0	+87	16°									
21	Tmp	49	4.920	10:36:04	10:36:03	0	-0	10°	79	Tmp	144	0.061	14:02:15	14:03:39	0	+81	16°									
22	Tmp	50	8.401	10:40:33	10:41:53	0	+77	9°	80	Tmp	145	1.562	14:04:24	14:05:45	0	+78	16°									
23	Tmp	52	0.201	10:43:17	10:45:41	0	+141	10°	81	Tmp	146	3.077	14:06:44	14:07:57	0	+70	16°									
24	Tmp	54	2.350	10:46:46	10:50:35	0	+226	10°	82	Tmp	146	3.446	14:07:26	14:09:03	0	+94	16°									
25	Tmp	58	0.230	10:52:34	10:54:17	0	+100	9°	83	Tmp	147	3.788	14:08:04	14:09:50	0	+103	15°									
26	Tmp	60	1.457	10:54:31	10:56:22	0	+108	9°	84	Tmp	150	4.506	14:09:15	14:11:17	0	+119	15°									
27	Tmp	60	1.887	10:55:14	10:57:14	0	+117	10°	85	Tmp	150	4.637	14:09:28	14:11:32	0	+121	15°									
28	Tmp	64	3.320	10:58:01	11:01:07	0	+183	11°	86	Tmp	152	6.165	14:12:32	14:14:00	0	+85	15°									
29	Tmp	66	4.183	10:59:47	11:03:56	0	+246	11°	87	Tmp	153	7.453	14:14:31	14:15:41	0	+67	15°									
30	Tmp	69	5.179	11:01:48	11:06:27	0	+276	11°	88	Tmp	154	9.789	14:17:43	14:18:13	0	+27	15°									
31	Tmp	72	8.898	11:07:12	11:12:44	0	+329	11°	89	Tmp	155	9.848	14:17:49	14:18:20	0	+28	15°									
32	Tmp	73	0.331	11:08:41	11:15:45	0	+421	11°	90	Tmp	155	10.272	14:18:26	14:18:48	0	+19	14°									
33	Tmp	74	1.352	11:10:55	11:18:42	0	+464	11°	Etapa B									Num 304	Pen 0	PCZ 0	Total PP 21080	PG 7				
34	Tmp	75	1.883	11:12:06	11:20:34	0	+505	11°	Num 304									A 13°	PG 8	B 14°	PG 7	Tot PG 15	Col. 14°			
35	Tmp	75	2.771	11:13:43	11:22:46	0	+540	11°																		
36	Tmp	75	3.774	11:15:32	11:25:16	0	+581	12°																		
37	Tmp	76	4.206	11:16:14	11:26:12	0	+595	12°																		
38	Tmp	76	5.470	11:18:11	11:30:37	0	+743	13°																		
39	Tmp	78	11.908	11:26:52	11:38:54	0	+719	13°																		

Etapa A		Num	304	Pen	0	PCZ	2	Total PP	9156	PG	8
40	Tmp	84	3.419	12:27:39	12:39:16	0	+694	20°			
41	Tmp	87	5.618	12:30:58	12:42:53	0	+712	20°			
42	Tmp	88	6.046	12:31:48	12:43:54	0	+723	19°			
43	Tmp	89	7.837	12:34:17	12:45:51	0	+691	18°			
44	Tmp	90	10.102	12:37:07	12:47:50	0	+640	18°			
45	Tmp	92	0.434	12:39:56	12:51:01	0	+662	18°			
46	Tmp	94	1.558	12:41:35	12:52:25	0	+647	18°			
47	Tmp	95	4.014	12:44:54	12:55:18	0	+621	18°			
48	Tmp	96	5.897	12:47:36	12:57:24	0	+585	17°			
49	Tmp	100	6.628	12:49:02	13:00:28	0	+683	17°			
50	Tmp	101	7.581	12:50:56	13:01:50	0	+651	17°			
51	Tmp	104	8.731	12:52:55	13:04:02	0	+664	17°			
52	Tmp	105	9.934	12:55:00	13:06:22	0	+679	17°			
53	Tmp	106	10.213	12:55:31	13:07:18	0	+704	17°			
54	Tmp	108	0.550	12:56:40	13:08:43	0	+720	17°			
55	Tmp	110	2.679	13:01:21	13:13:11	0	+707	17°			
56	Tmp	111	2.980	13:02:28	13:14:19	0	+708	17°			
57	Tmp	112	3.472	13:03:22	13:15:19	0	+714	17°			
58	Tmp	112	3.601	13:03:40	13:16:02	0	+739	17°			



Moto Clube / Princesa Off Road / Zaitec

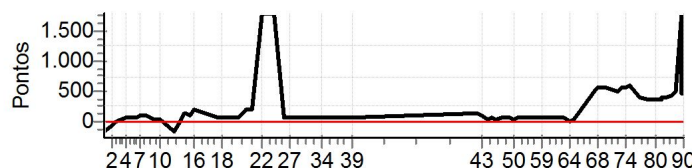
N u m	332	Equipe	332 / Paulo Cesar Barros Jatobá / Mocotó						
		Patrocinador	Apalutopeças, Escapex Descargas						
		Cat / NL / Largada	NOVATO / 68 / 09:05:30			Cidade	Campo Formoso		Tornado

PC	Tp	Trc	KmPC	Ideal	Passagem	Pen	Pontos	Col
1	Tmp	3	0.875	09:14:51	09:13:51	0	-171	21°
2	Tmp	5	3.706	09:19:16	09:18:48	0	-75	19°
3	Tmp	6	4.396	09:20:41	09:20:43	0	+0	13°
4	Tmp	9	1.332	09:26:11	09:27:07	0	+53	15°
5	Tmp	11	2.366	09:27:53	09:28:54	0	+58	14°
6	Tmp	12	3.599	09:31:32	09:32:23	0	+48	14°
7	Tmp	14	4.326	09:33:38	09:35:02	0	+81	14°
8	Tmp	16	5.226	09:36:01	09:37:41	0	+97	14°
9	Tmp	20	7.247	09:40:59	09:41:44	0	+42	13°
10	Tmp	20	8.875	09:43:56	09:44:44	0	+45	13°
11	Tmp	24	1.784	09:51:15	09:50:17	0	-165	13°
12	Tmp	25	2.622	09:53:55	09:54:06	0	+8	13°
13	Tmp	25	3.122	09:56:03	09:58:10	0	+124	12°
14	Tmp	26	3.479	09:57:32	09:59:53	0	+138	11°
15	Tmp	27	3.949	09:59:04	10:00:57	0	+110	9°
16	Tmp	30	5.142	10:01:33	10:04:49	0	+193	7°
17	Tmp	35	2.078	10:13:50	10:15:01	0	+68	7°
18	Tmp	37	3.208	10:15:42	10:16:45	0	+60	7°
19	Tmp	42	8.878	10:23:27	10:24:22	0	+52	7°
20	Tmp	47	2.382	10:28:20	10:31:52	0	+209	7°
21	Tmp	49	4.920	10:31:34	10:34:56	0	+199	8°
22	Tmp	50	8.401	10:36:03		0	+1800	12°
23	Tmp	52	0.201	10:38:47		0	+1800	12°
24	Tmp	54	2.350	10:42:16		0	+1800	15°
25	Tmp	58	0.230	10:48:04	10:49:03	0	+56	15°
26	Tmp	60	1.457	10:50:01	10:50:57	0	+53	15°
27	Tmp	60	1.887	10:50:44	10:51:34	0	+47	14°
28	Tmp	64	3.320	10:53:31	10:54:30	0	+56	14°
29	Tmp	66	4.183	10:55:17	10:56:33	0	+73	14°
30	Tmp	69	5.179	10:57:18	10:58:19	0	+58	13°
31	Tmp	72	8.898	11:02:42	11:03:56	0	+71	13°
32	Tmp	73	0.331	11:04:11	11:05:30	0	+76	13°
33	Tmp	74	1.352	11:06:25	11:07:42	0	+74	13°
34	Tmp	75	1.883	11:07:36	11:08:50	0	+71	13°
35	Tmp	75	2.771	11:09:13	11:10:25	0	+69	13°
36	Tmp	75	3.774	11:11:02	11:12:04	0	+59	13°
37	Tmp	76	4.206	11:11:44	11:12:44	0	+57	13°
38	Tmp	76	5.470	11:13:41	11:14:43	0	+59	12°
39	Tmp	78	11.908	11:22:22	11:23:19	0	+54	11°

PC	Tp	Trc	KmPC	Ideal	Passagem	Pen	Pontos	Col
59	Tmp	112	4.100	13:00:16	13:01:29	0	+70	13°
60	Tmp	115	6.288	13:06:28	13:07:24	0	+53	12°
61	Tmp	117	7.265	13:08:00	13:09:00	0	+57	12°
62	Tmp	117	8.149	13:09:16	13:10:14	0	+55	12°
63	Tmp	118	10.030	13:11:50	13:12:43	0	+50	12°
64	Tmp	118	12.744	13:15:33	13:15:39	0	+3	12°
65	Tmp	121	0.603	13:16:46	13:17:07	0	+18	12°
66	Tmp	122	1.180	13:17:40	13:18:04	0	+21	12°
67	Tmp	126	0.583	13:28:47	13:37:39	0	+529	13°
68	Tmp	127	1.265	13:29:55	13:39:28	0	+570	13°
69	Tmp	128	3.244	13:33:18	13:42:37	0	+556	13°
70	Tmp	133	1.038	13:36:38	13:45:35	0	+534	14°
71	Tmp	133	1.808	13:39:32	13:48:02	0	+507	14°
72	Tmp	134	2.247	13:41:30	13:50:50	0	+557	14°
73	Tmp	135	2.715	13:43:07	13:52:50	0	+580	13°
74	Tmp	136	3.042	13:44:05	13:53:45	0	+577	13°
75	Tmp	137	3.935	13:45:48	13:55:34	0	+583	13°
76	Tmp	140	5.322	13:50:56	13:57:38	0	+399	13°
77	Tmp	141	7.859	13:55:10	14:01:11	0	+358	13°
78	Tmp	143	8.452	13:56:17	14:02:18	0	+358	13°
79	Tmp	144	0.061	13:57:45	14:03:47	0	+359	13°
80	Tmp	145	1.562	13:59:54	14:06:04	0	+367	13°
81	Tmp	146	3.077	14:02:14	14:08:25	0	+368	13°
82	Tmp	146	3.446	14:02:56	14:09:29	0	+390	13°
83	Tmp	147	3.788	14:03:34	14:10:05	0	+388	13°
84	Tmp	150	4.506	14:04:45	14:11:16	0	+388	13°
85	Tmp	150	4.637	14:04:58	14:11:46	0	+405	13°
86	Tmp	152	6.165	14:08:02	14:15:23	0	+438	13°
87	Tmp	153	7.453	14:10:01	14:18:12	0	+488	13°
88	Tmp	154	9.789	14:13:13		0	+1800	13°
89	Tmp	155	9.848	14:13:19	14:21:03	0	+461	13°
90	Tmp	155	10.272	14:13:56	14:21:42	0	+463	13°

Etapa B	Num	332	Pen	0	PCZ	0	Total PP	14092	PG	8
----------------	------------	------------	------------	----------	------------	----------	-----------------	--------------	-----------	----------

Num	332	A	11°	PG	10	B	13°	PG	8	Tot PG	18	Col.	13°
------------	------------	----------	------------	-----------	-----------	----------	------------	-----------	----------	---------------	-----------	-------------	------------



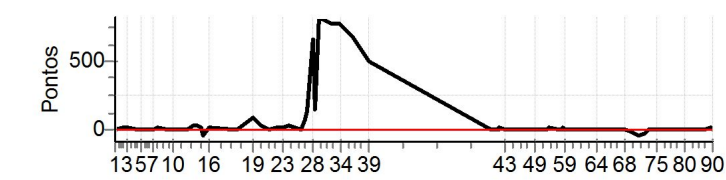
Moto Clube / Princesa Off Road / Zaitec

Etapa A	Num	332	Pen	0	PCZ	1	Total PP	8329	PG	10
40	Tmp	84	3.419	12:23:09	12:25:20	0	+128	16°		
41	Tmp	87	5.618	12:26:28	12:28:37	0	+126	15°		
42	Tmp	88	6.046	12:27:18	12:29:27	0	+126	15°		
43	Tmp	89	7.837	12:29:47	12:31:18	0	+88	15°		
44	Tmp	90	10.102	12:32:37	12:33:21	0	+41	15°		
45	Tmp	92	0.434	12:35:26	12:36:19	0	+50	15°		
46	Tmp	94	1.558	12:37:05	12:37:45	0	+37	15°		
47	Tmp	95	4.014	12:40:24	12:41:18	0	+51	15°		
48	Tmp	96	5.897	12:43:06	12:44:03	0	+54	15°		
49	Tmp	100	6.628	12:44:32	12:45:32	0	+57	14°		
50	Tmp	101	7.581	12:46:26	12:47:10	0	+41	14°		
51	Tmp	104	8.731	12:48:25	12:49:27	0	+59	14°		
52	Tmp	105	9.934	12:50:30	12:51:32	0	+59	13°		
53	Tmp	106	10.213	12:51:01	12:52:13	0	+69	13°		
54	Tmp	108	0.550	12:52:10	12:53:30	0	+77	13°		
55	Tmp	110	2.679	12:56:51	12:58:02	0	+68	13°		
56	Tmp	111	2.980	12:57:58	12:59:09	0	+68	12°		
57	Tmp	112	3.472	12:58:52	13:00:01	0	+66	12°		
58	Tmp	112	3.601	12:59:10	13:00:30	0	+77	12°		

N u m	339	Equipe	339 / Luiz Ricardo Guimarães / Ricardo						
		Patrocinador							
		Cat / NL / Largada	NOVATO / 59 / 09:01:00	Cidade	Jacobina	Honda Crf-230			

PC	Tp	Trc	KmPC	Ideal	Passagem	Pen	Pontos	Col	PC	Tp	Trc	KmPC	Ideal	Passagem	Pen	Pontos	Col
1	Tmp	3	0.875	09:10:21	09:10:20	0	-0	9°	59	Tmp	112	4.100	12:55:46	12:55:43	0	-0	3°
2	Tmp	5	3.706	09:14:46	09:15:04	0	+15	2°	60	Tmp	115	6.288	13:01:58	13:02:01	0	+0	3°
3	Tmp	6	4.396	09:16:11	09:16:32	0	+18	1°	61	Tmp	117	7.265	13:03:30	13:03:31	0	+0	3°
4	Tmp	9	1.332	09:21:41	09:21:40	0	-0	1°	62	Tmp	117	8.149	13:04:46	13:04:45	0	-0	3°
5	Tmp	11	2.366	09:23:23	09:23:22	0	-0	1°	63	Tmp	118	10.030	13:07:20	13:07:19	0	-0	3°
6	Tmp	12	3.599	09:27:02	09:26:56	0	-9	2°	64	Tmp	118	12.744	13:11:03	13:11:04	0	+0	3°
7	Tmp	14	4.326	09:29:08	09:29:08	0	+0	1°	65	Tmp	121	0.603	13:12:16	13:12:16	0	+0	3°
8	Tmp	16	5.226	09:31:31	09:31:39	0	+5	1°	66	Tmp	122	1.180	13:13:10	13:13:17	0	+4	3°
9	Tmp	20	7.247	09:36:29	09:36:24	0	-6	1°	67	Tmp	126	0.583	13:24:17	13:24:16	0	-0	3°
10	Tmp	20	8.875	09:39:26	09:39:25	0	-0	1°	68	Tmp	127	1.265	13:25:25	13:25:27	0	+0	3°
11	Tmp	24	1.784	09:46:45	09:46:45	0	+0	1°	69	Tmp	128	3.244	13:28:48	13:28:40	0	-15	3°
12	Tmp	25	2.622	09:49:25	09:49:59	0	+31	3°	70	Tmp	133	1.038	13:32:08	13:31:51	0	-42	4°
13	Tmp	25	3.122	09:51:33	09:52:04	0	+28	3°	71	Tmp	133	1.808	13:35:02	13:34:46	0	-39	4°
14	Tmp	26	3.479	09:53:02	09:53:10	0	+5	3°	72	Tmp	134	2.247	13:37:00	13:37:06	0	+3	4°
15	Tmp	27	3.949	09:54:34	09:54:15	0	-48	3°	73	Tmp	135	2.715	13:38:37	13:38:34	0	-0	4°
16	Tmp	30	5.142	09:57:03	09:57:19	0	+13	2°	74	Tmp	136	3.042	13:39:35	13:39:36	0	+0	4°
17	Tmp	35	2.078	10:09:20	10:09:26	0	+3	2°	75	Tmp	137	3.935	13:41:18	13:41:21	0	+0	4°
18	Tmp	37	3.208	10:11:12	10:11:11	0	-0	2°	76	Tmp	140	5.322	13:46:26	13:46:26	0	+0	4°
19	Tmp	42	8.878	10:18:57	10:20:26	0	+86	2°	77	Tmp	141	7.859	13:50:40	13:50:42	0	+0	4°
20	Tmp	47	2.382	10:23:50	10:24:12	0	+19	2°	78	Tmp	143	8.452	13:51:47	13:51:44	0	-0	4°
21	Tmp	49	4.920	10:27:04	10:27:03	0	-0	2°	79	Tmp	144	0.061	13:53:15	13:53:20	0	+2	4°
22	Tmp	50	8.401	10:31:33	10:31:48	0	+12	2°	80	Tmp	145	1.562	13:55:24	13:55:30	0	+3	4°
23	Tmp	52	0.201	10:34:17	10:34:28	0	+8	2°	81	Tmp	146	3.077	13:57:44	13:57:44	0	+0	4°
24	Tmp	54	2.350	10:37:46	10:38:09	0	+20	2°	82	Tmp	146	3.446	13:58:26	13:58:31	0	+2	4°
25	Tmp	58	0.230	10:43:34	10:43:33	0	-0	2°	83	Tmp	147	3.788	13:59:04	13:59:02	0	-0	4°
26	Tmp	60	1.457	10:45:31	10:46:38	0	+64	2°	84	Tmp	150	4.506	14:00:15	14:00:21	0	+3	4°
27	Tmp	60	1.887	10:46:14	10:48:29	0	+132	2°	85	Tmp	150	4.637	14:00:28	14:00:34	0	+3	3°
28	Tmp	64	3.320	10:49:01	11:00:08	0	+664	4°	86	Tmp	152	6.165	14:03:32	14:03:30	0	-0	3°
29	Tmp	66	4.183	10:50:47	10:53:17	0	+147	4°	87	Tmp	153	7.453	14:05:31	14:05:30	0	-0	3°
30	Tmp	69	5.179	10:52:48	11:06:41	0	+830	4°	88	Tmp	154	9.789	14:08:43	14:08:55	0	+9	3°
31	Tmp	72	8.898	10:58:12	11:11:20	0	+785	6°	89	Tmp	155	9.848	14:08:49	14:09:01	0	+9	3°
32	Tmp	73	0.331	10:59:41	11:12:49	0	+785	10°	90	Tmp	155	10.272	14:09:26	14:09:31	0	+2	3°
33	Tmp	74	1.352	11:01:55	11:14:56	0	+778	10°	Etapa B Num 339 Pen 0 PCZ 33 Total PP 182 PG 20								
34	Tmp	75	1.883	11:03:06	11:16:01	0	+772	10°	Num 339 A 12° PG 9 B 3° PG 20 Tot PG 29 Col. 5°								
35	Tmp	75	2.771	11:04:43	11:17:17	0	+751	10°									
36	Tmp	75	3.774	11:06:32	11:18:39	0	+724	10°									
37	Tmp	76	4.206	11:07:14	11:19:13	0	+716	11°									
38	Tmp	76	5.470	11:09:11	11:20:42	0	+688	11°									
39	Tmp	78	11.908	11:17:52	11:26:19	0	+504	12°									

Etapa A	Num	339	Pen	0	PCZ	9	Total PP	8666	PG	9
40	Tmp	84	3.419	12:18:39	12:18:39	0	+0	6°		
41	Tmp	87	5.618	12:21:58	12:21:59	0	+0	1°		
42	Tmp	88	6.046	12:22:48	12:23:07	0	+16	6°		
43	Tmp	89	7.837	12:25:17	12:25:18	0	+0	6°		
44	Tmp	90	10.102	12:28:07	12:28:01	0	-9	5°		
45	Tmp	92	0.434	12:30:56	12:30:57	0	+0	5°		
46	Tmp	94	1.558	12:32:35	12:32:36	0	+0	5°		
47	Tmp	95	4.014	12:35:54	12:35:52	0	-0	5°		
48	Tmp	96	5.897	12:38:36	12:38:34	0	-0	5°		
49	Tmp	100	6.628	12:40:02	12:39:59	0	-0	5°		
50	Tmp	101	7.581	12:41:56	12:41:53	0	-0	5°		
51	Tmp	104	8.731	12:43:55	12:43:54	0	-0	4°		
52	Tmp	105	9.934	12:46:00	12:46:00	0	+0	4°		
53	Tmp	106	10.213	12:46:31	12:46:34	0	+0	4°		
54	Tmp	108	0.550	12:47:40	12:47:48	0	+5	4°		
55	Tmp	110	2.679	12:52:21	12:52:20	0	-0	4°		
56	Tmp	111	2.980	12:53:28	12:53:22	0	-9	3°		
57	Tmp	112	3.472	12:54:22	12:54:23	0	+0	3°		
58	Tmp	112	3.601	12:54:40	12:54:50	0	+7	3°		



Moto Clube / Princesa Off Road / Zaitec