

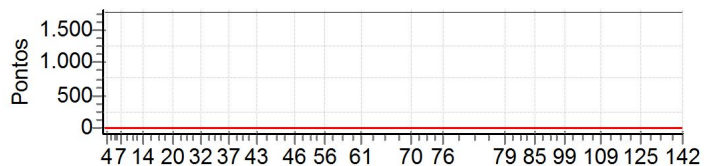
N u m	24		24 / José Conceição M.andrade / Zézinho																								
	Equipe		Porco Racing, Saj Cesta Basica																								
	Patrocinador		Novatos / 56 / 08:32:00																								
	Cat / NL / Largada		Cidade				Santo Antonio-BA				Crf 250x																
PC	Tp	Trc	KmPC	Ideal	Passagem	Pen	Pontos	Col	PC	Tp	Trc	KmPC	Ideal	Passagem	Pen	Pontos	Col										
1	Tmp	3	1.492	08:34:28		0	+1800	23°	61	Tmp	108	4.617	11:09:53		0	+1800	23°										
2	Tmp	3	1.690	08:34:56		0	+1800	23°	69	Tmp	113	4.400	11:35:15		0	+1800	23°										
3	Tmp	4	1.891	08:35:23		0	+1800	23°	70	Tmp	115	6.226	11:40:12		0	+1800	23°										
4	Tmp	7	2.675	08:37:02		0	+1800	23°	71	Tmp	116	3.257	11:47:08		0	+1800	23°										
5	Tmp	13	0.000	08:42:11		0	+1800	23°	72	Tmp	119	0.066	11:50:04		0	+1800	23°										
6	Tmp	15	1.146	08:44:01		0	+1800	23°	73	Tmp	122	0.799	11:51:40		0	+1800	23°										
7	Tmp	19	1.816	08:45:19		0	+1800	23°	74	Tmp	124	2.521	11:54:28		0	+1800	23°										
8	Tmp	19	3.953	08:48:07		0	+1800	23°	75	Tmp	127	0.516	11:57:52		0	+1800	23°										
9	Tmp	21	4.481	08:48:56		0	+1800	23°	76	Tmp	128	1.360	11:59:21		0	+1800	23°										
10	Tmp	21	5.377	08:51:00		0	+1800	23°	77	Tmp	132	3.014	12:33:58		0	+1800	23°										
11	Tmp	22	6.005	08:52:26		0	+1800	23°	<b>Etapa A</b>									<b>Num</b>	<b>24</b>	<b>Pen</b>	<b>0</b>	<b>PCZ</b>	<b>0</b>	<b>Total PP</b>	<b>126000</b>	<b>PG</b>	<b>0</b>
12	Tmp	23	6.618	08:53:31		0	+1800	23°	78	Tmp	133	4.143	12:36:16		0	+1800	23°										
13	Tmp	26	7.643	08:55:46		0	+1800	23°	79	Tmp	133	4.664	12:37:19		0	+1800	23°										
14	Tmp	28	0.905	08:58:28		0	+1800	23°	80	Tmp	136	1.570	12:41:06		0	+1800	23°										
15	Tmp	33	1.949	09:03:14		0	+1800	23°	81	Tmp	139	2.313	12:43:21		0	+1800	23°										
16	Tmp	35	0.757	09:05:43		0	+1800	23°	82	Tmp	142	3.270	12:45:53		0	+1800	23°										
17	Tmp	35	2.418	09:08:12		0	+1800	23°	83	Tmp	143	3.615	12:46:40		0	+1800	23°										
18	Tmp	38	3.345	09:10:14		0	+1800	23°	84	Tmp	146	1.477	12:52:17		0	+1800	23°										
19	Tmp	41	5.437	09:13:49		0	+1800	23°	85	Tmp	147	2.455	12:54:18		0	+1800	23°										
20	Tmp	42	7.143	09:16:14		0	+1800	23°	86	Tmp	149	3.926	12:56:51		0	+1800	23°										
21	Tmp	42	7.822	09:17:28		0	+1800	23°	87	Tmp	150	4.550	12:58:06		0	+1800	23°										
22	Tmp	45	0.593	09:20:38		0	+1800	23°	88	Tmp	152	5.023	12:59:21		0	+1800	23°										
23	Tmp	45	1.110	09:21:27		0	+1800	23°	89	Tmp	154	0.000	13:02:04		0	+1800	23°										
24	Tmp	45	1.865	09:22:39		0	+1800	23°	90	Tmp	155	0.859	13:03:30		0	+1800	23°										
25	Tmp	45	2.331	09:23:23		0	+1800	23°	91	Tmp	156	1.573	13:04:31		0	+1800	23°										
26	Tmp	45	2.647	09:23:53		0	+1800	23°	92	Tmp	158	1.821	13:05:14		0	+1800	23°										
27	Tmp	46	3.742	09:25:43		0	+1800	23°	93	Tmp	159	1.996	13:05:38		0	+1800	23°										
28	Tmp	46	4.417	09:26:54		0	+1800	23°	94	Tmp	160	2.166	13:06:13		0	+1800	23°										
29	Tmp	49	5.377	09:28:43		0	+1800	23°	95	Tmp	162	2.634	13:07:13		0	+1800	23°										
30	Tmp	51	5.724	09:29:43		0	+1800	23°	96	Tmp	163	3.253	13:08:27		0	+1800	23°										
31	Tmp	54	6.767	09:31:34		0	+1800	23°	97	Tmp	163	3.535	13:08:51		0	+1800	23°										
32	Tmp	56	8.230	09:33:44		0	+1800	23°	98	Tmp	165	4.515	13:10:51		0	+1800	23°										
33	Tmp	58	9.000	09:35:22		0	+1800	23°	99	Tmp	168	0.000	13:12:37		0	+1800	23°										
34	Tmp	60	10.068	09:37:10		0	+1800	23°	100	Tmp	169	0.941	13:14:44		0	+1800	23°										
35	Tmp	61	10.606	09:38:04		0	+1800	23°	101	Tmp	170	2.788	13:20:19		0	+1800	23°										
36	Tmp	65	5.311	09:48:32		0	+1800	23°	102	Tmp	171	3.565	13:22:46		0	+1800	23°										
37	Tmp	66	6.874	09:50:46		0	+1800	23°	103	Tmp	171	4.259	13:24:09		0	+1800	23°										
38	Tmp	70	5.078	09:59:15		0	+1800	23°	104	Tmp	176	5.810	13:30:13		0	+1800	23°										
39	Tmp	72	6.231	10:01:07		0	+1800	23°	105	Tmp	177	6.780	13:31:43		0	+1800	23°										
40	Tmp	74	7.442	10:03:02		0	+1800	23°	106	Tmp	178	7.127	13:32:21		0	+1800	23°										
41	Tmp	76	8.283	10:04:51		0	+1800	23°	107	Tmp	178	7.508	13:33:02		0	+1800	23°										
42	Tmp	76	9.166	10:06:37		0	+1800	23°	108	Tmp	179	7.675	13:33:19		0	+1800	23°										
43	Tmp	76	9.637	10:07:34		0	+1800	23°	109	Tmp	180	8.588	13:34:38		0	+1800	23°										
44	Tmp	81	3.761	10:24:18		0	+1800	23°	110	Tmp	183	0.294	13:35:49		0	+1800	23°										
45	Tmp	82	5.723	10:27:23		0	+1800	23°	111	Tmp	185	1.347	13:37:55		0	+1800	23°										
46	Tmp	84	7.384	10:29:45		0	+1800	23°	112	Tmp	187	1.725	13:38:28		0	+1800	23°										
47	Tmp	85	11.891	10:35:11		0	+1800	23°	113	Tmp	188	1.998	13:39:10		0	+1800	23°										
48	Tmp	86	0.000	10:38:52		0	+1800	23°	114	Tmp	188	2.296	13:39:51		0	+1800	23°										
49	Tmp	86	0.441	10:39:35		0	+1800	23°	115	Tmp	189	2.836	13:40:45		0	+1800	23°										
50	Tmp	86	1.005	10:40:30		0	+1800	23°	116	Tmp	191	3.091	13:41:13		0	+1800	23°										
51	Tmp	90	2.581	10:44:04		0	+1800	23°	117	Tmp	195	4.069	13:43:20		0	+1800	23°										
52	Tmp	91	2.833	10:44:43		0	+1800	23°	118	Tmp	196	5.034	13:44:43		0	+1800	23°										
53	Tmp	91	3.885	10:46:13		0	+1800	23°	119	Tmp	201	6.979	13:49:14		0	+1800	23°										
54	Tmp	92	4.141	10:46:44		0	+1800	23°	120	Tmp	201	8.181	13:51:21		0	+1800	23°										
55	Tmp	95	4.716	10:48:15		0	+1800	23°	121	Tmp	203	2.162	13:55:15		0	+1800	23°										
56	Tmp	95	4.972	10:48:37		0	+1800	23°	122	Tmp	205	2.771	13:56:12		0	+1800	23°										
57	Tmp	102	1.000	10:53:51		0	+1800	23°	123	Tmp	206	3.185	13:57:06		0	+1800	23°										
58	Tmp	105	1.825	10:56:00		0	+1800	23°	124	Tmp	208	3.790	13:58:05		0	+1800	23°										
59	Tmp	107	3.270	10:59:09		0	+1800	23°	125	Tmp	209	3.951	13:58:25		0	+1800	23°										
60	Tmp	107	5.260	11:02:08		0	+1800	23°																			

N u m	24	Equipe	24 / José Conceição M.andrade / Zézinho				
		Patrocinador	Porco Racing, Saj Cesta Basica				
		Cat / NL / Largada	Novatos / 56 / 08:32:00	Cidade	Santo Antonio-BA	Crf	250x

PC	Tp	Trc	KmPC	Ideal	Passagem	Pen	Pontos	Col
126	Tmp	211	5.130	14:03:17		0	+1800	23 °
127	Tmp	211	5.431	14:03:49		0	+1800	23 °
128	Tmp	213	5.695	14:04:24		0	+1800	23 °
129	Tmp	214	5.894	14:04:45		0	+1800	23 °
130	Tmp	214	6.263	14:05:24		0	+1800	23 °
131	Tmp	216	0.245	14:07:58		0	+1800	23 °
132	Tmp	217	0.783	14:08:57		0	+1800	23 °
133	Tmp	219	1.643	14:10:39		0	+1800	23 °
134	Tmp	220	2.239	14:11:46		0	+1800	23 °
135	Tmp	220	2.581	14:12:25		0	+1800	23 °
136	Tmp	223	3.430	14:14:43		0	+1800	23 °
137	Tmp	225	0.659	14:18:29		0	+1800	23 °
138	Tmp	225	2.099	14:20:32		0	+1800	23 °
140	Tmp	226	3.230	14:22:08		0	+1800	23 °
141	Tmp	226	3.950	14:23:07		0	+1800	23 °
142	Tmp	227	4.624	14:24:07		0	+1800	23 °

Etapa B	Num	24	Pen	0	PCZ	0	Total PP	115200	PG	0
---------	-----	----	-----	---	-----	---	----------	--------	----	---

Num	24	A	NC	PG	0	B	NC	PG	0	Tot PG	0	Col.	23°
-----	----	---	----	----	---	---	----	----	---	--------	---	------	-----



**Moto Clube - Sua concessionária  
autorizada Honda**

.

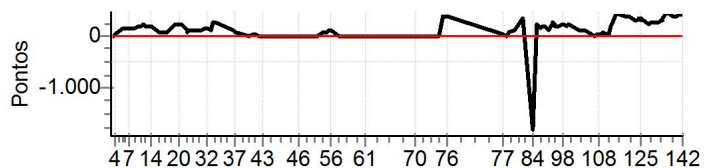
N u m	Equipe		62 / Marcus Wendel dos Santos Ramos / Porquinho															
	Patrocinador		Porco Racing															
	Cat / NL / Largada		Novatos / 52 / 08:30:00		Cidade	Santo Antonio-BA		Crf 230										
PC	Tp	Trc	KmPC	Ideal	Passagem	Pen	Pontos	Col	PC	Tp	Trc	KmPC	Ideal	Passagem	Pen	Pontos	Col	
1	Tmp	3	1.492	08:32:28	08:32:38	0	+7	4°	61	Tmp	108	4.617	11:07:53	11:07:53	0	+0	3°	
2	Tmp	3	1.690	08:32:56	08:33:11	0	+12	3°	69	Tmp	113	4.400	11:33:15	11:33:14	0	-0	3°	
3	Tmp	4	1.891	08:33:23	08:33:40	0	+14	3°	70	Tmp	115	6.226	11:38:12	11:38:12	0	+0	3°	
4	Tmp	7	2.675	08:35:02	08:35:47	0	+42	2°	71	Tmp	116	3.257	11:45:08	11:45:12	0	+1	3°	
5	Tmp	13	0.000	08:40:11	08:42:53	0	+159	3°	72	Tmp	119	0.066	11:48:04	11:48:09	0	+2	3°	
6	Tmp	15	1.146	08:42:01	08:44:54	0	+170	3°	73	Tmp	122	0.799	11:49:40	11:49:38	0	-0	3°	
7	Tmp	19	1.816	08:43:19	08:46:13	0	+171	3°	74	Tmp	124	2.521	11:52:28	11:52:29	0	+0	3°	
8	Tmp	19	3.953	08:46:07	08:48:57	0	+167	3°	75	Tmp	127	0.516	11:55:52	12:02:06	0	+371	3°	
9	Tmp	21	4.481	08:46:56	08:49:45	0	+166	3°	76	Tmp	128	1.360	11:57:21	12:03:41	0	+377	3°	
10	Tmp	21	5.377	08:49:00	08:52:14	0	+191	3°	77	Tmp	132	3.014	12:31:58	12:32:31	0	+30	3°	
11	Tmp	22	6.005	08:50:26	08:53:56	0	+207	3°	<b>Etapa A</b>									
12	Tmp	23	6.618	08:51:31	08:55:09	0	+215	3°	Num	62	Pen	0	PCZ	11	Total PP	6580	PG	20
13	Tmp	26	7.643	08:53:46	08:57:08	0	+199	3°	78	Tmp	133	4.143	12:34:16	12:34:14	0	-0	8°	
14	Tmp	28	0.905	08:56:28	08:59:51	0	+200	3°	79	Tmp	133	4.664	12:35:19	12:36:52	0	+90	9°	
15	Tmp	33	1.949	09:01:14	09:02:35	0	+78	3°	80	Tmp	136	1.570	12:39:06	12:41:15	0	+126	8°	
16	Tmp	35	0.757	09:03:43	09:05:01	0	+75	3°	81	Tmp	139	2.313	12:41:21	12:45:11	0	+227	7°	
17	Tmp	35	2.418	09:06:12	09:07:44	0	+89	3°	82	Tmp	142	3.270	12:43:53	12:49:58	0	+362	7°	
18	Tmp	38	3.345	09:08:14	09:10:22	0	+125	3°	83	Tmp	143	3.615	12:44:40	12:50:45	0	+362	4°	
19	Tmp	41	5.437	09:11:49	09:15:39	0	+227	3°	84	Tmp	146	1.477	12:50:17	12:34:38	0	-1800	8°	
20	Tmp	42	7.143	09:14:14	09:17:57	0	+220	3°	85	Tmp	147	2.455	12:52:18	12:55:57	0	+216	8°	
21	Tmp	42	7.822	09:15:28	09:19:07	0	+216	3°	86	Tmp	149	3.926	12:54:51	12:57:49	0	+175	8°	
22	Tmp	45	0.593	09:18:38	09:20:25	0	+104	3°	87	Tmp	150	4.550	12:56:06	12:59:12	0	+183	8°	
23	Tmp	45	1.110	09:19:27	09:21:01	0	+91	3°	88	Tmp	152	5.023	12:57:21	13:00:43	0	+199	8°	
24	Tmp	45	1.865	09:20:39	09:22:23	0	+101	3°	89	Tmp	154	0.000	13:00:04	13:02:18	0	+131	8°	
25	Tmp	45	2.331	09:21:23	09:23:17	0	+111	3°	90	Tmp	155	0.859	13:01:30	13:05:03	0	+210	6°	
26	Tmp	45	2.647	09:21:53	09:23:49	0	+113	3°	91	Tmp	156	1.573	13:02:31	13:06:10	0	+216	5°	
27	Tmp	46	3.742	09:23:43	09:25:38	0	+112	3°	92	Tmp	158	1.821	13:03:14	13:07:34	0	+257	5°	
28	Tmp	46	4.417	09:24:54	09:26:48	0	+111	3°	93	Tmp	159	1.996	13:03:38	13:07:19	0	+218	5°	
29	Tmp	49	5.377	09:26:43	09:28:55	0	+129	3°	94	Tmp	160	2.166	13:04:13	13:07:44	0	+208	5°	
30	Tmp	51	5.724	09:27:43	09:30:02	0	+136	3°	95	Tmp	162	2.634	13:05:13	13:08:39	0	+203	4°	
31	Tmp	54	6.767	09:29:34	09:32:08	0	+151	3°	96	Tmp	163	3.253	13:06:27	13:09:39	0	+189	4°	
32	Tmp	56	8.230	09:31:44	09:34:05	0	+138	3°	97	Tmp	163	3.535	13:06:51	13:10:08	0	+194	4°	
33	Tmp	58	9.000	09:33:22	09:35:41	0	+136	3°	98	Tmp	165	4.515	13:08:51	13:12:41	0	+227	4°	
34	Tmp	60	10.068	09:35:10	09:39:28	0	+255	3°	99	Tmp	168	0.000	13:10:37	13:14:12	0	+212	4°	
35	Tmp	61	10.606	09:36:04	09:40:41	0	+274	3°	100	Tmp	169	0.941	13:12:44	13:16:27	0	+220	4°	
36	Tmp	65	5.311	09:46:32	09:48:32	0	+117	3°	101	Tmp	170	2.788	13:18:19	13:20:30	0	+128	4°	
37	Tmp	66	6.874	09:48:46	09:50:24	0	+95	3°	102	Tmp	171	3.565	13:20:46	13:22:44	0	+115	4°	
38	Tmp	70	5.078	09:57:15	09:57:32	0	+14	3°	103	Tmp	171	4.259	13:22:09	13:24:03	0	+111	3°	
39	Tmp	72	6.231	09:59:07	09:59:40	0	+30	3°	104	Tmp	176	5.810	13:28:13	13:28:30	0	+14	3°	
40	Tmp	74	7.442	10:01:02	10:01:31	0	+26	3°	105	Tmp	177	6.780	13:29:43	13:30:23	0	+37	3°	
41	Tmp	76	8.283	10:02:51	10:02:49	0	-0	3°	106	Tmp	178	7.127	13:30:21	13:31:12	0	+48	3°	
42	Tmp	76	9.166	10:04:37	10:04:43	0	+3	3°	107	Tmp	178	7.508	13:31:02	13:31:50	0	+45	3°	
43	Tmp	76	9.637	10:05:34	10:05:41	0	+4	3°	108	Tmp	179	7.675	13:31:19	13:32:14	0	+52	3°	
44	Tmp	81	3.761	10:22:18	10:22:22	0	+1	3°	109	Tmp	180	8.588	13:32:38	13:33:25	0	+44	3°	
45	Tmp	82	5.723	10:25:23	10:25:30	0	+4	3°	110	Tmp	183	0.294	13:33:49	13:34:58	0	+66	3°	
46	Tmp	84	7.384	10:27:45	10:27:46	0	+0	3°	111	Tmp	185	1.347	13:35:55	13:36:54	0	+56	3°	
47	Tmp	85	11.891	10:33:11	10:33:13	0	+0	3°	112	Tmp	187	1.725	13:36:28	13:37:26	0	+55	2°	
48	Tmp	86	0.000	10:36:52	10:36:53	0	+0	3°	113	Tmp	188	1.998	13:37:10	13:38:00	0	+47	2°	
49	Tmp	86	0.441	10:37:35	10:37:41	0	+3	3°	114	Tmp	188	2.296	13:37:51	13:40:54	0	+180	2°	
50	Tmp	86	1.005	10:38:30	10:38:53	0	+20	3°	115	Tmp	189	2.836	13:38:45	13:43:28	0	+280	2°	
51	Tmp	90	2.581	10:42:04	10:43:21	0	+74	3°	116	Tmp	191	3.091	13:39:13	13:44:04	0	+288	2°	
52	Tmp	91	2.833	10:42:43	10:44:10	0	+84	3°	117	Tmp	195	4.069	13:41:20	13:49:00	0	+457	2°	
53	Tmp	91	3.885	10:44:13	10:45:17	0	+61	3°	118	Tmp	196	5.034	13:42:43	13:49:54	0	+428	2°	
54	Tmp	92	4.141	10:44:44	10:46:24	0	+97	3°	119	Tmp	201	6.979	13:47:14	13:53:46	0	+389	2°	
55	Tmp	95	4.716	10:46:15	10:48:08	0	+110	3°	120	Tmp	201	8.181	13:49:21	13:55:36	0	+372	2°	
56	Tmp	95	4.972	10:46:37	10:48:39	0	+119	3°	121	Tmp	203	2.162	13:53:15	13:58:37	0	+319	2°	
57	Tmp	102	1.000	10:51:51	10:52:11	0	+17	3°	122	Tmp	205	2.771	13:54:12	13:59:32	0	+317	2°	
58	Tmp	105	1.825	10:54:00	10:53:58	0	-0	3°	123	Tmp	206	3.185	13:55:06	14:00:53	0	+344	2°	
59	Tmp	107	3.270	10:57:09	10:57:20	0	+8	3°	124	Tmp	208	3.790	13:56:05	14:01:32	0	+324	2°	
60	Tmp	107	5.260	11:00:08	11:00:09	0	+0	3°	125	Tmp	209	3.951	13:56:25	14:02:14	0	+346	2°	

N u m	62	Equipe	62 / Marcus Wendel dos Santos Ramos / Porquinho					
		Patrocinador	Porco Racing					
		Cat / NL / Largada	Novatos / 52 / 08:30:00	Cidade	Santo Antonio-BA	Crf	230	

PC	Tp	Trc	KmPC	Ideal	Passagem	Pen	Pontos	Col
126	Tmp	211	5.130	14:01:17	14:04:56	0	+216	2°
127	Tmp	211	5.431	14:01:49	14:05:49	0	+237	2°
128	Tmp	213	5.695	14:02:24	14:06:54	0	+267	2°
129	Tmp	214	5.894	14:02:45	14:07:27	0	+279	2°
130	Tmp	214	6.263	14:03:24	14:08:12	0	+285	2°
131	Tmp	216	0.245	14:05:58	14:10:42	0	+281	2°
132	Tmp	217	0.783	14:06:57	14:11:41	0	+281	2°
133	Tmp	219	1.643	14:08:39	14:13:42	0	+300	2°
134	Tmp	220	2.239	14:09:46	14:15:04	0	+315	3°
135	Tmp	220	2.581	14:10:25	14:16:19	0	+351	3°
136	Tmp	223	3.430	14:12:43	14:20:29	0	+463	2°
137	Tmp	225	0.659	14:16:29	14:23:15	0	+403	2°
138	Tmp	225	2.099	14:18:32	14:24:58	0	+383	2°
140	Tmp	226	3.230	14:20:08	14:27:18	0	+427	2°
141	Tmp	226	3.950	14:21:07	14:28:07	0	+417	2°
142	Tmp	227	4.624	14:22:07	14:29:32	0	+442	2°

Etapa B	Num	62	Pen	0	PCZ	1	Total PP	16434	PG	22
---------	-----	----	-----	---	-----	---	----------	-------	----	----

Num	62	A	3°	PG	20	B	2°	PG	22	Tot PG	42	Col.	3°
-----	----	---	----	----	----	---	----	----	----	--------	----	------	----



**Moto Clube - Sua concessionária  
autorizada Honda**

N u m	84		Equipe						84 / Luiz Paulo Monteiro Sales / Kai Kai																		
	84		Patrocinador						Porco Racing																		
	84		Cat / NL / Largada			Novatos / 62 / 08:35:00			Cidade		Santo Antonio-BA		Wr 125 2t														
PC	Tp	Trc	KmPC	Ideal	Passagem	Pen	Pontos	Col	PC	Tp	Trc	KmPC	Ideal	Passagem	Pen	Pontos	Col										
1	Tmp	3	1.492	08:37:28	08:37:58	0	+27	13°	61	Tmp	108	4.617	11:12:53	11:19:24	0	+388	10°										
2	Tmp	3	1.690	08:37:56	08:38:41	0	+42	11°	69	Tmp	113	4.400	11:38:15	11:38:08	0	-12	10°										
3	Tmp	4	1.891	08:38:23	08:39:22	0	+56	10°	70	Tmp	115	6.226	11:43:12	11:43:13	0	+0	10°										
4	Tmp	7	2.675	08:40:02	08:42:29	0	+144	10°	71	Tmp	116	3.257	11:50:08	11:50:10	0	+0	10°										
5	Tmp	13	0.000	08:45:11	08:50:34	0	+320	9°	72	Tmp	119	0.066	11:53:04	11:53:41	0	+34	10°										
6	Tmp	15	1.146	08:47:01	08:53:02	0	+358	9°	73	Tmp	122	0.799	11:54:40	11:55:31	0	+48	10°										
7	Tmp	19	1.816	08:48:19	08:54:46	0	+384	9°	74	Tmp	124	2.521	11:57:28	11:58:07	0	+36	10°										
8	Tmp	19	3.953	08:51:07	08:58:19	0	+429	9°	75	Tmp	127	0.516	12:00:52	12:02:48	0	+113	9°										
9	Tmp	21	4.481	08:51:56	08:59:20	0	+441	9°	76	Tmp	128	1.360	12:02:21	12:04:26	0	+122	9°										
10	Tmp	21	5.377	08:54:00	09:02:05	0	+482	9°	77	Tmp	132	3.014	12:36:58	12:37:07	0	+6	9°										
11	Tmp	22	6.005	08:55:26	09:04:42	0	+553	9°	<b>Etapa A</b>									<b>Num</b>	<b>84</b>	<b>Pen</b>	<b>0</b>	<b>PCZ</b>	<b>2</b>	<b>Total PP</b>	<b>36858</b>	<b>PG</b>	<b>12</b>
12	Tmp	23	6.618	08:56:31	09:06:22	0	+588	9°	78	Tmp	133	4.143	12:39:16	12:39:17	0	+0	3°										
13	Tmp	26	7.643	08:58:46	09:08:39	0	+590	9°	79	Tmp	133	4.664	12:40:19	12:40:42	0	+20	6°										
14	Tmp	28	0.905	09:01:28	09:12:07	0	+636	9°	80	Tmp	136	1.570	12:44:06	12:46:31	0	+142	7°										
15	Tmp	33	1.949	09:06:14	09:14:48	0	+511	9°	81	Tmp	139	2.313	12:46:21	12:52:01	0	+337	8°										
16	Tmp	35	0.757	09:08:43	09:17:54	0	+548	9°	82	Tmp	142	3.270	12:48:53	12:56:24	0	+448	9°										
17	Tmp	35	2.418	09:11:12	09:22:09	0	+654	9°	83	Tmp	143	3.615	12:49:40	12:57:32	0	+469	9°										
18	Tmp	38	3.345	09:13:14	09:24:47	0	+690	9°	84	Tmp	146	1.477	12:55:17	13:02:06	0	+406	6°										
19	Tmp	41	5.437	09:16:49	09:33:41	0	+900	9°	85	Tmp	147	2.455	12:57:18	13:03:35	0	+374	6°										
20	Tmp	42	7.143	09:19:14	09:36:17	0	+900	9°	86	Tmp	149	3.926	12:59:51	13:05:44	0	+350	6°										
21	Tmp	42	7.822	09:20:28	09:37:43	0	+900	9°	87	Tmp	150	4.550	13:01:06	13:07:28	0	+379	6°										
22	Tmp	45	0.593	09:23:38	09:38:56	0	+900	9°	88	Tmp	152	5.023	13:02:21	13:09:39	0	+435	6°										
23	Tmp	45	1.110	09:24:27	09:39:49	0	+900	9°	89	Tmp	154	0.000	13:05:04	13:11:35	0	+388	6°										
24	Tmp	45	1.865	09:25:39	09:41:15	0	+900	9°	90	Tmp	155	0.859	13:06:30	13:12:44	0	+371	7°										
25	Tmp	45	2.331	09:26:23	09:42:07	0	+900	9°	91	Tmp	156	1.573	13:07:31	13:14:04	0	+390	6°										
26	Tmp	45	2.647	09:26:53	09:42:35	0	+900	10°	92	Tmp	158	1.821	13:08:14	13:14:40	0	+383	6°										
27	Tmp	46	3.742	09:28:43	09:44:25	0	+900	10°	93	Tmp	159	1.996	13:08:38	13:15:14	0	+393	6°										
28	Tmp	46	4.417	09:29:54	09:46:08	0	+900	10°	94	Tmp	160	2.166	13:09:13	13:15:46	0	+390	6°										
29	Tmp	49	5.377	09:31:43	09:48:13	0	+900	10°	95	Tmp	162	2.634	13:10:13	13:17:01	0	+405	6°										
30	Tmp	51	5.724	09:32:43	09:49:34	0	+900	11°	96	Tmp	163	3.253	13:11:27	13:18:10	0	+400	6°										
31	Tmp	54	6.767	09:34:34	09:51:47	0	+900	11°	97	Tmp	163	3.535	13:11:51	13:18:47	0	+413	7°										
32	Tmp	56	8.230	09:36:44	09:54:01	0	+900	11°	98	Tmp	165	4.515	13:13:51	13:22:16	0	+502	7°										
33	Tmp	58	9.000	09:38:22	09:56:20	0	+900	10°	99	Tmp	168	0.000	13:15:37	13:24:38	0	+538	7°										
34	Tmp	60	10.068	09:40:10	09:58:36	0	+900	10°	100	Tmp	169	0.941	13:17:44	13:28:20	0	+633	7°										
35	Tmp	61	10.606	09:41:04	10:00:19	0	+900	10°	101	Tmp	170	2.788	13:23:19	13:33:14	0	+592	7°										
36	Tmp	65	5.311	09:51:32	10:06:03	0	+868	10°	102	Tmp	171	3.565	13:25:46	13:35:56	0	+607	7°										
37	Tmp	66	6.874	09:53:46	10:08:22	0	+873	10°	103	Tmp	171	4.259	13:27:09	13:37:41	0	+629	8°										
38	Tmp	70	5.078	10:02:15	10:15:02	0	+764	10°	104	Tmp	176	5.810	13:33:13	13:41:21	0	+485	8°										
39	Tmp	72	6.231	10:04:07	10:17:43	0	+813	10°	105	Tmp	177	6.780	13:34:43	13:43:31	0	+525	8°										
40	Tmp	74	7.442	10:06:02	10:20:02	0	+837	10°	106	Tmp	178	7.127	13:35:21	13:44:52	0	+568	8°										
41	Tmp	76	8.283	10:07:51	10:21:27	0	+813	10°	107	Tmp	178	7.508	13:36:02	13:45:40	0	+575	8°										
42	Tmp	76	9.166	10:09:37	10:23:31	0	+831	10°	108	Tmp	179	7.675	13:36:19	13:46:06	0	+584	8°										
43	Tmp	76	9.637	10:10:34	10:24:40	0	+843	10°	109	Tmp	180	8.588	13:37:38	13:47:36	0	+595	8°										
44	Tmp	81	3.761	10:27:18	10:33:53	0	+392	10°	110	Tmp	183	0.294	13:38:49	13:49:11	0	+619	8°										
45	Tmp	82	5.723	10:30:23	10:36:17	0	+351	10°	111	Tmp	185	1.347	13:40:55	13:51:16	0	+618	8°										
46	Tmp	84	7.384	10:32:45	10:38:36	0	+348	10°	112	Tmp	187	1.725	13:41:28	13:51:47	0	+616	8°										
47	Tmp	85	11.891	10:38:11	10:43:03	0	+289	10°	113	Tmp	188	1.998	13:42:10	13:53:40	0	+687	8°										
48	Tmp	86	0.000	10:41:52	10:45:51	0	+236	10°	114	Tmp	188	2.296	13:42:51	13:54:14	0	+680	8°										
49	Tmp	86	0.441	10:42:35	10:46:46	0	+248	10°	115	Tmp	189	2.836	13:43:45	13:55:33	0	+705	8°										
50	Tmp	86	1.005	10:43:30	10:48:03	0	+270	10°	116	Tmp	191	3.091	13:44:13	13:56:08	0	+712	7°										
51	Tmp	90	2.581	10:47:04	10:53:22	0	+375	10°	117	Tmp	195	4.069	13:46:20	14:00:59	0	+876	7°										
52	Tmp	91	2.833	10:47:43	10:54:29	0	+403	10°	118	Tmp	196	5.034	13:47:43	14:02:10	0	+864	7°										
53	Tmp	91	3.885	10:49:13	10:55:47	0	+391	10°	119	Tmp	201	6.979	13:52:14	14:07:27	0	+900	8°										
54	Tmp	92	4.141	10:49:44	10:56:53	0	+426	10°	120	Tmp	201	8.181	13:54:21	14:09:36	0	+900	8°										
55	Tmp	95	4.716	10:51:15	10:59:35	0	+497	10°	121	Tmp	203	2.162	13:58:15	14:12:39	0	+861	7°										
56	Tmp	95	4.972	10:51:37	11:00:12	0	+512	10°	122	Tmp	205	2.771	13:59:12	14:13:35	0	+860	7°										
57	Tmp	102	1.000	10:56:51	11:04:24	0	+450	10°	123	Tmp	206	3.185	14:00:06	14:15:02	0	+893	7°										
58	Tmp	105	1.825	10:59:00	11:07:06	0	+483	10°	124	Tmp	208	3.790	14:01:05	14:15:47	0	+879	8°										
59	Tmp	107	3.270	11:02:09	11:11:02	0	+530	10°	125	Tmp	209	3.951	14:01:25	14:16:36	0	+900	8°										
60	Tmp	107	5.260	11:05:08	11:13:34	0	+503	10°																			

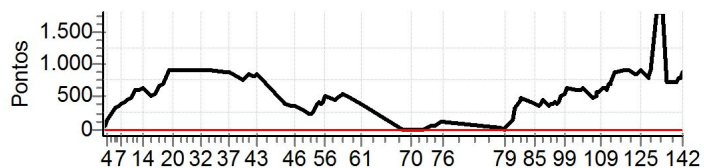


N u m	84	Equipe	84 / Luiz Paulo Monteiro Sales / Kai Kai				
		Patrocinador	Porco Racing				
		Cat / NL / Largada	Novatos / 62 / 08:35:00	Cidade	Santo Antonio-BA	Wr 125 2t	

PC	Tp	Trc	KmPC	Ideal	Passagem	Pen	Pontos	Col
126	Tmp	211	5.130	14:06:17	14:19:39	0	+799	7°
127	Tmp	211	5.431	14:06:49	14:20:33	0	+821	7°
128	Tmp	213	5.695	14:07:24	14:22:47	0	+900	7°
129	Tmp	214	5.894	14:07:45	14:23:38	0	+900	7°
130	Tmp	214	6.263	14:08:24	14:25:00	0	+900	7°
131	Tmp	216	0.245	14:10:58		0	+1800	8°
132	Tmp	217	0.783	14:11:57		0	+1800	9°
133	Tmp	219	1.643	14:13:39		0	+1800	9°
134	Tmp	220	2.239	14:14:46		0	+1800	9°
135	Tmp	220	2.581	14:15:25		0	+1800	9°
136	Tmp	223	3.430	14:17:43	14:30:00	0	+734	9°
137	Tmp	225	0.659	14:21:29	14:33:24	0	+712	9°
138	Tmp	225	2.099	14:23:32	14:35:40	0	+725	9°
140	Tmp	226	3.230	14:25:08	14:38:08	0	+777	9°
141	Tmp	226	3.950	14:26:07	14:39:12	0	+782	7°
142	Tmp	227	4.624	14:27:07	14:42:03	0	+893	7°

Etapa B	Num	84	Pen	0	PCZ	1	Total PP	44239	PG	14
---------	-----	----	-----	---	-----	---	----------	-------	----	----

Num	84	A	9°	PG	12	B	7°	PG	14	Tot PG	26	Col.	8°
-----	----	---	----	----	----	---	----	----	----	--------	----	------	----



**Moto Clube - Sua concessionária  
autorizada Honda**

.

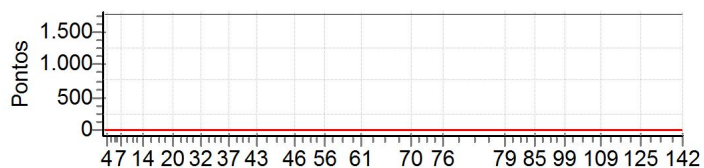
N u m	92		Equipe		92 / Wesley Noronha da Silva / Garrote																						
	92		Patrocinador		Cestão Noronha																						
	92		Cat / NL / Largada		Novatos / 53 / 08:30:30				Cidade		Santo Antonio-BA			Yz 250f													
PC	Tp	Trc	KmPC	Ideal	Passagem	Pen	Pontos	Col	PC	Tp	Trc	KmPC	Ideal	Passagem	Pen	Pontos	Col										
1	Tmp	3	1.492	08:32:58		0	+1800	24°	61	Tmp	108	4.617	11:08:23		0	+1800	24°										
2	Tmp	3	1.690	08:33:26		0	+1800	24°	69	Tmp	113	4.400	11:33:45		0	+1800	24°										
3	Tmp	4	1.891	08:33:53		0	+1800	24°	70	Tmp	115	6.226	11:38:42		0	+1800	24°										
4	Tmp	7	2.675	08:35:32		0	+1800	24°	71	Tmp	116	3.257	11:45:38		0	+1800	24°										
5	Tmp	13	0.000	08:40:41		0	+1800	24°	72	Tmp	119	0.066	11:48:34		0	+1800	24°										
6	Tmp	15	1.146	08:42:31		0	+1800	24°	73	Tmp	122	0.799	11:50:10		0	+1800	24°										
7	Tmp	19	1.816	08:43:49		0	+1800	24°	74	Tmp	124	2.521	11:52:58		0	+1800	24°										
8	Tmp	19	3.953	08:46:37		0	+1800	24°	75	Tmp	127	0.516	11:56:22		0	+1800	24°										
9	Tmp	21	4.481	08:47:26		0	+1800	24°	76	Tmp	128	1.360	11:57:51		0	+1800	24°										
10	Tmp	21	5.377	08:49:30		0	+1800	24°	77	Tmp	132	3.014	12:32:28		0	+1800	24°										
11	Tmp	22	6.005	08:50:56		0	+1800	24°	<b>Etapa A</b>									<b>Num</b>	<b>92</b>	<b>Pen</b>	<b>0</b>	<b>PCZ</b>	<b>0</b>	<b>Total PP</b>	<b>126000</b>	<b>PG</b>	<b>0</b>
12	Tmp	23	6.618	08:52:01		0	+1800	24°	78	Tmp	133	4.143	12:34:46		0	+1800	24°										
13	Tmp	26	7.643	08:54:16		0	+1800	24°	79	Tmp	133	4.664	12:35:49		0	+1800	24°										
14	Tmp	28	0.905	08:56:58		0	+1800	24°	80	Tmp	136	1.570	12:39:36		0	+1800	24°										
15	Tmp	33	1.949	09:01:44		0	+1800	24°	81	Tmp	139	2.313	12:41:51		0	+1800	24°										
16	Tmp	35	0.757	09:04:13		0	+1800	24°	82	Tmp	142	3.270	12:44:23		0	+1800	24°										
17	Tmp	35	2.418	09:06:42		0	+1800	24°	83	Tmp	143	3.615	12:45:10		0	+1800	24°										
18	Tmp	38	3.345	09:08:44		0	+1800	24°	84	Tmp	146	1.477	12:50:47		0	+1800	24°										
19	Tmp	41	5.437	09:12:19		0	+1800	24°	85	Tmp	147	2.455	12:52:48		0	+1800	24°										
20	Tmp	42	7.143	09:14:44		0	+1800	24°	86	Tmp	149	3.926	12:55:21		0	+1800	24°										
21	Tmp	42	7.822	09:15:58		0	+1800	24°	87	Tmp	150	4.550	12:56:36		0	+1800	24°										
22	Tmp	45	0.593	09:19:08		0	+1800	24°	88	Tmp	152	5.023	12:57:51		0	+1800	24°										
23	Tmp	45	1.110	09:19:57		0	+1800	24°	89	Tmp	154	0.000	13:00:34		0	+1800	24°										
24	Tmp	45	1.865	09:21:09		0	+1800	24°	90	Tmp	155	0.859	13:02:00		0	+1800	24°										
25	Tmp	45	2.331	09:21:53		0	+1800	24°	91	Tmp	156	1.573	13:03:01		0	+1800	24°										
26	Tmp	45	2.647	09:22:23		0	+1800	24°	92	Tmp	158	1.821	13:03:44		0	+1800	24°										
27	Tmp	46	3.742	09:24:13		0	+1800	24°	93	Tmp	159	1.996	13:04:08		0	+1800	24°										
28	Tmp	46	4.417	09:25:24		0	+1800	24°	94	Tmp	160	2.166	13:04:43		0	+1800	24°										
29	Tmp	49	5.377	09:27:13		0	+1800	24°	95	Tmp	162	2.634	13:05:43		0	+1800	24°										
30	Tmp	51	5.724	09:28:13		0	+1800	24°	96	Tmp	163	3.253	13:06:57		0	+1800	24°										
31	Tmp	54	6.767	09:30:04		0	+1800	24°	97	Tmp	163	3.535	13:07:21		0	+1800	24°										
32	Tmp	56	8.230	09:32:14		0	+1800	24°	98	Tmp	165	4.515	13:09:21		0	+1800	24°										
33	Tmp	58	9.000	09:33:52		0	+1800	24°	99	Tmp	168	0.000	13:11:07		0	+1800	24°										
34	Tmp	60	10.068	09:35:40		0	+1800	24°	100	Tmp	169	0.941	13:13:14		0	+1800	24°										
35	Tmp	61	10.606	09:36:34		0	+1800	24°	101	Tmp	170	2.788	13:18:49		0	+1800	24°										
36	Tmp	65	5.311	09:47:02		0	+1800	24°	102	Tmp	171	3.565	13:21:16		0	+1800	24°										
37	Tmp	66	6.874	09:49:16		0	+1800	24°	103	Tmp	171	4.259	13:22:39		0	+1800	24°										
38	Tmp	70	5.078	09:57:45		0	+1800	24°	104	Tmp	176	5.810	13:28:43		0	+1800	24°										
39	Tmp	72	6.231	09:59:37		0	+1800	24°	105	Tmp	177	6.780	13:30:13		0	+1800	24°										
40	Tmp	74	7.442	10:01:32		0	+1800	24°	106	Tmp	178	7.127	13:30:51		0	+1800	24°										
41	Tmp	76	8.283	10:03:21		0	+1800	24°	107	Tmp	178	7.508	13:31:32		0	+1800	24°										
42	Tmp	76	9.166	10:05:07		0	+1800	24°	108	Tmp	179	7.675	13:31:49		0	+1800	24°										
43	Tmp	76	9.637	10:06:04		0	+1800	24°	109	Tmp	180	8.588	13:33:08		0	+1800	24°										
44	Tmp	81	3.761	10:22:48		0	+1800	24°	110	Tmp	183	0.294	13:34:19		0	+1800	24°										
45	Tmp	82	5.723	10:25:53		0	+1800	24°	111	Tmp	185	1.347	13:36:25		0	+1800	24°										
46	Tmp	84	7.384	10:28:15		0	+1800	24°	112	Tmp	187	1.725	13:36:58		0	+1800	24°										
47	Tmp	85	11.891	10:33:41		0	+1800	24°	113	Tmp	188	1.998	13:37:40		0	+1800	24°										
48	Tmp	86	0.000	10:37:22		0	+1800	24°	114	Tmp	188	2.296	13:38:21		0	+1800	24°										
49	Tmp	86	0.441	10:38:05		0	+1800	24°	115	Tmp	189	2.836	13:39:15		0	+1800	24°										
50	Tmp	86	1.005	10:39:00		0	+1800	24°	116	Tmp	191	3.091	13:39:43		0	+1800	24°										
51	Tmp	90	2.581	10:42:34		0	+1800	24°	117	Tmp	195	4.069	13:41:50		0	+1800	24°										
52	Tmp	91	2.833	10:43:13		0	+1800	24°	118	Tmp	196	5.034	13:43:13		0	+1800	24°										
53	Tmp	91	3.885	10:44:43		0	+1800	24°	119	Tmp	201	6.979	13:47:44		0	+1800	24°										
54	Tmp	92	4.141	10:45:14		0	+1800	24°	120	Tmp	201	8.181	13:49:51		0	+1800	24°										
55	Tmp	95	4.716	10:46:45		0	+1800	24°	121	Tmp	203	2.162	13:53:45		0	+1800	24°										
56	Tmp	95	4.972	10:47:07		0	+1800	24°	122	Tmp	205	2.771	13:54:42		0	+1800	24°										
57	Tmp	102	1.000	10:52:21		0	+1800	24°	123	Tmp	206	3.185	13:55:36		0	+1800	24°										
58	Tmp	105	1.825	10:54:30		0	+1800	24°	124	Tmp	208	3.790	13:56:35		0	+1800	24°										
59	Tmp	107	3.270	10:57:39		0	+1800	24°	125	Tmp	209	3.951	13:56:55		0	+1800	24°										
60	Tmp	107	5.260	11:00:38		0	+1800	24°																			

N u m	92	Equipe	92 / Wesley Noronha da Silva / Garrote				
		Patrocinador	Cestão Noronha				
		Cat / NL / Largada	Novatos / 53 / 08:30:30	Cidade	Santo Antonio-BA	Yz 250f	

PC	Tp	Trc	KmPC	Ideal	Passagem	Pen	Pontos	Col
126	Tmp	211	5.130	14:01:47		0	+1800	24°
127	Tmp	211	5.431	14:02:19		0	+1800	24°
128	Tmp	213	5.695	14:02:54		0	+1800	24°
129	Tmp	214	5.894	14:03:15		0	+1800	24°
130	Tmp	214	6.263	14:03:54		0	+1800	24°
131	Tmp	216	0.245	14:06:28		0	+1800	24°
132	Tmp	217	0.783	14:07:27		0	+1800	24°
133	Tmp	219	1.643	14:09:09		0	+1800	24°
134	Tmp	220	2.239	14:10:16		0	+1800	24°
135	Tmp	220	2.581	14:10:55		0	+1800	24°
136	Tmp	223	3.430	14:13:13		0	+1800	24°
137	Tmp	225	0.659	14:16:59		0	+1800	24°
138	Tmp	225	2.099	14:19:02		0	+1800	24°
140	Tmp	226	3.230	14:20:38		0	+1800	24°
141	Tmp	226	3.950	14:21:37		0	+1800	24°
142	Tmp	227	4.624	14:22:37		0	+1800	24°

Etapa B	Num	92	Pen	0	PCZ	0	Total PP	115200	PG	0
---------	-----	----	-----	---	-----	---	----------	--------	----	---

Num	92	A	NC	PG	0	B	NC	PG	0	Tot PG	0	Col.	24°
-----	----	---	----	----	---	---	----	----	---	--------	---	------	-----



**Moto Clube - Sua concessionária  
autorizada Honda**

.



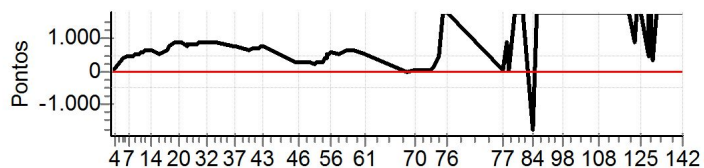
<b>Nu</b> <b>m</b>	<b>110</b>	<b>Equipe</b>		110 / Rogerio Dantas de Souza / Olegario																							
		<b>Patrocinador</b>		Coplal Contabilidade, Princesa Off Road																							
		<b>Cat / NL / Largada</b>		Novatos / 66 / 08:37:00					<b>Cidade</b>			Feira de Santana			Wr 125 2t												
<b>PC</b>	<b>Tp</b>	<b>Trc</b>	<b>KmPC</b>	<b>Ideal</b>	<b>Passagem</b>	<b>Pen</b>	<b>Pontos</b>	<b>Col</b>	<b>PC</b>	<b>Tp</b>	<b>Trc</b>	<b>KmPC</b>	<b>Ideal</b>	<b>Passagem</b>	<b>Pen</b>	<b>Pontos</b>	<b>Col</b>										
1	Tmp	3	1.492	08:39:28	08:39:55	0	+24	11°	61	Tmp	108	4.617	11:14:53	11:23:44	0	+528	9°										
2	Tmp	3	1.690	08:39:56	08:40:32	0	+33	9°	69	Tmp	113	4.400	11:40:15	11:40:12	0	-0	9°										
3	Tmp	4	1.891	08:40:23	08:41:11	0	+45	9°	70	Tmp	115	6.226	11:45:12	11:45:48	0	+33	9°										
4	Tmp	7	2.675	08:42:02	08:43:50	0	+105	9°	71	Tmp	116	3.257	11:52:08	11:52:24	0	+13	9°										
5	Tmp	13	0.000	08:47:11	08:54:05	0	+411	10°	72	Tmp	119	0.066	11:55:04	11:55:49	0	+42	9°										
6	Tmp	15	1.146	08:49:01	08:56:24	0	+440	10°	73	Tmp	122	0.799	11:56:40	11:58:20	0	+97	9°										
7	Tmp	19	1.816	08:50:19	08:57:57	0	+455	10°	74	Tmp	124	2.521	11:59:28	12:06:45	0	+434	9°										
8	Tmp	19	3.953	08:53:07	09:01:06	0	+476	10°	75	Tmp	127	0.516	12:02:52		0	+1800	10°										
9	Tmp	21	4.481	08:53:56	09:02:10	0	+491	10°	76	Tmp	128	1.360	12:04:21		0	+1800	10°										
10	Tmp	21	5.377	08:56:00	09:04:56	0	+533	11°	77	Tmp	132	3.014	12:38:58	12:39:12	0	+11	10°										
11	Tmp	22	6.005	08:57:26	09:07:22	0	+593	11°	<b>Etapa A</b>									<b>Num</b>	<b>110</b>	<b>Pen</b>	<b>0</b>	<b>PCZ</b>	<b>1</b>	<b>Total PP</b>	<b>40022</b>	<b>PG</b>	<b>11</b>
12	Tmp	23	6.618	08:58:31	09:08:43	0	+609	11°	78	Tmp	133	4.143	12:41:16	12:41:17	900	+900	16°										
13	Tmp	26	7.643	09:00:46	09:11:04	0	+615	10°	79	Tmp	133	4.664	12:42:19	12:43:06	0	+44	16°										
14	Tmp	28	0.905	09:03:28	09:14:04	0	+633	10°	80	Tmp	136	1.570	12:46:06	13:09:30	0	+1800	16°										
15	Tmp	33	1.949	09:08:14	09:17:16	0	+539	10°	81	Tmp	139	2.313	12:48:21	13:29:57	0	+1800	17°										
16	Tmp	35	0.757	09:10:43	09:20:11	0	+565	10°	82	Tmp	142	3.270	12:50:53	13:35:00	0	+1800	17°										
17	Tmp	35	2.418	09:13:12	09:23:35	0	+620	10°	83	Tmp	143	3.615	12:51:40	13:36:14	0	+1800	17°										
18	Tmp	38	3.345	09:15:14	09:27:31	0	+734	10°	84	Tmp	146	1.477	12:57:17	12:41:46	0	-1800	17°										
19	Tmp	41	5.437	09:18:49	09:33:34	0	+882	10°	85	Tmp	147	2.455	12:59:18	13:42:55	0	+1800	17°										
20	Tmp	42	7.143	09:21:14	09:36:15	0	+898	10°	86	Tmp	149	3.926	13:01:51	13:45:26	0	+1800	17°										
21	Tmp	42	7.822	09:22:28	09:37:41	0	+900	10°	87	Tmp	150	4.550	13:03:06	13:47:01	0	+1800	17°										
22	Tmp	45	0.593	09:25:38	09:38:53	0	+792	10°	88	Tmp	152	5.023	13:04:21	13:49:16	0	+1800	17°										
23	Tmp	45	1.110	09:26:27	09:39:46	0	+796	10°	89	Tmp	154	0.000	13:07:04	13:51:44	0	+1800	17°										
24	Tmp	45	1.865	09:27:39	09:41:11	0	+809	10°	90	Tmp	155	0.859	13:08:30	13:53:04	0	+1800	17°										
25	Tmp	45	2.331	09:28:23	09:42:04	0	+818	10°	91	Tmp	156	1.573	13:09:31	13:54:41	0	+1800	17°										
26	Tmp	45	2.647	09:28:53	09:42:34	0	+818	9°	92	Tmp	158	1.821	13:10:14	13:55:28	0	+1800	17°										
27	Tmp	46	3.742	09:30:43	09:44:23	0	+817	9°	93	Tmp	159	1.996	13:10:38	13:56:14	0	+1800	17°										
28	Tmp	46	4.417	09:31:54	09:46:04	0	+847	9°	94	Tmp	160	2.166	13:11:13	13:56:50	0	+1800	17°										
29	Tmp	49	5.377	09:33:43	09:48:10	0	+864	9°	95	Tmp	162	2.634	13:12:13	13:58:10	0	+1800	17°										
30	Tmp	51	5.724	09:34:43	09:49:28	0	+882	8°	96	Tmp	163	3.253	13:13:27	13:59:42	0	+1800	17°										
31	Tmp	54	6.767	09:36:34	09:51:42	0	+900	8°	97	Tmp	163	3.535	13:13:51	14:00:28	0	+1800	17°										
32	Tmp	56	8.230	09:38:44	09:53:59	0	+900	8°	98	Tmp	165	4.515	13:15:51		0	+1800	17°										
33	Tmp	58	9.000	09:40:22	09:56:02	0	+900	8°	99	Tmp	168	0.000	13:17:37		0	+1800	17°										
34	Tmp	60	10.068	09:42:10	09:58:33	0	+900	8°	100	Tmp	169	0.941	13:19:44		0	+1800	17°										
35	Tmp	61	10.606	09:43:04	10:00:13	0	+900	8°	101	Tmp	170	2.788	13:25:19		0	+1800	17°										
36	Tmp	65	5.311	09:53:32	10:06:01	0	+746	8°	102	Tmp	171	3.565	13:27:46		0	+1800	17°										
37	Tmp	66	6.874	09:55:46	10:08:19	0	+750	8°	103	Tmp	171	4.259	13:29:09		0	+1800	17°										
38	Tmp	70	5.078	10:04:15	10:15:00	0	+642	8°	104	Tmp	176	5.810	13:35:13		0	+1800	17°										
39	Tmp	72	6.231	10:06:07	10:17:42	0	+692	8°	105	Tmp	177	6.780	13:36:43		0	+1800	17°										
40	Tmp	74	7.442	10:08:02	10:20:11	0	+726	8°	106	Tmp	178	7.127	13:37:21		0	+1800	17°										
41	Tmp	76	8.283	10:09:51	10:21:44	0	+710	8°	107	Tmp	178	7.508	13:38:02		0	+1800	17°										
42	Tmp	76	9.166	10:11:37	10:23:55	0	+735	8°	108	Tmp	179	7.675	13:38:19		0	+1800	17°										
43	Tmp	76	9.637	10:12:34	10:25:07	0	+750	8°	109	Tmp	180	8.588	13:39:38		0	+1800	17°										
44	Tmp	81	3.761	10:29:18	10:34:39	0	+318	8°	110	Tmp	183	0.294	13:40:49		0	+1800	17°										
45	Tmp	82	5.723	10:32:23	10:37:22	0	+296	8°	111	Tmp	185	1.347	13:42:55	14:07:03	0	+1800	17°										
46	Tmp	84	7.384	10:34:45	10:39:42	0	+294	8°	112	Tmp	187	1.725	13:43:28		0	+1800	17°										
47	Tmp	85	11.891	10:40:11	10:44:19	0	+245	9°	113	Tmp	188	1.998	13:44:10		0	+1800	17°										
48	Tmp	86	0.000	10:43:52	10:47:18	0	+203	9°	114	Tmp	188	2.296	13:44:51		0	+1800	17°										
49	Tmp	86	0.441	10:44:35	10:48:19	0	+221	9°	115	Tmp	189	2.836	13:45:45	14:06:36	0	+1800	17°										
50	Tmp	86	1.005	10:45:30	10:49:54	0	+261	9°	116	Tmp	191	3.091	13:46:13		0	+1800	17°										
51	Tmp	90	2.581	10:49:04	10:54:05	0	+298	9°	117	Tmp	195	4.069	13:48:20		0	+1800	17°										
52	Tmp	91	2.833	10:49:43	10:56:50	0	+424	9°	118	Tmp	196	5.034	13:49:43		0	+1800	17°										
53	Tmp	91	3.885	10:51:13	10:58:17	0	+421	9°	119	Tmp	201	6.979	13:54:14		0	+1800	17°										
54	Tmp	92	4.141	10:51:44	11:00:17	0	+510	9°	120	Tmp	201	8.181	13:56:21		0	+1800	17°										
55	Tmp	95	4.716	10:53:15	11:02:24	0	+546	9°	121	Tmp	203	2.162	14:00:15	14:14:39	0	+861	16°										
56	Tmp	95	4.972	10:53:37	11:03:01	0	+561	9°	122	Tmp	205	2.771	14:01:12		0	+1800	16°										
57	Tmp	102	1.000	10:58:51	11:07:45	0	+531	9°	123	Tmp	206	3.185	14:02:06		0	+1800	16°										
58	Tmp	105	1.825	11:01:00	11:10:23	0	+560	9°	124	Tmp	208	3.790	14:03:05		0	+1800	16°										
59	Tmp	107	3.270	11:04:09	11:15:04	0	+652	9°	125	Tmp	209	3.951	14:03:25		0	+1800	16°										
60	Tmp	107	5.260	11:07:08	11:17:39	0	+628	9°																			

N u m	110	Equipe	110 / Rogerio Dantas de Souza / Olegario				
		Patrocinador	Coplal Contabilidade, Princesa Off Road				
		Cat / NL / Largada	Novatos / 66 / 08:37:00	Cidade	Feira de Santana	Wr	125 2t

PC	Tp	Trc	KmPC	Ideal	Passagem	Pen	Pontos	Col
126	Tmp	211	5.130	14:08:17	14:15:51	0	+451	15°
127	Tmp	211	5.431	14:08:49		0	+1800	15°
128	Tmp	213	5.695	14:09:24		0	+1800	15°
129	Tmp	214	5.894	14:09:45		0	+1800	15°
130	Tmp	214	6.263	14:10:24	14:16:19	0	+352	15°
131	Tmp	216	0.245	14:12:58		0	+1800	15°
132	Tmp	217	0.783	14:13:57		0	+1800	15°
133	Tmp	219	1.643	14:15:39		0	+1800	15°
134	Tmp	220	2.239	14:16:46		0	+1800	15°
135	Tmp	220	2.581	14:17:25		0	+1800	15°
136	Tmp	223	3.430	14:19:43		0	+1800	15°
137	Tmp	225	0.659	14:23:29		0	+1800	15°
138	Tmp	225	2.099	14:25:32		0	+1800	15°
140	Tmp	226	3.230	14:27:08		0	+1800	15°
141	Tmp	226	3.950	14:28:07		0	+1800	15°
142	Tmp	227	4.624	14:29:07		0	+1800	15°

Etapa B	Num	110	Pen	900	PCZ	1	Total PP	108808	PG	0
---------	-----	-----	-----	-----	-----	---	----------	--------	----	---

Num	110	A	10°	PG	11	B	NC	PG	0	Tot PG	11	Col.	13°
-----	-----	---	-----	----	----	---	----	----	---	--------	----	------	-----



**Moto Clube - Sua concessionária  
autorizada Honda**

.

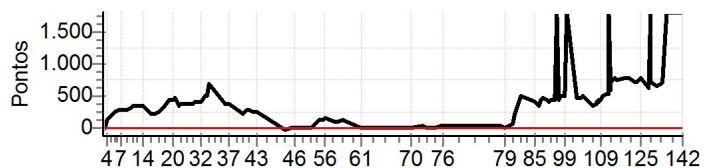
N u m	Equipe		139 / Mauro Ricardo de F.souza / Dr.contas															
	Patrocinador		Contas Contabilidade															
	Cat / NL / Largada		Novatos / 58 / 08:33:00			Cidade	Feira de Santana		Crf 230									
PC	Tp	Trc	KmPC	Ideal	Passagem	Pen	Pontos	Col	PC	Tp	Trc	KmPC	Ideal	Passagem	Pen	Pontos	Col	
1	Tmp	3	1.492	08:35:28	08:35:19	0	-18	10°	61	Tmp	108	4.617	11:10:53	11:10:54	0	+0	6°	
2	Tmp	3	1.690	08:35:56	08:35:56	0	+0	2°	69	Tmp	113	4.400	11:36:15	11:36:16	0	+0	6°	
3	Tmp	4	1.891	08:36:23	08:36:34	0	+8	1°	70	Tmp	115	6.226	11:41:12	11:41:07	0	-6	6°	
4	Tmp	7	2.675	08:38:02	08:40:02	0	+117	6°	71	Tmp	116	3.257	11:48:08	11:48:29	0	+18	6°	
5	Tmp	13	0.000	08:43:11	08:47:16	0	+242	5°	72	Tmp	119	0.066	11:51:04	11:51:15	0	+8	6°	
6	Tmp	15	1.146	08:45:01	08:49:29	0	+265	6°	73	Tmp	122	0.799	11:52:40	11:52:59	0	+16	6°	
7	Tmp	19	1.816	08:46:19	08:50:50	0	+268	5°	74	Tmp	124	2.521	11:55:28	11:55:31	0	+0	6°	
8	Tmp	19	3.953	08:49:07	08:53:39	0	+269	5°	75	Tmp	127	0.516	11:58:52	11:59:33	0	+38	6°	
9	Tmp	21	4.481	08:49:56	08:54:34	0	+275	5°	76	Tmp	128	1.360	12:00:21	12:01:09	0	+45	6°	
10	Tmp	21	5.377	08:52:00	08:57:02	0	+299	6°	77	Tmp	132	3.014	12:34:58	12:35:20	0	+19	6°	
11	Tmp	22	6.005	08:53:26	08:58:58	0	+329	6°	<b>Etapa A</b>									
12	Tmp	23	6.618	08:54:31	09:00:22	0	+348	6°	Num	139	Pen	0	PCZ	7	Total PP	15081	PG	15
13	Tmp	26	7.643	08:56:46	09:02:27	0	+338	6°	78	Tmp	133	4.143	12:37:16	12:37:17	0	+0	5°	
14	Tmp	28	0.905	08:59:28	09:05:26	0	+355	6°	79	Tmp	133	4.664	12:38:19	12:38:31	0	+9	3°	
15	Tmp	33	1.949	09:04:14	09:07:59	0	+222	6°	80	Tmp	136	1.570	12:42:06	12:43:06	0	+57	4°	
16	Tmp	35	0.757	09:06:43	09:10:31	0	+225	6°	81	Tmp	139	2.313	12:44:21	12:44:04	0	+220	3°	
17	Tmp	35	2.418	09:09:12	09:13:29	0	+254	6°	82	Tmp	142	3.270	12:46:53	12:55:15	0	+499	6°	
18	Tmp	38	3.345	09:11:14	09:16:23	0	+306	6°	83	Tmp	143	3.615	12:47:40	12:56:10	0	+507	7°	
19	Tmp	41	5.437	09:14:49	09:22:07	0	+435	6°	84	Tmp	146	1.477	12:53:17	13:00:27	0	+427	5°	
20	Tmp	42	7.143	09:17:14	09:24:27	0	+430	6°	85	Tmp	147	2.455	12:55:18	13:01:50	0	+389	5°	
21	Tmp	42	7.822	09:18:28	09:26:07	0	+456	6°	86	Tmp	149	3.926	12:57:51	13:03:37	0	+343	5°	
22	Tmp	45	0.593	09:21:38	09:27:34	0	+353	6°	87	Tmp	150	4.550	12:59:06	13:06:30	0	+441	5°	
23	Tmp	45	1.110	09:22:27	09:28:42	0	+372	6°	88	Tmp	152	5.023	13:00:21	13:08:25	0	+481	7°	
24	Tmp	45	1.865	09:23:39	09:29:58	0	+376	6°	89	Tmp	154	0.000	13:03:04	13:10:21	0	+434	7°	
25	Tmp	45	2.331	09:24:23	09:30:45	0	+379	6°	90	Tmp	155	0.859	13:04:30	13:11:26	0	+413	8°	
26	Tmp	45	2.647	09:24:53	09:31:14	0	+378	6°	91	Tmp	156	1.573	13:05:31	13:12:44	0	+430	8°	
27	Tmp	46	3.742	09:26:43	09:33:00	0	+374	6°	92	Tmp	158	1.821	13:06:14	13:13:23	0	+426	7°	
28	Tmp	46	4.417	09:27:54	09:34:10	0	+373	6°	93	Tmp	159	1.996	13:06:38	13:13:57	0	+436	7°	
29	Tmp	49	5.377	09:29:43	09:36:05	0	+379	6°	94	Tmp	160	2.166	13:07:13	13:14:20	0	+424	8°	
30	Tmp	51	5.724	09:30:43	09:37:19	0	+393	6°	95	Tmp	162	2.634	13:08:13	13:15:29	0	+433	8°	
31	Tmp	54	6.767	09:32:34	09:39:19	0	+402	6°	96	Tmp	163	3.253	13:09:27		0	+1800	9°	
32	Tmp	56	8.230	09:34:44	09:41:28	0	+401	6°	97	Tmp	163	3.535	13:09:51	13:17:14	0	+440	9°	
33	Tmp	58	9.000	09:36:22	09:44:35	0	+490	6°	98	Tmp	165	4.515	13:11:51	13:20:06	0	+492	9°	
34	Tmp	60	10.068	09:38:10	09:46:34	0	+501	6°	99	Tmp	168	0.000	13:13:37	13:22:09	0	+509	10°	
35	Tmp	61	10.606	09:39:04	09:50:30	0	+683	6°	100	Tmp	169	0.941	13:15:44		0	+1800	11°	
36	Tmp	65	5.311	09:49:32	09:56:02	0	+387	6°	101	Tmp	170	2.788	13:21:19	13:29:22	0	+480	11°	
37	Tmp	66	6.874	09:51:46	09:58:00	0	+371	6°	102	Tmp	171	3.565	13:23:46	13:31:43	0	+474	11°	
38	Tmp	70	5.078	10:00:15	10:04:07	0	+229	6°	103	Tmp	171	4.259	13:25:09	13:33:15	0	+483	11°	
39	Tmp	72	6.231	10:02:07	10:06:43	0	+273	6°	104	Tmp	176	5.810	13:31:13	13:37:09	0	+353	11°	
40	Tmp	74	7.442	10:04:02	10:08:45	0	+280	6°	105	Tmp	177	6.780	13:32:43	13:39:14	0	+388	11°	
41	Tmp	76	8.283	10:05:51	10:10:10	0	+256	6°	106	Tmp	178	7.127	13:33:21	13:40:19	0	+415	11°	
42	Tmp	76	9.166	10:07:37	10:11:54	0	+254	6°	107	Tmp	178	7.508	13:34:02	13:41:01	0	+416	11°	
43	Tmp	76	9.637	10:08:34	10:12:49	0	+252	6°	108	Tmp	179	7.675	13:34:19	13:41:34	0	+432	10°	
44	Tmp	81	3.761	10:25:18	10:25:05	0	-30	6°	109	Tmp	180	8.588	13:35:38	13:43:10	0	+449	10°	
45	Tmp	82	5.723	10:28:23	10:28:22	0	-0	6°	110	Tmp	183	0.294	13:36:49	13:45:22	0	+510	10°	
46	Tmp	84	7.384	10:30:45	10:30:43	0	-0	6°	111	Tmp	185	1.347	13:38:55	13:47:43	0	+525	10°	
47	Tmp	85	11.891	10:36:11	10:36:19	0	+5	6°	112	Tmp	187	1.725	13:39:28	13:48:22	0	+531	10°	
48	Tmp	86	0.000	10:39:52	10:39:55	0	+0	6°	113	Tmp	188	1.998	13:40:10	13:48:57	0	+524	10°	
49	Tmp	86	0.441	10:40:35	10:40:46	0	+8	6°	114	Tmp	188	2.296	13:40:51		0	+1800	10°	
50	Tmp	86	1.005	10:41:30	10:42:06	0	+33	6°	115	Tmp	189	2.836	13:41:45	13:51:38	0	+590	10°	
51	Tmp	90	2.581	10:45:04	10:46:46	0	+99	6°	116	Tmp	191	3.091	13:42:13	13:53:58	0	+702	10°	
52	Tmp	91	2.833	10:45:43	10:47:53	0	+127	6°	117	Tmp	195	4.069	13:44:20	13:57:05	0	+762	10°	
53	Tmp	91	3.885	10:47:13	10:49:06	0	+110	6°	118	Tmp	196	5.034	13:45:43	13:58:09	0	+743	10°	
54	Tmp	92	4.141	10:47:44	10:50:05	0	+138	6°	119	Tmp	201	6.979	13:50:14	14:03:13	0	+776	10°	
55	Tmp	95	4.716	10:49:15	10:51:57	0	+159	6°	120	Tmp	201	8.181	13:52:21	14:05:11	0	+767	10°	
56	Tmp	95	4.972	10:49:37	10:52:28	0	+168	6°	121	Tmp	203	2.162	13:56:15	14:08:16	0	+718	10°	
57	Tmp	102	1.000	10:54:51	10:56:27	0	+93	6°	122	Tmp	205	2.771	13:57:12	14:09:17	0	+722	10°	
58	Tmp	105	1.825	10:57:00	10:58:52	0	+109	6°	123	Tmp	206	3.185	13:58:06	14:10:36	0	+747	10°	
59	Tmp	107	3.270	11:00:09	11:02:31	0	+139	6°	124	Tmp	208	3.790	13:59:05	14:11:21	0	+733	9°	
60	Tmp	107	5.260	11:03:08	11:04:49	0	+98	6°	125	Tmp	209	3.951	13:59:25	14:12:10	0	+762	9°	

N u m	139	Equipe	139 / Mauro Ricardo de F.souza / Dr.contas				
		Patrocinador	Contas Contabilidade				
		Cat / NL / Largada	Novatos / 58 / 08:33:00	Cidade	Feira de Santana	Crf	230

PC	Tp	Trc	KmPC	Ideal	Passagem	Pen	Pontos	Col
126	Tmp	211	5.130	14:04:17	14:14:47	0	+627	9°
127	Tmp	211	5.431	14:04:49	14:15:50	0	+658	8°
128	Tmp	213	5.695	14:05:24		0	+1800	9°
129	Tmp	214	5.894	14:05:45	14:17:35	0	+707	9°
130	Tmp	214	6.263	14:06:24	14:18:23	0	+716	8°
131	Tmp	216	0.245	14:08:58	14:19:39	0	+638	7°
132	Tmp	217	0.783	14:09:57	14:20:51	0	+651	7°
133	Tmp	219	1.643	14:11:39	14:23:16	0	+694	7°
134	Tmp	220	2.239	14:12:46	14:24:46	0	+717	7°
135	Tmp	220	2.581	14:13:25	14:26:09	0	+761	7°
136	Tmp	223	3.430	14:15:43		0	+1800	8°
137	Tmp	225	0.659	14:19:29		0	+1800	8°
138	Tmp	225	2.099	14:21:32		0	+1800	8°
140	Tmp	226	3.230	14:23:08		0	+1800	8°
141	Tmp	226	3.950	14:24:07		0	+1800	9°
142	Tmp	227	4.624	14:25:07		0	+1800	9°

Etapa B	Num	139	Pen	0	PCZ	1	Total PP	45981	PG	12
---------	-----	-----	-----	---	-----	---	----------	-------	----	----

Num	139	A	6°	PG	15	B	9°	PG	12	Tot PG	27	Col.	7°
-----	-----	---	----	----	----	---	----	----	----	--------	----	------	----



**Moto Clube - Sua concessionária  
autorizada Honda**

.



N u m	Equipe		145 / Franclin Sousa / Maquiador																								
	Patrocinador								Cidade			Feira de Santana															
	Cat / NL / Largada		Novatos / 59 / 08:33:30																								
PC	Tp	Trc	KmPC	Ideal	Passagem	Pen	Pontos	Col	PC	Tp	Trc	KmPC	Ideal	Passagem	Pen	Pontos	Col										
1	Tmp	3	1.492	08:35:58	08:36:26	0	+25	12°	61	Tmp	108	4.617	11:11:23	11:34:26	0	+1800	14°										
2	Tmp	3	1.690	08:36:26		0	+1800	15°	69	Tmp	113	4.400	11:36:45	11:40:45	0	+237	14°										
3	Tmp	4	1.891	08:36:53	08:36:30	0	-60	15°	70	Tmp	115	6.226	11:41:42	11:45:40	0	+235	14°										
4	Tmp	7	2.675	08:38:32	08:37:50	900	-1017	15°	71	Tmp	116	3.257	11:48:38	11:51:33	0	+172	14°										
5	Tmp	13	0.000	08:43:41	08:49:25	0	+341	15°	72	Tmp	119	0.066	11:51:34	11:55:32	0	+235	14°										
6	Tmp	15	1.146	08:45:31	08:51:38	0	+364	15°	73	Tmp	122	0.799	11:53:10	11:57:29	0	+256	14°										
7	Tmp	19	1.816	08:46:49	08:54:29	0	+457	15°	74	Tmp	124	2.521	11:55:58	12:00:16	0	+255	14°										
8	Tmp	19	3.953	08:49:37	08:58:03	0	+503	15°	75	Tmp	127	0.516	11:59:22		0	+1800	14°										
9	Tmp	21	4.481	08:50:26	08:59:02	0	+513	15°	76	Tmp	128	1.360	12:00:51		0	+1800	14°										
10	Tmp	21	5.377	08:52:30	09:01:35	0	+542	15°	77	Tmp	132	3.014	12:35:28	12:35:41	0	+10	14°										
11	Tmp	22	6.005	08:53:56	09:03:48	0	+589	15°	<b>Etapa A</b>									<b>Num</b>	<b>145</b>	<b>Pen</b>	<b>900</b>	<b>PCZ</b>	<b>0</b>	<b>Total PP</b>	<b>64367</b>	<b>PG</b>	<b>7</b>
12	Tmp	23	6.618	08:55:01	09:05:01	0	+597	15°	78	Tmp	133	4.143	12:37:46	12:37:44	0	-0	13°										
13	Tmp	26	7.643	08:57:16	09:07:30	0	+611	15°	79	Tmp	133	4.664	12:38:49	12:39:52	0	+60	13°										
14	Tmp	28	0.905	08:59:58	09:10:50	0	+649	15°	80	Tmp	136	1.570	12:42:36	12:45:00	0	+141	12°										
15	Tmp	33	1.949	09:04:44	09:13:38	0	+531	15°	81	Tmp	139	2.313	12:44:51		0	+1800	13°										
16	Tmp	35	0.757	09:07:13	09:16:16	0	+540	15°	82	Tmp	142	3.270	12:47:23	12:55:23	0	+477	13°										
17	Tmp	35	2.418	09:09:42	09:19:28	0	+583	15°	83	Tmp	143	3.615	12:48:10	12:56:35	0	+502	13°										
18	Tmp	38	3.345	09:11:44	09:25:25	0	+818	15°	84	Tmp	146	1.477	12:53:47	12:38:08	0	-1800	14°										
19	Tmp	41	5.437	09:15:19	09:33:43	0	+900	15°	85	Tmp	147	2.455	12:55:48	13:01:53	0	+362	14°										
20	Tmp	42	7.143	09:17:44	09:36:17	0	+900	15°	86	Tmp	149	3.926	12:58:21	13:03:38	0	+314	14°										
21	Tmp	42	7.822	09:18:58	09:38:07	0	+900	14°	87	Tmp	150	4.550	12:59:36	13:06:37	0	+418	13°										
22	Tmp	45	0.593	09:22:08	09:39:45	0	+900	14°	88	Tmp	152	5.023	13:00:51	13:08:38	0	+464	13°										
23	Tmp	45	1.110	09:22:57	09:40:39	0	+900	14°	89	Tmp	154	0.000	13:03:34	13:11:32	0	+475	13°										
24	Tmp	45	1.865	09:24:09	09:42:19	0	+900	14°	90	Tmp	155	0.859	13:05:00	13:12:46	0	+463	13°										
25	Tmp	45	2.331	09:24:53	09:43:16	0	+900	14°	91	Tmp	156	1.573	13:06:01	13:14:04	0	+480	13°										
26	Tmp	45	2.647	09:25:23	09:43:48	0	+900	14°	92	Tmp	158	1.821	13:06:44	13:16:26	0	+579	13°										
27	Tmp	46	3.742	09:27:13	09:45:46	0	+900	14°	93	Tmp	159	1.996	13:07:08	13:16:07	0	+536	13°										
28	Tmp	46	4.417	09:28:24	09:46:09	0	+900	14°	94	Tmp	160	2.166	13:07:43	13:16:33	0	+527	13°										
29	Tmp	49	5.377	09:30:13	09:48:15	0	+900	14°	95	Tmp	162	2.634	13:08:43	13:17:38	0	+532	13°										
30	Tmp	51	5.724	09:31:13	09:49:36	0	+900	14°	96	Tmp	163	3.253	13:09:57	13:18:41	0	+521	13°										
31	Tmp	54	6.767	09:33:04	09:51:49	0	+900	14°	97	Tmp	163	3.535	13:10:21	13:19:29	0	+545	13°										
32	Tmp	56	8.230	09:35:14	09:54:03	0	+900	14°	98	Tmp	165	4.515	13:12:21	13:22:23	0	+599	13°										
33	Tmp	58	9.000	09:36:52	09:56:36	0	+900	14°	99	Tmp	168	0.000	13:14:07	13:28:49	0	+879	13°										
34	Tmp	60	10.068	09:38:40	10:01:09	0	+1800	14°	100	Tmp	169	0.941	13:16:14		0	+1800	13°										
35	Tmp	61	10.606	09:39:34	10:02:54	0	+1800	14°	101	Tmp	170	2.788	13:21:49	13:36:31	0	+879	13°										
36	Tmp	65	5.311	09:50:02	10:08:23	0	+900	14°	102	Tmp	171	3.565	13:24:16	13:38:51	0	+872	13°										
37	Tmp	66	6.874	09:52:16	10:10:47	0	+900	14°	103	Tmp	171	4.259	13:25:39	13:46:27	0	+1800	13°										
38	Tmp	70	5.078	10:00:45	10:17:32	0	+900	13°	104	Tmp	176	5.810	13:31:43	13:50:52	0	+900	13°										
39	Tmp	72	6.231	10:02:37	10:20:20	0	+900	13°	105	Tmp	177	6.780	13:33:13	13:53:18	0	+1800	13°										
40	Tmp	74	7.442	10:04:32	10:22:49	0	+900	13°	106	Tmp	178	7.127	13:33:51	13:54:14	0	+1800	13°										
41	Tmp	76	8.283	10:06:21	10:24:30	0	+900	13°	107	Tmp	178	7.508	13:34:32	13:54:52	0	+1800	13°										
42	Tmp	76	9.166	10:08:07	10:26:37	0	+900	13°	108	Tmp	179	7.675	13:34:49	13:55:23	0	+1800	13°										
43	Tmp	76	9.637	10:09:04	10:27:52	0	+900	13°	109	Tmp	180	8.588	13:36:08	13:56:44	0	+1800	13°										
44	Tmp	81	3.761	10:25:48	10:38:40	0	+769	13°	110	Tmp	183	0.294	13:37:19	13:58:29	0	+1800	13°										
45	Tmp	82	5.723	10:28:53	10:41:11	0	+735	13°	111	Tmp	185	1.347	13:39:25	14:00:37	0	+1800	13°										
46	Tmp	84	7.384	10:31:15	10:43:22	0	+724	13°	112	Tmp	187	1.725	13:39:58	14:01:16	0	+1800	13°										
47	Tmp	85	11.891	10:36:41	10:47:34	0	+650	13°	113	Tmp	188	1.998	13:40:40	14:01:50	0	+1800	13°										
48	Tmp	86	0.000	10:40:22	10:50:26	0	+601	13°	114	Tmp	188	2.296	13:41:21	14:02:42	0	+1800	13°										
49	Tmp	86	0.441	10:41:05	10:51:20	0	+612	13°	115	Tmp	189	2.836	13:42:15	14:04:30	0	+1800	13°										
50	Tmp	86	1.005	10:42:00	10:52:39	0	+636	13°	116	Tmp	191	3.091	13:42:43	14:05:11	0	+1800	13°										
51	Tmp	90	2.581	10:45:34	11:05:58	0	+1800	13°	117	Tmp	195	4.069	13:44:50	14:09:30	0	+1800	13°										
52	Tmp	91	2.833	10:46:13	11:07:25	0	+1800	13°	118	Tmp	196	5.034	13:46:13	14:10:36	0	+1800	13°										
53	Tmp	91	3.885	10:47:43	11:08:46	0	+1800	14°	119	Tmp	201	6.979	13:50:44	14:14:59	0	+1800	13°										
54	Tmp	92	4.141	10:48:14		0	+1800	14°	120	Tmp	201	8.181	13:52:51	14:16:53	0	+1800	13°										
55	Tmp	95	4.716	10:49:45		0	+1800	14°	121	Tmp	203	2.162	13:56:45	14:20:01	0	+1800	13°										
56	Tmp	95	4.972	10:50:07	11:11:53	0	+1800	14°	122	Tmp	205	2.771	13:57:42	14:22:30	0	+1800	13°										
57	Tmp	102	1.000	10:55:21	11:18:30	0	+1800	14°	123	Tmp	206	3.185	13:58:36	14:23:58	0	+1800	13°										
58	Tmp	105	1.825	10:57:30	11:22:36	0	+1800	14°	124	Tmp	208	3.790	13:59:35	14:24:46	0	+1800	13°										
59	Tmp	107	3.270	11:00:39	11:26:20	0	+1800	14°	125	Tmp	209	3.951	13:59:55	14:25:38	0	+1800	13°										
60	Tmp	107	5.260	11:03:38	11:28:57	0	+1800	14°																			

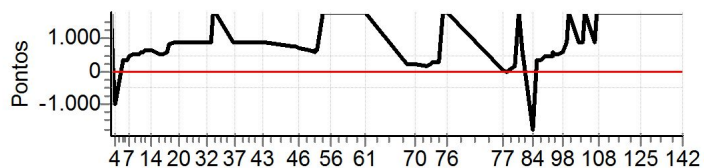


<b>N</b> <b>u</b> <b>m</b>	<b>145</b>	<b>Equipe</b>	145 / Franclin Sousa / Maquiador					
		<b>Patrocinador</b>						
		<b>Cat / NL / Largada</b>	Novatos / 59 / 08:33:30	<b>Cidade</b>	Feira de Santana			

PC	Tp	Trc	KmPC	Ideal	Passagem	Pen	Pontos	Col
126	Tmp	211	5.130	14:04:47	14:29:40	0	+1800	13 °
127	Tmp	211	5.431	14:05:19	14:30:35	0	+1800	13 °
128	Tmp	213	5.695	14:05:54	14:31:44	0	+1800	13 °
129	Tmp	214	5.894	14:06:15	14:32:36	0	+1800	13 °
130	Tmp	214	6.263	14:06:54	14:33:55	0	+1800	13 °
131	Tmp	216	0.245	14:09:28	14:38:26	0	+1800	13 °
132	Tmp	217	0.783	14:10:27	14:39:39	0	+1800	13 °
133	Tmp	219	1.643	14:12:09	14:42:23	0	+1800	13 °
134	Tmp	220	2.239	14:13:16	14:44:18	0	+1800	13 °
135	Tmp	220	2.581	14:13:55	14:46:30	0	+1800	13 °
136	Tmp	223	3.430	14:16:13		0	+1800	13 °
137	Tmp	225	0.659	14:19:59	15:00:10	0	+1800	13 °
138	Tmp	225	2.099	14:22:02	15:02:25	0	+1800	13 °
140	Tmp	226	3.230	14:23:38	15:04:53	0	+1800	13 °
141	Tmp	226	3.950	14:24:37	15:05:50	0	+1800	13 °
142	Tmp	227	4.624	14:25:37	15:22:30	0	+1800	13 °

<b>Etapa B</b>	<b>Num</b> 145	<b>Pen</b> 0	<b>PCZ</b> 1	<b>Total PP</b> 85325	<b>PG</b> 0
----------------	----------------	--------------	--------------	-----------------------	-------------

<b>Num</b> 145	<b>A</b> 14°	<b>PG</b> 7	<b>B</b> NC	<b>PG</b> 0	<b>Tot PG</b> 7	<b>Col.</b> 15°
----------------	--------------	-------------	-------------	-------------	-----------------	-----------------



**Moto Clube - Sua concessionária  
autorizada Honda**

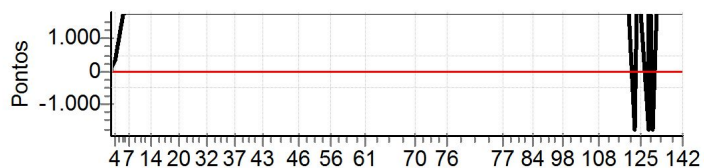
N u m	Equipe		155 / Jaime Dias Freire							
	Patrocinador		Auto Peças Freire, Ajetos Baterias							
Cat / NL / Largada		Novatos / 63 / 08:35:30			Cidade	Jacobina		Crf 230		
PC	Tp	Trc	KmPC	Ideal	Passagem	Pen	Pontos	Col		
1	Tmp	3	1.492	08:37:58	08:38:42	0	+41	19°		
2	Tmp	3	1.690	08:38:26	08:39:41	0	+72	16°		
3	Tmp	4	1.891	08:38:53	08:42:14	0	+198	16°		
4	Tmp	7	2.675	08:40:32	08:45:41	0	+306	17°		
5	Tmp	13	0.000	08:45:41	08:59:40	900	+1736	20°		
6	Tmp	15	1.146	08:47:31	09:08:13	0	+1800	20°		
7	Tmp	19	1.816	08:48:49	09:11:06	0	+1800	20°		
8	Tmp	19	3.953	08:51:37	09:14:56	0	+1800	21°		
9	Tmp	21	4.481	08:52:26	09:16:19	0	+1800	21°		
10	Tmp	21	5.377	08:54:30	09:19:40	0	+1800	21°		
11	Tmp	22	6.005	08:55:56	09:22:18	0	+1800	21°		
12	Tmp	23	6.618	08:57:01	09:31:39	0	+1800	21°		
13	Tmp	26	7.643	08:59:16	09:35:03	0	+1800	21°		
14	Tmp	28	0.905	09:01:58	09:40:06	0	+1800	21°		
15	Tmp	33	1.949	09:06:44	09:46:34	0	+1800	21°		
16	Tmp	35	0.757	09:09:13	09:51:12	0	+1800	21°		
17	Tmp	35	2.418	09:11:42	09:56:10	0	+1800	21°		
18	Tmp	38	3.345	09:13:44	10:00:20	0	+1800	21°		
19	Tmp	41	5.437	09:17:19	10:08:10	0	+1800	21°		
20	Tmp	42	7.143	09:19:44	10:11:16	0	+1800	21°		
21	Tmp	42	7.822	09:20:58	10:13:14	0	+1800	21°		
22	Tmp	45	0.593	09:24:08	10:15:49	0	+1800	21°		
23	Tmp	45	1.110	09:24:57	10:17:03	0	+1800	21°		
24	Tmp	45	1.865	09:26:09	10:19:25	0	+1800	21°		
25	Tmp	45	2.331	09:26:53	10:20:50	0	+1800	21°		
26	Tmp	45	2.647	09:27:23	10:21:30	0	+1800	21°		
27	Tmp	46	3.742	09:29:13	10:24:39	0	+1800	21°		
28	Tmp	46	4.417	09:30:24	10:26:30	0	+1800	21°		
29	Tmp	49	5.377	09:32:13	10:29:59	0	+1800	21°		
30	Tmp	51	5.724	09:33:13	10:32:21	0	+1800	21°		
31	Tmp	54	6.767	09:35:04	10:35:40	0	+1800	21°		
32	Tmp	56	8.230	09:37:14	10:38:45	0	+1800	21°		
33	Tmp	58	9.000	09:38:52	10:42:27	0	+1800	21°		
34	Tmp	60	10.068	09:40:40	10:55:51	0	+1800	21°		
35	Tmp	61	10.606	09:41:34	10:58:40	0	+1800	21°		
36	Tmp	65	5.311	09:52:02	11:06:12	0	+1800	21°		
37	Tmp	66	6.874	09:54:16	11:09:13	0	+1800	21°		
38	Tmp	70	5.078	10:02:45	11:18:26	0	+1800	21°		
39	Tmp	72	6.231	10:04:37	11:22:49	0	+1800	21°		
40	Tmp	74	7.442	10:06:32	11:25:50	0	+1800	21°		
41	Tmp	76	8.283	10:08:21	11:28:09	0	+1800	21°		
42	Tmp	76	9.166	10:10:07	11:31:38	0	+1800	21°		
43	Tmp	76	9.637	10:11:04	11:34:19	0	+1800	21°		
44	Tmp	81	3.761	10:27:48	11:56:32	0	+1800	21°		
45	Tmp	82	5.723	10:30:53		0	+1800	21°		
46	Tmp	84	7.384	10:33:15	12:01:03	0	+1800	21°		
47	Tmp	85	11.891	10:38:41	12:06:22	0	+1800	21°		
48	Tmp	86	0.000	10:42:22		0	+1800	21°		
49	Tmp	86	0.441	10:43:05		0	+1800	21°		
50	Tmp	86	1.005	10:44:00		0	+1800	21°		
51	Tmp	90	2.581	10:47:34		0	+1800	21°		
52	Tmp	91	2.833	10:48:13		0	+1800	21°		
53	Tmp	91	3.885	10:49:43		0	+1800	21°		
54	Tmp	92	4.141	10:50:14		0	+1800	21°		
55	Tmp	95	4.716	10:51:45		0	+1800	21°		
56	Tmp	95	4.972	10:52:07		0	+1800	21°		
57	Tmp	102	1.000	10:57:21		0	+1800	21°		
58	Tmp	105	1.825	10:59:30		0	+1800	21°		
59	Tmp	107	3.270	11:02:39		0	+1800	21°		
60	Tmp	107	5.260	11:05:38	12:27:34	0	+1800	21°		
61	Tmp	108	4.617	11:13:23	12:34:48	0	+1800	21°		
69	Tmp	113	4.400	11:38:45		0	+1800	21°		
70	Tmp	115	6.226	11:43:42		0	+1800	21°		
71	Tmp	116	3.257	11:50:38		0	+1800	21°		
72	Tmp	119	0.066	11:53:34		0	+1800	21°		
73	Tmp	122	0.799	11:55:10		0	+1800	21°		
74	Tmp	124	2.521	11:57:58		0	+1800	21°		
75	Tmp	127	0.516	12:01:22		0	+1800	21°		
76	Tmp	128	1.360	12:02:51		0	+1800	21°		
77	Tmp	132	3.014	12:37:28	13:12:12	0	+1800	21°		
Etapa A	Num	155	Pen	900	PCZ	0	Total PP	119353	PG	0
78	Tmp	133	4.143	12:39:46		0	+1800	22°		
79	Tmp	133	4.664	12:40:49		0	+1800	22°		
80	Tmp	136	1.570	12:44:36		0	+1800	22°		
81	Tmp	139	2.313	12:46:51		0	+1800	22°		
82	Tmp	142	3.270	12:49:23		0	+1800	22°		
83	Tmp	143	3.615	12:50:10		0	+1800	22°		
84	Tmp	146	1.477	12:55:47		0	+1800	22°		
85	Tmp	147	2.455	12:57:48		0	+1800	22°		
86	Tmp	149	3.926	13:00:21		0	+1800	22°		
87	Tmp	150	4.550	13:01:36		0	+1800	22°		
88	Tmp	152	5.023	13:02:51		0	+1800	22°		
89	Tmp	154	0.000	13:05:34		0	+1800	22°		
90	Tmp	155	0.859	13:07:00		0	+1800	22°		
91	Tmp	156	1.573	13:08:01		0	+1800	22°		
92	Tmp	158	1.821	13:08:44		0	+1800	22°		
93	Tmp	159	1.996	13:09:08		0	+1800	22°		
94	Tmp	160	2.166	13:09:43		0	+1800	22°		
95	Tmp	162	2.634	13:10:43		0	+1800	22°		
96	Tmp	163	3.253	13:11:57		0	+1800	22°		
97	Tmp	163	3.535	13:12:21		0	+1800	22°		
98	Tmp	165	4.515	13:14:21		0	+1800	22°		
99	Tmp	168	0.000	13:16:07		0	+1800	22°		
100	Tmp	169	0.941	13:18:14		0	+1800	22°		
101	Tmp	170	2.788	13:23:49		0	+1800	22°		
102	Tmp	171	3.565	13:26:16		0	+1800	22°		
103	Tmp	171	4.259	13:27:39		0	+1800	22°		
104	Tmp	176	5.810	13:33:43		0	+1800	22°		
105	Tmp	177	6.780	13:35:13		0	+1800	22°		
106	Tmp	178	7.127	13:35:51		0	+1800	22°		
107	Tmp	178	7.508	13:36:32		0	+1800	22°		
108	Tmp	179	7.675	13:36:49		0	+1800	22°		
109	Tmp	180	8.588	13:38:08		0	+1800	22°		
110	Tmp	183	0.294	13:39:19		0	+1800	22°		
111	Tmp	185	1.347	13:41:25		0	+1800	22°		
112	Tmp	187	1.725	13:41:58		0	+1800	22°		
113	Tmp	188	1.998	13:42:40		0	+1800	22°		
114	Tmp	188	2.296	13:43:21		0	+1800	22°		
115	Tmp	189	2.836	13:44:15		0	+1800	22°		
116	Tmp	191	3.091	13:44:43		0	+1800	22°		
117	Tmp	195	4.069	13:46:50		0	+1800	22°		
118	Tmp	196	5.034	13:48:13		0	+1800	22°		
119	Tmp	201	6.979	13:52:44		0	+1800	22°		
120	Tmp	201	8.181	13:54:51		0	+1800	22°		
121	Tmp	203	2.162	13:58:45	13:16:25	0	-1800	22°		
122	Tmp	205	2.771	13:59:42		0	+1800	22°		
123	Tmp	206	3.185	14:00:36		0	+1800	22°		
124	Tmp	208	3.790	14:01:35		0	+1800	22°		
125	Tmp	209	3.951	14:01:55		0	+1800	22°		

N u m	155	Equipe	155 / Jaime Dias Freire					
		Patrocinador	Auto Peças Freire, Aجاتos Baterias					
		Cat / NL / Largada	Novatos / 63 / 08:35:30	Cidade	Jacobina	Crf 230		

PC	Tp	Trc	KmPC	Ideal	Passagem	Pen	Pontos	Col
126	Tmp	211	5.130	14:06:47	13:17:30	0	-1800	22 °
127	Tmp	211	5.431	14:07:19		0	+1800	22 °
128	Tmp	213	5.695	14:07:54		0	+1800	22 °
129	Tmp	214	5.894	14:08:15		0	+1800	22 °
130	Tmp	214	6.263	14:08:54	13:17:58	0	-1800	22 °
131	Tmp	216	0.245	14:11:28		0	+1800	22 °
132	Tmp	217	0.783	14:12:27		0	+1800	22 °
133	Tmp	219	1.643	14:14:09		0	+1800	22 °
134	Tmp	220	2.239	14:15:16		0	+1800	22 °
135	Tmp	220	2.581	14:15:55		0	+1800	22 °
136	Tmp	223	3.430	14:18:13		0	+1800	22 °
137	Tmp	225	0.659	14:21:59		0	+1800	22 °
138	Tmp	225	2.099	14:24:02		0	+1800	22 °
140	Tmp	226	3.230	14:25:38		0	+1800	22 °
141	Tmp	226	3.950	14:26:37		0	+1800	22 °
142	Tmp	227	4.624	14:27:37		0	+1800	22 °

Etapa B	Num	155	Pen	0	PCZ	0	Total PP	115200	PG	0
---------	-----	-----	-----	---	-----	---	----------	--------	----	---

Num	155	A	NC	PG	0	B	NC	PG	0	Tot PG	0	Col.	21°
-----	-----	---	----	----	---	---	----	----	---	--------	---	------	-----



**Moto Clube - Sua concessionária  
autorizada Honda**

.

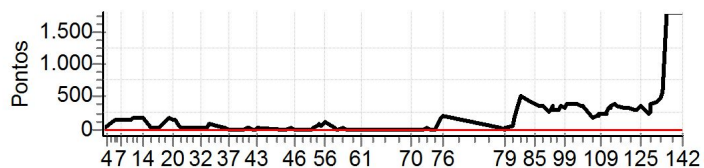
N u m	Equipe		162 / Ricardo de Lima Pereira / Ricardo Caixão														
	Patrocinador		Usipinus Transportes _ Traço Ind E Com Ltda														
	Cat / NL / Largada		Novatos / 54 / 08:31:00		Cidade	Feira de Santana		Honda									
PC	Tp	Trc	KmPC	Ideal	Passagem	Pen	Pontos	Col	PC	Tp	Trc	KmPC	Ideal	Passagem	Pen	Pontos	Col
1	Tmp	3	1.492	08:33:28	08:33:36	0	+5	2º	61	Tmp	108	4.617	11:08:53	11:08:56	0	+0	2º
2	Tmp	3	1.690	08:33:56	08:34:17	0	+18	4º	69	Tmp	113	4.400	11:34:15	11:34:11	0	-3	2º
3	Tmp	4	1.891	08:34:23	08:34:44	0	+18	4º	70	Tmp	115	6.226	11:39:12	11:39:09	0	-0	2º
4	Tmp	7	2.675	08:36:02	08:36:47	0	+42	3º	71	Tmp	116	3.257	11:46:08	11:46:09	0	+0	2º
5	Tmp	13	0.000	08:41:11	08:43:25	0	+131	2º	72	Tmp	119	0.066	11:49:04	11:49:19	0	+12	2º
6	Tmp	15	1.146	08:43:01	08:45:28	0	+144	2º	73	Tmp	122	0.799	11:50:40	11:50:42	0	+0	2º
7	Tmp	19	1.816	08:44:19	08:46:47	0	+145	2º	74	Tmp	124	2.521	11:53:28	11:53:26	0	-0	2º
8	Tmp	19	3.953	08:47:07	08:49:37	0	+147	2º	75	Tmp	127	0.516	11:56:52	11:59:53	0	+178	2º
9	Tmp	21	4.481	08:47:56	08:50:24	0	+145	2º	76	Tmp	128	1.360	11:58:21	12:01:57	0	+213	1º
10	Tmp	21	5.377	08:50:00	08:52:34	0	+151	2º	77	Tmp	132	3.014	12:32:58	12:33:06	0	+5	1º
11	Tmp	22	6.005	08:51:26	08:54:25	0	+176	2º	<b>Etapa A</b>								
12	Tmp	23	6.618	08:52:31	08:55:34	0	+180	2º	78	Tmp	133	4.143	12:35:16	12:35:16	0	+0	7º
13	Tmp	26	7.643	08:54:46	08:57:34	0	+165	2º	79	Tmp	133	4.664	12:36:19	12:36:33	0	+11	4º
14	Tmp	28	0.905	08:57:28	09:00:21	0	+170	2º	80	Tmp	136	1.570	12:40:06	12:40:47	0	+38	1º
15	Tmp	33	1.949	09:02:14	09:02:30	0	+13	2º	81	Tmp	139	2.313	12:42:21	12:45:40	0	+196	2º
16	Tmp	35	0.757	09:04:43	09:05:06	0	+20	2º	82	Tmp	142	3.270	12:44:53	12:53:24	0	+508	5º
17	Tmp	35	2.418	09:07:12	09:07:45	0	+30	2º	83	Tmp	143	3.615	12:45:40	12:54:24	0	+521	6º
18	Tmp	38	3.345	09:09:14	09:10:25	0	+68	2º	84	Tmp	146	1.477	12:51:17	12:58:13	0	+413	4º
19	Tmp	41	5.437	09:12:49	09:15:36	0	+164	2º	85	Tmp	147	2.455	12:53:18	12:59:42	0	+381	4º
20	Tmp	42	7.143	09:15:14	09:17:53	0	+156	2º	86	Tmp	149	3.926	12:55:51	13:01:46	0	+352	4º
21	Tmp	42	7.822	09:16:28	09:19:02	0	+151	2º	87	Tmp	150	4.550	12:57:06	13:02:51	0	+342	4º
22	Tmp	45	0.593	09:19:38	09:20:19	0	+38	2º	88	Tmp	152	5.023	12:58:21	13:04:23	0	+359	3º
23	Tmp	45	1.110	09:20:27	09:20:57	0	+27	2º	89	Tmp	154	0.000	13:01:04	13:06:04	0	+297	4º
24	Tmp	45	1.865	09:21:39	09:22:08	0	+26	2º	90	Tmp	155	0.859	13:02:30	13:07:09	0	+276	4º
25	Tmp	45	2.331	09:22:23	09:22:56	0	+30	2º	91	Tmp	156	1.573	13:03:31	13:08:28	0	+294	4º
26	Tmp	45	2.647	09:22:53	09:23:24	0	+28	2º	92	Tmp	158	1.821	13:04:14	13:10:13	0	+356	4º
27	Tmp	46	3.742	09:24:43	09:25:03	0	+17	2º	93	Tmp	159	1.996	13:04:38	13:09:54	0	+313	4º
28	Tmp	46	4.417	09:25:54	09:26:14	0	+17	2º	94	Tmp	160	2.166	13:05:13	13:10:19	0	+303	4º
29	Tmp	49	5.377	09:27:43	09:28:02	0	+16	2º	95	Tmp	162	2.634	13:06:13	13:11:20	0	+304	5º
30	Tmp	51	5.724	09:28:43	09:29:09	0	+23	2º	96	Tmp	163	3.253	13:07:27	13:12:22	0	+292	5º
31	Tmp	54	6.767	09:30:34	09:31:08	0	+31	2º	97	Tmp	163	3.535	13:07:51	13:12:56	0	+302	5º
32	Tmp	56	8.230	09:32:44	09:33:12	0	+25	2º	98	Tmp	165	4.515	13:09:51	13:15:52	0	+358	5º
33	Tmp	58	9.000	09:34:22	09:34:43	0	+18	2º	99	Tmp	168	0.000	13:11:37	13:17:16	0	+336	5º
34	Tmp	60	10.068	09:36:10	09:36:45	0	+32	2º	100	Tmp	169	0.941	13:13:44	13:20:23	0	+396	5º
35	Tmp	61	10.606	09:37:04	09:38:18	0	+71	2º	101	Tmp	170	2.788	13:19:19	13:25:35	0	+373	5º
36	Tmp	65	5.311	09:47:32	09:47:40	0	+5	2º	102	Tmp	171	3.565	13:21:46	13:27:40	0	+351	5º
37	Tmp	66	6.874	09:49:46	09:49:50	0	+1	2º	103	Tmp	171	4.259	13:23:09	13:29:02	0	+350	5º
38	Tmp	70	5.078	09:58:15	09:58:21	0	+3	2º	104	Tmp	176	5.810	13:29:13	13:32:11	0	+175	5º
39	Tmp	72	6.231	10:00:07	10:00:29	0	+19	2º	105	Tmp	177	6.780	13:30:43	13:34:06	0	+200	5º
40	Tmp	74	7.442	10:02:02	10:02:24	0	+19	2º	106	Tmp	178	7.127	13:31:21	13:35:02	0	+218	5º
41	Tmp	76	8.283	10:03:51	10:03:54	0	+0	2º	107	Tmp	178	7.508	13:32:02	13:35:41	0	+216	5º
42	Tmp	76	9.166	10:05:37	10:05:40	0	+0	2º	108	Tmp	179	7.675	13:32:19	13:36:05	0	+223	5º
43	Tmp	76	9.637	10:06:34	10:06:46	0	+9	2º	109	Tmp	180	8.588	13:33:38	13:37:25	0	+224	5º
44	Tmp	81	3.761	10:23:18	10:23:19	0	+0	2º	110	Tmp	183	0.294	13:34:49	13:38:48	0	+236	4º
45	Tmp	82	5.723	10:26:23	10:26:33	0	+7	2º	111	Tmp	185	1.347	13:36:55	13:40:43	0	+225	4º
46	Tmp	84	7.384	10:28:45	10:28:44	0	-0	2º	112	Tmp	187	1.725	13:37:28	13:41:41	0	+250	4º
47	Tmp	85	11.891	10:34:11	10:34:13	0	+0	2º	113	Tmp	188	1.998	13:38:10	13:43:50	0	+337	4º
48	Tmp	86	0.000	10:37:52	10:37:53	0	+0	2º	114	Tmp	188	2.296	13:38:51	13:44:19	0	+325	4º
49	Tmp	86	0.441	10:38:35	10:38:39	0	+1	2º	115	Tmp	189	2.836	13:39:45	13:45:28	0	+340	5º
50	Tmp	86	1.005	10:39:30	10:39:46	0	+13	2º	116	Tmp	191	3.091	13:40:13	13:45:58	0	+342	5º
51	Tmp	90	2.581	10:43:04	10:43:58	0	+51	2º	117	Tmp	195	4.069	13:42:20	13:48:45	0	+382	5º
52	Tmp	91	2.833	10:43:43	10:44:55	0	+69	2º	118	Tmp	196	5.034	13:43:43	13:49:53	0	+367	5º
53	Tmp	91	3.885	10:45:13	10:46:03	0	+47	2º	119	Tmp	201	6.979	13:48:14	13:53:50	0	+333	5º
54	Tmp	92	4.141	10:45:44	10:47:05	0	+78	2º	120	Tmp	201	8.181	13:50:21	13:55:50	0	+326	5º
55	Tmp	95	4.716	10:47:15	10:48:54	0	+96	2º	121	Tmp	203	2.162	13:54:15	13:59:08	0	+290	5º
56	Tmp	95	4.972	10:47:37	10:49:24	0	+104	2º	122	Tmp	205	2.771	13:55:12	14:00:08	0	+293	5º
57	Tmp	102	1.000	10:52:51	10:53:04	0	+10	2º	123	Tmp	206	3.185	13:56:06	14:01:36	0	+327	5º
58	Tmp	105	1.825	10:55:00	10:54:53	0	-12	2º	124	Tmp	208	3.790	13:57:05	14:02:28	0	+320	5º
59	Tmp	107	3.270	10:58:09	10:58:21	0	+9	2º	125	Tmp	209	3.951	13:57:25	14:03:11	0	+343	5º
60	Tmp	107	5.260	11:01:08	11:01:09	0	+0	2º									

<b>N</b> <b>u</b> <b>m</b>	<b>162</b>	<b>Equipe</b>	162 / Ricardo de Lima Pereira / Ricardo Caixão					
		<b>Patrocinador</b>	Usipinus Transportes _ Traço Ind E Com Ltda					
		<b>Cat / NL / Largada</b>	Novatos / 54 / 08:31:00	<b>Cidade</b>	Feira de Santana	Honda		

PC	Tp	Trc	KmPC	Ideal	Passagem	Pen	Pontos	Col
126	Tmp	211	5.130	14:02:17	14:06:00	0	+220	5°
127	Tmp	211	5.431	14:02:49	14:06:48	0	+236	5°
128	Tmp	213	5.695	14:03:24	14:07:53	0	+266	5°
129	Tmp	214	5.894	14:03:45	14:08:30	0	+282	5°
130	Tmp	214	6.263	14:04:24	14:11:07	0	+400	4°
131	Tmp	216	0.245	14:06:58	14:14:01	0	+420	4°
132	Tmp	217	0.783	14:07:57	14:15:11	0	+431	4°
133	Tmp	219	1.643	14:09:39	14:17:30	0	+468	4°
134	Tmp	220	2.239	14:10:46	14:20:07	0	+558	4°
135	Tmp	220	2.581	14:11:25	14:21:28	0	+600	4°
136	Tmp	223	3.430	14:13:43		0	+1800	4°
137	Tmp	225	0.659	14:17:29		0	+1800	4°
138	Tmp	225	2.099	14:19:32		0	+1800	4°
140	Tmp	226	3.230	14:21:08		0	+1800	4°
141	Tmp	226	3.950	14:22:07		0	+1800	4°
142	Tmp	227	4.624	14:23:07		0	+1800	4°

<b>Etapa B</b>	<b>Num</b> 162	<b>Pen</b> 0	<b>PCZ</b> 1	<b>Total PP</b> 28995	<b>PG</b> 18
----------------	----------------	--------------	--------------	-----------------------	--------------

<b>Num</b> 162	<b>A</b> 1°	<b>PG</b> 25	<b>B</b> 4°	<b>PG</b> 18	<b>Tot PG</b> 43	<b>Col.</b> 2°
----------------	-------------	--------------	-------------	--------------	------------------	----------------



**Moto Clube - Sua concessionária  
autorizada Honda**

.



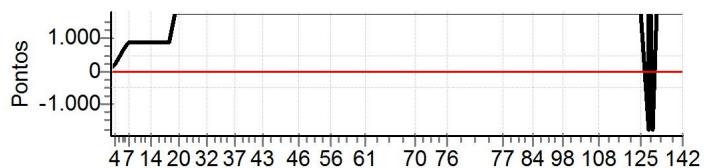
N u m	Equipe		175 / Antonio Miranda da Silva Filho / Tony Miranda																								
	Patrocinador		Eu Mesmo E Meu Bolso																								
	Cat / NL / Largada		Novatos / 65 / 08:36:30				Cidade		Alagoinhas				Dr 400														
PC	Tp	Trc	KmPC	Ideal	Passagem	Pen	Pontos	Col	PC	Tp	Trc	KmPC	Ideal	Passagem	Pen	Pontos	Col										
1	Tmp	3	1.492	08:38:58	08:40:19	0	+78	21°	61	Tmp	108	4.617	11:14:23	12:31:50	0	+1800	19°										
2	Tmp	3	1.690	08:39:26	08:41:13	0	+104	17°	69	Tmp	113	4.400	11:39:45		0	+1800	19°										
3	Tmp	4	1.891	08:39:53	08:42:08	0	+132	17°	70	Tmp	115	6.226	11:44:42		0	+1800	19°										
4	Tmp	7	2.675	08:41:32	08:44:58	0	+203	16°	71	Tmp	116	3.257	11:51:38		0	+1800	19°										
5	Tmp	13	0.000	08:46:41	08:57:46	0	+662	17°	72	Tmp	119	0.066	11:54:34		0	+1800	19°										
6	Tmp	15	1.146	08:48:31	09:02:16	0	+822	17°	73	Tmp	122	0.799	11:56:10		0	+1800	19°										
7	Tmp	19	1.816	08:49:49	09:04:39	0	+887	17°	74	Tmp	124	2.521	11:58:58		0	+1800	19°										
8	Tmp	19	3.953	08:52:37	09:07:41	0	+900	18°	75	Tmp	127	0.516	12:02:22		0	+1800	19°										
9	Tmp	21	4.481	08:53:26	09:08:32	0	+900	18°	76	Tmp	128	1.360	12:03:51		0	+1800	19°										
10	Tmp	21	5.377	08:55:30	09:11:20	0	+900	18°	77	Tmp	132	3.014	12:38:28	13:12:00	0	+1800	19°										
11	Tmp	22	6.005	08:56:56	09:13:34	0	+900	18°	<b>Etapa A</b>									<b>Num</b>	<b>175</b>	<b>Pen</b>	<b>0</b>	<b>PCZ</b>	<b>0</b>	<b>Total PP</b>	<b>106388</b>	<b>PG</b>	<b>0</b>
12	Tmp	23	6.618	08:58:01	09:15:00	0	+900	18°	78	Tmp	133	4.143	12:40:46		0	+1800	21°										
13	Tmp	26	7.643	09:00:16	09:17:26	0	+900	18°	79	Tmp	133	4.664	12:41:49		0	+1800	21°										
14	Tmp	28	0.905	09:02:58	09:20:51	0	+900	18°	80	Tmp	136	1.570	12:45:36		0	+1800	21°										
15	Tmp	33	1.949	09:07:44	09:23:35	0	+900	18°	81	Tmp	139	2.313	12:47:51		0	+1800	21°										
16	Tmp	35	0.757	09:10:13	09:26:45	0	+900	18°	82	Tmp	142	3.270	12:50:23		0	+1800	21°										
17	Tmp	35	2.418	09:12:42	09:30:00	0	+900	18°	83	Tmp	143	3.615	12:51:10		0	+1800	21°										
18	Tmp	38	3.345	09:14:44	09:34:12	0	+900	18°	84	Tmp	146	1.477	12:56:47		0	+1800	21°										
19	Tmp	41	5.437	09:18:19	09:39:45	0	+1800	18°	85	Tmp	147	2.455	12:58:48		0	+1800	21°										
20	Tmp	42	7.143	09:20:44	09:43:30	0	+1800	18°	86	Tmp	149	3.926	13:01:21		0	+1800	21°										
21	Tmp	42	7.822	09:21:58	09:44:44	0	+1800	18°	87	Tmp	150	4.550	13:02:36		0	+1800	21°										
22	Tmp	45	0.593	09:25:08	09:46:07	0	+1800	18°	88	Tmp	152	5.023	13:03:51		0	+1800	21°										
23	Tmp	45	1.110	09:25:57	09:47:01	0	+1800	18°	89	Tmp	154	0.000	13:06:34		0	+1800	21°										
24	Tmp	45	1.865	09:27:09	09:48:30	0	+1800	18°	90	Tmp	155	0.859	13:08:00		0	+1800	21°										
25	Tmp	45	2.331	09:27:53	09:49:31	0	+1800	18°	91	Tmp	156	1.573	13:09:01		0	+1800	21°										
26	Tmp	45	2.647	09:28:23	09:50:00	0	+1800	18°	92	Tmp	158	1.821	13:09:44		0	+1800	21°										
27	Tmp	46	3.742	09:30:13	09:52:00	0	+1800	18°	93	Tmp	159	1.996	13:10:08		0	+1800	21°										
28	Tmp	46	4.417	09:31:24	09:53:39	0	+1800	18°	94	Tmp	160	2.166	13:10:43		0	+1800	21°										
29	Tmp	49	5.377	09:33:13	09:55:44	0	+1800	18°	95	Tmp	162	2.634	13:11:43		0	+1800	21°										
30	Tmp	51	5.724	09:34:13	09:57:21	0	+1800	18°	96	Tmp	163	3.253	13:12:57		0	+1800	21°										
31	Tmp	54	6.767	09:36:04	09:59:30	0	+1800	18°	97	Tmp	163	3.535	13:13:21		0	+1800	21°										
32	Tmp	56	8.230	09:38:14	10:01:35	0	+1800	18°	98	Tmp	165	4.515	13:15:21		0	+1800	21°										
33	Tmp	58	9.000	09:39:52	10:05:59	0	+1800	18°	99	Tmp	168	0.000	13:17:07		0	+1800	21°										
34	Tmp	60	10.068	09:41:40		0	+1800	18°	100	Tmp	169	0.941	13:19:14		0	+1800	21°										
35	Tmp	61	10.606	09:42:34		0	+1800	18°	101	Tmp	170	2.788	13:24:49		0	+1800	21°										
36	Tmp	65	5.311	09:53:02		0	+1800	18°	102	Tmp	171	3.565	13:27:16		0	+1800	21°										
37	Tmp	66	6.874	09:55:16		0	+1800	18°	103	Tmp	171	4.259	13:28:39		0	+1800	21°										
38	Tmp	70	5.078	10:03:45		0	+1800	18°	104	Tmp	176	5.810	13:34:43		0	+1800	21°										
39	Tmp	72	6.231	10:05:37		0	+1800	18°	105	Tmp	177	6.780	13:36:13		0	+1800	21°										
40	Tmp	74	7.442	10:07:32		0	+1800	18°	106	Tmp	178	7.127	13:36:51		0	+1800	21°										
41	Tmp	76	8.283	10:09:21		0	+1800	18°	107	Tmp	178	7.508	13:37:32		0	+1800	21°										
42	Tmp	76	9.166	10:11:07		0	+1800	18°	108	Tmp	179	7.675	13:37:49		0	+1800	21°										
43	Tmp	76	9.637	10:12:04		0	+1800	18°	109	Tmp	180	8.588	13:39:08		0	+1800	21°										
44	Tmp	81	3.761	10:28:48	11:53:21	0	+1800	18°	110	Tmp	183	0.294	13:40:19		0	+1800	21°										
45	Tmp	82	5.723	10:31:53		0	+1800	18°	111	Tmp	185	1.347	13:42:25		0	+1800	21°										
46	Tmp	84	7.384	10:34:15	11:58:45	0	+1800	18°	112	Tmp	187	1.725	13:42:58		0	+1800	21°										
47	Tmp	85	11.891	10:39:41	12:03:00	0	+1800	18°	113	Tmp	188	1.998	13:43:40		0	+1800	21°										
48	Tmp	86	0.000	10:43:22		0	+1800	18°	114	Tmp	188	2.296	13:44:21		0	+1800	21°										
49	Tmp	86	0.441	10:44:05		0	+1800	18°	115	Tmp	189	2.836	13:45:15		0	+1800	21°										
50	Tmp	86	1.005	10:45:00		0	+1800	18°	116	Tmp	191	3.091	13:45:43		0	+1800	21°										
51	Tmp	90	2.581	10:48:34		0	+1800	18°	117	Tmp	195	4.069	13:47:50		0	+1800	21°										
52	Tmp	91	2.833	10:49:13		0	+1800	18°	118	Tmp	196	5.034	13:49:13		0	+1800	21°										
53	Tmp	91	3.885	10:50:43		0	+1800	18°	119	Tmp	201	6.979	13:53:44		0	+1800	21°										
54	Tmp	92	4.141	10:51:14		0	+1800	18°	120	Tmp	201	8.181	13:55:51		0	+1800	21°										
55	Tmp	95	4.716	10:52:45		0	+1800	18°	121	Tmp	203	2.162	13:59:45		0	+1800	21°										
56	Tmp	95	4.972	10:53:07		0	+1800	18°	122	Tmp	205	2.771	14:00:42		0	+1800	21°										
57	Tmp	102	1.000	10:58:21		0	+1800	18°	123	Tmp	206	3.185	14:01:36		0	+1800	21°										
58	Tmp	105	1.825	11:00:30		0	+1800	18°	124	Tmp	208	3.790	14:02:35		0	+1800	21°										
59	Tmp	107	3.270	11:03:39		0	+1800	18°	125	Tmp	209	3.951	14:02:55		0	+1800	21°										
60	Tmp	107	5.260	11:06:38	12:25:28	0	+1800	19°																			

<b>N</b> <b>u</b> <b>m</b>	<b>175</b>	<b>Equipe</b>	175 / Antonio Miranda da Silva Filho / Tony Miranda					
		<b>Patrocinador</b>	Eu Mesmo E Meu Bolso					
		<b>Cat / NL / Largada</b>	Novatos / 65 / 08:36:30	<b>Cidade</b>	Alagoinhas	Dr 400		

PC	Tp	Trc	KmPC	Ideal	Passagem	Pen	Pontos	Col
126	Tmp	211	5.130	14:07:47	13:16:28	0	-1800	21°
127	Tmp	211	5.431	14:08:19		0	+1800	21°
128	Tmp	213	5.695	14:08:54		0	+1800	21°
129	Tmp	214	5.894	14:09:15		0	+1800	21°
130	Tmp	214	6.263	14:09:54	13:16:48	0	-1800	21°
131	Tmp	216	0.245	14:12:28		0	+1800	21°
132	Tmp	217	0.783	14:13:27		0	+1800	21°
133	Tmp	219	1.643	14:15:09		0	+1800	21°
134	Tmp	220	2.239	14:16:16		0	+1800	21°
135	Tmp	220	2.581	14:16:55		0	+1800	21°
136	Tmp	223	3.430	14:19:13		0	+1800	21°
137	Tmp	225	0.659	14:22:59		0	+1800	21°
138	Tmp	225	2.099	14:25:02		0	+1800	21°
140	Tmp	226	3.230	14:26:38		0	+1800	21°
141	Tmp	226	3.950	14:27:37		0	+1800	21°
142	Tmp	227	4.624	14:28:37		0	+1800	21°

<b>Etapa B</b>	<b>Num</b> 175	<b>Pen</b> 0	<b>PCZ</b> 0	<b>Total PP</b> 115200	<b>PG</b> 0
----------------	----------------	--------------	--------------	------------------------	-------------

<b>Num</b> 175	<b>A</b> NC PG 0	<b>B</b> NC PG 0	<b>Tot PG</b> 0	<b>Col.</b> 19°
----------------	------------------	------------------	-----------------	-----------------



**Moto Clube - Sua concessionária  
autorizada Honda**

.

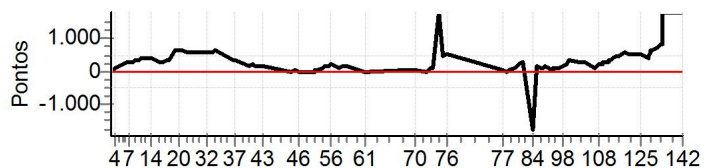
N u m	Equipe		190 / Jan Riva dos Santos Ramos															
	Patrocinador		Pet Shop Vip E Porco Racing															
	Cat / NL / Largada		Novatos / 74 / 08:41:00		Cidade		Jacobina		Yz 250f									
PC	Tp	Trc	KmPC	Ideal	Passagem	Pen	Pontos	Col	PC	Tp	Trc	KmPC	Ideal	Passagem	Pen	Pontos	Col	
1	Tmp	3	1.492	08:43:28	08:43:44	0	+13	7°	61	Tmp	108	4.617	11:18:53	11:18:53	0	+0	7°	
2	Tmp	3	1.690	08:43:56	08:44:33	0	+34	8°	69	Tmp	113	4.400	11:44:15	11:44:24	0	+6	7°	
3	Tmp	4	1.891	08:44:23	08:45:07	0	+41	8°	70	Tmp	115	6.226	11:49:12	11:49:27	0	+12	7°	
4	Tmp	7	2.675	08:46:02	08:47:19	0	+74	7°	71	Tmp	116	3.257	11:56:08	11:56:08	0	+0	7°	
5	Tmp	13	0.000	08:51:11	08:55:00	0	+226	6°	72	Tmp	119	0.066	11:59:04	12:00:27	0	+80	7°	
6	Tmp	15	1.146	08:53:01	08:57:18	0	+254	5°	73	Tmp	122	0.799	12:00:40	12:02:07	0	+84	7°	
7	Tmp	19	1.816	08:54:19	08:59:19	0	+297	6°	74	Tmp	124	2.521	12:03:28		0	+1800	7°	
8	Tmp	19	3.953	08:57:07	09:02:14	0	+304	7°	75	Tmp	127	0.516	12:06:52	12:14:47	0	+472	7°	
9	Tmp	21	4.481	08:57:56	09:03:06	0	+307	7°	76	Tmp	128	1.360	12:08:21	12:16:33	0	+489	7°	
10	Tmp	21	5.377	09:00:00	09:05:53	0	+350	7°	77	Tmp	132	3.014	12:42:58	12:43:11	0	+10	7°	
11	Tmp	22	6.005	09:01:26	09:07:58	0	+389	7°	<b>Etapa A</b>									
12	Tmp	23	6.618	09:02:31	09:09:20	0	+406	7°	Num	190	Pen	0	PCZ	6	Total PP	20863	PG	14
13	Tmp	26	7.643	09:04:46	09:11:28	0	+399	7°	78	Tmp	133	4.143	12:45:16	12:45:17	0	+0	1°	
14	Tmp	28	0.905	09:07:28	09:14:21	0	+410	7°	79	Tmp	133	4.664	12:46:19	12:47:09	0	+47	7°	
15	Tmp	33	1.949	09:12:14	09:17:06	0	+289	7°	80	Tmp	136	1.570	12:50:06	12:51:45	0	+96	6°	
16	Tmp	35	0.757	09:14:43	09:19:43	0	+297	7°	81	Tmp	139	2.313	12:52:21	12:55:32	0	+188	5°	
17	Tmp	35	2.418	09:17:12	09:22:29	0	+314	7°	82	Tmp	142	3.270	12:54:53	12:59:32	0	+276	2°	
18	Tmp	38	3.345	09:19:14	09:24:56	0	+339	7°	83	Tmp	143	3.615	12:55:40	13:00:20	0	+277	2°	
19	Tmp	41	5.437	09:22:49	09:33:47	0	+655	7°	84	Tmp	146	1.477	13:01:17	12:45:42	0	-1800	7°	
20	Tmp	42	7.143	09:25:14	09:36:19	0	+662	7°	85	Tmp	147	2.455	13:03:18	13:05:36	0	+135	7°	
21	Tmp	42	7.822	09:26:28	09:37:41	0	+670	7°	86	Tmp	149	3.926	13:05:51	13:07:36	0	+102	7°	
22	Tmp	45	0.593	09:29:38	09:38:55	0	+554	7°	87	Tmp	150	4.550	13:07:06	13:08:54	0	+105	7°	
23	Tmp	45	1.110	09:30:27	09:39:41	0	+551	7°	88	Tmp	152	5.023	13:08:21	13:10:33	0	+129	5°	
24	Tmp	45	1.865	09:31:39	09:41:08	0	+566	7°	89	Tmp	154	0.000	13:11:04	13:12:14	0	+67	3°	
25	Tmp	45	2.331	09:32:23	09:41:59	0	+573	7°	90	Tmp	155	0.859	13:12:30	13:13:23	0	+50	3°	
26	Tmp	45	2.647	09:32:53	09:42:28	0	+572	7°	91	Tmp	156	1.573	13:13:31	13:14:37	0	+63	3°	
27	Tmp	46	3.742	09:34:43	09:44:12	0	+566	7°	92	Tmp	158	1.821	13:14:14	13:15:13	0	+56	3°	
28	Tmp	46	4.417	09:35:54	09:45:26	0	+569	7°	93	Tmp	159	1.996	13:14:38	13:16:00	0	+79	3°	
29	Tmp	49	5.377	09:37:43	09:47:28	0	+582	7°	94	Tmp	160	2.166	13:15:13	13:16:29	0	+73	3°	
30	Tmp	51	5.724	09:38:43	09:48:30	0	+584	7°	95	Tmp	162	2.634	13:16:13	13:17:36	0	+80	2°	
31	Tmp	54	6.767	09:40:34	09:50:32	0	+595	7°	96	Tmp	163	3.253	13:17:27	13:18:32	0	+62	2°	
32	Tmp	56	8.230	09:42:44	09:52:36	0	+589	7°	97	Tmp	163	3.535	13:17:51	13:19:03	0	+69	2°	
33	Tmp	58	9.000	09:44:22	09:54:06	0	+581	7°	98	Tmp	165	4.515	13:19:51	13:22:15	0	+141	2°	
34	Tmp	60	10.068	09:46:10	09:56:10	0	+597	7°	99	Tmp	168	0.000	13:21:37	13:24:55	0	+195	2°	
35	Tmp	61	10.606	09:47:04	09:57:49	0	+642	7°	100	Tmp	169	0.941	13:23:44	13:29:07	0	+320	2°	
36	Tmp	65	5.311	09:57:32	10:03:00	0	+325	7°	101	Tmp	170	2.788	13:29:19	13:33:56	0	+274	2°	
37	Tmp	66	6.874	09:59:46	10:04:55	0	+306	7°	102	Tmp	171	3.565	13:31:46	13:36:04	0	+255	2°	
38	Tmp	70	5.078	10:08:15	10:10:38	0	+140	7°	103	Tmp	171	4.259	13:33:09	13:37:40	0	+268	2°	
39	Tmp	72	6.231	10:10:07	10:13:14	0	+184	7°	104	Tmp	176	5.810	13:39:13	13:40:57	0	+101	2°	
40	Tmp	74	7.442	10:12:02	10:15:07	0	+182	7°	105	Tmp	177	6.780	13:40:43	13:43:08	0	+142	2°	
41	Tmp	76	8.283	10:13:51	10:16:26	0	+152	7°	106	Tmp	178	7.127	13:41:21	13:44:53	0	+209	2°	
42	Tmp	76	9.166	10:15:37	10:18:00	0	+140	7°	107	Tmp	178	7.508	13:42:02	13:45:40	0	+215	2°	
43	Tmp	76	9.637	10:16:34	10:18:54	0	+137	7°	108	Tmp	179	7.675	13:42:19	13:46:02	0	+220	2°	
44	Tmp	81	3.761	10:33:18	10:33:20	0	+0	7°	109	Tmp	180	8.588	13:43:38	13:47:36	0	+235	2°	
45	Tmp	82	5.723	10:36:23	10:36:30	0	+4	7°	110	Tmp	183	0.294	13:44:49	13:49:11	0	+259	2°	
46	Tmp	84	7.384	10:38:45	10:38:44	0	-0	7°	111	Tmp	185	1.347	13:46:55	13:51:09	0	+251	2°	
47	Tmp	85	11.891	10:44:11	10:44:11	0	+0	7°	112	Tmp	187	1.725	13:47:28	13:51:44	0	+253	3°	
48	Tmp	86	0.000	10:47:52	10:47:54	0	+0	7°	113	Tmp	188	1.998	13:48:10	13:53:39	0	+326	3°	
49	Tmp	86	0.441	10:48:35	10:48:50	0	+12	7°	114	Tmp	188	2.296	13:48:51	13:54:11	0	+317	3°	
50	Tmp	86	1.005	10:49:30	10:50:08	0	+35	7°	115	Tmp	189	2.836	13:49:45	13:56:15	0	+387	3°	
51	Tmp	90	2.581	10:53:04	10:54:51	0	+104	7°	116	Tmp	191	3.091	13:50:13	13:56:53	0	+397	3°	
52	Tmp	91	2.833	10:53:43	10:56:19	0	+153	7°	117	Tmp	195	4.069	13:52:20	13:59:47	0	+444	3°	
53	Tmp	91	3.885	10:55:13	10:57:38	0	+142	7°	118	Tmp	196	5.034	13:53:43	14:01:16	0	+450	3°	
54	Tmp	92	4.141	10:55:44	10:58:25	0	+158	7°	119	Tmp	201	6.979	13:58:14	14:07:28	0	+551	3°	
55	Tmp	95	4.716	10:57:15	11:00:17	0	+179	7°	120	Tmp	201	8.181	14:00:21	14:09:30	0	+546	3°	
56	Tmp	95	4.972	10:57:37	11:00:49	0	+189	7°	121	Tmp	203	2.162	14:04:15	14:12:37	0	+499	3°	
57	Tmp	102	1.000	11:02:51	11:04:50	0	+116	7°	122	Tmp	205	2.771	14:05:12	14:13:35	0	+500	3°	
58	Tmp	105	1.825	11:05:00	11:07:36	0	+153	7°	123	Tmp	206	3.185	14:06:06	14:15:03	0	+534	3°	
59	Tmp	107	3.270	11:08:09	11:10:39	0	+147	7°	124	Tmp	208	3.790	14:07:05	14:15:42	0	+514	4°	
60	Tmp	107	5.260	11:11:08	11:12:52	0	+101	7°	125	Tmp	209	3.951	14:07:25	14:16:28	0	+540	4°	

N u m	190	Equipe	190 / Jan Riva dos Santos Ramos					
		Patrocinador	Pet Shop Vip E Porco Racing					
		Cat / NL / Largada	Novatos / 74 / 08:41:00	Cidade	Jacobina	Yz 250f		

PC	Tp	Trc	KmPC	Ideal	Passagem	Pen	Pontos	Col
126	Tmp	211	5.130	14:12:17	14:19:13	0	+413	4°
127	Tmp	211	5.431	14:12:49	14:20:09	0	+437	4°
128	Tmp	213	5.695	14:13:24	14:23:36	0	+609	4°
129	Tmp	214	5.894	14:13:45	14:24:31	0	+643	4°
130	Tmp	214	6.263	14:14:24	14:25:16	0	+649	5°
131	Tmp	216	0.245	14:16:58	14:29:06	0	+725	5°
132	Tmp	217	0.783	14:17:57	14:30:18	0	+738	5°
133	Tmp	219	1.643	14:19:39	14:32:57	0	+795	5°
134	Tmp	220	2.239	14:20:46	14:34:27	0	+818	5°
135	Tmp	220	2.581	14:21:25	14:42:16	0	+1800	5°
136	Tmp	223	3.430	14:23:43		0	+1800	5°
137	Tmp	225	0.659	14:27:29	15:00:12	0	+1800	5°
138	Tmp	225	2.099	14:29:32	15:02:24	0	+1800	5°
140	Tmp	226	3.230	14:31:08	15:04:47	0	+1800	5°
141	Tmp	226	3.950	14:32:07	15:05:40	0	+1800	5°
142	Tmp	227	4.624	14:33:07	15:22:37	0	+1800	5°

Etapa B	Num	190	Pen	0	PCZ	1	Total PP	31524	PG	16
---------	-----	-----	-----	---	-----	---	----------	-------	----	----

Num	190	A	7°	PG	14	B	5°	PG	16	Tot PG	30	Col.	6°
-----	-----	---	----	----	----	---	----	----	----	--------	----	------	----



**Moto Clube - Sua concessionária  
autorizada Honda**

N u m	Equipe		199 / Juliano Gomide D_andrade															
	Patrocinador		Eticola Etiquetas E Rótulos															
	Cat / NL / Largada		Novatos / 57 / 08:32:30			Cidade	Feira de Santana		Crf 230									
PC	Tp	Trc	KmPC	Ideal	Passagem	Pen	Pontos	Col	PC	Tp	Trc	KmPC	Ideal	Passagem	Pen	Pontos	Col	
1	Tmp	3	1.492	08:34:58	08:35:15	0	+14	9°	61	Tmp	108	4.617	11:10:23	11:10:25	0	+0	4°	
2	Tmp	3	1.690	08:35:26	08:35:48	0	+19	5°	69	Tmp	113	4.400	11:35:45	11:35:43	0	-0	4°	
3	Tmp	4	1.891	08:35:53	08:36:18	0	+22	5°	70	Tmp	115	6.226	11:40:42	11:40:39	0	-0	4°	
4	Tmp	7	2.675	08:37:32	08:38:24	0	+49	4°	71	Tmp	116	3.257	11:47:38	11:47:39	0	+0	4°	
5	Tmp	13	0.000	08:42:41	08:45:17	0	+153	4°	72	Tmp	119	0.066	11:50:34	11:50:42	0	+5	4°	
6	Tmp	15	1.146	08:44:31	08:47:20	0	+166	4°	73	Tmp	122	0.799	11:52:10	11:52:12	0	+0	4°	
7	Tmp	19	1.816	08:45:49	08:49:10	0	+198	4°	74	Tmp	124	2.521	11:54:58	11:54:58	0	+0	4°	
8	Tmp	19	3.953	08:48:37	08:52:33	0	+233	4°	75	Tmp	127	0.516	11:58:22		0	+1800	4°	
9	Tmp	21	4.481	08:49:26	08:53:22	0	+233	4°	76	Tmp	128	1.360	11:59:51		0	+1800	4°	
10	Tmp	21	5.377	08:51:30	08:56:17	0	+284	4°	77	Tmp	132	3.014	12:34:28	12:34:34	0	+3	4°	
11	Tmp	22	6.005	08:52:56	08:58:00	0	+301	4°	<b>Etapa A</b>									
12	Tmp	23	6.618	08:54:01	08:59:11	0	+307	4°	Num	199	Pen	0	PCZ	11	Total PP	10030	PG	18
13	Tmp	26	7.643	08:56:16	09:01:09	0	+290	4°	78	Tmp	133	4.143	12:36:46	12:36:43	0	-0	6°	
14	Tmp	28	0.905	08:58:58	09:03:45	0	+284	4°	79	Tmp	133	4.664	12:37:49	12:37:56	0	+4	1°	
15	Tmp	33	1.949	09:03:44	09:05:59	0	+132	4°	80	Tmp	136	1.570	12:41:36	12:42:27	0	+48	2°	
16	Tmp	35	0.757	09:06:13	09:08:15	0	+119	4°	81	Tmp	139	2.313	12:43:51	12:46:18	0	+144	1°	
17	Tmp	35	2.418	09:08:42	09:10:41	0	+116	4°	82	Tmp	142	3.270	12:46:23	12:51:02	0	+276	1°	
18	Tmp	38	3.345	09:10:44	09:13:08	0	+141	4°	83	Tmp	143	3.615	12:47:10	12:51:58	0	+285	1°	
19	Tmp	41	5.437	09:14:19	09:18:22	0	+240	4°	84	Tmp	146	1.477	12:52:47	12:55:58	0	+188	1°	
20	Tmp	42	7.143	09:16:44	09:20:36	0	+229	4°	85	Tmp	147	2.455	12:54:48	12:57:17	0	+146	1°	
21	Tmp	42	7.822	09:17:58	09:21:44	0	+223	4°	86	Tmp	149	3.926	12:57:21	12:59:11	0	+107	1°	
22	Tmp	45	0.593	09:21:08	09:22:49	0	+98	4°	87	Tmp	150	4.550	12:58:36	13:00:22	0	+103	1°	
23	Tmp	45	1.110	09:21:57	09:23:33	0	+93	4°	88	Tmp	152	5.023	12:59:51	13:01:58	0	+124	1°	
24	Tmp	45	1.865	09:23:09	09:25:04	0	+112	4°	89	Tmp	154	0.000	13:02:34	13:03:41	0	+64	1°	
25	Tmp	45	2.331	09:23:53	09:25:50	0	+114	4°	90	Tmp	155	0.859	13:04:00	13:04:53	0	+50	1°	
26	Tmp	45	2.647	09:24:23	09:26:18	0	+112	4°	91	Tmp	156	1.573	13:05:01	13:06:07	0	+63	1°	
27	Tmp	46	3.742	09:26:13	09:27:55	0	+99	4°	92	Tmp	158	1.821	13:05:44	13:06:42	0	+55	1°	
28	Tmp	46	4.417	09:27:24	09:29:20	0	+113	4°	93	Tmp	159	1.996	13:06:08	13:07:14	0	+63	1°	
29	Tmp	49	5.377	09:29:13	09:31:07	0	+111	4°	94	Tmp	160	2.166	13:06:43	13:07:41	0	+55	1°	
30	Tmp	51	5.724	09:30:13	09:32:10	0	+114	4°	95	Tmp	162	2.634	13:07:43	13:08:38	0	+52	1°	
31	Tmp	54	6.767	09:32:04	09:34:12	0	+125	4°	96	Tmp	163	3.253	13:08:57	13:09:36	0	+36	1°	
32	Tmp	56	8.230	09:34:14	09:36:06	0	+109	4°	97	Tmp	163	3.535	13:09:21	13:10:05	0	+41	1°	
33	Tmp	58	9.000	09:35:52	09:37:37	0	+102	4°	98	Tmp	165	4.515	13:11:21	13:12:37	0	+73	1°	
34	Tmp	60	10.068	09:37:40	09:40:00	0	+137	4°	99	Tmp	168	0.000	13:13:07	13:14:15	0	+65	1°	
35	Tmp	61	10.606	09:38:34	09:41:34	0	+177	4°	100	Tmp	169	0.941	13:15:14	13:16:44	0	+87	1°	
36	Tmp	65	5.311	09:49:02	09:49:07	0	+2	4°	101	Tmp	170	2.788	13:20:49	13:21:36	0	+44	1°	
37	Tmp	66	6.874	09:51:16	09:51:30	0	+11	4°	102	Tmp	171	3.565	13:23:16	13:23:57	0	+38	1°	
38	Tmp	70	5.078	09:59:45	09:59:48	0	+0	4°	103	Tmp	171	4.259	13:24:39	13:25:25	0	+43	1°	
39	Tmp	72	6.231	10:01:37	10:01:56	0	+16	4°	104	Tmp	176	5.810	13:30:43	13:30:54	0	+8	1°	
40	Tmp	74	7.442	10:03:32	10:03:49	0	+14	4°	105	Tmp	177	6.780	13:32:13	13:32:44	0	+28	1°	
41	Tmp	76	8.283	10:05:21	10:05:25	0	+1	4°	106	Tmp	178	7.127	13:32:51	13:33:34	0	+40	1°	
42	Tmp	76	9.166	10:07:07	10:07:12	0	+2	4°	107	Tmp	178	7.508	13:33:32	13:34:14	0	+39	1°	
43	Tmp	76	9.637	10:08:04	10:08:09	0	+2	4°	108	Tmp	179	7.675	13:33:49	13:34:40	0	+48	1°	
44	Tmp	81	3.761	10:24:48	10:24:51	0	+0	4°	109	Tmp	180	8.588	13:35:08	13:35:54	0	+43	1°	
45	Tmp	82	5.723	10:27:53	10:28:01	0	+5	4°	110	Tmp	183	0.294	13:36:19	13:37:16	0	+54	1°	
46	Tmp	84	7.384	10:30:15	10:30:14	0	-0	4°	111	Tmp	185	1.347	13:38:25	13:39:13	0	+45	1°	
47	Tmp	85	11.891	10:35:41	10:35:43	0	+0	4°	112	Tmp	187	1.725	13:38:58	13:39:52	0	+51	1°	
48	Tmp	86	0.000	10:39:22	10:39:23	0	+0	4°	113	Tmp	188	1.998	13:39:40	13:40:15	0	+32	1°	
49	Tmp	86	0.441	10:40:05	10:40:09	0	+1	4°	114	Tmp	188	2.296	13:40:21	13:43:45	0	+201	1°	
50	Tmp	86	1.005	10:41:00	10:41:18	0	+15	4°	115	Tmp	189	2.836	13:41:15	13:44:45	0	+207	1°	
51	Tmp	90	2.581	10:44:34	10:45:25	0	+48	4°	116	Tmp	191	3.091	13:41:43	13:45:22	0	+216	1°	
52	Tmp	91	2.833	10:45:13	10:47:13	0	+117	4°	117	Tmp	195	4.069	13:43:50	13:48:03	0	+250	1°	
53	Tmp	91	3.885	10:46:43	10:48:41	0	+115	4°	118	Tmp	196	5.034	13:45:13	13:49:03	0	+227	1°	
54	Tmp	92	4.141	10:47:14	10:49:31	0	+134	4°	119	Tmp	201	6.979	13:49:44	13:52:57	0	+190	1°	
55	Tmp	95	4.716	10:48:45	10:51:13	0	+145	4°	120	Tmp	201	8.181	13:51:51	13:54:53	0	+179	1°	
56	Tmp	95	4.972	10:49:07	10:51:45	0	+155	4°	121	Tmp	203	2.162	13:55:45	13:57:35	0	+107	1°	
57	Tmp	102	1.000	10:54:21	10:55:35	0	+71	4°	122	Tmp	205	2.771	13:56:42	13:58:23	0	+98	1°	
58	Tmp	105	1.825	10:56:30	10:57:34	0	+61	4°	123	Tmp	206	3.185	13:57:36	13:59:37	0	+118	1°	
59	Tmp	107	3.270	10:59:39	11:01:17	0	+95	4°	124	Tmp	208	3.790	13:58:35	14:00:15	0	+97	1°	
60	Tmp	107	5.260	11:02:38	11:03:24	0	+43	4°	125	Tmp	209	3.951	13:58:55	14:00:56	0	+118	1°	

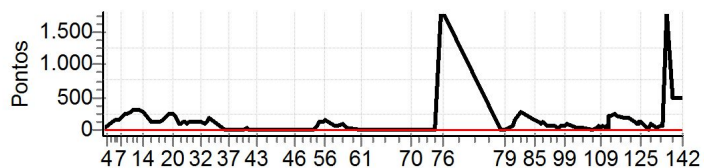


N u m	199	Equipe	199 / Juliano Gomide D_andrade					
		Patrocinador	Eticola Etiquetas E Rótulos					
		Cat / NL / Largada	Novatos / 57 / 08:32:30	Cidade	Feira de Santana	Crf 230		

PC	Tp	Trc	KmPC	Ideal	Passagem	Pen	Pontos	Col
126	Tmp	211	5.130	14:03:47	14:03:55	0	+5	1º
127	Tmp	211	5.431	14:04:19	14:04:42	0	+20	1º
128	Tmp	213	5.695	14:04:54	14:06:19	0	+82	1º
129	Tmp	214	5.894	14:05:15	14:06:53	0	+95	1º
130	Tmp	214	6.263	14:05:54	14:07:29	0	+92	1º
131	Tmp	216	0.245	14:08:28	14:08:53	0	+22	1º
132	Tmp	217	0.783	14:09:27	14:09:57	0	+27	1º
133	Tmp	219	1.643	14:11:09	14:12:09	0	+57	1º
134	Tmp	220	2.239	14:12:16	14:13:26	0	+67	1º
135	Tmp	220	2.581	14:12:55	14:14:53	0	+115	1º
136	Tmp	223	3.430	14:15:13		0	+1800	1º
137	Tmp	225	0.659	14:18:59	14:27:11	0	+489	1º
138	Tmp	225	2.099	14:21:02	14:29:01	0	+476	1º
140	Tmp	226	3.230	14:22:38	14:30:47	0	+486	1º
141	Tmp	226	3.950	14:23:37	14:31:40	0	+480	1º
142	Tmp	227	4.624	14:24:37	14:32:58	0	+498	1º

Etapa B	Num	199	Pen	0	PCZ	1	Total PP	9461	PG	25
---------	-----	-----	-----	---	-----	---	----------	------	----	----

Num	199	A	4º	PG	18	B	1º	PG	25	Tot PG	43	Col.	1º
-----	-----	---	----	----	----	---	----	----	----	--------	----	------	----



**Moto Clube - Sua concessionária  
autorizada Honda**

.

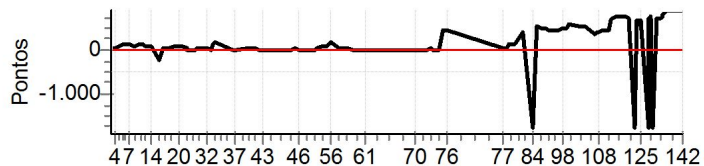
N u m	201		201 / Wellington Y a Andrade Santos																								
	Equipe		Videarte, Universo Animal																								
	Patrocinador		Cat / NL / Largada				Novatos / 51 / 08:29:30				Cidade		Lauro de Freitas				Crf 230										
PC	Tp	Trc	KmPC	Ideal	Passagem	Pen	Pontos	Col	PC	Tp	Trc	KmPC	Ideal	Passagem	Pen	Pontos	Col										
1	Tmp	3	1.492	08:31:58	08:32:06	0	+5	3º	61	Tmp	108	4.617	11:07:23	11:07:31	0	+5	1º										
2	Tmp	3	1.690	08:32:26	08:32:40	0	+11	1º	69	Tmp	113	4.400	11:32:45	11:32:44	0	-0	1º										
3	Tmp	4	1.891	08:32:53	08:33:07	0	+11	2º	70	Tmp	115	6.226	11:37:42	11:37:42	0	+0	1º										
4	Tmp	7	2.675	08:34:32	08:34:54	0	+19	1º	71	Tmp	116	3.257	11:44:38	11:44:42	0	+1	1º										
5	Tmp	13	0.000	08:39:41	08:41:30	0	+106	1º	72	Tmp	119	0.066	11:47:34	11:47:47	0	+10	1º										
6	Tmp	15	1.146	08:41:31	08:43:26	0	+112	1º	73	Tmp	122	0.799	11:49:10	11:49:16	0	+3	1º										
7	Tmp	19	1.816	08:42:49	08:44:34	0	+102	1º	74	Tmp	124	2.521	11:51:58	11:51:57	0	-0	1º										
8	Tmp	19	3.953	08:45:37	08:47:15	0	+95	1º	75	Tmp	127	0.516	11:55:22	12:02:37	0	+432	1º										
9	Tmp	21	4.481	08:46:26	08:48:07	0	+98	1º	76	Tmp	128	1.360	11:56:51	12:04:30	0	+456	2º										
10	Tmp	21	5.377	08:48:30	08:50:15	0	+102	1º	77	Tmp	132	3.014	12:31:28	12:32:22	0	+51	2º										
11	Tmp	22	6.005	08:49:56	08:51:55	0	+116	1º	<b>Etapa A</b>									<b>Num</b>	<b>201</b>	<b>Pen</b>	<b>0</b>	<b>PCZ</b>	<b>6</b>	<b>Total PP</b>	<b>3860</b>	<b>PG</b>	<b>22</b>
12	Tmp	23	6.618	08:51:01	08:53:01	0	+117	1º	78	Tmp	133	4.143	12:33:46	12:34:07	0	+18	11º										
13	Tmp	26	7.643	08:53:16	08:54:54	0	+95	1º	79	Tmp	133	4.664	12:34:49	12:36:48	0	+116	11º										
14	Tmp	28	0.905	08:55:58	08:57:29	0	+88	1º	80	Tmp	136	1.570	12:38:36	12:40:49	0	+130	9º										
15	Tmp	33	1.949	09:00:44	08:59:24	0	-231	1º	81	Tmp	139	2.313	12:40:51	12:45:35	0	+281	9º										
16	Tmp	35	0.757	09:03:13	09:03:47	0	+31	1º	82	Tmp	142	3.270	12:43:23	12:50:05	0	+399	8º										
17	Tmp	35	2.418	09:05:42	09:06:14	0	+29	1º	83	Tmp	143	3.615	12:44:10	12:50:56	0	+403	8º										
18	Tmp	38	3.345	09:07:44	09:08:34	0	+47	1º	84	Tmp	146	1.477	12:49:47	12:34:30	0	-1800	9º										
19	Tmp	41	5.437	09:11:19	09:12:56	0	+94	1º	85	Tmp	147	2.455	12:51:48	13:00:48	0	+537	10º										
20	Tmp	42	7.143	09:13:44	09:15:14	0	+87	1º	86	Tmp	149	3.926	12:54:21	13:02:39	0	+495	10º										
21	Tmp	42	7.822	09:14:58	09:16:18	0	+77	1º	87	Tmp	150	4.550	12:55:36	13:03:47	0	+488	10º										
22	Tmp	45	0.593	09:18:08	09:18:21	0	+10	1º	88	Tmp	152	5.023	12:56:51	13:05:18	0	+504	10º										
23	Tmp	45	1.110	09:18:57	09:19:03	0	+3	1º	89	Tmp	154	0.000	12:59:34	13:07:03	0	+446	10º										
24	Tmp	45	1.865	09:20:09	09:20:16	0	+4	1º	90	Tmp	155	0.859	13:01:00	13:08:13	0	+430	10º										
25	Tmp	45	2.331	09:20:53	09:21:02	0	+6	1º	91	Tmp	156	1.573	13:02:01	13:09:31	0	+447	10º										
26	Tmp	45	2.647	09:21:23	09:21:29	0	+3	1º	92	Tmp	158	1.821	13:02:44	13:10:06	0	+439	10º										
27	Tmp	46	3.742	09:23:13	09:23:18	0	+2	1º	93	Tmp	159	1.996	13:03:08	13:10:42	0	+451	10º										
28	Tmp	46	4.417	09:24:24	09:24:35	0	+8	1º	94	Tmp	160	2.166	13:03:43	13:11:10	0	+444	10º										
29	Tmp	49	5.377	09:26:13	09:26:26	0	+10	1º	95	Tmp	162	2.634	13:04:43	13:12:17	0	+451	10º										
30	Tmp	51	5.724	09:27:13	09:27:30	0	+14	1º	96	Tmp	163	3.253	13:05:57	13:13:24	0	+444	10º										
31	Tmp	54	6.767	09:29:04	09:29:27	0	+20	1º	97	Tmp	163	3.535	13:06:21	13:13:58	0	+454	10º										
32	Tmp	56	8.230	09:31:14	09:31:29	0	+12	1º	98	Tmp	165	4.515	13:08:21	13:16:45	0	+501	11º										
33	Tmp	58	9.000	09:32:52	09:32:55	0	+0	1º	99	Tmp	168	0.000	13:10:07	13:18:05	0	+475	11º										
34	Tmp	60	10.068	09:34:40	09:36:48	0	+125	1º	100	Tmp	169	0.941	13:12:14	13:21:45	0	+568	10º										
35	Tmp	61	10.606	09:35:34	09:38:07	0	+150	1º	101	Tmp	170	2.788	13:17:49	13:26:37	0	+525	10º										
36	Tmp	65	5.311	09:46:02	09:46:12	0	+7	1º	102	Tmp	171	3.565	13:20:16	13:29:06	0	+527	10º										
37	Tmp	66	6.874	09:48:16	09:48:23	0	+4	1º	103	Tmp	171	4.259	13:21:39	13:30:39	0	+537	10º										
38	Tmp	70	5.078	09:56:45	09:56:56	0	+8	1º	104	Tmp	176	5.810	13:27:43	13:33:48	0	+362	10º										
39	Tmp	72	6.231	09:58:37	09:59:02	0	+22	1º	105	Tmp	177	6.780	13:29:13	13:35:42	0	+386	10º										
40	Tmp	74	7.442	10:00:32	10:00:56	0	+21	1º	106	Tmp	178	7.127	13:29:51	13:36:42	0	+408	9º										
41	Tmp	76	8.283	10:02:21	10:02:28	0	+4	1º	107	Tmp	178	7.508	13:30:32	13:37:27	0	+412	9º										
42	Tmp	76	9.166	10:04:07	10:04:14	0	+4	1º	108	Tmp	179	7.675	13:30:49	13:37:51	0	+419	9º										
43	Tmp	76	9.637	10:05:04	10:05:13	0	+6	1º	109	Tmp	180	8.588	13:32:08	13:39:13	0	+422	9º										
44	Tmp	81	3.761	10:21:48	10:21:51	0	+0	1º	110	Tmp	183	0.294	13:33:19	13:40:40	0	+438	9º										
45	Tmp	82	5.723	10:24:53	10:25:05	0	+9	1º	111	Tmp	185	1.347	13:35:25	13:43:05	0	+457	9º										
46	Tmp	84	7.384	10:27:15	10:27:17	0	+0	1º	112	Tmp	187	1.725	13:35:58	13:43:39	0	+458	9º										
47	Tmp	85	11.891	10:32:41	10:32:46	0	+2	1º	113	Tmp	188	1.998	13:36:40	13:44:13	0	+450	9º										
48	Tmp	86	0.000	10:36:22	10:36:30	0	+5	1º	114	Tmp	188	2.296	13:37:21	13:48:37	0	+673	9º										
49	Tmp	86	0.441	10:37:05	10:37:15	0	+7	1º	115	Tmp	189	2.836	13:38:15	13:50:14	0	+716	9º										
50	Tmp	86	1.005	10:38:00	10:38:32	0	+29	1º	116	Tmp	191	3.091	13:38:43	13:50:53	0	+727	9º										
51	Tmp	90	2.581	10:41:34	10:42:59	0	+82	1º	117	Tmp	195	4.069	13:40:50	13:53:43	0	+770	8º										
52	Tmp	91	2.833	10:42:13	10:43:53	0	+97	1º	118	Tmp	196	5.034	13:42:13	13:55:08	0	+772	8º										
53	Tmp	91	3.885	10:43:43	10:45:00	0	+74	1º	119	Tmp	201	6.979	13:46:44	13:59:17	0	+750	7º										
54	Tmp	92	4.141	10:44:14	10:45:46	0	+89	1º	120	Tmp	201	8.181	13:48:51	14:01:01	0	+727	7º										
55	Tmp	95	4.716	10:45:45	10:48:10	0	+142	1º	121	Tmp	203	2.162	13:52:45	06:02:44	0	-1800	8º										
56	Tmp	95	4.972	10:46:07	10:48:38	0	+148	1º	122	Tmp	205	2.771	13:53:42	14:04:47	0	+662	8º										
57	Tmp	102	1.000	10:51:21	10:52:09	0	+45	1º	123	Tmp	206	3.185	13:54:36	14:06:05	0	+686	8º										
58	Tmp	105	1.825	10:53:30	10:53:58	0	+25	1º	124	Tmp	208	3.790	13:55:35	14:04:15	0	+517	7º										
59	Tmp	107	3.270	10:56:39	10:57:13	0	+31	1º	125	Tmp	209	3.951	13:55:55	14:07:31	0	+693	7º										
60	Tmp	107	5.260	10:59:38	10:59:42	0	+1	1º																			

N u m	201	Equipe	201 / Wellington Y a Andrade Santos					
		Patrocinador	Videoarte, Universo Animal					
		Cat / NL / Largada	Novatos / 51 / 08:29:30	Cidade	Lauro de Freitas	Crf 230		

PC	Tp	Trc	KmPC	Ideal	Passagem	Pen	Pontos	Col
126	Tmp	211	5.130	14:00:47	06:03:30	0	-1800	8°
127	Tmp	211	5.431	14:01:19	14:13:26	0	+724	9°
128	Tmp	213	5.695	14:01:54	14:14:41	0	+764	8°
129	Tmp	214	5.894	14:02:15	14:15:14	0	+776	8°
130	Tmp	214	6.263	14:02:54	06:03:49	0	-1800	9°
131	Tmp	216	0.245	14:05:28	14:17:15	0	+704	9°
132	Tmp	217	0.783	14:06:27	14:18:20	0	+710	8°
133	Tmp	219	1.643	14:08:09	14:20:30	0	+738	8°
134	Tmp	220	2.239	14:09:16	14:22:03	0	+764	8°
135	Tmp	220	2.581	14:09:55	14:23:31	0	+813	8°
136	Tmp	223	3.430	14:12:13	14:29:18	0	+900	7°
137	Tmp	225	0.659	14:15:59	14:32:18	0	+900	6°
138	Tmp	225	2.099	14:18:02	14:34:15	0	+900	6°
140	Tmp	226	3.230	14:19:38	14:36:23	0	+900	6°
141	Tmp	226	3.950	14:20:37	14:37:14	0	+900	6°
142	Tmp	227	4.624	14:21:37	14:38:33	0	+900	6°

Etapa B	Num	201	Pen	0	PCZ	0	Total PP	41008	PG	15
---------	-----	-----	-----	---	-----	---	----------	-------	----	----

Num	201	A	2°	PG	22	B	6°	PG	15	Tot PG	37	Col.	4°
-----	-----	---	----	----	----	---	----	----	----	--------	----	------	----



**Moto Clube - Sua concessionária  
autorizada Honda**

.

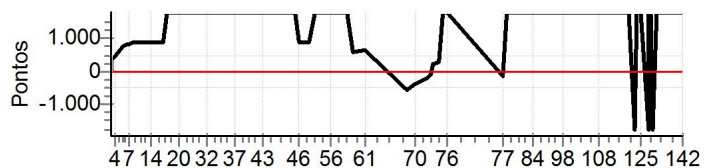
N u m	205		Equipe		205 / Luiz Carlos de Lacerda Filho / Kaka-lacerda																						
	205		Patrocinador		Colonial Pousada																						
	205		Cat / NL / Largada		Novatos / 70 / 08:39:00				Cidade		Itaberaba-BA				Crf 230												
PC	Tp	Trc	KmPC	Ideal	Passagem	Pen	Pontos	Col	PC	Tp	Trc	KmPC	Ideal	Passagem	Pen	Pontos	Col										
1	Tmp	3	1.492	08:41:28	08:41:51	0	+20	17°	61	Tmp	108	4.617	11:16:53	11:27:12	0	+616	18°										
2	Tmp	3	1.690	08:41:56	08:47:54	0	+355	19°	69	Tmp	113	4.400	11:42:15	11:38:54	0	-594	17°										
3	Tmp	4	1.891	08:42:23	08:48:42	0	+376	19°	70	Tmp	115	6.226	11:47:12	11:44:50	0	-417	17°										
4	Tmp	7	2.675	08:44:02	08:51:49	0	+464	19°	71	Tmp	116	3.257	11:54:08	11:52:51	0	-222	17°										
5	Tmp	13	0.000	08:49:11	09:01:51	0	+757	18°	72	Tmp	119	0.066	11:57:04	11:56:36	0	-75	17°										
6	Tmp	15	1.146	08:51:01	09:04:26	0	+802	19°	73	Tmp	122	0.799	11:58:40	12:02:44	0	+241	17°										
7	Tmp	19	1.816	08:52:19	09:06:14	0	+832	19°	74	Tmp	124	2.521	12:01:28	12:05:40	0	+249	17°										
8	Tmp	19	3.953	08:55:07	09:09:37	0	+867	19°	75	Tmp	127	0.516	12:04:52	12:25:27	0	+1800	17°										
9	Tmp	21	4.481	08:55:56	09:11:36	0	+900	19°	76	Tmp	128	1.360	12:06:21	12:27:21	0	+1800	17°										
10	Tmp	21	5.377	08:58:00	09:14:37	0	+900	19°	77	Tmp	132	3.014	12:40:58	12:39:54	0	-183	17°										
11	Tmp	22	6.005	08:59:26	09:16:51	0	+900	19°	<b>Etapa A</b>									<b>Num</b>	<b>205</b>	<b>Pen</b>	<b>0</b>	<b>PCZ</b>	<b>0</b>	<b>Total PP</b>	<b>94057</b>	<b>PG</b>	<b>0</b>
12	Tmp	23	6.618	09:00:31	09:18:55	0	+900	19°	78	Tmp	133	4.143	12:43:16		0	+1800	18°										
13	Tmp	26	7.643	09:02:46	09:21:26	0	+900	19°	79	Tmp	133	4.664	12:44:19		0	+1800	19°										
14	Tmp	28	0.905	09:05:28	09:25:04	0	+900	19°	80	Tmp	136	1.570	12:48:06		0	+1800	19°										
15	Tmp	33	1.949	09:10:14	09:28:17	0	+900	19°	81	Tmp	139	2.313	12:50:21		0	+1800	19°										
16	Tmp	35	0.757	09:12:43	09:31:39	0	+900	19°	82	Tmp	142	3.270	12:52:53		0	+1800	19°										
17	Tmp	35	2.418	09:15:12	09:35:56	0	+1800	19°	83	Tmp	143	3.615	12:53:40		0	+1800	19°										
18	Tmp	38	3.345	09:17:14	09:38:35	0	+1800	19°	84	Tmp	146	1.477	12:59:17		0	+1800	19°										
19	Tmp	41	5.437	09:20:49	09:45:58	0	+1800	19°	85	Tmp	147	2.455	13:01:18		0	+1800	19°										
20	Tmp	42	7.143	09:23:14	09:48:37	0	+1800	19°	86	Tmp	149	3.926	13:03:51		0	+1800	19°										
21	Tmp	42	7.822	09:24:28	09:49:55	0	+1800	19°	87	Tmp	150	4.550	13:05:06		0	+1800	19°										
22	Tmp	45	0.593	09:27:38		0	+1800	19°	88	Tmp	152	5.023	13:06:21		0	+1800	19°										
23	Tmp	45	1.110	09:28:27	09:52:07	0	+1800	19°	89	Tmp	154	0.000	13:09:04		0	+1800	19°										
24	Tmp	45	1.865	09:29:39	09:53:51	0	+1800	19°	90	Tmp	155	0.859	13:10:30		0	+1800	19°										
25	Tmp	45	2.331	09:30:23	09:54:45	0	+1800	19°	91	Tmp	156	1.573	13:11:31		0	+1800	19°										
26	Tmp	45	2.647	09:30:53	09:55:14	0	+1800	19°	92	Tmp	158	1.821	13:12:14		0	+1800	19°										
27	Tmp	46	3.742	09:32:43	09:57:15	0	+1800	19°	93	Tmp	159	1.996	13:12:38		0	+1800	19°										
28	Tmp	46	4.417	09:33:54	09:58:38	0	+1800	19°	94	Tmp	160	2.166	13:13:13		0	+1800	19°										
29	Tmp	49	5.377	09:35:43	10:00:43	0	+1800	19°	95	Tmp	162	2.634	13:14:13		0	+1800	19°										
30	Tmp	51	5.724	09:36:43	10:02:20	0	+1800	19°	96	Tmp	163	3.253	13:15:27		0	+1800	19°										
31	Tmp	54	6.767	09:38:34	10:05:00	0	+1800	19°	97	Tmp	163	3.535	13:15:51		0	+1800	19°										
32	Tmp	56	8.230	09:40:44	10:07:23	0	+1800	19°	98	Tmp	165	4.515	13:17:51		0	+1800	19°										
33	Tmp	58	9.000	09:42:22	10:09:40	0	+1800	19°	99	Tmp	168	0.000	13:19:37		0	+1800	19°										
34	Tmp	60	10.068	09:44:10	10:12:31	0	+1800	19°	100	Tmp	169	0.941	13:21:44		0	+1800	19°										
35	Tmp	61	10.606	09:45:04	10:14:13	0	+1800	19°	101	Tmp	170	2.788	13:27:19		0	+1800	19°										
36	Tmp	65	5.311	09:55:32	10:20:03	0	+1800	19°	102	Tmp	171	3.565	13:29:46		0	+1800	19°										
37	Tmp	66	6.874	09:57:46	10:22:28	0	+1800	19°	103	Tmp	171	4.259	13:31:09		0	+1800	19°										
38	Tmp	70	5.078	10:06:15	10:29:34	0	+1800	19°	104	Tmp	176	5.810	13:37:13		0	+1800	19°										
39	Tmp	72	6.231	10:08:07	10:32:00	0	+1800	19°	105	Tmp	177	6.780	13:38:43		0	+1800	19°										
40	Tmp	74	7.442	10:10:02	10:34:20	0	+1800	19°	106	Tmp	178	7.127	13:39:21		0	+1800	19°										
41	Tmp	76	8.283	10:11:51	10:36:23	0	+1800	19°	107	Tmp	178	7.508	13:40:02		0	+1800	19°										
42	Tmp	76	9.166	10:13:37	10:38:56	0	+1800	19°	108	Tmp	179	7.675	13:40:19		0	+1800	19°										
43	Tmp	76	9.637	10:14:34	10:40:31	0	+1800	19°	109	Tmp	180	8.588	13:41:38		0	+1800	19°										
44	Tmp	81	3.761	10:31:18	10:52:50	0	+1800	19°	110	Tmp	183	0.294	13:42:49		0	+1800	19°										
45	Tmp	82	5.723	10:34:23		0	+1800	19°	111	Tmp	185	1.347	13:44:55		0	+1800	19°										
46	Tmp	84	7.384	10:36:45	10:56:41	0	+900	19°	112	Tmp	187	1.725	13:45:28		0	+1800	19°										
47	Tmp	85	11.891	10:42:11	11:01:09	0	+900	19°	113	Tmp	188	1.998	13:46:10		0	+1800	19°										
48	Tmp	86	0.000	10:45:52		0	+1800	19°	114	Tmp	188	2.296	13:46:51		0	+1800	19°										
49	Tmp	86	0.441	10:46:35		0	+1800	19°	115	Tmp	189	2.836	13:47:45		0	+1800	19°										
50	Tmp	86	1.005	10:47:30		0	+1800	19°	116	Tmp	191	3.091	13:48:13		0	+1800	19°										
51	Tmp	90	2.581	10:51:04		0	+1800	19°	117	Tmp	195	4.069	13:50:20		0	+1800	19°										
52	Tmp	91	2.833	10:51:43		0	+1800	19°	118	Tmp	196	5.034	13:51:43		0	+1800	19°										
53	Tmp	91	3.885	10:53:13		0	+1800	19°	119	Tmp	201	6.979	13:56:14		0	+1800	19°										
54	Tmp	92	4.141	10:53:44		0	+1800	19°	120	Tmp	201	8.181	13:58:21		0	+1800	19°										
55	Tmp	95	4.716	10:55:15		0	+1800	19°	121	Tmp	203	2.162	14:02:15	06:54:59	0	-1800	19°										
56	Tmp	95	4.972	10:55:37		0	+1800	19°	122	Tmp	205	2.771	14:03:12		0	+1800	19°										
57	Tmp	102	1.000	11:00:51		0	+1800	19°	123	Tmp	206	3.185	14:04:06		0	+1800	19°										
58	Tmp	105	1.825	11:03:00		0	+1800	19°	124	Tmp	208	3.790	14:05:05		0	+1800	19°										
59	Tmp	107	3.270	11:06:09		0	+1800	19°	125	Tmp	209	3.951	14:05:25		0	+1800	19°										
60	Tmp	107	5.260	11:09:08	11:18:58	0	+587	18°																			

N u m	205	Equipe	205 / Luiz Carlos de Lacerda Filho / Kaka-lacerda					
		Patrocinador	Colonial Pousada					
		Cat / NL / Largada	Novatos / 70 / 08:39:00	Cidade	Itaberaba-BA	Crf	230	

PC	Tp	Trc	KmPC	Ideal	Passagem	Pen	Pontos	Col
126	Tmp	211	5.130	14:10:17	06:55:49	0	-1800	19º
127	Tmp	211	5.431	14:10:49		0	+1800	19º
128	Tmp	213	5.695	14:11:24		0	+1800	19º
129	Tmp	214	5.894	14:11:45		0	+1800	19º
130	Tmp	214	6.263	14:12:24	06:56:09	0	-1800	19º
131	Tmp	216	0.245	14:14:58		0	+1800	19º
132	Tmp	217	0.783	14:15:57		0	+1800	19º
133	Tmp	219	1.643	14:17:39		0	+1800	19º
134	Tmp	220	2.239	14:18:46		0	+1800	19º
135	Tmp	220	2.581	14:19:25		0	+1800	19º
136	Tmp	223	3.430	14:21:43		0	+1800	19º
137	Tmp	225	0.659	14:25:29		0	+1800	19º
138	Tmp	225	2.099	14:27:32		0	+1800	19º
140	Tmp	226	3.230	14:29:08		0	+1800	19º
141	Tmp	226	3.950	14:30:07		0	+1800	19º
142	Tmp	227	4.624	14:31:07		0	+1800	19º

Etapa B	Num	205	Pen	0	PCZ	0	Total PP	115200	PG	0
---------	-----	-----	-----	---	-----	---	----------	--------	----	---

Num	205	A	NC	PG	0	B	NC	PG	0	Tot PG	0	Col.	17º
-----	-----	---	----	----	---	---	----	----	---	--------	---	------	-----



**Moto Clube - Sua concessionária  
autorizada Honda**

.



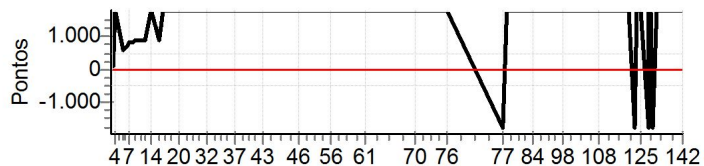


<b>N u m</b>	<b>215</b>	<b>Equipe</b>	215 / Alexandre Duarte Vasconcelo					
		<b>Patrocinador</b>						
		<b>Cat / NL / Largada</b>	Novatos / 71 / 08:39:30	<b>Cidade</b>	Salvador			

PC	Tp	Trc	KmPC	Ideal	Passagem	Pen	Pontos	Col
126	Tmp	211	5.130	14:10:47	06:52:03	0	-1800	18°
127	Tmp	211	5.431	14:11:19		0	+1800	18°
128	Tmp	213	5.695	14:11:54		0	+1800	18°
129	Tmp	214	5.894	14:12:15		0	+1800	18°
130	Tmp	214	6.263	14:12:54	06:52:18	0	-1800	18°
131	Tmp	216	0.245	14:15:28		0	+1800	18°
132	Tmp	217	0.783	14:16:27		0	+1800	18°
133	Tmp	219	1.643	14:18:09		0	+1800	18°
134	Tmp	220	2.239	14:19:16		0	+1800	18°
135	Tmp	220	2.581	14:19:55		0	+1800	18°
136	Tmp	223	3.430	14:22:13		0	+1800	18°
137	Tmp	225	0.659	14:25:59		0	+1800	18°
138	Tmp	225	2.099	14:28:02		0	+1800	18°
140	Tmp	226	3.230	14:29:38		0	+1800	18°
141	Tmp	226	3.950	14:30:37		0	+1800	18°
142	Tmp	227	4.624	14:31:37		0	+1800	18°

<b>Etapa B</b>	<b>Num</b> 215	<b>Pen</b> 0	<b>PCZ</b> 0	<b>Total PP</b> 115200	<b>PG</b> 0
----------------	----------------	--------------	--------------	------------------------	-------------

<b>Num</b> 215	<b>A</b> NC PG 0	<b>B</b> NC PG 0	<b>Tot PG</b> 0	<b>Col.</b> 20°
----------------	------------------	------------------	-----------------	-----------------



**Moto Clube - Sua concessionária autorizada Honda**

.

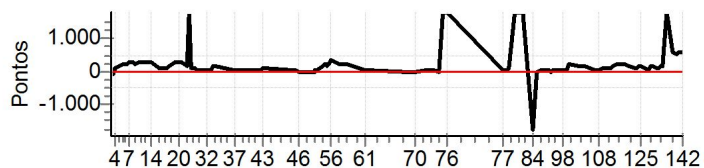


N u m	240	Equipe	240 / Marco Aurélio C.figueiredo / Chicó				
		Patrocinador	Princesa Off Road, Honda Moto Clube				
		Cat / NL / Largada	Novatos / 55 / 08:31:30	Cidade	Feira de Santana	Crf	230

PC	Tp	Trc	KmPC	Ideal	Passagem	Pen	Pontos	Col
126	Tmp	211	5.130	14:02:47	14:03:17	0	+27	3º
127	Tmp	211	5.431	14:03:19	14:04:05	0	+43	3º
128	Tmp	213	5.695	14:03:54	14:06:15	0	+138	3º
129	Tmp	214	5.894	14:04:15	14:06:48	0	+150	3º
130	Tmp	214	6.263	14:04:54	14:07:28	0	+151	3º
131	Tmp	216	0.245	14:07:28	14:08:48	0	+77	3º
132	Tmp	217	0.783	14:08:27	14:09:48	0	+78	3º
133	Tmp	219	1.643	14:10:09	14:12:25	0	+133	3º
134	Tmp	220	2.239	14:11:16	14:13:57	0	+158	2º
135	Tmp	220	2.581	14:11:55	14:15:05	0	+187	2º
136	Tmp	223	3.430	14:14:13		0	+1800	3º
137	Tmp	225	0.659	14:17:59	14:27:13	0	+551	3º
138	Tmp	225	2.099	14:20:02	14:29:02	0	+537	3º
140	Tmp	226	3.230	14:21:38	14:30:58	0	+557	3º
141	Tmp	226	3.950	14:22:37	14:31:50	0	+550	3º
142	Tmp	227	4.624	14:23:37	14:33:02	0	+562	3º

Etapa B	Num	240	Pen	0	PCZ	2	Total PP	18264	PG	20
---------	-----	-----	-----	---	-----	---	----------	-------	----	----

Num	240	A	5º	PG	16	B	3º	PG	20	Tot PG	36	Col.	5º
-----	-----	---	----	----	----	---	----	----	----	--------	----	------	----



**Moto Clube - Sua concessionária  
autorizada Honda**



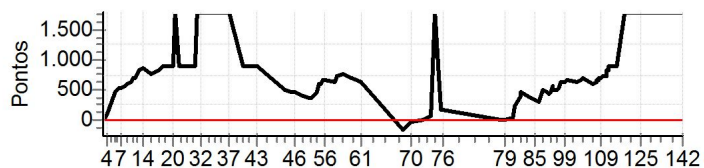


<b>N u m</b>	<b>273</b>	<b>Equipe</b>	273 / Renam de Lima Vasconcelos					
		<b>Patrocinador</b>						
		<b>Cat / NL / Largada</b>	Novatos / 60 / 08:34:00	<b>Cidade</b>	Salvador	<b>Crf</b>	230	

PC	Tp	Trc	KmPC	Ideal	Passagem	Pen	Pontos	Col
126	Tmp	211	5.130	14:05:17	14:38:06	0	+1800	11°
127	Tmp	211	5.431	14:05:49	14:39:10	0	+1800	11°
128	Tmp	213	5.695	14:06:24		0	+1800	11°
129	Tmp	214	5.894	14:06:45	14:41:19	0	+1800	11°
130	Tmp	214	6.263	14:07:24	14:45:50	0	+1800	11°
131	Tmp	216	0.245	14:09:58	14:55:40	0	+1800	11°
132	Tmp	217	0.783	14:10:57	14:57:16	0	+1800	11°
133	Tmp	219	1.643	14:12:39	15:00:29	0	+1800	11°
134	Tmp	220	2.239	14:13:46	15:03:59	0	+1800	11°
135	Tmp	220	2.581	14:14:25	15:21:44	0	+1800	11°
136	Tmp	223	3.430	14:16:43		0	+1800	11°
137	Tmp	225	0.659	14:20:29		0	+1800	11°
138	Tmp	225	2.099	14:22:32		0	+1800	11°
140	Tmp	226	3.230	14:24:08		0	+1800	11°
141	Tmp	226	3.950	14:25:07		0	+1800	11°
142	Tmp	227	4.624	14:26:07		0	+1800	11°

<b>Etapa B</b>	<b>Num</b> 273	<b>Pen</b> 0	<b>PCZ</b> 1	<b>Total PP</b> 64857	<b>PG</b> 10
----------------	----------------	--------------	--------------	-----------------------	--------------

<b>Num</b> 273	<b>A</b> 11°	<b>PG</b> 10	<b>B</b> 11°	<b>PG</b> 10	<b>Tot PG</b> 20	<b>Col.</b> 9°
----------------	--------------	--------------	--------------	--------------	------------------	----------------



**Moto Clube - Sua concessionária  
autorizada Honda**

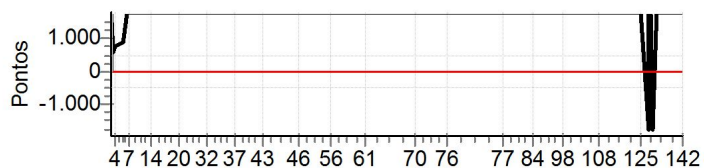
N u m	Equipe		277 / Luciano Carneiro Aguiar / Monstro																								
	Patrocinador																										
	Cat / NL / Largada		Novatos / 68 / 08:38:00				Cidade		Alagoinhas				Crf 250 X														
PC	Tp	Trc	KmPC	Ideal	Passagem	Pen	Pontos	Col	PC	Tp	Trc	KmPC	Ideal	Passagem	Pen	Pontos	Col										
1	Tmp	3	1.492	08:40:28	08:41:31	0	+60	20°	61	Tmp	108	4.617	11:15:53	12:34:47	0	+1800	22°										
2	Tmp	3	1.690	08:40:56		0	+1800	21°	69	Tmp	113	4.400	11:41:15		0	+1800	22°										
3	Tmp	4	1.891	08:41:23	08:50:58	0	+572	22°	70	Tmp	115	6.226	11:46:12		0	+1800	22°										
4	Tmp	7	2.675	08:43:02	08:55:46	0	+761	21°	71	Tmp	116	3.257	11:53:08		0	+1800	22°										
5	Tmp	13	0.000	08:48:11	09:07:35	0	+900	21°	72	Tmp	119	0.066	11:56:04		0	+1800	22°										
6	Tmp	15	1.146	08:50:01	09:10:17	0	+1800	22°	73	Tmp	122	0.799	11:57:40		0	+1800	22°										
7	Tmp	19	1.816	08:51:19	09:12:08	0	+1800	22°	74	Tmp	124	2.521	12:00:28		0	+1800	22°										
8	Tmp	19	3.953	08:54:07	09:15:23	0	+1800	22°	75	Tmp	127	0.516	12:03:52		0	+1800	22°										
9	Tmp	21	4.481	08:54:56	09:16:35	0	+1800	22°	76	Tmp	128	1.360	12:05:21		0	+1800	22°										
10	Tmp	21	5.377	08:57:00	09:19:45	0	+1800	22°	77	Tmp	132	3.014	12:39:58	13:12:12	0	+1800	22°										
11	Tmp	22	6.005	08:58:26	09:22:15	0	+1800	22°	<b>Etapa A</b>									<b>Num</b>	<b>277</b>	<b>Pen</b>	<b>0</b>	<b>PCZ</b>	<b>0</b>	<b>Total PP</b>	<b>121093</b>	<b>PG</b>	<b>0</b>
12	Tmp	23	6.618	08:59:31	09:24:15	0	+1800	22°	78	Tmp	133	4.143	12:42:16		0	+1800	20°										
13	Tmp	26	7.643	09:01:46	09:27:07	0	+1800	22°	79	Tmp	133	4.664	12:43:19		0	+1800	20°										
14	Tmp	28	0.905	09:04:28	09:31:11	0	+1800	22°	80	Tmp	136	1.570	12:47:06		0	+1800	20°										
15	Tmp	33	1.949	09:09:14	09:34:37	0	+1800	22°	81	Tmp	139	2.313	12:49:21		0	+1800	20°										
16	Tmp	35	0.757	09:11:43	09:39:30	0	+1800	22°	82	Tmp	142	3.270	12:51:53		0	+1800	20°										
17	Tmp	35	2.418	09:14:12		0	+1800	22°	83	Tmp	143	3.615	12:52:40		0	+1800	20°										
18	Tmp	38	3.345	09:16:14	09:47:39	0	+1800	22°	84	Tmp	146	1.477	12:58:17		0	+1800	20°										
19	Tmp	41	5.437	09:19:49	10:10:18	0	+1800	22°	85	Tmp	147	2.455	13:00:18		0	+1800	20°										
20	Tmp	42	7.143	09:22:14	10:13:11	0	+1800	22°	86	Tmp	149	3.926	13:02:51		0	+1800	20°										
21	Tmp	42	7.822	09:23:28	10:15:05	0	+1800	22°	87	Tmp	150	4.550	13:04:06		0	+1800	20°										
22	Tmp	45	0.593	09:26:38	10:17:14	0	+1800	22°	88	Tmp	152	5.023	13:05:21		0	+1800	20°										
23	Tmp	45	1.110	09:27:27	10:19:00	0	+1800	22°	89	Tmp	154	0.000	13:08:04		0	+1800	20°										
24	Tmp	45	1.865	09:28:39	10:21:18	0	+1800	22°	90	Tmp	155	0.859	13:09:30		0	+1800	20°										
25	Tmp	45	2.331	09:29:23	10:22:36	0	+1800	22°	91	Tmp	156	1.573	13:10:31		0	+1800	20°										
26	Tmp	45	2.647	09:29:53	10:23:14	0	+1800	22°	92	Tmp	158	1.821	13:11:14		0	+1800	20°										
27	Tmp	46	3.742	09:31:43	10:26:11	0	+1800	22°	93	Tmp	159	1.996	13:11:38		0	+1800	20°										
28	Tmp	46	4.417	09:32:54	10:27:59	0	+1800	22°	94	Tmp	160	2.166	13:12:13		0	+1800	20°										
29	Tmp	49	5.377	09:34:43	10:31:03	0	+1800	22°	95	Tmp	162	2.634	13:13:13		0	+1800	20°										
30	Tmp	51	5.724	09:35:43	10:32:38	0	+1800	22°	96	Tmp	163	3.253	13:14:27		0	+1800	20°										
31	Tmp	54	6.767	09:37:34	10:35:49	0	+1800	22°	97	Tmp	163	3.535	13:14:51		0	+1800	20°										
32	Tmp	56	8.230	09:39:44	10:38:43	0	+1800	22°	98	Tmp	165	4.515	13:16:51		0	+1800	20°										
33	Tmp	58	9.000	09:41:22	10:42:15	0	+1800	22°	99	Tmp	168	0.000	13:18:37		0	+1800	20°										
34	Tmp	60	10.068	09:43:10	10:55:47	0	+1800	22°	100	Tmp	169	0.941	13:20:44		0	+1800	20°										
35	Tmp	61	10.606	09:44:04	10:58:38	0	+1800	22°	101	Tmp	170	2.788	13:26:19		0	+1800	20°										
36	Tmp	65	5.311	09:54:32	11:06:13	0	+1800	22°	102	Tmp	171	3.565	13:28:46		0	+1800	20°										
37	Tmp	66	6.874	09:56:46	11:09:11	0	+1800	22°	103	Tmp	171	4.259	13:30:09		0	+1800	20°										
38	Tmp	70	5.078	10:05:15	11:18:42	0	+1800	22°	104	Tmp	176	5.810	13:36:13		0	+1800	20°										
39	Tmp	72	6.231	10:07:07	11:22:56	0	+1800	22°	105	Tmp	177	6.780	13:37:43		0	+1800	20°										
40	Tmp	74	7.442	10:09:02	11:25:42	0	+1800	22°	106	Tmp	178	7.127	13:38:21		0	+1800	20°										
41	Tmp	76	8.283	10:10:51	11:27:58	0	+1800	22°	107	Tmp	178	7.508	13:39:02		0	+1800	20°										
42	Tmp	76	9.166	10:12:37	11:31:40	0	+1800	22°	108	Tmp	179	7.675	13:39:19		0	+1800	20°										
43	Tmp	76	9.637	10:13:34	11:34:19	0	+1800	22°	109	Tmp	180	8.588	13:40:38		0	+1800	20°										
44	Tmp	81	3.761	10:30:18	11:56:33	0	+1800	22°	110	Tmp	183	0.294	13:41:49		0	+1800	20°										
45	Tmp	82	5.723	10:33:23		0	+1800	22°	111	Tmp	185	1.347	13:43:55		0	+1800	20°										
46	Tmp	84	7.384	10:35:45	12:01:04	0	+1800	22°	112	Tmp	187	1.725	13:44:28		0	+1800	20°										
47	Tmp	85	11.891	10:41:11	12:06:23	0	+1800	22°	113	Tmp	188	1.998	13:45:10		0	+1800	20°										
48	Tmp	86	0.000	10:44:52		0	+1800	22°	114	Tmp	188	2.296	13:45:51		0	+1800	20°										
49	Tmp	86	0.441	10:45:35		0	+1800	22°	115	Tmp	189	2.836	13:46:45		0	+1800	20°										
50	Tmp	86	1.005	10:46:30		0	+1800	22°	116	Tmp	191	3.091	13:47:13		0	+1800	20°										
51	Tmp	90	2.581	10:50:04		0	+1800	22°	117	Tmp	195	4.069	13:49:20		0	+1800	20°										
52	Tmp	91	2.833	10:50:43		0	+1800	22°	118	Tmp	196	5.034	13:50:43		0	+1800	20°										
53	Tmp	91	3.885	10:52:13		0	+1800	22°	119	Tmp	201	6.979	13:55:14		0	+1800	20°										
54	Tmp	92	4.141	10:52:44		0	+1800	22°	120	Tmp	201	8.181	13:57:21		0	+1800	20°										
55	Tmp	95	4.716	10:54:15		0	+1800	22°	121	Tmp	203	2.162	14:01:15		0	+1800	20°										
56	Tmp	95	4.972	10:54:37		0	+1800	22°	122	Tmp	205	2.771	14:02:12		0	+1800	20°										
57	Tmp	102	1.000	10:59:51		0	+1800	22°	123	Tmp	206	3.185	14:03:06		0	+1800	20°										
58	Tmp	105	1.825	11:02:00		0	+1800	22°	124	Tmp	208	3.790	14:04:05		0	+1800	20°										
59	Tmp	107	3.270	11:05:09		0	+1800	22°	125	Tmp	209	3.951	14:04:25		0	+1800	20°										
60	Tmp	107	5.260	11:08:08	12:27:30	0	+1800	22°																			

N u m	277	Equipe	277 / Luciano Carneiro Aguiar / Monstro					
		Patrocinador						
		Cat / NL / Largada	Novatos / 68 / 08:38:00	Cidade	Alagoinhas	Crf 250 X		

PC	Tp	Trc	KmPC	Ideal	Passagem	Pen	Pontos	Col
126	Tmp	211	5.130	14:09:17	13:17:33	0	-1800	20°
127	Tmp	211	5.431	14:09:49		0	+1800	20°
128	Tmp	213	5.695	14:10:24		0	+1800	20°
129	Tmp	214	5.894	14:10:45		0	+1800	20°
130	Tmp	214	6.263	14:11:24	13:18:01	0	-1800	20°
131	Tmp	216	0.245	14:13:58		0	+1800	20°
132	Tmp	217	0.783	14:14:57		0	+1800	20°
133	Tmp	219	1.643	14:16:39		0	+1800	20°
134	Tmp	220	2.239	14:17:46		0	+1800	20°
135	Tmp	220	2.581	14:18:25		0	+1800	20°
136	Tmp	223	3.430	14:20:43		0	+1800	20°
137	Tmp	225	0.659	14:24:29		0	+1800	20°
138	Tmp	225	2.099	14:26:32		0	+1800	20°
140	Tmp	226	3.230	14:28:08		0	+1800	20°
141	Tmp	226	3.950	14:29:07		0	+1800	20°
142	Tmp	227	4.624	14:30:07		0	+1800	20°

Etapa B	Num	277	Pen	0	PCZ	0	Total PP	115200	PG	0
---------	-----	-----	-----	---	-----	---	----------	--------	----	---

Num	277	A	NC	PG	0	B	NC	PG	0	Tot PG	0	Col.	22°
-----	-----	---	----	----	---	---	----	----	---	--------	---	------	-----



**Moto Clube - Sua concessionária  
autorizada Honda**

.

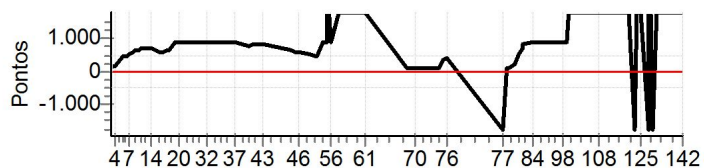


N u m	283	Equipe	283 / Thiago da Cunha Aleixo / Marinheiro					
		Patrocinador						
		Cat / NL / Largada	Novatos / 64 / 08:36:00	Cidade	Itacaré	Ec 250		

PC	Tp	Trc	KmPC	Ideal	Passagem	Pen	Pontos	Col
126	Tmp	211	5.130	14:07:17	06:24:51	0	-1800	14°
127	Tmp	211	5.431	14:07:49	14:40:16	0	+1800	14°
128	Tmp	213	5.695	14:08:24	14:41:46	0	+1800	14°
129	Tmp	214	5.894	14:08:45	14:43:22	0	+1800	14°
130	Tmp	214	6.263	14:09:24	06:25:11	0	-1800	14°
131	Tmp	216	0.245	14:11:58	14:45:49	0	+1800	14°
132	Tmp	217	0.783	14:12:57	14:47:13	0	+1800	14°
133	Tmp	219	1.643	14:14:39	14:49:49	0	+1800	14°
134	Tmp	220	2.239	14:15:46	14:51:37	0	+1800	14°
135	Tmp	220	2.581	14:16:25	14:53:12	0	+1800	14°
136	Tmp	223	3.430	14:18:43	14:55:43	0	+1800	14°
137	Tmp	225	0.659	14:22:29	15:00:07	0	+1800	14°
138	Tmp	225	2.099	14:24:32	15:02:22	0	+1800	14°
140	Tmp	226	3.230	14:26:08	15:04:58	0	+1800	14°
141	Tmp	226	3.950	14:27:07	15:06:00	0	+1800	14°
142	Tmp	227	4.624	14:28:07	15:22:33	0	+1800	14°

Etapa B	Num	283	Pen	0	PCZ	0	Total PP	92373	PG	0
---------	-----	-----	-----	---	-----	---	----------	-------	----	---

Num	283	A	12°	PG	9	B	NC	PG	0	Tot PG	9	Col.	14°
-----	-----	---	-----	----	---	---	----	----	---	--------	---	------	-----



**Moto Clube - Sua concessionária  
autorizada Honda**

.



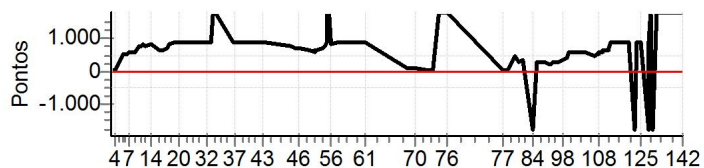


N u m	294	Equipe	294 / Lisandro Dourado					
		Patrocinador						
		Cat / NL / Largada	Novatos / 72 / 08:40:00	Cidade	João Dourado	Crf	230	

PC	Tp	Trc	KmPC	Ideal	Passagem	Pen	Pontos	Col
126	Tmp	211	5.130	14:11:17	06:52:03	0	-1800	10°
127	Tmp	211	5.431	14:11:49	14:31:10	0	+900	10°
128	Tmp	213	5.695	14:12:24	14:36:03	0	+1800	10°
129	Tmp	214	5.894	14:12:45	14:36:40	0	+1800	10°
130	Tmp	214	6.263	14:13:24	06:52:18	0	-1800	10°
131	Tmp	216	0.245	14:15:58	14:44:07	0	+1800	10°
132	Tmp	217	0.783	14:16:57	14:45:22	0	+1800	10°
133	Tmp	219	1.643	14:18:39	14:47:48	0	+1800	10°
134	Tmp	220	2.239	14:19:46	14:49:40	0	+1800	10°
135	Tmp	220	2.581	14:20:25	14:50:55	0	+1800	10°
136	Tmp	223	3.430	14:22:43		0	+1800	10°
137	Tmp	225	0.659	14:26:29	15:00:13	0	+1800	10°
138	Tmp	225	2.099	14:28:32	15:02:26	0	+1800	10°
140	Tmp	226	3.230	14:30:08	15:04:56	0	+1800	10°
141	Tmp	226	3.950	14:31:07	15:05:48	0	+1800	10°
142	Tmp	227	4.624	14:32:07	15:22:30	0	+1800	10°

Etapa B	Num	294	Pen	0	PCZ	0	Total PP	55414	PG	11
---------	-----	-----	-----	---	-----	---	----------	-------	----	----

Num	294	A	13°	PG	8	B	10°	PG	11	Tot PG	19	Col.	10°
-----	-----	---	-----	----	---	---	-----	----	----	--------	----	------	-----



**Moto Clube - Sua concessionária  
autorizada Honda**

.

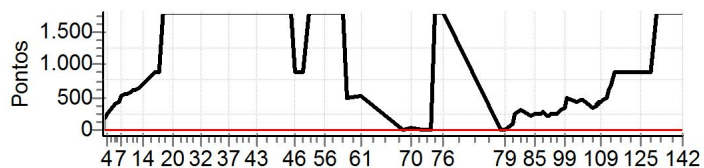


<b>N</b> <b>u</b> <b>m</b>	<b>300</b>	<b>Equipe</b>	300 / Leonardo Souza Freitas				
		<b>Patrocinador</b>	A Loja do Laptop				
		<b>Cat / NL / Largada</b>	Novatos / 73 / 08:40:30	<b>Cidade</b>	Salvador	Honda	

PC	Tp	Trc	KmPC	Ideal	Passagem	Pen	Pontos	Col
126	Tmp	211	5.130	14:11:47	14:29:37	0	+900	6º
127	Tmp	211	5.431	14:12:19	14:30:35	0	+900	6º
128	Tmp	213	5.695	14:12:54	14:32:01	0	+900	6º
129	Tmp	214	5.894	14:13:15	14:32:37	0	+900	6º
130	Tmp	214	6.263	14:13:54	14:33:48	0	+900	6º
131	Tmp	216	0.245	14:16:28	14:38:24	0	+1800	6º
132	Tmp	217	0.783	14:17:27	14:39:36	0	+1800	6º
133	Tmp	219	1.643	14:19:09	14:42:21	0	+1800	6º
134	Tmp	220	2.239	14:20:16	14:44:18	0	+1800	6º
135	Tmp	220	2.581	14:20:55	14:46:27	0	+1800	6º
136	Tmp	223	3.430	14:23:13		0	+1800	6º
137	Tmp	225	0.659	14:26:59	15:00:08	0	+1800	7º
138	Tmp	225	2.099	14:29:02	15:02:28	0	+1800	7º
140	Tmp	226	3.230	14:30:38	15:04:58	0	+1800	7º
141	Tmp	226	3.950	14:31:37	15:05:52	0	+1800	8º
142	Tmp	227	4.624	14:32:37	15:22:27	0	+1800	8º

<b>Etapa B</b>	<b>Num</b> 300	<b>Pen</b> 0	<b>PCZ</b> 1	<b>Total PP</b> 45483	<b>PG</b> 13
----------------	----------------	--------------	--------------	-----------------------	--------------

<b>Num</b> 300	<b>A</b> NC	<b>PG</b> 0	<b>B</b> 8º	<b>PG</b> 13	<b>Tot PG</b> 13	<b>Col.</b> 11º
----------------	-------------	-------------	-------------	--------------	------------------	-----------------



**Moto Clube - Sua concessionária  
autorizada Honda**

.

N u m	Equipe		303 / Rodrigo Rios de Azevedo																								
	Patrocinador		Cat / NL / Largada				Novatos / 69 / 08:38:30				Cidade		Salvador				Crf 230										
PC	Tp	Trc	KmPC	Ideal	Passagem	Pen	Pontos	Col	PC	Tp	Trc	KmPC	Ideal	Passagem	Pen	Pontos	Col										
1	Tmp	3	1.492	08:40:58	08:41:22	0	+21	18°	61	Tmp	108	4.617	11:16:23		0	+1800	17°										
2	Tmp	3	1.690	08:41:26		0	+1800	20°	69	Tmp	113	4.400	11:41:45		0	+1800	18°										
3	Tmp	4	1.891	08:41:53	08:41:27	0	-69	20°	70	Tmp	115	6.226	11:46:42		0	+1800	18°										
4	Tmp	7	2.675	08:43:32	08:44:13	0	+38	20°	71	Tmp	116	3.257	11:53:38		0	+1800	18°										
5	Tmp	13	0.000	08:48:41	08:54:54	0	+370	19°	72	Tmp	119	0.066	11:56:34		0	+1800	18°										
6	Tmp	15	1.146	08:50:31	08:58:19	0	+465	18°	73	Tmp	122	0.799	11:58:10	12:04:14	0	+361	18°										
7	Tmp	19	1.816	08:51:49	08:59:58	0	+486	18°	74	Tmp	124	2.521	12:00:58		0	+1800	18°										
8	Tmp	19	3.953	08:54:37	09:03:38	0	+538	17°	75	Tmp	127	0.516	12:04:22		0	+1800	18°										
9	Tmp	21	4.481	08:55:26	09:04:39	0	+550	17°	76	Tmp	128	1.360	12:05:51		0	+1800	18°										
10	Tmp	21	5.377	08:57:30	09:07:14	0	+581	17°	77	Tmp	132	3.014	12:40:28		0	+1800	18°										
11	Tmp	22	6.005	08:58:56	09:09:24	0	+625	17°	Etapa A									Num	303	Pen	0	PCZ	0	Total PP	102556	PG	0
12	Tmp	23	6.618	09:00:01	09:11:04	0	+660	17°	78	Tmp	133	4.143	12:42:46		0	+1800	19°										
13	Tmp	26	7.643	09:02:16	09:13:36	0	+677	17°	79	Tmp	133	4.664	12:43:49	12:47:08	0	+196	17°										
14	Tmp	28	0.905	09:04:58	09:17:04	0	+723	17°	80	Tmp	136	1.570	12:47:36		0	+1800	17°										
15	Tmp	33	1.949	09:09:44	09:19:30	0	+583	17°	81	Tmp	139	2.313	12:49:51	12:59:03	0	+549	16°										
16	Tmp	35	0.757	09:12:13	09:22:52	0	+636	17°	82	Tmp	142	3.270	12:52:23		0	+1800	16°										
17	Tmp	35	2.418	09:14:42	09:25:58	0	+673	17°	83	Tmp	143	3.615	12:53:10		0	+1800	16°										
18	Tmp	38	3.345	09:16:44	09:34:32	0	+900	16°	84	Tmp	146	1.477	12:58:47		0	+1800	16°										
19	Tmp	41	5.437	09:20:19	09:44:45	0	+1800	16°	85	Tmp	147	2.455	13:00:48		0	+1800	16°										
20	Tmp	42	7.143	09:22:44	09:47:20	0	+1800	16°	86	Tmp	149	3.926	13:03:21		0	+1800	16°										
21	Tmp	42	7.822	09:23:58	09:48:37	0	+1800	16°	87	Tmp	150	4.550	13:04:36		0	+1800	16°										
22	Tmp	45	0.593	09:27:08	09:50:04	0	+1800	16°	88	Tmp	152	5.023	13:05:51		0	+1800	16°										
23	Tmp	45	1.110	09:27:57	09:51:04	0	+1800	16°	89	Tmp	154	0.000	13:08:34		0	+1800	16°										
24	Tmp	45	1.865	09:29:09	09:52:52	0	+1800	16°	90	Tmp	155	0.859	13:10:00		0	+1800	16°										
25	Tmp	45	2.331	09:29:53	09:53:53	0	+1800	16°	91	Tmp	156	1.573	13:11:01		0	+1800	16°										
26	Tmp	45	2.647	09:30:23	09:54:28	0	+1800	16°	92	Tmp	158	1.821	13:11:44		0	+1800	16°										
27	Tmp	46	3.742	09:32:13	09:56:32	0	+1800	16°	93	Tmp	159	1.996	13:12:08	14:23:51	0	+1800	16°										
28	Tmp	46	4.417	09:33:24	09:57:59	0	+1800	16°	94	Tmp	160	2.166	13:12:43		0	+1800	16°										
29	Tmp	49	5.377	09:35:13	10:00:12	0	+1800	16°	95	Tmp	162	2.634	13:13:43		0	+1800	16°										
30	Tmp	51	5.724	09:36:13	10:01:31	0	+1800	16°	96	Tmp	163	3.253	13:14:57		0	+1800	16°										
31	Tmp	54	6.767	09:38:04	10:04:21	0	+1800	16°	97	Tmp	163	3.535	13:15:21		0	+1800	16°										
32	Tmp	56	8.230	09:40:14	10:07:01	0	+1800	16°	98	Tmp	165	4.515	13:17:21		0	+1800	16°										
33	Tmp	58	9.000	09:41:52	10:10:03	0	+1800	16°	99	Tmp	168	0.000	13:19:07		0	+1800	16°										
34	Tmp	60	10.068	09:43:40	10:13:25	0	+1800	16°	100	Tmp	169	0.941	13:21:14		0	+1800	16°										
35	Tmp	61	10.606	09:44:34	10:14:55	0	+1800	16°	101	Tmp	170	2.788	13:26:49		0	+1800	16°										
36	Tmp	65	5.311	09:55:02		0	+1800	16°	102	Tmp	171	3.565	13:29:16		0	+1800	16°										
37	Tmp	66	6.874	09:57:16		0	+1800	16°	103	Tmp	171	4.259	13:30:39		0	+1800	16°										
38	Tmp	70	5.078	10:05:45		0	+1800	16°	104	Tmp	176	5.810	13:36:43		0	+1800	16°										
39	Tmp	72	6.231	10:07:37		0	+1800	16°	105	Tmp	177	6.780	13:38:13		0	+1800	16°										
40	Tmp	74	7.442	10:09:32		0	+1800	16°	106	Tmp	178	7.127	13:38:51	15:00:58	0	+1800	16°										
41	Tmp	76	8.283	10:11:21		0	+1800	16°	107	Tmp	178	7.508	13:39:32		0	+1800	16°										
42	Tmp	76	9.166	10:13:07		0	+1800	16°	108	Tmp	179	7.675	13:39:49		0	+1800	16°										
43	Tmp	76	9.637	10:14:04		0	+1800	16°	109	Tmp	180	8.588	13:41:08		0	+1800	16°										
44	Tmp	81	3.761	10:30:48		0	+1800	16°	110	Tmp	183	0.294	13:42:19		0	+1800	16°										
45	Tmp	82	5.723	10:33:53		0	+1800	16°	111	Tmp	185	1.347	13:44:25		0	+1800	16°										
46	Tmp	84	7.384	10:36:15		0	+1800	17°	112	Tmp	187	1.725	13:44:58		0	+1800	16°										
47	Tmp	85	11.891	10:41:41		0	+1800	17°	113	Tmp	188	1.998	13:45:40		0	+1800	16°										
48	Tmp	86	0.000	10:45:22		0	+1800	17°	114	Tmp	188	2.296	13:46:21		0	+1800	16°										
49	Tmp	86	0.441	10:46:05		0	+1800	17°	115	Tmp	189	2.836	13:47:15		0	+1800	16°										
50	Tmp	86	1.005	10:47:00		0	+1800	17°	116	Tmp	191	3.091	13:47:43		0	+1800	16°										
51	Tmp	90	2.581	10:50:34		0	+1800	17°	117	Tmp	195	4.069	13:49:50		0	+1800	16°										
52	Tmp	91	2.833	10:51:13		0	+1800	17°	118	Tmp	196	5.034	13:51:13		0	+1800	16°										
53	Tmp	91	3.885	10:52:43		0	+1800	17°	119	Tmp	201	6.979	13:55:44		0	+1800	16°										
54	Tmp	92	4.141	10:53:14		0	+1800	17°	120	Tmp	201	8.181	13:57:51		0	+1800	16°										
55	Tmp	95	4.716	10:54:45		0	+1800	17°	121	Tmp	203	2.162	14:01:45		0	+1800	17°										
56	Tmp	95	4.972	10:55:07		0	+1800	17°	122	Tmp	205	2.771	14:02:42		0	+1800	17°										
57	Tmp	102	1.000	11:00:21		0	+1800	17°	123	Tmp	206	3.185	14:03:36		0	+1800	17°										
58	Tmp	105	1.825	11:02:30		0	+1800	17°	124	Tmp	208	3.790	14:04:35	16:00:18	0	+1800	17°										
59	Tmp	107	3.270	11:05:39		0	+1800	17°	125	Tmp	209	3.951	14:04:55		0	+1800	17°										
60	Tmp	107	5.260	11:08:38		0	+1800	17°																			

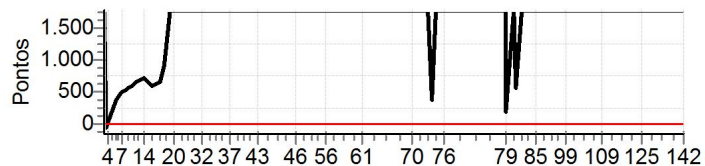


N u m	303	Equipe	303 / Rodrigo Rios de Azevedo					
		Patrocinador						
		Cat / NL / Largada	Novatos / 69 / 08:38:30	Cidade	Salvador	Crf	230	

PC	Tp	Trc	KmPC	Ideal	Passagem	Pen	Pontos	Col
126	Tmp	211	5.130	14:09:47		0	+1800	17°
127	Tmp	211	5.431	14:10:19		0	+1800	17°
128	Tmp	213	5.695	14:10:54		0	+1800	17°
129	Tmp	214	5.894	14:11:15		0	+1800	17°
130	Tmp	214	6.263	14:11:54		0	+1800	17°
131	Tmp	216	0.245	14:14:28		0	+1800	17°
132	Tmp	217	0.783	14:15:27		0	+1800	17°
133	Tmp	219	1.643	14:17:09		0	+1800	17°
134	Tmp	220	2.239	14:18:16		0	+1800	17°
135	Tmp	220	2.581	14:18:55		0	+1800	17°
136	Tmp	223	3.430	14:21:13		0	+1800	17°
137	Tmp	225	0.659	14:24:59		0	+1800	17°
138	Tmp	225	2.099	14:27:02		0	+1800	17°
140	Tmp	226	3.230	14:28:38		0	+1800	17°
141	Tmp	226	3.950	14:29:37		0	+1800	17°
142	Tmp	227	4.624	14:30:37		0	+1800	17°

Etapa B	Num	303	Pen	0	PCZ	0	Total PP	112345	PG	0
---------	-----	-----	-----	---	-----	---	----------	--------	----	---

Num	303	A	NC	PG	0	B	NC	PG	0	Tot PG	0	Col.	18°
-----	-----	---	----	----	---	---	----	----	---	--------	---	------	-----



**Moto Clube - Sua concessionária  
autorizada Honda**

.

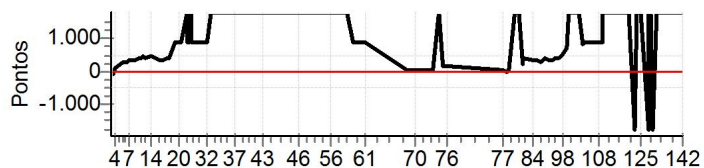


N u m	322	Equipe	322 / Nivaldo Pinheiro Lacerda Jr					
		Patrocinador						
		Cat / NL / Largada	Novatos / 61 / 08:34:30	Cidade				

PC	Tp	Trc	KmPC	Ideal	Passagem	Pen	Pontos	Col
126	Tmp	211	5.130	14:05:47	06:03:30	0	-1800	12°
127	Tmp	211	5.431	14:06:19		0	+1800	12°
128	Tmp	213	5.695	14:06:54		0	+1800	12°
129	Tmp	214	5.894	14:07:15		0	+1800	12°
130	Tmp	214	6.263	14:07:54	06:03:49	0	-1800	12°
131	Tmp	216	0.245	14:10:28		0	+1800	12°
132	Tmp	217	0.783	14:11:27		0	+1800	12°
133	Tmp	219	1.643	14:13:09		0	+1800	12°
134	Tmp	220	2.239	14:14:16		0	+1800	12°
135	Tmp	220	2.581	14:14:55		0	+1800	12°
136	Tmp	223	3.430	14:17:13		0	+1800	12°
137	Tmp	225	0.659	14:20:59		0	+1800	12°
138	Tmp	225	2.099	14:23:02		0	+1800	12°
140	Tmp	226	3.230	14:24:38		0	+1800	12°
141	Tmp	226	3.950	14:25:37		0	+1800	12°
142	Tmp	227	4.624	14:26:37		0	+1800	12°

Etapa B	Num	322	Pen	0	PCZ	1	Total PP	78692	PG	0
---------	-----	-----	-----	---	-----	---	----------	-------	----	---

Num	322	A	15°	PG	6	B	NC	PG	0	Tot PG	6	Col.	16°
-----	-----	---	-----	----	---	---	----	----	---	--------	---	------	-----



**Moto Clube - Sua concessionária  
autorizada Honda**

.

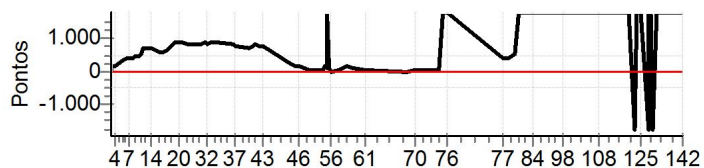


N u m	331	Equipe	331 / Everton Oliveira Fontes					
		Patrocinador	Açucar Doçura_					
		Cat / NL / Largada	Novatos / 75 / 08:41:30	Cidade	Santo Antonio-BA			

PC	Tp	Trc	KmPC	Ideal	Passagem	Pen	Pontos	Col
126	Tmp	211	5.130	14:12:47	13:28:40	0	-1800	16°
127	Tmp	211	5.431	14:13:19		0	+1800	16°
128	Tmp	213	5.695	14:13:54		0	+1800	16°
129	Tmp	214	5.894	14:14:15		0	+1800	16°
130	Tmp	214	6.263	14:14:54	13:29:16	0	-1800	16°
131	Tmp	216	0.245	14:17:28		0	+1800	16°
132	Tmp	217	0.783	14:18:27		0	+1800	16°
133	Tmp	219	1.643	14:20:09		0	+1800	16°
134	Tmp	220	2.239	14:21:16		0	+1800	16°
135	Tmp	220	2.581	14:21:55		0	+1800	16°
136	Tmp	223	3.430	14:24:13		0	+1800	16°
137	Tmp	225	0.659	14:27:59		0	+1800	16°
138	Tmp	225	2.099	14:30:02		0	+1800	16°
140	Tmp	226	3.230	14:31:38		0	+1800	16°
141	Tmp	226	3.950	14:32:37		0	+1800	16°
142	Tmp	227	4.624	14:33:37		0	+1800	16°

Etapa B	Num	331	Pen	0	PCZ	0	Total PP	111157	PG	0
---------	-----	-----	-----	---	-----	---	----------	--------	----	---

Num	331	A	8°	PG	13	B	NC	PG	0	Tot PG	13	Col.	12°
-----	-----	---	----	----	----	---	----	----	---	--------	----	------	-----



**Moto Clube - Sua concessionária  
autorizada Honda**

.