

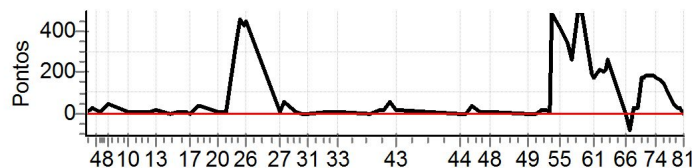
N u m	24	Equipe	24 / José Conceição M.andrade / Zezinho						
		Patrocinador	Porco Racing, Saj Cesta Basica						
		Cat / NL / Largada	NOVATOS / 67 / 09:22:30	Cidade	Santo Antonio-BA	Crf 250x			

PC	Tp	Trc	KmPC	Ideal	Passagem	Pen	Pontos	Col
1	Tmp	2	0.852	09:34:49	09:34:56	0	+4	11°
2	Tmp	3	1.595	09:36:47	09:37:08	0	+18	10°
3	Tmp	4	2.078	09:37:59	09:38:31	0	+29	12°
4	Tmp	5	3.139	09:40:00	09:40:21	0	+18	11°
5	Tmp	6	4.214	09:42:55	09:43:05	0	+7	3°
6	Tmp	7	4.742	09:44:11	09:44:28	0	+14	2°
7	Tmp	8	6.017	09:46:36	09:47:15	0	+36	2°
8	Tmp	8	6.461	09:47:35	09:48:23	0	+45	2°
9	Tmp	13	2.366	09:58:47	09:58:56	0	+6	2°
10	Tmp	14	2.722	09:59:20	09:59:26	0	+3	2°
11	Tmp	14	3.435	10:00:31	10:00:40	0	+6	1°
12	Tmp	18	3.568	10:11:34	10:11:45	0	+8	1°
13	Tmp	20	5.140	10:14:18	10:14:39	0	+18	1°
14	Tmp	22	6.874	10:23:19	10:23:20	0	+0	1°
15	Tmp	23	9.893	10:27:10	10:27:21	0	+8	1°
16	Tmp	26	1.372	10:31:50	10:32:04	0	+11	1°
17	Tmp	26	2.124	10:34:51	10:34:52	0	+0	1°
18	Tmp	29	3.840	10:38:25	10:39:05	0	+37	2°
19	Tmp	31	4.813	10:39:48	10:40:25	0	+34	2°
20	Tmp	35	1.023	10:50:26	10:50:38	0	+9	2°
21	Tmp	37	2.918	10:53:20	10:53:25	0	+2	2°
22	Tmp	38	3.558	10:54:37	10:54:45	0	+5	2°
23	Tmp	41	6.458	11:00:10	11:05:49	0	+336	7°
24	Tmp	43	7.518	11:02:33	11:10:08	0	+452	9°
25	Tmp	46	0.968	11:05:32	11:12:43	0	+428	9°
26	Tmp	47	1.346	11:06:39	11:14:07	0	+445	9°
27	Tmp	51	2.454	11:25:13	11:25:26	0	+10	9°
28	Tmp	53	3.537	11:27:55	11:28:50	0	+52	9°
29	Tmp	55	5.946	11:34:39	11:34:50	0	+8	9°
30	Tmp	55	7.736	11:38:00	11:38:00	0	+0	9°
31	Tmp	56	9.605	11:41:37	11:41:37	0	+0	9°
32	Tmp	60	2.008	11:53:05	11:53:14	0	+6	9°
33	Tmp	63	3.972	11:58:38	11:58:43	0	+2	9°
34	Tmp	66	4.412	12:17:40	12:17:38	0	-0	9°
35	Tmp	69	6.218	12:22:44	12:23:01	0	+14	9°
36	Tmp	71	7.230	12:25:36	12:25:53	0	+14	9°
37	Tmp	73	0.576	12:28:21	12:29:22	0	+58	9°
42	Tmp	74	0.629	12:28:28	12:29:27	0	+56	10°
43	Tmp	75	2.547	12:31:35	12:31:56	0	+18	10°

PC	Tp	Trc	KmPC	Ideal	Passagem	Pen	Pontos	Col
63	Tmp	110	3.140	14:31:31	14:34:59	0	+205	20°
64	Tmp	110	3.694	14:32:44	14:36:19	0	+212	19°
65	Tmp	110	3.917	14:33:14	14:37:40	0	+263	19°
66	Canc	113	4.695	--:--:--	--:--:--	0	+0	19°
67	Tmp	115	5.501	14:45:51	14:45:21	0	-81	20°
68	Tmp	117	6.690	14:48:43	14:49:11	0	+25	19°
69	Tmp	118	7.146	14:50:01	14:50:33	0	+29	19°
70	Tmp	119	0.062	14:52:54	14:55:51	0	+174	17°
71	Tmp	120	0.530	14:54:09	14:57:02	0	+170	17°
72	Tmp	121	0.912	14:55:10	14:58:18	0	+185	17°
73	Tmp	122	2.393	14:59:36	15:02:38	0	+179	17°
74	Tmp	124	2.773	15:00:30	15:03:28	0	+175	17°
75	Tmp	126	0.925	15:03:33	15:06:16	0	+160	16°
76	Tmp	126	2.202	15:05:22	15:07:44	0	+139	14°
77	Tmp	126	6.421	15:11:24	15:12:14	0	+47	14°
78	Tmp	126	7.215	15:12:32	15:13:07	0	+32	14°
79	Tmp	127	0.653	15:13:37	15:14:06	0	+26	14°
80	Tmp	128	1.598	15:15:07	15:15:39	0	+29	14°
81	Tmp	130	0.288	15:16:52	15:16:56	0	+1	14°

Etapa B	Num	24	Pen	0	PCZ	4	Total PP	5270	PG	7
---------	-----	----	-----	---	-----	---	----------	------	----	---

Num	24	A	10°	PG	11	B	14°	PG	7	Tot PG	18	Col.	13°
-----	----	---	-----	----	----	---	-----	----	---	--------	----	------	-----



Moto Clube - Sua concessionária autorizada Honda

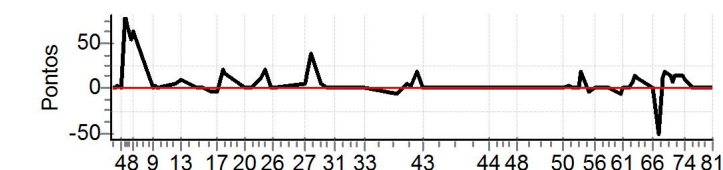
Etapa A	Num	24	Pen	0	PCZ	5	Total PP	2217	PG	11
44	Tmp	78	1.684	13:09:12	13:09:12	0	+0	14°		
45	Tmp	80	3.752	13:12:35	13:12:36	0	+0	9°		
46	Tmp	81	5.030	13:15:08	13:15:46	0	+35	22°		
47	Tmp	84	0.422	13:20:18	13:20:28	0	+7	18°		
48	Tmp	86	3.597	13:25:45	13:25:56	0	+8	16°		
49	Tmp	92	0.380	13:47:33	13:47:36	0	+0	15°		
50	Tmp	93	3.227	13:51:47	13:51:50	0	+0	14°		
51	Tmp	95	5.182	13:55:32	13:55:54	0	+19	14°		
52	Tmp	96	6.247	13:57:45	13:58:01	0	+13	13°		
53	Tmp	97	7.582	14:00:26	14:00:34	0	+5	13°		
54	Tmp	98	8.107	14:01:56	14:10:01	0	+482	20°		
55	Tmp	100	1.036	14:06:24	14:13:25	0	+418	22°		
56	Tmp	102	2.347	14:10:13	14:15:51	0	+335	22°		
57	Tmp	102	2.778	14:12:23	14:16:49	0	+263	21°		
58	Tmp	104	4.142	14:15:51	14:24:02	0	+488	23°		
59	Tmp	105	5.609	14:18:06	14:26:24	0	+495	22°		
60	Tmp	107	0.272	14:24:26	14:27:39	0	+190	23°		
61	Tmp	108	0.672	14:25:43	14:28:37	0	+171	22°		
62	Tmp	110	1.916	14:28:47	14:32:19	0	+209	22°		

N u m	62	Equipe	62 / Marcus Wendel dos Santos Ramos / Porquinho						
		Patrocinador	Porco Racing						
		Cat / NL / Largada	NOVATOS / 66 / 09:22:00	Cidade	Santo Antonio-BA	Crf 230			

PC	Tp	Trc	KmPC	Ideal	Passagem	Pen	Pontos	Col	PC	Tp	Trc	KmPC	Ideal	Passagem	Pen	Pontos	Col
1	Tmp	2	0.852	09:34:19	09:34:20	0	+0	4°	63	Tmp	110	3.140	14:31:01	14:31:12	0	+8	4°
2	Tmp	3	1.595	09:36:17	09:36:14	0	-0	3°	64	Tmp	110	3.694	14:32:14	14:32:30	0	+13	4°
3	Tmp	4	2.078	09:37:29	09:37:35	0	+3	5°	65	Tmp	110	3.917	14:32:44	14:32:59	0	+12	4°
4	Tmp	5	3.139	09:39:30	09:39:30	0	+0	5°	66	Canc	113	4.695	--:--:--	--:--:--	0	+0	4°
5	Tmp	6	4.214	09:42:25	09:43:49	0	+81	4°	67	Tmp	115	5.501	14:45:21	14:45:01	0	-51	4°
6	Tmp	7	4.742	09:43:41	09:44:53	0	+69	5°	68	Tmp	117	6.690	14:48:13	14:48:27	0	+11	4°
7	Tmp	8	6.017	09:46:06	09:47:03	0	+54	5°	69	Tmp	118	7.146	14:49:31	14:49:53	0	+19	4°
8	Tmp	8	6.461	09:47:05	09:48:11	0	+63	5°	70	Tmp	119	0.062	14:52:24	14:52:41	0	+14	2°
9	Tmp	13	2.366	09:58:17	09:58:21	0	+1	5°	71	Tmp	120	0.530	14:53:39	14:53:50	0	+8	2°
10	Tmp	14	2.722	09:58:50	09:58:55	0	+2	5°	72	Tmp	121	0.912	14:54:40	14:54:57	0	+14	2°
11	Tmp	14	3.435	10:00:01	10:00:05	0	+1	3°	73	Tmp	122	2.393	14:59:06	14:59:24	0	+15	2°
12	Tmp	18	3.568	10:11:04	10:11:13	0	+6	3°	74	Tmp	124	2.773	15:00:00	15:00:13	0	+10	2°
13	Tmp	20	5.140	10:13:48	10:14:01	0	+10	3°	75	Tmp	126	0.925	15:03:03	15:03:10	0	+4	2°
14	Tmp	22	6.874	10:22:49	10:22:49	0	+0	3°	76	Tmp	126	2.202	15:04:52	15:04:51	0	-0	2°
15	Tmp	23	9.893	10:26:40	10:26:40	0	+0	3°	77	Tmp	126	6.421	15:10:54	15:10:55	0	+0	2°
16	Tmp	26	1.372	10:31:20	10:31:16	0	-3	3°	78	Tmp	126	7.215	15:12:02	15:12:03	0	+0	2°
17	Tmp	26	2.124	10:34:21	10:34:17	0	-3	3°	79	Tmp	127	0.653	15:13:07	15:13:07	0	+0	2°
18	Tmp	29	3.840	10:37:55	10:38:19	0	+21	3°	80	Tmp	128	1.598	15:14:37	15:14:35	0	-0	2°
19	Tmp	31	4.813	10:39:18	10:39:38	0	+17	3°	81	Tmp	130	0.288	15:16:22	15:16:21	0	-0	2°
20	Tmp	35	1.023	10:49:56	10:49:58	0	+0	3°	Etapa B Num 62 Pen 0 PCZ 20 Total PP 210 PG 22								
21	Tmp	37	2.918	10:52:50	10:52:50	0	+0	3°	Num 62 A 1° PG 25 B 2° PG 22 Tot PG 47 Col. 1°								
22	Tmp	38	3.558	10:54:07	10:54:04	0	-0	3°									
23	Tmp	41	6.458	10:59:40	10:59:54	0	+11	2°									
24	Tmp	43	7.518	11:02:03	11:02:27	0	+21	1°									
25	Tmp	46	0.968	11:05:02	11:05:00	0	-0	1°									
26	Tmp	47	1.346	11:06:09	11:06:10	0	+0	1°									
27	Tmp	51	2.454	11:24:43	11:24:51	0	+5	1°									
28	Tmp	53	3.537	11:27:25	11:28:07	0	+39	1°									
29	Tmp	55	5.946	11:34:09	11:34:16	0	+4	1°									
30	Tmp	55	7.736	11:37:30	11:37:34	0	+1	1°									
31	Tmp	56	9.605	11:41:07	11:41:06	0	-0	1°									
32	Tmp	60	2.008	11:52:35	11:52:37	0	+0	1°									
33	Tmp	63	3.972	11:58:08	11:58:10	0	+0	1°									
34	Tmp	66	4.412	12:17:10	12:17:05	0	-6	1°									
35	Tmp	69	6.218	12:22:14	12:22:21	0	+4	1°									
36	Tmp	71	7.230	12:25:06	12:25:11	0	+2	1°									
37	Tmp	73	0.576	12:27:51	12:28:13	0	+19	1°									
42	Tmp	74	0.629	12:27:58	12:28:19	0	+18	1°									
43	Tmp	75	2.547	12:31:05	12:31:08	0	+0	1°									

Etapa A	Num	62	Pen	0	PCZ	14	Total PP	464	PG	25
----------------	-----	----	-----	---	-----	----	----------	-----	----	----

44	Tmp	78	1.684	13:08:42	13:08:40	0	-0	15°
45	Tmp	80	3.752	13:12:05	13:12:04	0	-0	10°
46	Tmp	81	5.030	13:14:38	13:14:36	0	-0	7°
47	Tmp	84	0.422	13:19:48	13:19:46	0	-0	7°
48	Tmp	86	3.597	13:25:15	13:25:15	0	+0	4°
49	Tmp	92	0.380	13:47:03	13:47:06	0	+0	3°
50	Tmp	93	3.227	13:51:17	13:51:19	0	+0	3°
51	Tmp	95	5.182	13:55:02	13:55:07	0	+2	2°
52	Tmp	96	6.247	13:57:15	13:57:14	0	-0	2°
53	Tmp	97	7.582	13:59:56	14:00:00	0	+1	3°
54	Tmp	98	8.107	14:01:26	14:01:48	0	+19	3°
55	Tmp	100	1.036	14:05:54	14:05:50	0	-3	4°
56	Tmp	102	2.347	14:09:43	14:09:40	0	-0	4°
57	Tmp	102	2.778	14:11:53	14:11:50	0	-0	3°
58	Tmp	104	4.142	14:15:21	14:15:21	0	+0	3°
59	Tmp	105	5.609	14:17:36	14:17:39	0	+0	3°
60	Tmp	107	0.272	14:23:56	14:23:51	0	-6	4°
61	Tmp	108	0.672	14:25:13	14:25:12	0	-0	4°
62	Tmp	110	1.916	14:28:17	14:28:19	0	+0	4°



Moto Clube - Sua concessionária autorizada Honda

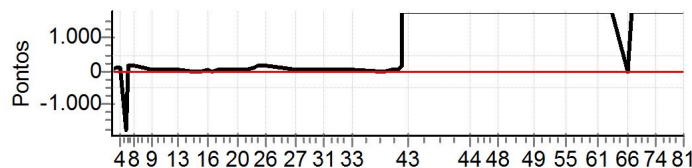
N u m	84	Equipe	84 / Luiz Paulo Monteiro Sales / Kai Kai						
		Patrocinador	Porco Racing						
		Cat / NL / Largada	NOVATOS / 83 / 09:30:30	Cidade	Santo Antonio-BA	Wr 125 2t			

PC	Tp	Trc	KmPC	Ideal	Passagem	Pen	Pontos	Col
1	Tmp	2	0.852	09:42:49	09:42:55	0	+3	9°
2	Tmp	3	1.595	09:44:47	09:46:09	0	+79	22°
3	Tmp	4	2.078	09:45:59	09:47:32	0	+90	21°
4	Tmp	5	3.139	09:48:00	09:49:34	0	+91	19°
5	Tmp	6	4.214	09:50:55	09:44:40	0	-1800	29°
6	Tmp	7	4.742	09:52:11	09:54:20	0	+126	27°
7	Tmp	8	6.017	09:54:36	09:57:13	0	+154	25°
8	Tmp	8	6.461	09:55:35	09:58:40	0	+182	24°
9	Tmp	13	2.366	10:06:47	10:06:52	0	+2	24°
10	Tmp	14	2.722	10:07:20	10:07:45	0	+22	24°
11	Tmp	14	3.435	10:08:31	10:09:00	0	+26	23°
12	Tmp	18	3.568	10:19:34	10:19:43	0	+6	23°
13	Tmp	20	5.140	10:22:18	10:22:56	0	+35	22°
14	Tmp	22	6.874	10:31:19	10:31:22	0	+0	21°
15	Tmp	23	9.893	10:35:10	10:35:06	0	-3	21°
16	Tmp	26	1.372	10:39:50	10:40:06	0	+13	20°
17	Tmp	26	2.124	10:42:51	10:42:52	0	+0	20°
18	Tmp	29	3.840	10:46:25	10:47:09	0	+41	20°
19	Tmp	31	4.813	10:47:48	10:48:31	0	+40	20°
20	Tmp	35	1.023	10:58:26	10:58:32	0	+3	19°
21	Tmp	37	2.918	11:01:20	11:01:30	0	+7	19°
22	Tmp	38	3.558	11:02:37	11:03:29	0	+49	18°
23	Tmp	41	6.458	11:08:10	11:09:39	0	+86	18°
24	Tmp	43	7.518	11:10:33	11:12:39	0	+123	16°
25	Tmp	46	0.968	11:13:32	11:16:30	0	+175	16°
26	Tmp	47	1.346	11:14:39	11:17:44	0	+182	15°
27	Tmp	51	2.454	11:33:13	11:33:19	0	+3	15°
28	Tmp	53	3.537	11:35:55	11:36:47	0	+49	15°
29	Tmp	55	5.946	11:42:39	11:42:45	0	+3	15°
30	Tmp	55	7.736	11:46:00	11:46:05	0	+2	15°
31	Tmp	56	9.605	11:49:37	11:50:11	0	+31	15°
32	Tmp	60	2.008	12:01:05	12:01:29	0	+21	15°
33	Tmp	63	3.972	12:06:38	12:06:46	0	+5	15°
34	Tmp	66	4.412	12:25:40	12:25:37	0	-0	15°
35	Tmp	69	6.218	12:30:44	12:31:31	0	+44	15°
36	Tmp	71	7.230	12:33:36	12:34:28	0	+49	14°
37	Tmp	73	0.576	12:36:21	12:38:38	0	+134	15°
42	Tmp	74	0.629	12:36:28	13:35:48	0	+1800	19°
43	Tmp	75	2.547	12:39:35	13:39:14	0	+1800	22°

PC	Tp	Trc	KmPC	Ideal	Passagem	Pen	Pontos	Col
63	Tmp	110	3.140	14:39:31		0	+1800	38°
64	Tmp	110	3.694	14:40:44		0	+1800	38°
65	Tmp	110	3.917	14:41:14		0	+1800	38°
66	Canc	113	4.695	--:--:--	--:--:--	0	+0	38°
67	Tmp	115	5.501	14:53:51		0	+1800	38°
68	Tmp	117	6.690	14:56:43		0	+1800	38°
69	Tmp	118	7.146	14:58:01		0	+1800	38°
70	Tmp	119	0.062	15:00:54		0	+1800	38°
71	Tmp	120	0.530	15:02:09		0	+1800	38°
72	Tmp	121	0.912	15:03:10		0	+1800	38°
73	Tmp	122	2.393	15:07:36		0	+1800	38°
74	Tmp	124	2.773	15:08:30		0	+1800	38°
75	Tmp	126	0.925	15:11:33		0	+1800	38°
76	Tmp	126	2.202	15:13:22		0	+1800	38°
77	Tmp	126	6.421	15:19:24		0	+1800	38°
78	Tmp	126	7.215	15:20:32		0	+1800	38°
79	Tmp	127	0.653	15:21:37		0	+1800	38°
80	Tmp	128	1.598	15:23:07		0	+1800	38°
81	Tmp	130	0.288	15:24:52		0	+1800	38°

Etapa B	Num	84	Pen	0	PCZ	0	Total PP	66600	PG	0
----------------	-----	----	-----	---	-----	---	----------	-------	----	---

Num	84	A	22°	PG	0	B	NC	PG	0	Tot PG	0	Col.	33°
-----	----	---	-----	----	---	---	----	----	---	--------	---	------	-----



Moto Clube - Sua concessionária autorizada Honda

Etapa A		Num	84	Pen	0	PCZ	3	Total PP	7279	PG	0
44	Tmp	78	1.684	13:17:12				0	+1800	38°	
45	Tmp	80	3.752	13:20:35				0	+1800	38°	
46	Tmp	81	5.030	13:23:08				0	+1800	38°	
47	Tmp	84	0.422	13:28:18				0	+1800	38°	
48	Tmp	86	3.597	13:33:45				0	+1800	38°	
49	Tmp	92	0.380	13:55:33				0	+1800	38°	
50	Tmp	93	3.227	13:59:47				0	+1800	38°	
51	Tmp	95	5.182	14:03:32				0	+1800	38°	
52	Tmp	96	6.247	14:05:45				0	+1800	38°	
53	Tmp	97	7.582	14:08:26				0	+1800	38°	
54	Tmp	98	8.107	14:09:56				0	+1800	38°	
55	Tmp	100	1.036	14:14:24				0	+1800	38°	
56	Tmp	102	2.347	14:18:13				0	+1800	38°	
57	Tmp	102	2.778	14:20:23				0	+1800	38°	
58	Tmp	104	4.142	14:23:51				0	+1800	38°	
59	Tmp	105	5.609	14:26:06				0	+1800	38°	
60	Tmp	107	0.272	14:32:26				0	+1800	38°	
61	Tmp	108	0.672	14:33:43				0	+1800	38°	
62	Tmp	110	1.916	14:36:47				0	+1800	38°	

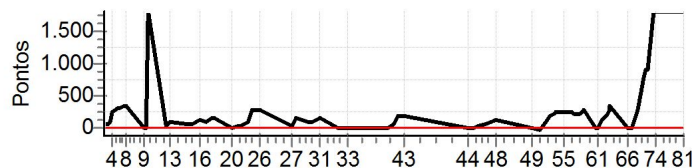
N u m	89	Equipe	89 / Eduardo Galvão / Dudu Stress						
		Patrocinador	Cortina de Vidro						
		Cat / NL / Largada	NOVATOS / 73 / 09:25:30	Cidade	Salvador	Yz 250f			

PC	Tp	Trc	KmPC	Ideal	Passagem	Pen	Pontos	Col
1	Tmp	2	0.852	09:37:49	09:38:43	0	+51	24 °
2	Tmp	3	1.595	09:39:47	09:40:57	0	+67	23 °
3	Tmp	4	2.078	09:40:59	09:42:23	0	+81	22 °
4	Tmp	5	3.139	09:43:00	09:47:22	0	+259	24 °
5	Tmp	6	4.214	09:45:55	09:50:52	0	+294	15 °
6	Tmp	7	4.742	09:47:11	09:52:11	0	+297	16 °
7	Tmp	8	6.017	09:49:36	09:55:01	0	+322	13 °
8	Tmp	8	6.461	09:50:35	09:56:24	0	+346	13 °
9	Tmp	13	2.366	10:01:47	10:01:48	0	+0	13 °
10	Tmp	14	2.722	10:02:20	10:02:22	0	+0	13 °
11	Tmp	14	3.435	10:03:31		0	+1800	28 °
12	Tmp	18	3.568	10:14:34	10:14:51	0	+14	28 °
13	Tmp	20	5.140	10:17:18	10:18:50	0	+89	28 °
14	Tmp	22	6.874	10:26:19	10:27:27	0	+65	27 °
15	Tmp	23	9.893	10:30:10	10:31:03	0	+50	27 °
16	Tmp	26	1.372	10:34:50	10:36:55	0	+122	27 °
17	Tmp	26	2.124	10:37:51	10:39:33	0	+99	27 °
18	Tmp	29	3.840	10:41:25	10:43:56	0	+148	27 °
19	Tmp	31	4.813	10:42:48	10:45:26	0	+155	27 °
20	Tmp	35	1.023	10:53:26	10:53:34	0	+5	27 °
21	Tmp	37	2.918	10:56:20	10:56:35	0	+12	27 °
22	Tmp	38	3.558	10:57:37	10:58:02	0	+22	26 °
23	Tmp	41	6.458	11:03:10	11:04:28	0	+75	23 °
24	Tmp	43	7.518	11:05:33	11:10:11	0	+275	23 °
25	Tmp	46	0.968	11:08:32	11:13:08	0	+273	21 °
26	Tmp	47	1.346	11:09:39	11:14:15	0	+273	22 °
27	Tmp	51	2.454	11:28:13	11:28:54	0	+38	22 °
28	Tmp	53	3.537	11:30:55	11:33:17	0	+139	22 °
29	Tmp	55	5.946	11:37:39	11:39:15	0	+93	23 °
30	Tmp	55	7.736	11:41:00	11:42:40	0	+97	23 °
31	Tmp	56	9.605	11:44:37	11:46:57	0	+137	23 °
32	Tmp	60	2.008	11:56:05	11:56:18	0	+10	23 °
33	Tmp	63	3.972	12:01:38	12:01:51	0	+10	23 °
34	Tmp	66	4.412	12:20:40	12:20:37	0	-0	22 °
35	Tmp	69	6.218	12:25:44	12:25:54	0	+7	22 °
36	Tmp	71	7.230	12:28:36	12:29:31	0	+52	22 °
37	Tmp	73	0.576	12:31:21	12:34:37	0	+193	22 °
42	Tmp	74	0.629	12:31:28	12:34:47	0	+196	22 °
43	Tmp	75	2.547	12:34:35	12:37:31	0	+173	21 °

PC	Tp	Trc	KmPC	Ideal	Passagem	Pen	Pontos	Col
63	Tmp	110	3.140	14:34:31	14:38:19	0	+225	18 °
64	Tmp	110	3.694	14:35:44	14:40:15	0	+268	18 °
65	Tmp	110	3.917	14:36:14	14:42:09	0	+352	18 °
66	Canc	113	4.695	--:--:--	--:--:--	0	+0	18 °
67	Tmp	115	5.501	14:48:51	14:48:58	0	+4	18 °
68	Tmp	117	6.690	14:51:43	14:54:47	0	+181	18 °
69	Tmp	118	7.146	14:53:01	14:57:44	0	+280	17 °
70	Tmp	119	0.062	14:55:54	15:08:51	0	+774	19 °
71	Tmp	120	0.530	14:57:09	15:13:09	0	+900	19 °
72	Tmp	121	0.912	14:58:10	15:15:08	0	+900	19 °
73	Tmp	122	2.393	15:02:36	15:30:47	0	+1800	20 °
74	Tmp	124	2.773	15:03:30	15:32:17	0	+1800	21 °
75	Tmp	126	0.925	15:06:33	15:38:35	0	+1800	22 °
76	Tmp	126	2.202	15:08:22	15:41:15	0	+1800	22 °
77	Tmp	126	6.421	15:14:24	15:49:02	0	+1800	22 °
78	Tmp	126	7.215	15:15:32	15:50:33	0	+1800	23 °
79	Tmp	127	0.653	15:16:37	15:52:03	0	+1800	23 °
80	Tmp	128	1.598	15:18:07	15:53:40	0	+1800	24 °
81	Tmp	130	0.288	15:19:52	15:55:12	0	+1800	25 °

Etapa B	Num	89	Pen	0	PCZ	3	Total PP	22314	PG	0
----------------	-----	----	-----	---	-----	---	----------	-------	----	---

Num	89	A	21°	PG	0	B	25°	PG	0	Tot PG	0	Col.	25°
-----	----	---	-----	----	---	---	-----	----	---	--------	---	------	-----



Moto Clube - Sua concessionária autorizada Honda

Etapa A	Num	89	Pen	0	PCZ	3	Total PP	6339	PG	0
44	Tmp	78	1.684	13:12:12	13:12:17	0	+2	17 °		
45	Tmp	80	3.752	13:15:35	13:15:37	0	+0	14 °		
46	Tmp	81	5.030	13:18:08	13:18:31	0	+20	16 °		
47	Tmp	84	0.422	13:23:18	13:24:28	0	+67	21 °		
48	Tmp	86	3.597	13:28:45	13:30:36	0	+108	24 °		
49	Tmp	92	0.380	13:50:33	13:50:35	0	+0	23 °		
50	Tmp	93	3.227	13:54:47	13:54:32	0	-36	23 °		
51	Tmp	95	5.182	13:58:32	13:59:52	0	+77	23 °		
52	Tmp	96	6.247	14:00:45	14:03:38	0	+170	23 °		
53	Tmp	97	7.582	14:03:26	14:06:54	0	+205	24 °		
54	Tmp	98	8.107	14:04:56	14:09:13	0	+254	24 °		
55	Tmp	100	1.036	14:09:24	14:13:27	0	+240	23 °		
56	Tmp	102	2.347	14:13:13	14:17:12	0	+236	23 °		
57	Tmp	102	2.778	14:15:23	14:18:55	0	+209	23 °		
58	Tmp	104	4.142	14:18:51	14:22:18	0	+204	20 °		
59	Tmp	105	5.609	14:21:06	14:25:39	0	+270	19 °		
60	Tmp	107	0.272	14:27:26	14:27:24	0	-0	19 °		
61	Tmp	108	0.672	14:28:43	14:28:48	0	+2	19 °		
62	Tmp	110	1.916	14:31:47	14:34:00	0	+130	18 °		

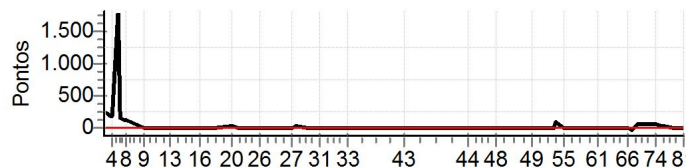
N u m	91	Equipe	91 / Bruno Leonel Mattos / Calabresa						
		Patrocinador	Hidrohepell Tintas_sporthouse						
		Cat / NL / Largada	NOVATOS / 71 / 09:24:30	Cidade	Salvador	Crf 250x			

PC	Tp	Trc	KmPC	Ideal	Passagem	Pen	Pontos	Col
1	Tmp	2	0.852	09:36:49	09:40:49	0	+237	32 °
2	Tmp	3	1.595	09:38:47	09:42:18	0	+208	32 °
3	Tmp	4	2.078	09:39:59	09:43:21	0	+199	31 °
4	Tmp	5	3.139	09:42:00	09:44:52	0	+169	29 °
5	Tmp	6	4.214	09:44:55		0	+1800	32 °
6	Tmp	7	4.742	09:46:11	09:48:35	0	+141	31 °
7	Tmp	8	6.017	09:48:36	09:50:36	0	+117	30 °
8	Tmp	8	6.461	09:49:35	09:51:34	0	+116	26 °
9	Tmp	13	2.366	10:00:47	10:00:49	0	+0	26 °
10	Tmp	14	2.722	10:01:20	10:01:18	0	-0	26 °
11	Tmp	14	3.435	10:02:31	10:02:31	0	+0	24 °
12	Tmp	18	3.568	10:13:34	10:13:37	0	+0	24 °
13	Tmp	20	5.140	10:16:18	10:16:26	0	+5	24 °
14	Tmp	22	6.874	10:25:19	10:25:19	0	+0	24 °
15	Tmp	23	9.893	10:29:10	10:29:07	0	-0	24 °
16	Tmp	26	1.372	10:33:50	10:33:46	0	-3	23 °
17	Tmp	26	2.124	10:36:51	10:36:45	0	-9	21 °
18	Tmp	29	3.840	10:40:25	10:40:36	0	+8	21 °
19	Tmp	31	4.813	10:41:48	10:41:51	0	+0	21 °
20	Tmp	35	1.023	10:52:26	10:52:52	0	+23	21 °
21	Tmp	37	2.918	10:55:20	10:55:26	0	+3	21 °
22	Tmp	38	3.558	10:56:37	10:56:44	0	+4	20 °
23	Tmp	41	6.458	11:02:10	11:02:15	0	+2	19 °
24	Tmp	43	7.518	11:04:33	11:04:39	0	+3	17 °
25	Tmp	46	0.968	11:07:32	11:07:33	0	+0	15 °
26	Tmp	47	1.346	11:08:39	11:08:38	0	-0	13 °
27	Tmp	51	2.454	11:27:13	11:27:20	0	+4	13 °
28	Tmp	53	3.537	11:29:55	11:30:35	0	+37	13 °
29	Tmp	55	5.946	11:36:39	11:36:46	0	+4	13 °
30	Tmp	55	7.736	11:40:00	11:39:59	0	-0	13 °
31	Tmp	56	9.605	11:43:37	11:43:37	0	+0	13 °
32	Tmp	60	2.008	11:55:05	11:55:05	0	+0	13 °
33	Tmp	63	3.972	12:00:38	12:00:38	0	+0	13 °
34	Tmp	66	4.412	12:19:40	12:19:33	0	-12	13 °
35	Tmp	69	6.218	12:24:44	12:24:50	0	+3	13 °
36	Tmp	71	7.230	12:27:36	12:27:40	0	+1	13 °
37	Tmp	73	0.576	12:30:21	12:30:28	0	+4	13 °
42	Tmp	74	0.629	12:30:28	12:30:33	0	+2	13 °
43	Tmp	75	2.547	12:33:35	12:33:35	0	+0	13 °

PC	Tp	Trc	KmPC	Ideal	Passagem	Pen	Pontos	Col
63	Tmp	110	3.140	14:33:31	14:33:38	0	+4	10 °
64	Tmp	110	3.694	14:34:44	14:34:47	0	+0	8 °
65	Tmp	110	3.917	14:35:14	14:35:25	0	+8	7 °
66	Canc	113	4.695	--:--:--	--:--:--	0	+0	7 °
67	Tmp	115	5.501	14:47:51	14:47:37	0	-33	6 °
68	Tmp	117	6.690	14:50:43	14:51:20	0	+34	7 °
69	Tmp	118	7.146	14:52:01	14:52:50	0	+46	9 °
70	Tmp	119	0.062	14:54:54	14:56:04	0	+67	8 °
71	Tmp	120	0.530	14:56:09	14:57:10	0	+58	7 °
72	Tmp	121	0.912	14:57:10	14:58:21	0	+68	6 °
73	Tmp	122	2.393	15:01:36	15:02:42	0	+63	6 °
74	Tmp	124	2.773	15:02:30	15:03:30	0	+57	6 °
75	Tmp	126	0.925	15:05:33	15:06:18	0	+42	6 °
76	Tmp	126	2.202	15:07:22	15:07:41	0	+16	6 °
77	Tmp	126	6.421	15:13:24	15:13:28	0	+1	6 °
78	Tmp	126	7.215	15:14:32	15:14:35	0	+0	6 °
79	Tmp	127	0.653	15:15:37	15:15:38	0	+0	6 °
80	Tmp	128	1.598	15:17:07	15:17:02	0	-6	6 °
81	Tmp	130	0.288	15:18:52	15:18:52	0	+0	6 °

Etapa B	Num 91	Pen 0	PCZ 18	Total PP 610	PG 15
----------------	---------------	--------------	---------------	---------------------	--------------

Num 91	A 13°	PG 8	B 6°	PG 15	Tot PG 23	Col. 9°
---------------	--------------	-------------	-------------	--------------	------------------	----------------



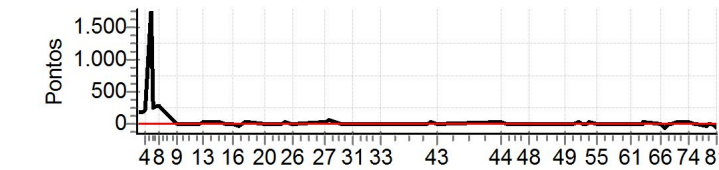
Moto Clube - Sua concessionária autorizada Honda

Etapa A		Num 91	Pen 0	PCZ 14	Total PP 3114	PG 8		
44	Tmp	78	1.684	13:11:12	13:11:11	0	-0	10 °
45	Tmp	80	3.752	13:14:35	13:14:37	0	+0	6 °
46	Tmp	81	5.030	13:17:08	13:17:15	0	+4	11 °
47	Tmp	84	0.422	13:22:18	13:22:16	0	-0	9 °
48	Tmp	86	3.597	13:27:45	13:27:45	0	+0	8 °
49	Tmp	92	0.380	13:49:33	13:49:35	0	+0	6 °
50	Tmp	93	3.227	13:53:47	13:53:46	0	-0	6 °
51	Tmp	95	5.182	13:57:32	13:57:34	0	+0	4 °
52	Tmp	96	6.247	13:59:45	13:59:43	0	-0	4 °
53	Tmp	97	7.582	14:02:26	14:02:26	0	+0	4 °
54	Tmp	98	8.107	14:03:56	14:05:27	0	+88	11 °
55	Tmp	100	1.036	14:08:24	14:08:25	0	+0	10 °
56	Tmp	102	2.347	14:12:13	14:12:12	0	-0	10 °
57	Tmp	102	2.778	14:14:23	14:14:19	0	-3	10 °
58	Tmp	104	4.142	14:17:51	14:17:51	0	+0	10 °
59	Tmp	105	5.609	14:20:06	14:20:12	0	+3	10 °
60	Tmp	107	0.272	14:26:26	14:26:25	0	-0	10 °
61	Tmp	108	0.672	14:27:43	14:27:41	0	-0	10 °
62	Tmp	110	1.916	14:30:47	14:30:59	0	+9	10 °

N u m	92	Equipe	92 / Wesley Noronha da Silva / Garrote						
		Patrocinador	Cestão Noronha						
		Cat / NL / Largada	NOVATOS / 94 / 09:36:00	Cidade	Santo Antonio-BA	Yz 250f			

PC	Tp	Trc	KmPC	Ideal	Passagem	Pen	Pontos	Col	PC	Tp	Trc	KmPC	Ideal	Passagem	Pen	Pontos	Col
1	Tmp	2	0.852	09:48:19	09:51:10	0	+168	31°	63	Tmp	110	3.140	14:45:01	14:45:07	0	+3	5°
2	Tmp	3	1.595	09:50:17	09:53:23	0	+183	31°	64	Tmp	110	3.694	14:46:14	14:46:22	0	+5	5°
3	Tmp	4	2.078	09:51:29	09:54:48	0	+196	28°	65	Tmp	110	3.917	14:46:44	14:47:01	0	+14	5°
4	Tmp	5	3.139	09:53:30	09:57:00	0	+207	27°	66	Canc	113	4.695	--:--:--	--:--:--	0	+0	5°
5	Tmp	6	4.214	09:56:25		0	+1800	31°	67	Tmp	115	5.501	14:59:21	14:58:56	0	-66	7°
6	Tmp	7	4.742	09:57:41	10:01:52	0	+248	32°	68	Tmp	117	6.690	15:02:13	15:02:14	0	+0	5°
7	Tmp	8	6.017	10:00:06	10:04:31	0	+262	31°	69	Tmp	118	7.146	15:03:31	15:03:38	0	+4	5°
8	Tmp	8	6.461	10:01:05	10:05:56	0	+288	29°	70	Tmp	119	0.062	15:06:24	15:06:54	0	+27	5°
9	Tmp	13	2.366	10:12:17	10:12:21	0	+1	29°	71	Tmp	120	0.530	15:07:39	15:08:09	0	+27	3°
10	Tmp	14	2.722	10:12:50	10:12:55	0	+2	29°	72	Tmp	121	0.912	15:08:40	15:09:11	0	+28	3°
11	Tmp	14	3.435	10:14:01	10:14:09	0	+5	27°	73	Tmp	122	2.393	15:13:06	15:13:21	0	+12	3°
12	Tmp	18	3.568	10:25:04	10:25:05	0	+0	26°	74	Tmp	124	2.773	15:14:00	15:14:12	0	+9	3°
13	Tmp	20	5.140	10:27:48	10:28:08	0	+17	26°	75	Tmp	126	0.925	15:17:03	15:17:10	0	+4	3°
14	Tmp	22	6.874	10:36:49	10:37:17	0	+25	26°	76	Tmp	126	2.202	15:18:52	15:18:44	0	-15	4°
15	Tmp	23	9.893	10:40:40	10:40:37	0	-0	26°	77	Tmp	126	6.421	15:24:54	15:24:38	0	-39	4°
16	Tmp	26	1.372	10:45:20	10:45:15	0	-6	26°	78	Tmp	126	7.215	15:26:02	15:26:00	0	-0	4°
17	Tmp	26	2.124	10:48:21	10:48:01	0	-51	26°	79	Tmp	127	0.653	15:27:07	15:27:03	0	-3	4°
18	Tmp	29	3.840	10:51:55	10:52:10	0	+12	25°	80	Tmp	128	1.598	15:28:37	15:28:24	0	-30	4°
19	Tmp	31	4.813	10:53:18	10:53:33	0	+12	23°	81	Tmp	130	0.288	15:30:22	15:29:55	0	-72	4°
20	Tmp	35	1.023	11:03:56	11:03:56	0	+0	23°	Etapa B Num 92 Pen 0 PCZ 10 Total PP 429 PG 18								
21	Tmp	37	2.918	11:06:50	11:06:53	0	+0	23°	Num 92 A 14° PG 7 B 4° PG 18 Tot PG 25 Col. 6°								
22	Tmp	38	3.558	11:08:07	11:08:14	0	+4	21°									
23	Tmp	41	6.458	11:13:40	11:13:39	0	-0	20°									
24	Tmp	43	7.518	11:16:03	11:16:33	0	+27	18°									
25	Tmp	46	0.968	11:19:02	11:19:01	0	-0	18°									
26	Tmp	47	1.346	11:20:09	11:20:07	0	-0	16°									
27	Tmp	51	2.454	11:38:43	11:39:19	0	+33	16°									
28	Tmp	53	3.537	11:41:25	11:42:17	0	+49	16°									
29	Tmp	55	5.946	11:48:09	11:48:03	0	-9	16°									
30	Tmp	55	7.736	11:51:30	11:51:32	0	+0	16°									
31	Tmp	56	9.605	11:55:07	11:54:59	0	-15	16°									
32	Tmp	60	2.008	12:06:35	12:06:40	0	+2	16°									
33	Tmp	63	3.972	12:12:08	12:12:02	0	-9	16°									
34	Tmp	66	4.412	12:31:10	12:31:05	0	-6	16°									
35	Tmp	69	6.218	12:36:14	12:36:10	0	-3	16°									
36	Tmp	71	7.230	12:39:06	12:39:05	0	-0	16°									
37	Tmp	73	0.576	12:41:51	12:42:08	0	+14	14°									
42	Tmp	74	0.629	12:41:58	12:42:15	0	+14	14°									
43	Tmp	75	2.547	12:45:05	12:45:01	0	-3	14°									

Etapa A	Num 92	Pen 0	PCZ 9	Total PP 3671	PG 7
----------------	--------	-------	-------	---------------	------



Moto Clube - Sua concessionária autorizada Honda

Etapa A	Num	92	Pen	0	PCZ	9	Total PP	3671	PG	7
44	Tmp	78	1.684	13:22:42	13:22:55	0	+10	22°		
45	Tmp	80	3.752	13:26:05	13:26:02	0	-0	18°		
46	Tmp	81	5.030	13:28:38	13:28:32	0	-9	15°		
47	Tmp	84	0.422	13:33:48	13:33:45	0	-0	13°		
48	Tmp	86	3.597	13:39:15	13:39:24	0	+6	12°		
49	Tmp	92	0.380	14:01:03	14:01:05	0	+0	11°		
50	Tmp	93	3.227	14:05:17	14:05:21	0	+1	11°		
51	Tmp	95	5.182	14:09:02	14:09:18	0	+13	11°		
52	Tmp	96	6.247	14:11:15	14:11:24	0	+6	10°		
53	Tmp	97	7.582	14:13:56	14:14:01	0	+2	10°		
54	Tmp	98	8.107	14:15:26	14:15:37	0	+8	7°		
55	Tmp	100	1.036	14:19:54	14:19:59	0	+2	6°		
56	Tmp	102	2.347	14:23:43	14:23:42	0	-0	6°		
57	Tmp	102	2.778	14:25:53	14:25:46	0	-12	8°		
58	Tmp	104	4.142	14:29:21	14:29:19	0	-0	8°		
59	Tmp	105	5.609	14:31:36	14:31:41	0	+2	8°		
60	Tmp	107	0.272	14:37:56	14:37:54	0	-0	7°		
61	Tmp	108	0.672	14:39:13	14:39:14	0	+0	7°		
62	Tmp	110	1.916	14:42:17	14:42:20	0	+0	6°		

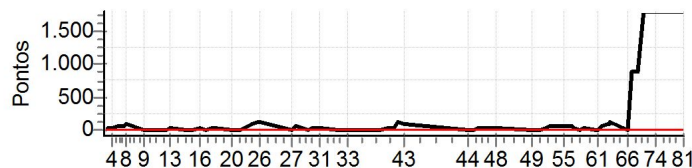
N u m	110	Equipe	110 / Rogerio Dantas de Souza / Olegaro						
		Patrocinador	Coplal Contabilidade, Princesa Off Road						
		Cat / NL / Largada	NOVATOS / 95 / 09:36:30	Cidade	Feira de Santana	Wr 125 2t			

PC	Tp	Trc	KmPC	Ideal	Passagem	Pen	Pontos	Col
1	Tmp	2	0.852	09:48:49	09:48:56	0	+4	10°
2	Tmp	3	1.595	09:50:47	09:51:07	0	+17	9°
3	Tmp	4	2.078	09:51:59	09:52:28	0	+26	10°
4	Tmp	5	3.139	09:54:00	09:54:24	0	+21	10°
5	Tmp	6	4.214	09:56:55	09:57:55	0	+57	6°
6	Tmp	7	4.742	09:58:11	09:59:07	0	+53	6°
7	Tmp	8	6.017	10:00:36	10:01:45	0	+66	6°
8	Tmp	8	6.461	10:01:35	10:03:00	0	+82	6°
9	Tmp	13	2.366	10:12:47	10:12:49	0	+0	6°
10	Tmp	14	2.722	10:13:20	10:13:20	0	+0	6°
11	Tmp	14	3.435	10:14:31	10:14:36	0	+2	6°
12	Tmp	18	3.568	10:25:34	10:25:48	0	+11	6°
13	Tmp	20	5.140	10:28:18	10:28:52	0	+31	6°
14	Tmp	22	6.874	10:37:19	10:37:23	0	+1	6°
15	Tmp	23	9.893	10:41:10	10:41:14	0	+1	6°
16	Tmp	26	1.372	10:45:50	10:46:16	0	+23	6°
17	Tmp	26	2.124	10:48:51	10:49:08	0	+14	6°
18	Tmp	29	3.840	10:52:25	10:52:54	0	+26	6°
19	Tmp	31	4.813	10:53:48	10:54:16	0	+25	6°
20	Tmp	35	1.023	11:04:26	11:04:36	0	+7	6°
21	Tmp	37	2.918	11:07:20	11:07:32	0	+9	6°
22	Tmp	38	3.558	11:08:37	11:08:55	0	+15	6°
23	Tmp	41	6.458	11:14:10	11:15:15	0	+62	5°
24	Tmp	43	7.518	11:16:33	11:18:16	0	+100	6°
25	Tmp	46	0.968	11:19:32	11:21:26	0	+111	5°
26	Tmp	47	1.346	11:20:39	11:22:43	0	+121	5°
27	Tmp	51	2.454	11:39:13	11:39:14	0	+0	5°
28	Tmp	53	3.537	11:41:55	11:42:47	0	+49	5°
29	Tmp	55	5.946	11:48:39	11:48:54	0	+12	5°
30	Tmp	55	7.736	11:52:00	11:52:22	0	+19	5°
31	Tmp	56	9.605	11:55:37	11:56:03	0	+23	5°
32	Tmp	60	2.008	12:07:05	12:07:17	0	+9	5°
33	Tmp	63	3.972	12:12:38	12:12:43	0	+2	5°
34	Tmp	66	4.412	12:31:40	12:31:37	0	-0	5°
35	Tmp	69	6.218	12:36:44	12:37:04	0	+17	5°
36	Tmp	71	7.230	12:39:36	12:40:17	0	+38	5°
37	Tmp	73	0.576	12:42:21	12:44:17	0	+113	6°
42	Tmp	74	0.629	12:42:28	12:44:26	0	+115	6°
43	Tmp	75	2.547	12:45:35	12:47:09	0	+91	6°

PC	Tp	Trc	KmPC	Ideal	Passagem	Pen	Pontos	Col
63	Tmp	110	3.140	14:45:31	14:46:56	0	+82	14°
64	Tmp	110	3.694	14:46:44	14:48:30	0	+103	14°
65	Tmp	110	3.917	14:47:14	14:49:30	0	+133	14°
66	Canc	113	4.695	--:--:--	--:--:--	0	+0	14°
67	Tmp	115	5.501	14:59:51	15:15:30	0	+900	15°
68	Tmp	117	6.690	15:02:43	15:19:49	0	+900	17°
69	Tmp	118	7.146	15:04:01	15:24:03	0	+900	18°
70	Tmp	119	0.062	15:06:54	15:30:31	0	+1800	21°
71	Tmp	120	0.530	15:08:09	15:32:10	0	+1800	21°
72	Tmp	121	0.912	15:09:10	15:34:08	0	+1800	24°
73	Tmp	122	2.393	15:13:36	15:40:52	0	+1800	25°
74	Tmp	124	2.773	15:14:30	15:42:48	0	+1800	25°
75	Tmp	126	0.925	15:17:33	15:47:19	0	+1800	25°
76	Tmp	126	2.202	15:19:22	15:49:18	0	+1800	26°
77	Tmp	126	6.421	15:25:24	15:55:30	0	+1800	27°
78	Tmp	126	7.215	15:26:32	15:56:41	0	+1800	28°
79	Tmp	127	0.653	15:27:37	15:57:53	0	+1800	28°
80	Tmp	128	1.598	15:29:07	15:59:05	0	+1800	29°
81	Tmp	130	0.288	15:30:52	16:00:26	0	+1800	29°

Etapa B	Num 110	Pen 0	PCZ 2	Total PP 25200	PG 0
----------------	----------------	--------------	--------------	-----------------------	-------------

Num 110	A 6°	PG 15	B 29°	PG 0	Tot PG 15	Col. 14°
----------------	-------------	--------------	--------------	-------------	------------------	-----------------



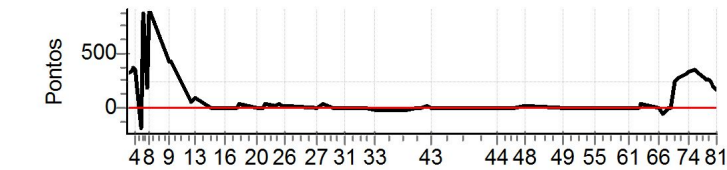
Moto Clube - Sua concessionária autorizada Honda

Etapa A		Num 110	Pen 0	PCZ 4	Total PP 1373	PG 15		
44	Tmp	78	1.684	13:23:12	13:23:14	0	+0	3°
45	Tmp	80	3.752	13:26:35	13:26:49	0	+11	19°
46	Tmp	81	5.030	13:29:08	13:29:34	0	+23	21°
47	Tmp	84	0.422	13:34:18	13:34:54	0	+33	19°
48	Tmp	86	3.597	13:39:45	13:40:09	0	+21	19°
49	Tmp	92	0.380	14:01:33	14:01:38	0	+2	18°
50	Tmp	93	3.227	14:05:47	14:05:51	0	+1	17°
51	Tmp	95	5.182	14:09:32	14:10:16	0	+41	18°
52	Tmp	96	6.247	14:11:45	14:13:01	0	+73	19°
53	Tmp	97	7.582	14:14:26	14:15:34	0	+65	19°
54	Tmp	98	8.107	14:15:56	14:17:08	0	+69	16°
55	Tmp	100	1.036	14:20:24	14:21:25	0	+58	16°
56	Tmp	102	2.347	14:24:13	14:25:17	0	+61	16°
57	Tmp	102	2.778	14:26:23	14:27:09	0	+43	16°
58	Tmp	104	4.142	14:29:51	14:29:57	0	+3	15°
59	Tmp	105	5.609	14:32:06	14:32:32	0	+23	15°
60	Tmp	107	0.272	14:38:26	14:38:24	0	-0	15°
61	Tmp	108	0.672	14:39:43	14:39:52	0	+6	15°
62	Tmp	110	1.916	14:42:47	14:43:39	0	+49	14°

N u m	113	Equipe	113 / Cleiton da Conceição Bezerra / Ito						
		Patrocinador	Alaide Night Clube						
		Cat / NL / Largada	NOVATOS / 93 / 09:35:30	Cidade	Feira de Santana	Crf 230			

PC	Tp	Trc	KmPC	Ideal	Passagem	Pen	Pontos	Col	PC	Tp	Trc	KmPC	Ideal	Passagem	Pen	Pontos	Col
1	Tmp	2	0.852	09:47:49	09:53:05	0	+313	33°	63	Tmp	110	3.140	14:44:31	14:44:43	0	+9	8°
2	Tmp	3	1.595	09:49:47	09:55:25	0	+335	33°	64	Tmp	110	3.694	14:45:44	14:46:06	0	+19	9°
3	Tmp	4	2.078	09:50:59	09:57:12	0	+370	32°	65	Tmp	110	3.917	14:46:14	14:47:01	0	+44	9°
4	Tmp	5	3.139	09:53:00	09:58:59	0	+356	32°	66	Canc	113	4.695	--:--:--	--:--:--	0	+0	9°
5	Tmp	6	4.214	09:55:55	09:54:54	0	-174	20°	67	Tmp	115	5.501	14:58:51	14:58:31	0	-51	10°
6	Tmp	7	4.742	09:57:11	10:11:32	0	+858	30°	68	Tmp	117	6.690	15:01:43	15:01:54	0	+8	9°
7	Tmp	8	6.017	09:59:36	10:02:54	0	+195	27°	69	Tmp	118	7.146	15:03:01	15:03:09	0	+5	8°
8	Tmp	8	6.461	10:00:35	10:15:33	0	+895	30°	70	Tmp	119	0.062	15:05:54	15:10:03	0	+246	10°
9	Tmp	13	2.366	10:11:47	10:18:45	0	+415	30°	71	Tmp	120	0.530	15:07:09	15:11:41	0	+269	11°
10	Tmp	14	2.722	10:12:20	10:19:18	0	+415	30°	72	Tmp	121	0.912	15:08:10	15:12:57	0	+284	11°
11	Tmp	14	3.435	10:13:31	10:20:35	0	+421	31°	73	Tmp	122	2.393	15:12:36	15:17:58	0	+319	11°
12	Tmp	18	3.568	10:24:34	10:25:42	0	+65	31°	74	Tmp	124	2.773	15:13:30	15:19:10	0	+337	11°
13	Tmp	20	5.140	10:27:18	10:28:50	0	+89	31°	75	Tmp	126	0.925	15:16:33	15:22:33	0	+357	11°
14	Tmp	22	6.874	10:36:19	10:36:18	0	-0	31°	76	Tmp	126	2.202	15:18:22	15:24:02	0	+337	11°
15	Tmp	23	9.893	10:40:10	10:40:08	0	-0	31°	77	Tmp	126	6.421	15:24:24	15:28:51	0	+264	11°
16	Tmp	26	1.372	10:44:50	10:44:50	0	+0	31°	78	Tmp	126	7.215	15:25:32	15:29:47	0	+252	11°
17	Tmp	26	2.124	10:47:51	10:47:48	0	-0	31°	79	Tmp	127	0.653	15:26:37	15:30:43	0	+243	11°
18	Tmp	29	3.840	10:51:25	10:51:38	0	+10	31°	80	Tmp	128	1.598	15:28:07	15:31:39	0	+209	11°
19	Tmp	31	4.813	10:52:48	10:53:29	0	+38	31°	81	Tmp	130	0.288	15:29:52	15:32:53	0	+178	11°
20	Tmp	35	1.023	11:03:26	11:03:31	0	+2	30°	Etapa B Num 113 Pen 0 PCZ 12 Total PP 3516 PG 10								
21	Tmp	37	2.918	11:06:20	11:06:28	0	+5	30°	Num 113 A 18° PG 3 B 11° PG 10 Tot PG 13 Col. 17°								
22	Tmp	38	3.558	11:07:37	11:08:15	0	+35	29°									
23	Tmp	41	6.458	11:13:10	11:13:35	0	+22	28°									
24	Tmp	43	7.518	11:15:33	11:16:19	0	+43	26°									
25	Tmp	46	0.968	11:18:32	11:18:58	0	+23	23°									
26	Tmp	47	1.346	11:19:39	11:20:11	0	+29	21°									
27	Tmp	51	2.454	11:38:13	11:38:13	0	+0	21°									
28	Tmp	53	3.537	11:40:55	11:41:33	0	+35	20°									
29	Tmp	55	5.946	11:47:39	11:47:43	0	+1	20°									
30	Tmp	55	7.736	11:51:00	11:51:01	0	+0	20°									
31	Tmp	56	9.605	11:54:37	11:54:36	0	-0	20°									
32	Tmp	60	2.008	12:06:05	12:06:08	0	+0	20°									
33	Tmp	63	3.972	12:11:38	12:11:34	0	-3	19°									
34	Tmp	66	4.412	12:30:40	12:30:35	0	-6	19°									
35	Tmp	69	6.218	12:35:44	12:35:46	0	+0	19°									
36	Tmp	71	7.230	12:38:36	12:38:37	0	+0	19°									
37	Tmp	73	0.576	12:41:21	12:41:43	0	+19	19°									
42	Tmp	74	0.629	12:41:28	12:42:01	0	+30	18°									
43	Tmp	75	2.547	12:44:35	12:44:36	0	+0	18°									

Etapa A	Num 113	Pen 0	PCZ 11	Total PP 5202	PG 3
----------------	---------	-------	--------	---------------	------



Moto Clube - Sua concessionária autorizada Honda

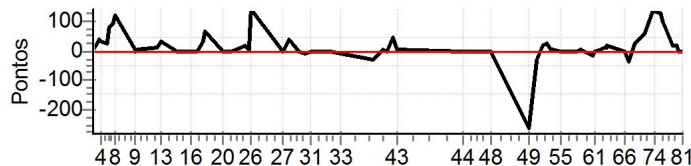
PC	Tp	Trc	KmPC	Ideal	Passagem	Pen	Pontos	Col
44	Tmp	78	1.684	13:22:12	13:22:13	0	+0	4°
45	Tmp	80	3.752	13:25:35	13:25:37	0	+0	2°
46	Tmp	81	5.030	13:28:08	13:28:11	0	+0	2°
47	Tmp	84	0.422	13:33:18	13:33:20	0	+0	2°
48	Tmp	86	3.597	13:38:45	13:39:22	0	+34	14°
49	Tmp	92	0.380	14:00:33	14:00:38	0	+2	13°
50	Tmp	93	3.227	14:04:47	14:04:47	0	+0	13°
51	Tmp	95	5.182	14:08:32	14:08:40	0	+5	12°
52	Tmp	96	6.247	14:10:45	14:11:03	0	+15	12°
53	Tmp	97	7.582	14:13:26	14:13:27	0	+0	11°
54	Tmp	98	8.107	14:14:56	14:15:10	0	+11	9°
55	Tmp	100	1.036	14:19:24	14:19:21	0	-0	8°
56	Tmp	102	2.347	14:23:13	14:23:10	0	-0	8°
57	Tmp	102	2.778	14:25:23	14:25:23	0	+0	7°
58	Tmp	104	4.142	14:28:51	14:28:51	0	+0	7°
59	Tmp	105	5.609	14:31:06	14:31:11	0	+2	6°
60	Tmp	107	0.272	14:37:26	14:37:26	0	+0	6°
61	Tmp	108	0.672	14:38:43	14:38:40	0	-0	6°
62	Tmp	110	1.916	14:41:47	14:42:06	0	+16	8°

N u m	139	Equipe	139 / Mauro Ricardo de F.souza / Dr.contas						
		Patrocinador	Contas Contabilidade						
		Cat / NL / Largada	NOVATOS / 85 / 09:31:30	Cidade	Feira de Santana	Crf 230			

PC	Tp	Trc	KmPC	Ideal	Passagem	Pen	Pontos	Col	PC	Tp	Trc	KmPC	Ideal	Passagem	Pen	Pontos	Col
1	Tmp	2	0.852	09:43:49	09:43:58	0	+6	12°	63	Tmp	110	3.140	14:40:31	14:40:44	0	+10	13°
2	Tmp	3	1.595	09:45:47	09:46:17	0	+27	13°	64	Tmp	110	3.694	14:41:44	14:42:00	0	+13	13°
3	Tmp	4	2.078	09:46:59	09:47:40	0	+38	14°	65	Tmp	110	3.917	14:42:14	14:42:39	0	+22	13°
4	Tmp	5	3.139	09:49:00	09:49:33	0	+30	14°	66	Canc	113	4.695	--:--:--	--:--:--	0	+0	13°
5	Tmp	6	4.214	09:51:55	09:52:24	0	+26	7°	67	Tmp	115	5.501	14:54:51	14:54:36	0	-36	13°
6	Tmp	7	4.742	09:53:11	09:54:36	0	+82	7°	68	Tmp	117	6.690	14:57:43	14:58:11	0	+25	13°
7	Tmp	8	6.017	09:55:36	09:57:17	0	+98	7°	69	Tmp	118	7.146	14:59:01	14:59:34	0	+30	13°
8	Tmp	8	6.461	09:56:35	09:58:37	0	+119	7°	70	Tmp	119	0.062	15:01:54	15:02:44	0	+47	11°
9	Tmp	13	2.366	10:07:47	10:07:54	0	+4	7°	71	Tmp	120	0.530	15:03:09	15:04:04	0	+52	10°
10	Tmp	14	2.722	10:08:20	10:08:24	0	+1	7°	72	Tmp	121	0.912	15:04:10	15:05:12	0	+59	10°
11	Tmp	14	3.435	10:09:31	10:09:38	0	+4	7°	73	Tmp	122	2.393	15:08:36	15:10:54	0	+135	10°
12	Tmp	18	3.568	10:20:34	10:20:49	0	+12	7°	74	Tmp	124	2.773	15:09:30	15:11:46	0	+133	10°
13	Tmp	20	5.140	10:23:18	10:23:53	0	+32	7°	75	Tmp	126	0.925	15:12:33	15:14:44	0	+128	10°
14	Tmp	22	6.874	10:32:19	10:32:15	0	-3	7°	76	Tmp	126	2.202	15:14:22	15:16:07	0	+102	10°
15	Tmp	23	9.893	10:36:10	10:36:06	0	-3	7°	77	Tmp	126	6.421	15:20:24	15:20:43	0	+16	10°
16	Tmp	26	1.372	10:40:50	10:40:51	0	+0	7°	78	Tmp	126	7.215	15:21:32	15:21:55	0	+20	9°
17	Tmp	26	2.124	10:43:51	10:43:48	0	-0	7°	79	Tmp	127	0.653	15:22:37	15:22:58	0	+18	9°
18	Tmp	29	3.840	10:47:25	10:47:59	0	+31	7°	80	Tmp	128	1.598	15:24:07	15:24:04	0	-0	9°
19	Tmp	31	4.813	10:48:48	10:50:00	0	+69	7°	81	Tmp	130	0.288	15:25:52	15:25:49	0	-0	9°
20	Tmp	35	1.023	10:59:26	10:59:27	0	+0	7°	Etapa B Num 139 Pen 0 PCZ 11 Total PP 1220 PG 12								
21	Tmp	37	2.918	11:02:20	11:02:17	0	-0	7°	Num 139 A 4° PG 18 B 9° PG 12 Tot PG 30 Col. 5°								
22	Tmp	38	3.558	11:03:37	11:03:33	0	-3	7°									
23	Tmp	41	6.458	11:09:10	11:09:26	0	+13	6°									
24	Tmp	43	7.518	11:11:33	11:11:57	0	+21	4°									
25	Tmp	46	0.968	11:14:32	11:14:39	0	+4	3°									
26	Tmp	47	1.346	11:15:39	11:18:05	0	+143	4°									
27	Tmp	51	2.454	11:34:13	11:34:12	0	-0	4°									
28	Tmp	53	3.537	11:36:55	11:37:37	0	+39	4°									
29	Tmp	55	5.946	11:43:39	11:43:40	0	+0	4°									
30	Tmp	55	7.736	11:47:00	11:46:55	0	-6	4°									
31	Tmp	56	9.605	11:50:37	11:50:35	0	-0	4°									
32	Tmp	60	2.008	12:02:05	12:02:01	0	-3	4°									
33	Tmp	63	3.972	12:07:38	12:07:32	0	-9	4°									
34	Tmp	66	4.412	12:26:40	12:26:27	0	-30	4°									
35	Tmp	69	6.218	12:31:44	12:31:49	0	+2	4°									
36	Tmp	71	7.230	12:34:36	12:34:38	0	+0	4°									
37	Tmp	73	0.576	12:37:21	12:38:13	0	+49	4°									
42	Tmp	74	0.629	12:37:28	12:38:20	0	+49	4°									
43	Tmp	75	2.547	12:40:35	12:40:46	0	+8	4°									
Etapa A Num 139 Pen 0 PCZ 8 Total PP 964 PG 18																	
44	Tmp	78	1.684	13:18:12	13:18:11	0	-0	6°									
45	Tmp	80	3.752	13:21:35	13:21:35	0	+0	4°									
46	Tmp	81	5.030	13:24:08	13:24:05	0	-0	4°									
47	Tmp	84	0.422	13:29:18	13:29:17	0	-0	4°									
48	Tmp	86	3.597	13:34:45	13:34:49	0	+1	7°									
49	Tmp	92	0.380	13:56:33	13:55:02	0	-264	24°									
50	Tmp	93	3.227	14:00:47	14:00:34	0	-30	24°									
51	Tmp	95	5.182	14:04:32	14:04:52	0	+17	24°									
52	Tmp	96	6.247	14:06:45	14:07:16	0	+28	21°									
53	Tmp	97	7.582	14:09:26	14:09:35	0	+6	20°									
54	Tmp	98	8.107	14:10:56	14:11:01	0	+2	17°									
55	Tmp	100	1.036	14:15:24	14:15:25	0	+0	15°									
56	Tmp	102	2.347	14:19:13	14:19:12	0	-0	15°									
57	Tmp	102	2.778	14:21:23	14:21:21	0	-0	14°									
58	Tmp	104	4.142	14:24:51	14:24:52	0	+0	14°									
59	Tmp	105	5.609	14:27:06	14:27:15	0	+6	14°									
60	Tmp	107	0.272	14:33:26	14:33:18	0	-15	14°									
61	Tmp	108	0.672	14:34:43	14:34:43	0	+0	14°									
62	Tmp	110	1.916	14:37:47	14:37:55	0	+5	13°									

Etapa B	Num	139	Pen	0	PCZ	11	Total PP	1220	PG	12
----------------	-----	-----	-----	---	-----	----	----------	------	----	----

Num	139	A	4°	PG	18	B	9°	PG	12	Tot PG	30	Col.	5°
-----	-----	---	----	----	----	---	----	----	----	--------	----	------	----



Moto Clube - Sua concessionária autorizada Honda

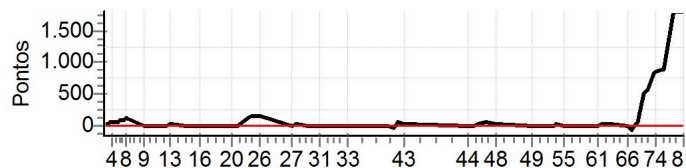
N u m	141	Equipe	141 / Gustavo Saback Martins / Kitute						
		Patrocinador	Pj Locações						
		Cat / NL / Largada	NOVATOS / 84 / 09:31:00	Cidade	Salvador	Crf 230			

PC	Tp	Trc	KmPC	Ideal	Passagem	Pen	Pontos	Col
1	Tmp	2	0.852	09:43:19	09:43:49	0	+27	22°
2	Tmp	3	1.595	09:45:17	09:46:06	0	+46	20°
3	Tmp	4	2.078	09:46:29	09:47:30	0	+58	18°
4	Tmp	5	3.139	09:48:30	09:49:40	0	+67	17°
5	Tmp	6	4.214	09:51:25	09:52:47	0	+79	11°
6	Tmp	7	4.742	09:52:41	09:54:09	0	+85	9°
7	Tmp	8	6.017	09:55:06	09:56:45	0	+96	9°
8	Tmp	8	6.461	09:56:05	09:58:32	0	+144	9°
9	Tmp	13	2.366	10:07:17	10:07:22	0	+2	9°
10	Tmp	14	2.722	10:07:50	10:07:52	0	+0	9°
11	Tmp	14	3.435	10:09:01	10:09:07	0	+3	9°
12	Tmp	18	3.568	10:20:04	10:20:13	0	+6	9°
13	Tmp	20	5.140	10:22:48	10:23:10	0	+19	8°
14	Tmp	22	6.874	10:31:49	10:31:53	0	+1	8°
15	Tmp	23	9.893	10:35:40	10:35:41	0	+0	8°
16	Tmp	26	1.372	10:40:20	10:40:36	0	+13	8°
17	Tmp	26	2.124	10:43:21	10:43:14	0	-12	8°
18	Tmp	29	3.840	10:46:55	10:47:14	0	+16	8°
19	Tmp	31	4.813	10:48:18	10:48:37	0	+16	8°
20	Tmp	35	1.023	10:58:56	10:59:04	0	+5	8°
21	Tmp	37	2.918	11:01:50	11:01:59	0	+6	8°
22	Tmp	38	3.558	11:03:07	11:03:58	0	+48	8°
23	Tmp	41	6.458	11:08:40	11:10:47	0	+124	8°
24	Tmp	43	7.518	11:11:03	11:13:47	0	+161	8°
25	Tmp	46	0.968	11:14:02	11:16:31	0	+146	8°
26	Tmp	47	1.346	11:15:09	11:17:42	0	+150	8°
27	Tmp	51	2.454	11:33:43	11:33:44	0	+0	8°
28	Tmp	53	3.537	11:36:25	11:37:08	0	+40	8°
29	Tmp	55	5.946	11:43:09	11:43:20	0	+8	8°
30	Tmp	55	7.736	11:46:30	11:46:29	0	-0	8°
31	Tmp	56	9.605	11:50:07	11:50:21	0	+11	8°
32	Tmp	60	2.008	12:01:35	12:01:37	0	+0	8°
33	Tmp	63	3.972	12:07:08	12:07:09	0	+0	8°
34	Tmp	66	4.412	12:26:10	12:26:05	0	-6	8°
35	Tmp	69	6.218	12:31:14	12:31:28	0	+11	8°
36	Tmp	71	7.230	12:34:06	12:33:57	0	-18	8°
37	Tmp	73	0.576	12:36:51	12:37:55	0	+61	8°
42	Tmp	74	0.629	12:36:58	12:38:01	0	+60	7°
43	Tmp	75	2.547	12:40:05	12:40:36	0	+28	7°

PC	Tp	Trc	KmPC	Ideal	Passagem	Pen	Pontos	Col
63	Tmp	110	3.140	14:40:01	14:40:42	0	+38	12°
64	Tmp	110	3.694	14:41:14	14:41:58	0	+41	12°
65	Tmp	110	3.917	14:41:44	14:42:34	0	+47	12°
66	Canc	113	4.695	--:--:--	--:--:--	0	+0	12°
67	Tmp	115	5.501	14:54:21	14:53:58	0	-60	12°
68	Tmp	117	6.690	14:57:13	14:57:44	0	+28	12°
69	Tmp	118	7.146	14:58:31	14:59:31	0	+57	12°
70	Tmp	119	0.062	15:01:24	15:10:05	0	+518	13°
71	Tmp	120	0.530	15:02:39	15:11:53	0	+551	12°
72	Tmp	121	0.912	15:03:40	15:13:09	0	+566	13°
73	Tmp	122	2.393	15:08:06	15:21:58	0	+829	13°
74	Tmp	124	2.773	15:09:00	15:23:09	0	+846	14°
75	Tmp	126	0.925	15:12:03	15:28:01	0	+900	15°
76	Tmp	126	2.202	15:13:52	15:30:16	0	+900	16°
77	Tmp	126	6.421	15:19:54	15:40:59	0	+1800	18°
78	Tmp	126	7.215	15:21:02	15:42:20	0	+1800	19°
79	Tmp	127	0.653	15:22:07	15:43:41	0	+1800	19°
80	Tmp	128	1.598	15:23:37	15:45:05	0	+1800	21°
81	Tmp	130	0.288	15:25:22	15:46:33	0	+1800	21°

Etapa B	Num 141	Pen 0	PCZ 7	Total PP 14612	PG 0
----------------	----------------	--------------	--------------	-----------------------	-------------

Num 141	A 7°	PG 14	B 21°	PG 0	Tot PG 14	Col. 16°
----------------	-------------	--------------	--------------	-------------	------------------	-----------------



Moto Clube - Sua concessionária autorizada Honda

Etapa A		Num 141	Pen 0	PCZ 6	Total PP 1573	PG 14		
44	Tmp	78	1.684	13:17:42	13:17:42	0	+0	7°
45	Tmp	80	3.752	13:21:05	13:21:05	0	+0	5°
46	Tmp	81	5.030	13:23:38	13:24:11	0	+30	17°
47	Tmp	84	0.422	13:28:48	13:29:56	0	+65	22°
48	Tmp	86	3.597	13:34:15	13:34:47	0	+29	21°
49	Tmp	92	0.380	13:56:03	13:56:09	0	+3	20°
50	Tmp	93	3.227	14:00:17	14:00:14	0	-0	20°
51	Tmp	95	5.182	14:04:02	14:04:12	0	+7	19°
52	Tmp	96	6.247	14:06:15	14:06:32	0	+14	17°
53	Tmp	97	7.582	14:08:56	14:08:59	0	+0	16°
54	Tmp	98	8.107	14:10:26	14:10:53	0	+24	14°
55	Tmp	100	1.036	14:14:54	14:14:55	0	+0	14°
56	Tmp	102	2.347	14:18:43	14:18:45	0	+0	14°
57	Tmp	102	2.778	14:20:53	14:20:47	0	-9	13°
58	Tmp	104	4.142	14:24:21	14:24:26	0	+2	13°
59	Tmp	105	5.609	14:26:36	14:26:55	0	+16	13°
60	Tmp	107	0.272	14:32:56	14:32:53	0	-0	12°
61	Tmp	108	0.672	14:34:13	14:34:18	0	+2	12°
62	Tmp	110	1.916	14:37:17	14:37:50	0	+30	12°

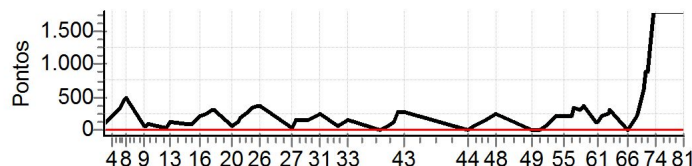
N u m	144	Equipe	144 / Marcelo Pedra Nunes / Gaguinho						
		Patrocinador	Emmi						
		Cat / NL / Largada	NOVATOS / 90 / 09:34:00	Cidade	Feira de Santana	Crf 230			

PC	Tp	Trc	KmPC	Ideal	Passagem	Pen	Pontos	Col
1	Tmp	2	0.852	09:46:19	09:47:55	0	+93	27°
2	Tmp	3	1.595	09:48:17	09:50:51	0	+151	29°
3	Tmp	4	2.078	09:49:29	09:52:38	0	+186	27°
4	Tmp	5	3.139	09:51:30	09:55:03	0	+210	26°
5	Tmp	6	4.214	09:54:25	09:59:27	0	+299	17°
6	Tmp	7	4.742	09:55:41	10:01:12	0	+328	17°
7	Tmp	8	6.017	09:58:06	10:05:39	0	+450	15°
8	Tmp	8	6.461	09:59:05	10:07:21	0	+493	18°
9	Tmp	13	2.366	10:10:17	10:11:20	0	+60	18°
10	Tmp	14	2.722	10:10:50	10:12:07	0	+74	18°
11	Tmp	14	3.435	10:12:01	10:13:45	0	+101	20°
12	Tmp	18	3.568	10:23:04	10:23:33	0	+26	22°
13	Tmp	20	5.140	10:25:48	10:28:07	0	+136	21°
14	Tmp	22	6.874	10:34:49	10:36:27	0	+95	23°
15	Tmp	23	9.893	10:38:40	10:40:16	0	+93	23°
16	Tmp	26	1.372	10:43:20	10:47:03	0	+220	24°
17	Tmp	26	2.124	10:46:21	10:50:18	0	+234	25°
18	Tmp	29	3.840	10:49:55	10:54:58	0	+300	26°
19	Tmp	31	4.813	10:51:18	10:56:37	0	+316	26°
20	Tmp	35	1.023	11:01:56	11:03:09	0	+70	26°
21	Tmp	37	2.918	11:04:50	11:07:06	0	+133	26°
22	Tmp	38	3.558	11:06:07	11:09:08	0	+178	25°
23	Tmp	41	6.458	11:11:40	11:16:07	0	+264	27°
24	Tmp	43	7.518	11:14:03	11:19:34	0	+328	25°
25	Tmp	46	0.968	11:17:02	11:23:01	0	+356	24°
26	Tmp	47	1.346	11:18:09	11:24:12	0	+360	24°
27	Tmp	51	2.454	11:36:43	11:37:25	0	+39	24°
28	Tmp	53	3.537	11:39:25	11:41:59	0	+151	24°
29	Tmp	55	5.946	11:46:09	11:48:32	0	+140	24°
30	Tmp	55	7.736	11:49:30	11:52:23	0	+170	24°
31	Tmp	56	9.605	11:53:07	11:57:10	0	+240	24°
32	Tmp	60	2.008	12:04:35	12:05:38	0	+60	24°
33	Tmp	63	3.972	12:10:08	12:12:42	0	+151	24°
34	Tmp	66	4.412	12:29:10	12:29:25	0	+12	23°
35	Tmp	69	6.218	12:34:14	12:35:27	0	+70	23°
36	Tmp	71	7.230	12:37:06	12:39:19	0	+130	23°
37	Tmp	73	0.576	12:39:51	12:44:27	0	+273	23°
42	Tmp	74	0.629	12:39:58	12:44:35	0	+274	23°
43	Tmp	75	2.547	12:43:05	12:47:49	0	+281	23°

PC	Tp	Trc	KmPC	Ideal	Passagem	Pen	Pontos	Col
63	Tmp	110	3.140	14:43:01	14:47:14	0	+250	19°
64	Tmp	110	3.694	14:44:14	14:49:02	0	+285	20°
65	Tmp	110	3.917	14:44:44	14:49:53	0	+306	21°
66	Canc	113	4.695	--:--:--	--:--:--	0	+0	21°
67	Tmp	115	5.501	14:57:21	14:58:42	0	+78	21°
68	Tmp	117	6.690	15:00:13	15:03:34	0	+198	21°
69	Tmp	118	7.146	15:01:31	15:05:33	0	+239	21°
70	Tmp	119	0.062	15:04:24	15:14:32	0	+605	20°
71	Tmp	120	0.530	15:05:39	15:20:55	0	+900	20°
72	Tmp	121	0.912	15:06:40	15:23:59	0	+900	20°
73	Tmp	122	2.393	15:11:06	15:38:40	0	+1800	21°
74	Tmp	124	2.773	15:12:00	15:40:31	0	+1800	23°
75	Tmp	126	0.925	15:15:03	15:47:38	0	+1800	23°
76	Tmp	126	2.202	15:16:52	15:50:38	0	+1800	23°
77	Tmp	126	6.421	15:22:54	15:58:22	0	+1800	24°
78	Tmp	126	7.215	15:24:02	16:00:11	0	+1800	24°
79	Tmp	127	0.653	15:25:07	16:01:31	0	+1800	25°
80	Tmp	128	1.598	15:26:37	16:03:41	0	+1800	26°
81	Tmp	130	0.288	15:28:22	16:05:40	0	+1800	27°

Etapa B	Num	144	Pen	0	PCZ	2	Total PP	23010	PG	0
---------	-----	-----	-----	---	-----	---	----------	-------	----	---

Num	144	A	23°	PG	0	B	27°	PG	0	Tot PG	0	Col.	26°
-----	-----	---	-----	----	---	---	-----	----	---	--------	---	------	-----



Moto Clube - Sua concessionária autorizada Honda

Etapa A	Num	144	Pen	0	PCZ	0	Total PP	7545	PG	0
44	Tmp	78	1.684	13:20:42	13:21:00	0	+15	24°		
45	Tmp	80	3.752	13:24:05	13:25:01	0	+53	26°		
46	Tmp	81	5.030	13:26:38	13:28:16	0	+95	27°		
47	Tmp	84	0.422	13:31:48	13:34:35	0	+164	27°		
48	Tmp	86	3.597	13:37:15	13:41:09	0	+231	27°		
49	Tmp	92	0.380	13:59:03	13:59:03	0	+0	27°		
50	Tmp	93	3.227	14:03:17	14:03:15	0	-0	27°		
51	Tmp	95	5.182	14:07:02	14:08:15	0	+70	27°		
52	Tmp	96	6.247	14:09:15	14:11:31	0	+133	26°		
53	Tmp	97	7.582	14:11:56	14:15:04	0	+185	26°		
54	Tmp	98	8.107	14:13:26	14:16:57	0	+208	27°		
55	Tmp	100	1.036	14:17:54	14:21:22	0	+205	26°		
56	Tmp	102	2.347	14:21:43	14:25:33	0	+227	25°		
57	Tmp	102	2.778	14:23:53	14:29:29	0	+333	25°		
58	Tmp	104	4.142	14:27:21	14:32:42	0	+318	25°		
59	Tmp	105	5.609	14:29:36	14:35:56	0	+377	23°		
60	Tmp	107	0.272	14:35:56	14:37:50	0	+111	22°		
61	Tmp	108	0.672	14:37:13	14:39:17	0	+121	21°		
62	Tmp	110	1.916	14:40:17	14:43:43	0	+203	21°		

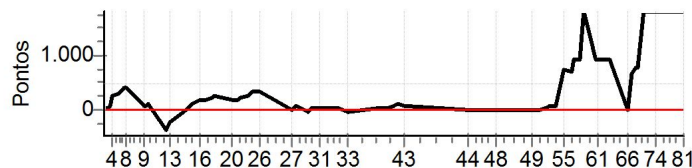
N u m	151	Equipe	151 / Rogerio Gomes Paraiba / Paraiba						
		Patrocinador							
		Cat / NL / Largada	NOVATOS / 76 / 09:27:00	Cidade	Feira de Santana	Crf 230			

PC	Tp	Trc	KmPC	Ideal	Passagem	Pen	Pontos	Col
1	Tmp	2	0.852	09:39:19	09:39:45	0	+23	21°
2	Tmp	3	1.595	09:41:17	09:41:56	0	+36	17°
3	Tmp	4	2.078	09:42:29	09:43:19	0	+47	16°
4	Tmp	5	3.139	09:44:30	09:48:47	0	+254	21°
5	Tmp	6	4.214	09:47:25	09:52:22	0	+294	14°
6	Tmp	7	4.742	09:48:41	09:54:18	0	+334	14°
7	Tmp	8	6.017	09:51:06	09:57:37	0	+388	14°
8	Tmp	8	6.461	09:52:05	09:58:57	0	+409	14°
9	Tmp	13	2.366	10:03:17	10:04:33	0	+73	14°
10	Tmp	14	2.722	10:03:50	10:05:07	0	+74	14°
11	Tmp	14	3.435	10:05:01	10:06:41	0	+97	13°
12	Tmp	18	3.568	10:16:04	10:13:54	0	-381	16°
13	Tmp	20	5.140	10:18:48	10:17:29	0	-228	23°
14	Tmp	22	6.874	10:27:49	10:27:43	0	-9	22°
15	Tmp	23	9.893	10:31:40	10:33:09	0	+86	22°
16	Tmp	26	1.372	10:36:20	10:39:25	0	+182	22°
17	Tmp	26	2.124	10:39:21	10:42:22	0	+178	23°
18	Tmp	29	3.840	10:42:55	10:46:44	0	+226	23°
19	Tmp	31	4.813	10:44:18	10:48:17	0	+236	24°
20	Tmp	35	1.023	10:54:56	10:58:06	0	+187	24°
21	Tmp	37	2.918	10:57:50	11:01:02	0	+189	25°
22	Tmp	38	3.558	10:59:07	11:02:22	0	+192	24°
23	Tmp	41	6.458	11:04:40	11:08:59	0	+256	24°
24	Tmp	43	7.518	11:07:03	11:12:17	0	+311	24°
25	Tmp	46	0.968	11:10:02	11:15:22	0	+317	22°
26	Tmp	47	1.346	11:11:09	11:16:44	0	+332	23°
27	Tmp	51	2.454	11:29:43	11:29:32	0	-24	23°
28	Tmp	53	3.537	11:32:25	11:33:17	0	+49	23°
29	Tmp	55	5.946	11:39:09	11:38:54	0	-36	22°
30	Tmp	55	7.736	11:42:30	11:42:44	0	+11	22°
31	Tmp	56	9.605	11:46:07	11:46:24	0	+14	21°
32	Tmp	60	2.008	11:57:35	11:57:49	0	+11	21°
33	Tmp	63	3.972	12:03:08	12:02:50	0	-45	21°
34	Tmp	66	4.412	12:22:10	12:22:48	0	+35	21°
35	Tmp	69	6.218	12:27:14	12:27:39	0	+22	21°
36	Tmp	71	7.230	12:30:06	12:31:01	0	+52	21°
37	Tmp	73	0.576	12:32:51	12:34:35	0	+101	21°
42	Tmp	74	0.629	12:32:58	12:34:45	0	+104	21°
43	Tmp	75	2.547	12:36:05	12:37:24	0	+76	20°

PC	Tp	Trc	KmPC	Ideal	Passagem	Pen	Pontos	Col
63	Tmp	110	3.140	14:36:01	14:53:41	0	+900	28°
64	Tmp	110	3.694	14:37:14	14:55:17	0	+900	28°
65	Tmp	110	3.917	14:37:44	14:56:13	0	+900	26°
66	Canc	113	4.695	--:--:--	--:--:--	0	+0	26°
67	Tmp	115	5.501	14:50:21	15:01:28	0	+664	28°
68	Tmp	117	6.690	14:53:13	15:05:48	0	+752	28°
69	Tmp	118	7.146	14:54:31	15:07:37	0	+783	28°
70	Tmp	119	0.062	14:57:24	15:18:12	0	+1800	30°
71	Tmp	120	0.530	14:58:39	15:20:27	0	+1800	30°
72	Tmp	121	0.912	14:59:40	15:23:03	0	+1800	30°
73	Tmp	122	2.393	15:04:06	15:33:12	0	+1800	31°
74	Tmp	124	2.773	15:05:00	15:34:33	0	+1800	31°
75	Tmp	126	0.925	15:08:03	15:38:36	0	+1800	31°
76	Tmp	126	2.202	15:09:52	15:40:25	0	+1800	31°
77	Tmp	126	6.421	15:15:54	15:46:09	0	+1800	31°
78	Tmp	126	7.215	15:17:02	15:47:26	0	+1800	31°
79	Tmp	127	0.653	15:18:07	15:48:28	0	+1800	31°
80	Tmp	128	1.598	15:19:37	15:49:28	0	+1800	31°
81	Tmp	130	0.288	15:21:22		0	+1800	31°

Etapa B	Num	151	Pen	0	PCZ	3	Total PP	34478	PG	0
---------	-----	-----	-----	---	-----	---	----------	-------	----	---

Num	151	A	20°	PG	1	B	31°	PG	0	Tot PG	1	Col.	23°
-----	-----	---	-----	----	---	---	-----	----	---	--------	---	------	-----



Moto Clube - Sua concessionária autorizada Honda

Etapa A	Num	151	Pen	0	PCZ	0	Total PP	5919	PG	1
44	Tmp	78	1.684	13:13:42	13:13:42	0	+0	9°		
45	Tmp	80	3.752	13:17:05	13:16:56	0	-18	21°		
46	Tmp	81	5.030	13:19:38	13:19:30	0	-15	19°		
47	Tmp	84	0.422	13:24:48	13:24:49	0	+0	15°		
48	Tmp	86	3.597	13:30:15	13:30:21	0	+3	15°		
49	Tmp	92	0.380	13:52:03	13:52:02	0	-0	14°		
50	Tmp	93	3.227	13:56:17	13:56:06	0	-24	15°		
51	Tmp	95	5.182	14:00:02	14:00:47	0	+42	16°		
52	Tmp	96	6.247	14:02:15	14:03:10	0	+52	18°		
53	Tmp	97	7.582	14:04:56	14:05:53	0	+54	18°		
54	Tmp	98	8.107	14:06:26	14:07:16	0	+47	15°		
55	Tmp	100	1.036	14:10:54	14:22:59	0	+722	21°		
56	Tmp	102	2.347	14:14:43	14:26:28	0	+702	26°		
57	Tmp	102	2.778	14:16:53	14:36:48	0	+900	27°		
58	Tmp	104	4.142	14:20:21	14:39:46	0	+900	26°		
59	Tmp	105	5.609	14:22:36	14:42:48	0	+1800	27°		
60	Tmp	107	0.272	14:28:56	14:44:56	0	+900	28°		
61	Tmp	108	0.672	14:30:13	14:45:56	0	+900	29°		
62	Tmp	110	1.916	14:33:17	14:50:12	0	+900	28°		

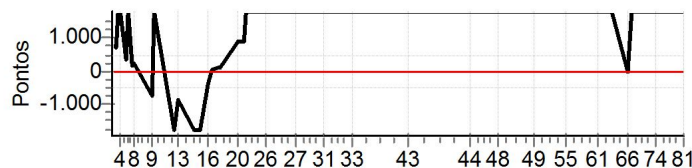
N u m	154	Equipe	154 / Lafaiete Araujo dos Santos / Chupeta						
		Patrocinador	Edivanio da Pam, Abel Motos, Fuba, Coto, Kal						
		Cat / NL / Largada	NOVATOS / 81 / 09:29:30	Cidade	Jacobina	Xt 225			

PC	Tp	Trc	KmPC	Ideal	Passagem	Pen	Pontos	Col
1	Tmp	2	0.852	09:41:49	09:53:13	100	+781	40°
2	Tmp	3	1.595	09:43:47	09:55:52	0	+722	40°
3	Tmp	4	2.078	09:44:59		0	+1800	40°
4	Tmp	5	3.139	09:47:00		0	+1800	40°
5	Tmp	6	4.214	09:49:55	09:55:30	0	+332	38°
6	Tmp	7	4.742	09:51:11		0	+1800	38°
7	Tmp	8	6.017	09:53:36	09:56:28	0	+169	36°
8	Tmp	8	6.461	09:54:35	09:57:54	0	+196	36°
9	Tmp	13	2.366	10:05:47	10:01:23	0	-783	36°
10	Tmp	14	2.722	10:06:20	10:01:57	0	-780	36°
11	Tmp	14	3.435	10:07:31		0	+1800	36°
12	Tmp	18	3.568	10:18:34	10:10:20	0	-1800	36°
13	Tmp	20	5.140	10:21:18	10:16:29	0	-858	36°
14	Tmp	22	6.874	10:30:19	10:24:55	0	-1800	36°
15	Tmp	23	9.893	10:34:10	10:29:03	0	-1800	36°
16	Tmp	26	1.372	10:38:50	10:36:38	0	-387	36°
17	Tmp	26	2.124	10:41:51	10:42:20	0	+26	36°
18	Tmp	29	3.840	10:45:25	10:46:49	0	+81	36°
19	Tmp	31	4.813	10:46:48	10:48:18	0	+87	36°
20	Tmp	35	1.023	10:57:26	11:13:54	0	+900	36°
21	Tmp	37	2.918	11:00:20	11:17:13	0	+900	36°
22	Tmp	38	3.558	11:01:37		0	+1800	36°
23	Tmp	41	6.458	11:07:10		0	+1800	36°
24	Tmp	43	7.518	11:09:33		0	+1800	36°
25	Tmp	46	0.968	11:12:32		0	+1800	36°
26	Tmp	47	1.346	11:13:39		0	+1800	36°
27	Tmp	51	2.454	11:32:13	11:55:01	0	+1800	36°
28	Tmp	53	3.537	11:34:55	12:00:31	0	+1800	36°
29	Tmp	55	5.946	11:41:39	12:16:03	0	+1800	36°
30	Tmp	55	7.736	11:45:00	12:20:02	0	+1800	36°
31	Tmp	56	9.605	11:48:37	12:25:14	0	+1800	36°
32	Tmp	60	2.008	12:00:05		0	+1800	36°
33	Tmp	63	3.972	12:05:38		0	+1800	36°
34	Tmp	66	4.412	12:24:40		0	+1800	36°
35	Tmp	69	6.218	12:29:44		0	+1800	36°
36	Tmp	71	7.230	12:32:36		0	+1800	38°
37	Tmp	73	0.576	12:35:21		0	+1800	38°
42	Tmp	74	0.629	12:35:28		0	+1800	38°
43	Tmp	75	2.547	12:38:35		0	+1800	38°

PC	Tp	Trc	KmPC	Ideal	Passagem	Pen	Pontos	Col
63	Tmp	110	3.140	14:38:31		0	+1800	39°
64	Tmp	110	3.694	14:39:44		0	+1800	39°
65	Tmp	110	3.917	14:40:14		0	+1800	39°
66	Canc	113	4.695	--:--:--	--:--:--	0	+0	39°
67	Tmp	115	5.501	14:52:51		0	+1800	39°
68	Tmp	117	6.690	14:55:43		0	+1800	39°
69	Tmp	118	7.146	14:57:01		0	+1800	39°
70	Tmp	119	0.062	14:59:54		0	+1800	39°
71	Tmp	120	0.530	15:01:09		0	+1800	39°
72	Tmp	121	0.912	15:02:10		0	+1800	39°
73	Tmp	122	2.393	15:06:36		0	+1800	39°
74	Tmp	124	2.773	15:07:30		0	+1800	39°
75	Tmp	126	0.925	15:10:33		0	+1800	39°
76	Tmp	126	2.202	15:12:22		0	+1800	39°
77	Tmp	126	6.421	15:18:24		0	+1800	39°
78	Tmp	126	7.215	15:19:32		0	+1800	39°
79	Tmp	127	0.653	15:20:37		0	+1800	39°
80	Tmp	128	1.598	15:22:07		0	+1800	39°
81	Tmp	130	0.288	15:23:52		0	+1800	39°

Etapa B	Num	154	Pen	0	PCZ	0	Total PP	66600	PG	0
---------	-----	-----	-----	---	-----	---	----------	-------	----	---

Num	154	A	NC	PG	0	B	NC	PG	0	Tot PG	0	Col.	38°
-----	-----	---	----	----	---	---	----	----	---	--------	---	------	-----



Moto Clube - Sua concessionária autorizada Honda

Etapa A	Num	154	Pen	100	PCZ	0	Total PP	52002	PG	0
44	Tmp	78	1.684	13:16:12		0	+1800	39°		
45	Tmp	80	3.752	13:19:35		0	+1800	39°		
46	Tmp	81	5.030	13:22:08		0	+1800	39°		
47	Tmp	84	0.422	13:27:18		0	+1800	39°		
48	Tmp	86	3.597	13:32:45		0	+1800	39°		
49	Tmp	92	0.380	13:54:33		0	+1800	39°		
50	Tmp	93	3.227	13:58:47		0	+1800	39°		
51	Tmp	95	5.182	14:02:32		0	+1800	39°		
52	Tmp	96	6.247	14:04:45		0	+1800	39°		
53	Tmp	97	7.582	14:07:26		0	+1800	39°		
54	Tmp	98	8.107	14:08:56		0	+1800	39°		
55	Tmp	100	1.036	14:13:24		0	+1800	39°		
56	Tmp	102	2.347	14:17:13		0	+1800	39°		
57	Tmp	102	2.778	14:19:23		0	+1800	39°		
58	Tmp	104	4.142	14:22:51		0	+1800	39°		
59	Tmp	105	5.609	14:25:06		0	+1800	39°		
60	Tmp	107	0.272	14:31:26		0	+1800	39°		
61	Tmp	108	0.672	14:32:43		0	+1800	39°		
62	Tmp	110	1.916	14:35:47		0	+1800	39°		

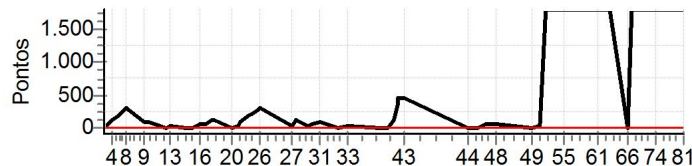
N u m	155	Equipe	155 / Jaime Dias Freire / Pai Jaime						
		Patrocinador	Auto Peças Freire, Ajustos Baterias						
		Cat / NL / Largada	NOVATOS / 80 / 09:29:00	Cidade	Jacobina	Crf 230			

PC	Tp	Trc	KmPC	Ideal	Passagem	Pen	Pontos	Col
1	Tmp	2	0.852	09:41:19	09:41:33	0	+11	15°
2	Tmp	3	1.595	09:43:17	09:44:30	0	+70	21°
3	Tmp	4	2.078	09:44:29	09:45:57	0	+85	20°
4	Tmp	5	3.139	09:46:30	09:48:36	0	+123	20°
5	Tmp	6	4.214	09:49:25	09:52:28	0	+180	12°
6	Tmp	7	4.742	09:50:41	09:54:27	0	+223	13°
7	Tmp	8	6.017	09:53:06	09:57:55	0	+286	12°
8	Tmp	8	6.461	09:54:05	09:59:22	0	+314	11°
9	Tmp	13	2.366	10:05:17	10:06:41	0	+81	12°
10	Tmp	14	2.722	10:05:50	10:07:12	0	+79	12°
11	Tmp	14	3.435	10:07:01	10:08:31	0	+87	12°
12	Tmp	18	3.568	10:18:04	10:18:06	0	+0	12°
13	Tmp	20	5.140	10:20:48	10:21:32	0	+41	12°
14	Tmp	22	6.874	10:29:49	10:30:04	0	+12	11°
15	Tmp	23	9.893	10:33:40	10:33:46	0	+3	11°
16	Tmp	26	1.372	10:38:20	10:39:39	0	+76	11°
17	Tmp	26	2.124	10:41:21	10:42:35	0	+71	11°
18	Tmp	29	3.840	10:44:55	10:46:45	0	+107	11°
19	Tmp	31	4.813	10:46:18	10:48:14	0	+113	11°
20	Tmp	35	1.023	10:56:56	10:57:10	0	+11	11°
21	Tmp	37	2.918	10:59:50	11:00:23	0	+30	11°
22	Tmp	38	3.558	11:01:07	11:02:36	0	+86	12°
23	Tmp	41	6.458	11:06:40	11:09:38	0	+175	13°
24	Tmp	43	7.518	11:09:03	11:12:45	0	+219	14°
25	Tmp	46	0.968	11:12:02	11:16:40	0	+275	14°
26	Tmp	47	1.346	11:13:09	11:18:14	0	+302	14°
27	Tmp	51	2.454	11:31:43	11:32:22	0	+36	14°
28	Tmp	53	3.537	11:34:25	11:36:18	0	+110	14°
29	Tmp	55	5.946	11:41:09	11:41:37	0	+25	14°
30	Tmp	55	7.736	11:44:30	11:45:28	0	+55	14°
31	Tmp	56	9.605	11:48:07	11:49:32	0	+82	14°
32	Tmp	60	2.008	11:59:35	11:59:52	0	+14	14°
33	Tmp	63	3.972	12:05:08	12:05:54	0	+43	14°
34	Tmp	66	4.412	12:24:10	12:24:08	0	-0	14°
35	Tmp	69	6.218	12:29:14	12:29:30	0	+13	14°
36	Tmp	71	7.230	12:32:06	12:34:19	0	+130	15°
37	Tmp	73	0.576	12:34:51	12:40:46	0	+352	16°
42	Tmp	74	0.629	12:34:58	12:42:50	0	+469	16°
43	Tmp	75	2.547	12:38:05	12:45:34	0	+446	17°

PC	Tp	Trc	KmPC	Ideal	Passagem	Pen	Pontos	Col
63	Tmp	110	3.140	14:38:01		0	+1800	32°
64	Tmp	110	3.694	14:39:14		0	+1800	32°
65	Tmp	110	3.917	14:39:44		0	+1800	32°
66	Canc	113	4.695	--:--:--	--:--:--	0	+0	32°
67	Tmp	115	5.501	14:52:21		0	+1800	32°
68	Tmp	117	6.690	14:55:13		0	+1800	32°
69	Tmp	118	7.146	14:56:31		0	+1800	32°
70	Tmp	119	0.062	14:59:24		0	+1800	32°
71	Tmp	120	0.530	15:00:39		0	+1800	32°
72	Tmp	121	0.912	15:01:40		0	+1800	32°
73	Tmp	122	2.393	15:06:06		0	+1800	32°
74	Tmp	124	2.773	15:07:00		0	+1800	32°
75	Tmp	126	0.925	15:10:03		0	+1800	32°
76	Tmp	126	2.202	15:11:52		0	+1800	32°
77	Tmp	126	6.421	15:17:54		0	+1800	32°
78	Tmp	126	7.215	15:19:02		0	+1800	32°
79	Tmp	127	0.653	15:20:07		0	+1800	32°
80	Tmp	128	1.598	15:21:37		0	+1800	32°
81	Tmp	130	0.288	15:23:22		0	+1800	32°

Etapa B	Num	155	Pen	0	PCZ	3	Total PP	54196	PG	0
---------	-----	-----	-----	---	-----	---	----------	-------	----	---

Num	155	A	17°	PG	4	B	NC	PG	0	Tot PG	4	Col.	22°
-----	-----	---	-----	----	---	---	----	----	---	--------	---	------	-----



Moto Clube - Sua concessionária autorizada Honda

Etapa A	Num	155	Pen	0	PCZ	2	Total PP	4835	PG	4
44	Tmp	78	1.684	13:15:42	13:15:43	0	+0	32°		
45	Tmp	80	3.752	13:19:05	13:19:08	0	+0	32°		
46	Tmp	81	5.030	13:21:38	13:21:52	0	+11	32°		
47	Tmp	84	0.422	13:26:48	13:27:57	0	+66	32°		
48	Tmp	86	3.597	13:32:15	13:33:32	0	+74	32°		
49	Tmp	92	0.380	13:54:03	13:54:06	0	+0	32°		
50	Tmp	93	3.227	13:58:17	13:59:05	0	+45	32°		
51	Tmp	95	5.182	14:02:02		0	+1800	32°		
52	Tmp	96	6.247	14:04:15		0	+1800	32°		
53	Tmp	97	7.582	14:06:56		0	+1800	32°		
54	Tmp	98	8.107	14:08:26		0	+1800	32°		
55	Tmp	100	1.036	14:12:54		0	+1800	32°		
56	Tmp	102	2.347	14:16:43		0	+1800	32°		
57	Tmp	102	2.778	14:18:53		0	+1800	32°		
58	Tmp	104	4.142	14:22:21		0	+1800	32°		
59	Tmp	105	5.609	14:24:36		0	+1800	32°		
60	Tmp	107	0.272	14:30:56		0	+1800	32°		
61	Tmp	108	0.672	14:32:13		0	+1800	32°		
62	Tmp	110	1.916	14:35:17		0	+1800	32°		

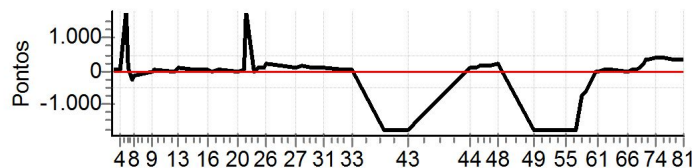
N u m	159	Equipe	159 / Edenilson Martin de Souza / Rambo III						
		Patrocinador	União dos Guardas Municipal						
		Cat / NL / Largada	NOVATOS / 92 / 09:35:00	Cidade	Jacobina	Nx 200			

PC	Tp	Trc	KmPC	Ideal	Passagem	Pen	Pontos	Col
1	Tmp	2	0.852	09:47:19	09:47:38	0	+16	17°
2	Tmp	3	1.595	09:49:17	09:49:40	0	+20	14°
3	Tmp	4	2.078	09:50:29	09:51:07	0	+35	13°
4	Tmp	5	3.139	09:52:30	09:53:01	0	+28	13°
5	Tmp	6	4.214	09:55:25		0	+1800	26°
6	Tmp	7	4.742	09:56:41	09:58:25	0	+101	23°
7	Tmp	8	6.017	09:59:06	09:57:40	0	-249	22°
8	Tmp	8	6.461	10:00:05	09:59:01	0	-183	23°
9	Tmp	13	2.366	10:11:17	10:11:18	0	+0	23°
10	Tmp	14	2.722	10:11:50	10:11:51	0	+0	23°
11	Tmp	14	3.435	10:13:01	10:13:34	0	+30	22°
12	Tmp	18	3.568	10:24:04	10:23:59	0	-6	21°
13	Tmp	20	5.140	10:26:48	10:28:09	0	+78	20°
14	Tmp	22	6.874	10:35:49	10:35:55	0	+3	20°
15	Tmp	23	9.893	10:39:40	10:39:47	0	+4	20°
16	Tmp	26	1.372	10:44:20	10:44:46	0	+23	19°
17	Tmp	26	2.124	10:47:21	10:47:15	0	-9	18°
18	Tmp	29	3.840	10:50:55	10:51:02	0	+4	18°
19	Tmp	31	4.813	10:52:18	10:52:48	0	+27	18°
20	Tmp	35	1.023	11:02:56	11:02:57	0	+0	18°
21	Tmp	37	2.918	11:05:50	11:06:14	0	+21	18°
22	Tmp	38	3.558	11:07:07		0	+1800	27°
23	Tmp	41	6.458	11:12:40	11:12:17	0	-60	26°
24	Tmp	43	7.518	11:15:03	11:17:02	0	+116	21°
25	Tmp	46	0.968	11:18:02	11:19:56	0	+111	20°
26	Tmp	47	1.346	11:19:09	11:22:51	0	+219	20°
27	Tmp	51	2.454	11:37:43	11:39:46	0	+120	20°
28	Tmp	53	3.537	11:40:25	11:43:25	0	+177	21°
29	Tmp	55	5.946	11:47:09	11:48:51	0	+99	21°
30	Tmp	55	7.736	11:50:30	11:52:24	0	+111	21°
31	Tmp	56	9.605	11:54:07	11:56:12	0	+122	22°
32	Tmp	60	2.008	12:05:35	12:05:44	0	+6	22°
33	Tmp	63	3.972	12:11:08	12:11:43	0	+32	22°
34	Tmp	66	4.412	12:30:10	12:19:21	0	-1800	24°
35	Tmp	69	6.218	12:35:14	12:24:55	0	-1800	24°
36	Tmp	71	7.230	12:38:06	12:28:44	0	-1800	24°
37	Tmp	73	0.576	12:40:51	12:31:54	0	-1800	25°
42	Tmp	74	0.629	12:40:58	12:34:56	0	-1800	26°
43	Tmp	75	2.547	12:44:05	12:37:54	0	-1800	27°

PC	Tp	Trc	KmPC	Ideal	Passagem	Pen	Pontos	Col
63	Tmp	110	3.140	14:44:01	14:44:36	0	+32	31°
64	Tmp	110	3.694	14:45:14	14:46:08	0	+51	31°
65	Tmp	110	3.917	14:45:44	14:46:40	0	+53	31°
66	Canc	113	4.695	--:--:--	--:--:--	0	+0	31°
67	Tmp	115	5.501	14:58:21	14:58:34	0	+10	31°
68	Tmp	117	6.690	15:01:13	15:02:14	0	+58	31°
69	Tmp	118	7.146	15:02:31	15:03:45	0	+71	31°
70	Tmp	119	0.062	15:05:24	15:09:17	0	+230	31°
71	Tmp	120	0.530	15:06:39	15:11:50	0	+308	31°
72	Tmp	121	0.912	15:07:40	15:13:01	0	+318	31°
73	Tmp	122	2.393	15:12:06	15:18:28	0	+379	29°
74	Tmp	124	2.773	15:13:00	15:19:38	0	+395	29°
75	Tmp	126	0.925	15:16:03	15:23:06	0	+420	29°
76	Tmp	126	2.202	15:17:52	15:24:49	0	+414	29°
77	Tmp	126	6.421	15:23:54	15:29:46	0	+349	29°
78	Tmp	126	7.215	15:25:02	15:30:46	0	+341	29°
79	Tmp	127	0.653	15:26:07	15:31:54	0	+344	29°
80	Tmp	128	1.598	15:27:37	15:33:00	0	+320	27°
81	Tmp	130	0.288	15:29:22	15:35:09	0	+344	26°

Etapa B	Num	159	Pen	0	PCZ	0	Total PP	22743	PG	0
---------	-----	-----	-----	---	-----	---	----------	-------	----	---

Num	159	A	27°	PG	0	B	26°	PG	0	Tot PG	0	Col.	28°
-----	-----	---	-----	----	---	---	-----	----	---	--------	---	------	-----



Moto Clube - Sua concessionária autorizada Honda

Etapa A	Num	159	Pen	0	PCZ	3	Total PP	16410	PG	0
44	Tmp	78	1.684	13:21:42	13:23:19	0	+94	28°		
45	Tmp	80	3.752	13:25:05	13:26:50	0	+102	28°		
46	Tmp	81	5.030	13:27:38	13:29:51	0	+130	28°		
47	Tmp	84	0.422	13:32:48	13:34:57	0	+126	28°		
48	Tmp	86	3.597	13:38:15	13:41:27	0	+189	28°		
49	Tmp	92	0.380	14:00:03	13:53:22	0	-1800	29°		
50	Tmp	93	3.227	14:04:17	13:56:58	0	-1800	31°		
51	Tmp	95	5.182	14:08:02	14:00:53	0	-1800	31°		
52	Tmp	96	6.247	14:10:15	14:03:42	0	-1800	31°		
53	Tmp	97	7.582	14:12:56	14:06:30	0	-1800	31°		
54	Tmp	98	8.107	14:14:26	14:09:18	0	-1800	31°		
55	Tmp	100	1.036	14:18:54	14:13:30	0	-1800	31°		
56	Tmp	102	2.347	14:22:43	14:17:16	0	-1800	31°		
57	Tmp	102	2.778	14:24:53	14:18:58	0	-1800	31°		
58	Tmp	104	4.142	14:28:21	14:24:12	0	-738	31°		
59	Tmp	105	5.609	14:30:36	14:26:58	0	-645	31°		
60	Tmp	107	0.272	14:36:56	14:36:40	0	-39	31°		
61	Tmp	108	0.672	14:38:13	14:38:00	0	-30	31°		
62	Tmp	110	1.916	14:41:17	14:41:33	0	+13	31°		

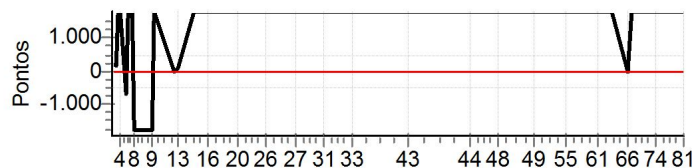
N u m	166	Equipe	166 / Marcus Vitor Sousa do Sol / Vitor					
		Patrocinador	Yamaha Gold					
		Cat / NL / Largada	NOVATOS / 98 / 09:38:00	Cidade	Jacobina	Stx		

PC	Tp	Trc	KmPC	Ideal	Passagem	Pen	Pontos	Col
1	Tmp	2	0.852	09:50:19	09:52:20	100	+218	38°
2	Tmp	3	1.595	09:52:17	09:55:00	0	+160	38°
3	Tmp	4	2.078	09:53:29		0	+1800	38°
4	Tmp	5	3.139	09:55:30		0	+1800	38°
5	Tmp	6	4.214	09:58:25	09:54:32	0	-690	36°
6	Tmp	7	4.742	09:59:41		0	+1800	36°
7	Tmp	8	6.017	10:02:06		0	+1800	37°
8	Tmp	8	6.461	10:03:05	09:56:33	0	-1800	37°
9	Tmp	13	2.366	10:14:17	10:01:59	0	-1800	37°
10	Tmp	14	2.722	10:14:50	10:02:34	0	-1800	37°
11	Tmp	14	3.435	10:16:01		0	+1800	37°
12	Tmp	18	3.568	10:27:04	10:27:06	0	+0	37°
13	Tmp	20	5.140	10:29:48	10:31:17	0	+86	37°
14	Tmp	22	6.874	10:38:49		0	+1800	37°
15	Tmp	23	9.893	10:42:40		0	+1800	37°
16	Tmp	26	1.372	10:47:20		0	+1800	37°
17	Tmp	26	2.124	10:50:21		0	+1800	37°
18	Tmp	29	3.840	10:53:55		0	+1800	37°
19	Tmp	31	4.813	10:55:18		0	+1800	37°
20	Tmp	35	1.023	11:05:56		0	+1800	37°
21	Tmp	37	2.918	11:08:50		0	+1800	37°
22	Tmp	38	3.558	11:10:07		0	+1800	37°
23	Tmp	41	6.458	11:15:40		0	+1800	37°
24	Tmp	43	7.518	11:18:03		0	+1800	37°
25	Tmp	46	0.968	11:21:02		0	+1800	37°
26	Tmp	47	1.346	11:22:09		0	+1800	37°
27	Tmp	51	2.454	11:40:43		0	+1800	38°
28	Tmp	53	3.537	11:43:25		0	+1800	40°
29	Tmp	55	5.946	11:50:09		0	+1800	40°
30	Tmp	55	7.736	11:53:30		0	+1800	40°
31	Tmp	56	9.605	11:57:07		0	+1800	40°
32	Tmp	60	2.008	12:08:35		0	+1800	40°
33	Tmp	63	3.972	12:14:08		0	+1800	40°
34	Tmp	66	4.412	12:33:10		0	+1800	40°
35	Tmp	69	6.218	12:38:14		0	+1800	40°
36	Tmp	71	7.230	12:41:06		0	+1800	40°
37	Tmp	73	0.576	12:43:51		0	+1800	40°
42	Tmp	74	0.629	12:43:58		0	+1800	40°
43	Tmp	75	2.547	12:47:05		0	+1800	40°

PC	Tp	Trc	KmPC	Ideal	Passagem	Pen	Pontos	Col
63	Tmp	110	3.140	14:47:01		0	+1800	37°
64	Tmp	110	3.694	14:48:14		0	+1800	37°
65	Tmp	110	3.917	14:48:44		0	+1800	37°
66	Canc	113	4.695	--:--:--	--:--:--	0	+0	37°
67	Tmp	115	5.501	15:01:21		0	+1800	37°
68	Tmp	117	6.690	15:04:13		0	+1800	37°
69	Tmp	118	7.146	15:05:31		0	+1800	37°
70	Tmp	119	0.062	15:08:24		0	+1800	37°
71	Tmp	120	0.530	15:09:39		0	+1800	37°
72	Tmp	121	0.912	15:10:40		0	+1800	37°
73	Tmp	122	2.393	15:15:06		0	+1800	37°
74	Tmp	124	2.773	15:16:00		0	+1800	37°
75	Tmp	126	0.925	15:19:03		0	+1800	37°
76	Tmp	126	2.202	15:20:52		0	+1800	37°
77	Tmp	126	6.421	15:26:54		0	+1800	37°
78	Tmp	126	7.215	15:28:02		0	+1800	37°
79	Tmp	127	0.653	15:29:07		0	+1800	37°
80	Tmp	128	1.598	15:30:37		0	+1800	37°
81	Tmp	130	0.288	15:32:22		0	+1800	37°

Etapa B	Num 166	Pen 0	PCZ 0	Total PP 66600	PG 0
----------------	----------------	--------------	--------------	-----------------------	-------------

Num 166	A NC PG 0	B NC PG 0	Tot PG 0	Col. 40°
----------------	------------------	------------------	-----------------	-----------------



Moto Clube - Sua concessionária autorizada Honda

Etapa A		Num 166	Pen 100	PCZ 1	Total PP 62354	PG 0	
44	Tmp	78	1.684	13:24:42	0	+1800	37°
45	Tmp	80	3.752	13:28:05	0	+1800	37°
46	Tmp	81	5.030	13:30:38	0	+1800	37°
47	Tmp	84	0.422	13:35:48	0	+1800	37°
48	Tmp	86	3.597	13:41:15	0	+1800	37°
49	Tmp	92	0.380	14:03:03	0	+1800	37°
50	Tmp	93	3.227	14:07:17	0	+1800	37°
51	Tmp	95	5.182	14:11:02	0	+1800	37°
52	Tmp	96	6.247	14:13:15	0	+1800	37°
53	Tmp	97	7.582	14:15:56	0	+1800	37°
54	Tmp	98	8.107	14:17:26	0	+1800	37°
55	Tmp	100	1.036	14:21:54	0	+1800	37°
56	Tmp	102	2.347	14:25:43	0	+1800	37°
57	Tmp	102	2.778	14:27:53	0	+1800	37°
58	Tmp	104	4.142	14:31:21	0	+1800	37°
59	Tmp	105	5.609	14:33:36	0	+1800	37°
60	Tmp	107	0.272	14:39:56	0	+1800	37°
61	Tmp	108	0.672	14:41:13	0	+1800	37°
62	Tmp	110	1.916	14:44:17	0	+1800	37°

N u m	171	Equipe	171 / José Marcos Alves Dias / Me Filma						
		Patrocinador	J.marcos Chaveiro, Banco Itaú, J Texeira						
		Cat / NL / Largada	NOVATOS / 104 / 09:41:00	Cidade	Jacobina	Rx Kasinski			

PC	Tp	Trc	KmPC	Ideal	Passagem	Pen	Pontos	Col	PC	Tp	Trc	KmPC	Ideal	Passagem	Pen	Pontos	Col
1	Tmp	2	0.852	09:53:19	09:53:24	0	+2	7°	63	Tmp	110	3.140	14:50:01		0	+1800	30°
2	Tmp	3	1.595	09:55:17	09:56:10	0	+50	15°	64	Tmp	110	3.694	14:51:14		0	+1800	30°
3	Tmp	4	2.078	09:56:29	10:01:45	0	+313	26°	65	Tmp	110	3.917	14:51:44		0	+1800	30°
4	Tmp	5	3.139	09:58:30	10:05:17	0	+404	28°	66	Canc	113	4.695	--:--:--	--:--:--	0	+0	30°
5	Tmp	6	4.214	10:01:25	10:08:48	0	+440	19°	67	Tmp	115	5.501	15:04:21	15:05:52	0	+88	30°
6	Tmp	7	4.742	10:02:41	10:11:34	0	+530	19°	68	Tmp	117	6.690	15:07:13	15:10:05	0	+169	30°
7	Tmp	8	6.017	10:05:06	10:14:21	0	+552	24°	69	Tmp	118	7.146	15:08:31	15:11:57	0	+203	30°
8	Tmp	8	6.461	10:06:05	09:57:53	0	-1800	31°	70	Tmp	119	0.062	15:11:24	15:16:48	0	+321	28°
9	Tmp	13	2.366	10:17:17	10:19:46	0	+146	31°	71	Tmp	120	0.530	15:12:39	15:19:08	0	+386	28°
10	Tmp	14	2.722	10:17:50	10:20:18	0	+145	31°	72	Tmp	121	0.912	15:13:40	15:20:54	0	+431	28°
11	Tmp	14	3.435	10:19:01	10:21:39	0	+155	30°	73	Tmp	122	2.393	15:18:06	15:29:54	0	+705	28°
12	Tmp	18	3.568	10:30:04	10:30:10	0	+3	30°	74	Tmp	124	2.773	15:19:00	15:31:08	0	+725	28°
13	Tmp	20	5.140	10:32:48	10:33:30	0	+39	30°	75	Tmp	126	0.925	15:22:03	15:35:08	0	+782	28°
14	Tmp	22	6.874	10:41:49	10:41:44	0	-6	30°	76	Tmp	126	2.202	15:23:52	15:36:50	0	+775	28°
15	Tmp	23	9.893	10:45:40	10:45:38	0	-0	30°	77	Tmp	126	6.421	15:29:54	15:42:00	0	+723	28°
16	Tmp	26	1.372	10:50:20	10:51:32	0	+69	30°	78	Tmp	126	7.215	15:31:02	15:42:59	0	+714	27°
17	Tmp	26	2.124	10:53:21	10:54:10	0	+46	30°	79	Tmp	127	0.653	15:32:07	15:43:54	0	+704	26°
18	Tmp	29	3.840	10:56:55	10:57:59	0	+61	30°	80	Tmp	128	1.598	15:33:37	15:44:55	0	+675	25°
19	Tmp	31	4.813	10:58:18	10:59:18	0	+57	29°	81	Tmp	130	0.288	15:35:22	15:46:17	0	+652	24°
20	Tmp	35	1.023	11:08:56	11:09:05	0	+6	29°	Etapa B Num 171 Pen 0 PCZ 2 Total PP 21741 PG 0								
21	Tmp	37	2.918	11:11:50	11:12:22	0	+29	28°	Num 171 A 31° PG 0 B 24° PG 0 Tot PG 0 Col. 30°								
22	Tmp	38	3.558	11:13:07	11:13:56	0	+46	28°									
23	Tmp	41	6.458	11:18:40	11:22:02	0	+199	29°	Moto Clube - Sua concessionária autorizada Honda								
24	Tmp	43	7.518	11:21:03	11:27:35	0	+389	27°									
25	Tmp	46	0.968	11:24:02	11:31:36	0	+451	25°									
26	Tmp	47	1.346	11:25:09	11:33:12	0	+480	25°									
27	Tmp	51	2.454	11:43:43		0	+1800	25°									
28	Tmp	53	3.537	11:46:25		0	+1800	28°									
29	Tmp	55	5.946	11:53:09		0	+1800	28°									
30	Tmp	55	7.736	11:56:30		0	+1800	29°									
31	Tmp	56	9.605	12:00:07		0	+1800	30°									
32	Tmp	60	2.008	12:11:35		0	+1800	30°									
33	Tmp	63	3.972	12:17:08		0	+1800	31°									
34	Tmp	66	4.412	12:36:10	14:47:47	0	+1800	31°									
35	Tmp	69	6.218	12:41:14		0	+1800	31°									
36	Tmp	71	7.230	12:44:06	15:03:06	0	+1800	31°									
37	Tmp	73	0.576	12:46:51		0	+1800	31°									
42	Tmp	74	0.629	12:46:58		0	+1800	31°									
43	Tmp	75	2.547	12:50:05		0	+1800	31°									
Etapa A Num 171 Pen 0 PCZ 1 Total PP 29818 PG 0																	
44	Tmp	78	1.684	13:27:42	13:27:38	0	-3	18°									
45	Tmp	80	3.752	13:31:05	13:31:01	0	-3	17°									
46	Tmp	81	5.030	13:33:38	13:33:43	0	+2	14°									
47	Tmp	84	0.422	13:38:48	13:39:58	0	+67	20°									
48	Tmp	86	3.597	13:44:15	13:45:00	0	+42	20°									
49	Tmp	92	0.380	14:06:03	14:06:02	0	-0	19°									
50	Tmp	93	3.227	14:10:17	14:10:13	0	-3	19°									
51	Tmp	95	5.182	14:14:02	14:15:18	0	+73	20°									
52	Tmp	96	6.247	14:16:15	14:19:31	0	+193	22°									
53	Tmp	97	7.582	14:18:56	14:22:23	0	+204	22°									
54	Tmp	98	8.107	14:20:26	14:24:06	0	+217	23°									
55	Tmp	100	1.036	14:24:54		0	+1800	28°									
56	Tmp	102	2.347	14:28:43	14:31:09	0	+143	28°									
57	Tmp	102	2.778	14:30:53	14:33:02	0	+126	28°									
58	Tmp	104	4.142	14:34:21		0	+1800	29°									
59	Tmp	105	5.609	14:36:36		0	+1800	29°									
60	Tmp	107	0.272	14:42:56	14:42:49	0	-12	29°									
61	Tmp	108	0.672	14:44:13	14:44:12	0	-0	28°									
62	Tmp	110	1.916	14:47:17		0	+1800	30°									

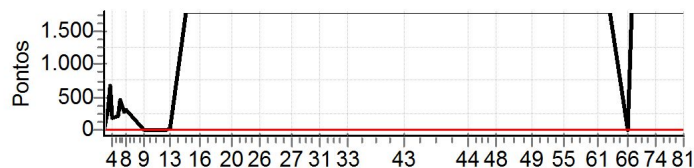
N u m	177	Equipe	177 / Antonio Roque Andrade Barreto / Rupiado						
		Patrocinador							
		Cat / NL / Largada	NOVATOS / 79 / 09:28:30	Cidade	Santo Antonio-BA	Crf	230		

PC	Tp	Trc	KmPC	Ideal	Passagem	Pen	Pontos	Col
1	Tmp	2	0.852	09:40:49	09:40:51	0	+0	35°
2	Tmp	3	1.595	09:42:47	09:48:27	0	+337	37°
3	Tmp	4	2.078	09:43:59	09:54:59	0	+657	35°
4	Tmp	5	3.139	09:46:00	09:48:51	0	+168	35°
5	Tmp	6	4.214	09:48:55	09:52:30	0	+212	35°
6	Tmp	7	4.742	09:50:11	09:58:04	0	+470	35°
7	Tmp	8	6.017	09:52:36	09:57:14	0	+275	35°
8	Tmp	8	6.461	09:53:35	09:58:40	0	+302	35°
9	Tmp	13	2.366	10:04:47	10:04:51	0	+1	35°
10	Tmp	14	2.722	10:05:20	10:05:22	0	+0	35°
11	Tmp	14	3.435	10:06:31	10:06:41	0	+7	35°
12	Tmp	18	3.568	10:17:34	10:17:47	0	+10	35°
13	Tmp	20	5.140	10:20:18	10:21:00	0	+39	35°
14	Tmp	22	6.874	10:29:19		0	+1800	35°
15	Tmp	23	9.893	10:33:10		0	+1800	35°
16	Tmp	26	1.372	10:37:50		0	+1800	35°
17	Tmp	26	2.124	10:40:51		0	+1800	35°
18	Tmp	29	3.840	10:44:25		0	+1800	35°
19	Tmp	31	4.813	10:45:48		0	+1800	35°
20	Tmp	35	1.023	10:56:26		0	+1800	35°
21	Tmp	37	2.918	10:59:20		0	+1800	35°
22	Tmp	38	3.558	11:00:37		0	+1800	35°
23	Tmp	41	6.458	11:06:10		0	+1800	35°
24	Tmp	43	7.518	11:08:33		0	+1800	35°
25	Tmp	46	0.968	11:11:32		0	+1800	35°
26	Tmp	47	1.346	11:12:39		0	+1800	35°
27	Tmp	51	2.454	11:31:13		0	+1800	35°
28	Tmp	53	3.537	11:33:55		0	+1800	35°
29	Tmp	55	5.946	11:40:39		0	+1800	35°
30	Tmp	55	7.736	11:44:00		0	+1800	35°
31	Tmp	56	9.605	11:47:37		0	+1800	35°
32	Tmp	60	2.008	11:59:05		0	+1800	35°
33	Tmp	63	3.972	12:04:38		0	+1800	35°
34	Tmp	66	4.412	12:23:40		0	+1800	35°
35	Tmp	69	6.218	12:28:44		0	+1800	35°
36	Tmp	71	7.230	12:31:36		0	+1800	35°
37	Tmp	73	0.576	12:34:21		0	+1800	35°
42	Tmp	74	0.629	12:34:28		0	+1800	35°
43	Tmp	75	2.547	12:37:35		0	+1800	35°

PC	Tp	Trc	KmPC	Ideal	Passagem	Pen	Pontos	Col
63	Tmp	110	3.140	14:37:31		0	+1800	40°
64	Tmp	110	3.694	14:38:44		0	+1800	40°
65	Tmp	110	3.917	14:39:14		0	+1800	40°
66	Canc	113	4.695	--:--:--	--:--:--	0	+0	40°
67	Tmp	115	5.501	14:51:51		0	+1800	40°
68	Tmp	117	6.690	14:54:43		0	+1800	40°
69	Tmp	118	7.146	14:56:01		0	+1800	40°
70	Tmp	119	0.062	14:58:54		0	+1800	40°
71	Tmp	120	0.530	15:00:09		0	+1800	40°
72	Tmp	121	0.912	15:01:10		0	+1800	40°
73	Tmp	122	2.393	15:05:36		0	+1800	40°
74	Tmp	124	2.773	15:06:30		0	+1800	40°
75	Tmp	126	0.925	15:09:33		0	+1800	40°
76	Tmp	126	2.202	15:11:22		0	+1800	40°
77	Tmp	126	6.421	15:17:24		0	+1800	40°
78	Tmp	126	7.215	15:18:32		0	+1800	40°
79	Tmp	127	0.653	15:19:37		0	+1800	40°
80	Tmp	128	1.598	15:21:07		0	+1800	40°
81	Tmp	130	0.288	15:22:52		0	+1800	40°

Etapa B	Num	177	Pen	0	PCZ	0	Total PP	66600	PG	0
---------	-----	-----	-----	---	-----	---	----------	-------	----	---

Num	177	A	NC	PG	0	B	NC	PG	0	Tot PG	0	Col.	35°
-----	-----	---	----	----	---	---	----	----	---	--------	---	------	-----



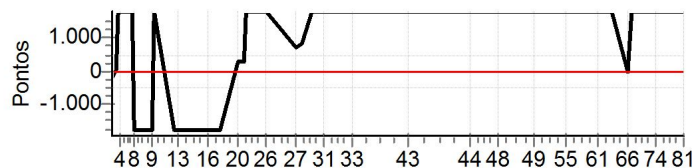
Moto Clube - Sua concessionária autorizada Honda

Etapa A	Num	177	Pen	0	PCZ	2	Total PP	49278	PG	0
44	Tmp	78	1.684	13:15:12		0	+1800	40°		
45	Tmp	80	3.752	13:18:35		0	+1800	40°		
46	Tmp	81	5.030	13:21:08		0	+1800	40°		
47	Tmp	84	0.422	13:26:18		0	+1800	40°		
48	Tmp	86	3.597	13:31:45		0	+1800	40°		
49	Tmp	92	0.380	13:53:33		0	+1800	40°		
50	Tmp	93	3.227	13:57:47		0	+1800	40°		
51	Tmp	95	5.182	14:01:32		0	+1800	40°		
52	Tmp	96	6.247	14:03:45		0	+1800	40°		
53	Tmp	97	7.582	14:06:26		0	+1800	40°		
54	Tmp	98	8.107	14:07:56		0	+1800	40°		
55	Tmp	100	1.036	14:12:24		0	+1800	40°		
56	Tmp	102	2.347	14:16:13		0	+1800	40°		
57	Tmp	102	2.778	14:18:23		0	+1800	40°		
58	Tmp	104	4.142	14:21:51		0	+1800	40°		
59	Tmp	105	5.609	14:24:06		0	+1800	40°		
60	Tmp	107	0.272	14:30:26		0	+1800	40°		
61	Tmp	108	0.672	14:31:43		0	+1800	40°		
62	Tmp	110	1.916	14:34:47		0	+1800	40°		

N u m	180	Equipe	180 / Leonardo Dias dos Santos / Leojack						
		Patrocinador							
		Cat / NL / Largada	NOVATOS / 105 / 09:41:30	Cidade	Jacobina	Xtz 150			

PC	Tp	Trc	KmPC	Ideal	Passagem	Pen	Pontos	Col	PC	Tp	Trc	KmPC	Ideal	Passagem	Pen	Pontos	Col
1	Tmp	2	0.852	09:53:49	09:53:14	100	-196	37°	63	Tmp	110	3.140	14:50:31		0	+1800	35°
2	Tmp	3	1.595	09:55:47	09:56:17	0	+27	35°	64	Tmp	110	3.694	14:51:44		0	+1800	35°
3	Tmp	4	2.078	09:56:59		0	+1800	36°	65	Tmp	110	3.917	14:52:14		0	+1800	35°
4	Tmp	5	3.139	09:59:00		0	+1800	36°	66	Canc	113	4.695	--:--:--	--:--:--	0	+0	35°
5	Tmp	6	4.214	10:01:55		0	+1800	39°	67	Tmp	115	5.501	15:04:51		0	+1800	35°
6	Tmp	7	4.742	10:03:11		0	+1800	39°	68	Tmp	117	6.690	15:07:43		0	+1800	35°
7	Tmp	8	6.017	10:05:36		0	+1800	39°	69	Tmp	118	7.146	15:09:01		0	+1800	35°
8	Tmp	8	6.461	10:06:35	09:57:56	0	-1800	39°	70	Tmp	119	0.062	15:11:54		0	+1800	35°
9	Tmp	13	2.366	10:17:47	10:01:23	0	-1800	39°	71	Tmp	120	0.530	15:13:09		0	+1800	35°
10	Tmp	14	2.722	10:18:20	10:02:00	0	-1800	39°	72	Tmp	121	0.912	15:14:10		0	+1800	35°
11	Tmp	14	3.435	10:19:31		0	+1800	39°	73	Tmp	122	2.393	15:18:36		0	+1800	35°
12	Tmp	18	3.568	10:30:34	10:10:31	0	-1800	39°	74	Tmp	124	2.773	15:19:30		0	+1800	35°
13	Tmp	20	5.140	10:33:18	10:16:36	0	-1800	39°	75	Tmp	126	0.925	15:22:33		0	+1800	35°
14	Tmp	22	6.874	10:42:19	10:25:00	0	-1800	39°	76	Tmp	126	2.202	15:24:22		0	+1800	35°
15	Tmp	23	9.893	10:46:10	10:30:02	0	-1800	39°	77	Tmp	126	6.421	15:30:24		0	+1800	35°
16	Tmp	26	1.372	10:50:50	10:36:26	0	-1800	39°	78	Tmp	126	7.215	15:31:32		0	+1800	35°
17	Tmp	26	2.124	10:53:51	10:42:11	0	-1800	39°	79	Tmp	127	0.653	15:32:37		0	+1800	35°
18	Tmp	29	3.840	10:57:25	10:46:48	0	-1800	39°	80	Tmp	128	1.598	15:34:07		0	+1800	35°
19	Tmp	31	4.813	10:58:48	10:48:21	0	-1800	39°	81	Tmp	130	0.288	15:35:52		0	+1800	35°
20	Tmp	35	1.023	11:09:26	11:13:56	0	+267	39°	Etapa B Num 180 Pen 0 PCZ 0 Total PP 66600 PG 0								
21	Tmp	37	2.918	11:12:20	11:17:16	0	+293	39°	Num 180 A NC PG 0 B NC PG 0 Tot PG 0 Col. 39°								
22	Tmp	38	3.558	11:13:37		0	+1800	39°									
23	Tmp	41	6.458	11:19:10		0	+1800	39°									
24	Tmp	43	7.518	11:21:33		0	+1800	39°									
25	Tmp	46	0.968	11:24:32		0	+1800	39°									
26	Tmp	47	1.346	11:25:39		0	+1800	39°									
27	Tmp	51	2.454	11:44:13	11:55:37	0	+681	39°									
28	Tmp	53	3.537	11:46:55	12:00:34	0	+816	38°									
29	Tmp	55	5.946	11:53:39	12:16:02	0	+1800	39°									
30	Tmp	55	7.736	11:57:00	12:20:00	0	+1800	39°									
31	Tmp	56	9.605	12:00:37	12:25:15	0	+1800	39°									
32	Tmp	60	2.008	12:12:05		0	+1800	39°									
33	Tmp	63	3.972	12:17:38		0	+1800	39°									
34	Tmp	66	4.412	12:36:40		0	+1800	39°									
35	Tmp	69	6.218	12:41:44		0	+1800	39°									
36	Tmp	71	7.230	12:44:36		0	+1800	39°									
37	Tmp	73	0.576	12:47:21		0	+1800	39°									
42	Tmp	74	0.629	12:47:28		0	+1800	39°									
43	Tmp	75	2.547	12:50:35		0	+1800	39°									

Etapa B	Num	180	Pen	0	PCZ	0	Total PP	66600	PG	0				
	Num	180	A	NC	PG	0	B	NC	PG	0	Tot PG	0	Col.	39°



**Moto Clube - Sua concessionária
autorizada Honda**

Etapa A		Num	180	Pen	100	PCZ	0	Total PP	61680	PG	0
44	Tmp	78	1.684	13:28:12			0	+1800	35°		
45	Tmp	80	3.752	13:31:35			0	+1800	35°		
46	Tmp	81	5.030	13:34:08			0	+1800	35°		
47	Tmp	84	0.422	13:39:18			0	+1800	35°		
48	Tmp	86	3.597	13:44:45			0	+1800	35°		
49	Tmp	92	0.380	14:06:33			0	+1800	35°		
50	Tmp	93	3.227	14:10:47			0	+1800	35°		
51	Tmp	95	5.182	14:14:32			0	+1800	35°		
52	Tmp	96	6.247	14:16:45			0	+1800	35°		
53	Tmp	97	7.582	14:19:26			0	+1800	35°		
54	Tmp	98	8.107	14:20:56			0	+1800	35°		
55	Tmp	100	1.036	14:25:24			0	+1800	35°		
56	Tmp	102	2.347	14:29:13			0	+1800	35°		
57	Tmp	102	2.778	14:31:23			0	+1800	35°		
58	Tmp	104	4.142	14:34:51			0	+1800	35°		
59	Tmp	105	5.609	14:37:06			0	+1800	35°		
60	Tmp	107	0.272	14:43:26			0	+1800	35°		
61	Tmp	108	0.672	14:44:43			0	+1800	35°		
62	Tmp	110	1.916	14:47:47			0	+1800	35°		

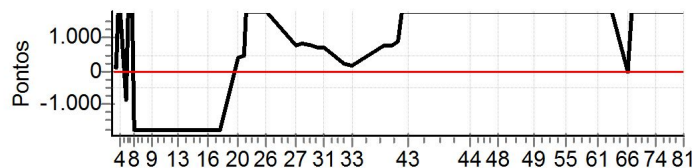
N u m	181	Equipe	181 / Valério Soares de Brito / Valerinho						
		Patrocinador	Império Parafusos, Lapremol Metais						
		Cat / NL / Largada	NOVATOS / 100 / 09:39:00	Cidade	Jacobina	Xr 250			

PC	Tp	Trc	KmPC	Ideal	Passagem	Pen	Pontos	Col
1	Tmp	2	0.852	09:51:19	09:52:26	100	+164	36°
2	Tmp	3	1.595	09:53:17	09:55:06	0	+106	36°
3	Tmp	4	2.078	09:54:29		0	+1800	37°
4	Tmp	5	3.139	09:56:30		0	+1800	37°
5	Tmp	6	4.214	09:59:25	09:54:35	0	-861	37°
6	Tmp	7	4.742	10:00:41		0	+1800	37°
7	Tmp	8	6.017	10:03:06		0	+1800	38°
8	Tmp	8	6.461	10:04:05	09:56:35	0	-1800	38°
9	Tmp	13	2.366	10:15:17	09:59:23	0	-1800	38°
10	Tmp	14	2.722	10:15:50	09:59:52	0	-1800	38°
11	Tmp	14	3.435	10:17:01	10:01:04	0	-1800	38°
12	Tmp	18	3.568	10:28:04	10:10:21	0	-1800	38°
13	Tmp	20	5.140	10:30:48	10:16:31	0	-1800	38°
14	Tmp	22	6.874	10:39:49	10:24:52	0	-1800	38°
15	Tmp	23	9.893	10:43:40	10:29:57	0	-1800	38°
16	Tmp	26	1.372	10:48:20	10:35:34	0	-1800	38°
17	Tmp	26	2.124	10:51:21	10:41:49	0	-1800	38°
18	Tmp	29	3.840	10:54:55	10:46:45	0	-1800	38°
19	Tmp	31	4.813	10:56:18	10:48:10	0	-1800	38°
20	Tmp	35	1.023	11:06:56	11:13:52	0	+413	38°
21	Tmp	37	2.918	11:09:50	11:17:11	0	+438	38°
22	Tmp	38	3.558	11:11:07		0	+1800	38°
23	Tmp	41	6.458	11:16:40		0	+1800	38°
24	Tmp	43	7.518	11:19:03		0	+1800	38°
25	Tmp	46	0.968	11:22:02		0	+1800	38°
26	Tmp	47	1.346	11:23:09		0	+1800	38°
27	Tmp	51	2.454	11:41:43	11:54:52	0	+786	37°
28	Tmp	53	3.537	11:44:25	11:58:14	0	+826	37°
29	Tmp	55	5.946	11:51:09	12:03:50	0	+758	37°
30	Tmp	55	7.736	11:54:30	12:06:34	0	+721	37°
31	Tmp	56	9.605	11:58:07	12:10:05	0	+715	37°
32	Tmp	60	2.008	12:09:35	12:13:30	0	+232	37°
33	Tmp	63	3.972	12:15:08	12:18:10	0	+179	37°
34	Tmp	66	4.412	12:34:10	12:46:48	0	+755	38°
35	Tmp	69	6.218	12:39:14	12:51:53	0	+756	38°
36	Tmp	71	7.230	12:42:06	12:58:53	0	+900	37°
37	Tmp	73	0.576	12:44:51	13:14:46	0	+1800	37°
42	Tmp	74	0.629	12:44:58	13:14:54	0	+1800	37°
43	Tmp	75	2.547	12:48:05	13:18:11	0	+1800	37°

PC	Tp	Trc	KmPC	Ideal	Passagem	Pen	Pontos	Col
63	Tmp	110	3.140	14:48:01		0	+1800	36°
64	Tmp	110	3.694	14:49:14		0	+1800	36°
65	Tmp	110	3.917	14:49:44		0	+1800	36°
66	Canc	113	4.695	--:--:--	--:--:--	0	+0	36°
67	Tmp	115	5.501	15:02:21		0	+1800	36°
68	Tmp	117	6.690	15:05:13		0	+1800	36°
69	Tmp	118	7.146	15:06:31		0	+1800	36°
70	Tmp	119	0.062	15:09:24		0	+1800	36°
71	Tmp	120	0.530	15:10:39		0	+1800	36°
72	Tmp	121	0.912	15:11:40		0	+1800	36°
73	Tmp	122	2.393	15:16:06		0	+1800	36°
74	Tmp	124	2.773	15:17:00		0	+1800	36°
75	Tmp	126	0.925	15:20:03		0	+1800	36°
76	Tmp	126	2.202	15:21:52		0	+1800	36°
77	Tmp	126	6.421	15:27:54		0	+1800	36°
78	Tmp	126	7.215	15:29:02		0	+1800	36°
79	Tmp	127	0.653	15:30:07		0	+1800	36°
80	Tmp	128	1.598	15:31:37		0	+1800	36°
81	Tmp	130	0.288	15:33:22		0	+1800	36°

Etapa B	Num	181	Pen	0	PCZ	0	Total PP	66600	PG	0
---------	-----	-----	-----	---	-----	---	----------	-------	----	---

Num	181	A	NC	PG	0	B	NC	PG	0	Tot PG	0	Col.	37°
-----	-----	---	----	----	---	---	----	----	---	--------	---	------	-----



Moto Clube - Sua concessionária autorizada Honda

Etapa A	Num	181	Pen	100	PCZ	0	Total PP	51810	PG	0
44	Tmp	78	1.684	13:25:42		0	+1800	36°		
45	Tmp	80	3.752	13:29:05		0	+1800	36°		
46	Tmp	81	5.030	13:31:38		0	+1800	36°		
47	Tmp	84	0.422	13:36:48		0	+1800	36°		
48	Tmp	86	3.597	13:42:15		0	+1800	36°		
49	Tmp	92	0.380	14:04:03		0	+1800	36°		
50	Tmp	93	3.227	14:08:17		0	+1800	36°		
51	Tmp	95	5.182	14:12:02		0	+1800	36°		
52	Tmp	96	6.247	14:14:15		0	+1800	36°		
53	Tmp	97	7.582	14:16:56		0	+1800	36°		
54	Tmp	98	8.107	14:18:26		0	+1800	36°		
55	Tmp	100	1.036	14:22:54		0	+1800	36°		
56	Tmp	102	2.347	14:26:43		0	+1800	36°		
57	Tmp	102	2.778	14:28:53		0	+1800	36°		
58	Tmp	104	4.142	14:32:21		0	+1800	36°		
59	Tmp	105	5.609	14:34:36		0	+1800	36°		
60	Tmp	107	0.272	14:40:56		0	+1800	36°		
61	Tmp	108	0.672	14:42:13		0	+1800	36°		
62	Tmp	110	1.916	14:45:17		0	+1800	36°		

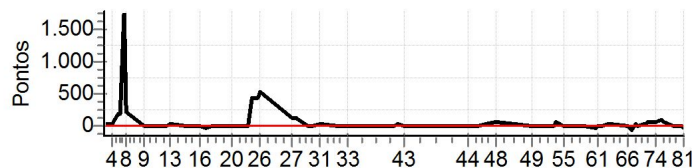
N u m	185	Equipe	185 / Leonardo Muritiba Araújo / Leo Vara						
		Patrocinador							
		Cat / NL / Largada	NOVATOS / 72 / 09:25:00	Cidade	Jacobina	Xr 200			

PC	Tp	Trc	KmPC	Ideal	Passagem	Pen	Pontos	Col
1	Tmp	2	0.852	09:37:19	09:37:38	0	+16	18°
2	Tmp	3	1.595	09:39:17	09:39:28	0	+8	12°
3	Tmp	4	2.078	09:40:29	09:40:45	0	+13	9°
4	Tmp	5	3.139	09:42:30	09:42:40	0	+7	8°
5	Tmp	6	4.214	09:45:25	09:48:16	0	+168	9°
6	Tmp	7	4.742	09:46:41	09:49:38	0	+174	11°
7	Tmp	8	6.017	09:49:06		0	+1800	20°
8	Tmp	8	6.461	09:50:05	09:53:41	0	+213	21°
9	Tmp	13	2.366	10:01:17	10:01:12	0	-6	21°
10	Tmp	14	2.722	10:01:50	10:01:43	0	-12	21°
11	Tmp	14	3.435	10:03:01	10:02:58	0	-0	17°
12	Tmp	18	3.568	10:14:04	10:14:05	0	+0	17°
13	Tmp	20	5.140	10:16:48	10:17:14	0	+23	18°
14	Tmp	22	6.874	10:25:49	10:25:43	0	-9	18°
15	Tmp	23	9.893	10:29:40	10:29:35	0	-6	18°
16	Tmp	26	1.372	10:34:20	10:34:09	0	-24	17°
17	Tmp	26	2.124	10:37:21	10:37:08	0	-30	17°
18	Tmp	29	3.840	10:40:55	10:41:02	0	+4	16°
19	Tmp	31	4.813	10:42:18	10:42:17	0	-0	16°
20	Tmp	35	1.023	10:52:56	10:52:53	0	-0	16°
21	Tmp	37	2.918	10:55:50	10:55:52	0	+0	16°
22	Tmp	38	3.558	10:57:07	10:57:04	0	-0	16°
23	Tmp	41	6.458	11:02:40	11:02:39	0	-0	15°
24	Tmp	43	7.518	11:05:03	11:12:19	0	+433	15°
25	Tmp	46	0.968	11:08:02	11:15:07	0	+422	17°
26	Tmp	47	1.346	11:09:09	11:18:14	0	+542	17°
27	Tmp	51	2.454	11:27:43	11:29:26	0	+100	17°
28	Tmp	53	3.537	11:30:25	11:32:32	0	+124	17°
29	Tmp	55	5.946	11:37:09	11:37:05	0	-3	17°
30	Tmp	55	7.736	11:40:30	11:40:28	0	-0	17°
31	Tmp	56	9.605	11:44:07	11:44:22	0	+12	17°
32	Tmp	60	2.008	11:55:35	11:55:32	0	-0	17°
33	Tmp	63	3.972	12:01:08	12:01:01	0	-12	17°
34	Tmp	66	4.412	12:20:10	12:20:01	0	-18	18°
35	Tmp	69	6.218	12:25:14	12:25:08	0	-9	17°
36	Tmp	71	7.230	12:28:06	12:28:00	0	-9	17°
37	Tmp	73	0.576	12:30:51	12:31:21	0	+27	17°
42	Tmp	74	0.629	12:30:58	12:31:26	0	+25	15°
43	Tmp	75	2.547	12:34:05	12:33:58	0	-12	15°

PC	Tp	Trc	KmPC	Ideal	Passagem	Pen	Pontos	Col
63	Tmp	110	3.140	14:34:01	14:34:11	0	+7	11°
64	Tmp	110	3.694	14:35:14	14:35:25	0	+8	11°
65	Tmp	110	3.917	14:35:44	14:36:00	0	+13	11°
66	Canc	113	4.695	--:--:--	--:--:--	0	+0	11°
67	Tmp	115	5.501	14:48:21	14:47:53	0	-75	11°
68	Tmp	117	6.690	14:51:13	14:51:24	0	+8	11°
69	Tmp	118	7.146	14:52:31	14:52:33	0	+0	10°
70	Tmp	119	0.062	14:55:24	14:55:53	0	+26	9°
71	Tmp	120	0.530	14:56:39	14:57:13	0	+31	8°
72	Tmp	121	0.912	14:57:40	14:58:27	0	+44	8°
73	Tmp	122	2.393	15:02:06	15:03:15	0	+66	7°
74	Tmp	124	2.773	15:03:00	15:04:06	0	+63	7°
75	Tmp	126	0.925	15:06:03	15:07:25	0	+79	7°
76	Tmp	126	2.202	15:07:52	15:08:58	0	+63	7°
77	Tmp	126	6.421	15:13:54	15:13:51	0	-0	7°
78	Tmp	126	7.215	15:15:02	15:14:52	0	-21	7°
79	Tmp	127	0.653	15:16:07	15:16:00	0	-12	7°
80	Tmp	128	1.598	15:17:37	15:17:28	0	-18	7°
81	Tmp	130	0.288	15:19:22	15:19:07	0	-36	7°

Etapa B	Num	185	Pen	0	PCZ	8	Total PP	787	PG	14
---------	-----	-----	-----	---	-----	---	----------	-----	----	----

Num	185	A	15°	PG	6	B	7°	PG	14	Tot PG	20	Col.	11°
-----	-----	---	-----	----	---	---	----	----	----	--------	----	------	-----



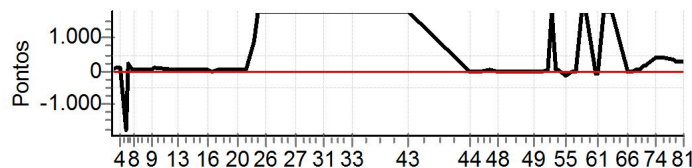
Moto Clube - Sua concessionária autorizada Honda

Etapa A	Num	185	Pen	0	PCZ	9	Total PP	4261	PG	6
44	Tmp	78	1.684	13:11:42	13:11:38	0	-3	20°		
45	Tmp	80	3.752	13:15:05	13:14:56	0	-18	22°		
46	Tmp	81	5.030	13:17:38	13:17:32	0	-9	18°		
47	Tmp	84	0.422	13:22:48	13:23:00	0	+9	17°		
48	Tmp	86	3.597	13:28:15	13:28:56	0	+38	18°		
49	Tmp	92	0.380	13:50:03	13:50:01	0	-0	17°		
50	Tmp	93	3.227	13:54:17	13:54:11	0	-9	16°		
51	Tmp	95	5.182	13:58:02	13:58:06	0	+1	15°		
52	Tmp	96	6.247	14:00:15	14:00:20	0	+2	14°		
53	Tmp	97	7.582	14:02:56	14:02:55	0	-0	14°		
54	Tmp	98	8.107	14:04:26	14:05:31	0	+62	13°		
55	Tmp	100	1.036	14:08:54	14:08:50	0	-3	13°		
56	Tmp	102	2.347	14:12:43	14:12:37	0	-9	13°		
57	Tmp	102	2.778	14:14:53	14:14:52	0	-0	12°		
58	Tmp	104	4.142	14:18:21	14:18:18	0	-0	12°		
59	Tmp	105	5.609	14:20:36	14:20:38	0	+0	12°		
60	Tmp	107	0.272	14:26:56	14:26:38	0	-45	13°		
61	Tmp	108	0.672	14:28:13	14:28:07	0	-9	13°		
62	Tmp	110	1.916	14:31:17	14:31:17	0	+0	11°		

N u m	187	Equipe	187 / Vandson Rodrigues da Silva / Xuxa						
		Patrocinador							
		Cat / NL / Largada	NOVATOS / 102 / 09:40:00	Cidade	Jacobina	Xtz 150			

PC	Tp	Trc	KmPC	Ideal	Passagem	Pen	Pontos	Col	PC	Tp	Trc	KmPC	Ideal	Passagem	Pen	Pontos	Col
1	Tmp	2	0.852	09:52:19	09:52:25	0	+3	8°	63	Tmp	110	3.140	14:49:01		0	+1800	29°
2	Tmp	3	1.595	09:54:17	09:55:29	0	+69	19°	64	Tmp	110	3.694	14:50:14		0	+1800	29°
3	Tmp	4	2.078	09:55:29	09:56:50	0	+78	19°	65	Tmp	110	3.917	14:50:44		0	+1800	29°
4	Tmp	5	3.139	09:57:30	09:58:57	0	+84	18°	66	Canc	113	4.695	--:--:--	--:--:--	0	+0	29°
5	Tmp	6	4.214	10:00:25	09:54:49	0	-1800	28°	67	Tmp	115	5.501	15:03:21	15:03:18	0	-0	29°
6	Tmp	7	4.742	10:01:41	10:05:15	0	+211	28°	68	Tmp	117	6.690	15:06:13	15:06:42	0	+26	29°
7	Tmp	8	6.017	10:04:06	10:04:36	0	+27	23°	69	Tmp	118	7.146	15:07:31	15:08:34	0	+60	29°
8	Tmp	8	6.461	10:05:05	10:05:58	0	+50	19°	70	Tmp	119	0.062	15:10:24	15:13:20	0	+173	27°
9	Tmp	13	2.366	10:16:17	10:16:48	0	+28	19°	71	Tmp	120	0.530	15:11:39	15:14:29	0	+167	27°
10	Tmp	14	2.722	10:16:50	10:17:26	0	+33	19°	72	Tmp	121	0.912	15:12:40	15:16:00	0	+197	27°
11	Tmp	14	3.435	10:18:01	10:19:09	0	+65	21°	73	Tmp	122	2.393	15:17:06	15:23:31	0	+382	27°
12	Tmp	18	3.568	10:29:04	10:29:14	0	+7	20°	74	Tmp	124	2.773	15:18:00	15:24:35	0	+392	27°
13	Tmp	20	5.140	10:31:48	10:32:34	0	+43	19°	75	Tmp	126	0.925	15:21:03	15:27:56	0	+410	26°
14	Tmp	22	6.874	10:40:49	10:41:11	0	+19	19°	76	Tmp	126	2.202	15:22:52	15:29:24	0	+389	24°
15	Tmp	23	9.893	10:44:40	10:44:55	0	+12	19°	77	Tmp	126	6.421	15:28:54	15:34:07	0	+310	23°
16	Tmp	26	1.372	10:49:20	10:49:40	0	+17	18°	78	Tmp	126	7.215	15:30:02	15:35:07	0	+302	22°
17	Tmp	26	2.124	10:52:21	10:52:05	0	-39	19°	79	Tmp	127	0.653	15:31:07	15:36:07	0	+297	22°
18	Tmp	29	3.840	10:55:55	10:56:51	0	+53	19°	80	Tmp	128	1.598	15:32:37	15:37:01	0	+261	22°
19	Tmp	31	4.813	10:57:18	10:58:19	0	+58	19°	81	Tmp	130	0.288	15:34:22	15:38:45	0	+260	22°
20	Tmp	35	1.023	11:07:56	11:08:20	0	+21	20°	Etapa B Num 187 Pen 0 PCZ 2 Total PP 16862 PG 0								
21	Tmp	37	2.918	11:10:50	11:11:37	0	+44	20°	Num 187 A 33° PG 0 B 22° PG 0 Tot PG 0 Col. 29°								
22	Tmp	38	3.558	11:12:07	11:13:07	0	+57	19°									
23	Tmp	41	6.458	11:17:40	11:34:33	0	+900	21°									
24	Tmp	43	7.518	11:20:03		0	+1800	28°									
25	Tmp	46	0.968	11:23:02		0	+1800	28°									
26	Tmp	47	1.346	11:24:09		0	+1800	28°									
27	Tmp	51	2.454	11:42:43		0	+1800	31°									
28	Tmp	53	3.537	11:45:25		0	+1800	31°									
29	Tmp	55	5.946	11:52:09		0	+1800	32°									
30	Tmp	55	7.736	11:55:30		0	+1800	33°									
31	Tmp	56	9.605	11:59:07		0	+1800	33°									
32	Tmp	60	2.008	12:10:35		0	+1800	33°									
33	Tmp	63	3.972	12:16:08		0	+1800	33°									
34	Tmp	66	4.412	12:35:10	14:46:36	0	+1800	33°									
35	Tmp	69	6.218	12:40:14	14:51:08	0	+1800	33°									
36	Tmp	71	7.230	12:43:06	15:01:15	0	+1800	33°									
37	Tmp	73	0.576	12:45:51		0	+1800	33°									
42	Tmp	74	0.629	12:45:58		0	+1800	33°									
43	Tmp	75	2.547	12:49:05		0	+1800	33°									
Etapa A Num 187 Pen 0 PCZ 0 Total PP 32518 PG 0																	
44	Tmp	78	1.684	13:26:42	13:26:28	0	-33	26°									
45	Tmp	80	3.752	13:30:05	13:29:49	0	-39	27°									
46	Tmp	81	5.030	13:32:38	13:32:29	0	-18	25°									
47	Tmp	84	0.422	13:37:48	13:38:02	0	+11	23°									
48	Tmp	86	3.597	13:43:15	13:42:57	0	-45	22°									
49	Tmp	92	0.380	14:05:03	14:05:02	0	-0	21°									
50	Tmp	93	3.227	14:09:17	14:09:05	0	-27	22°									
51	Tmp	95	5.182	14:13:02	14:13:43	0	+38	21°									
52	Tmp	96	6.247	14:15:15		0	+1800	28°									
53	Tmp	97	7.582	14:17:56	14:18:20	0	+21	28°									
54	Tmp	98	8.107	14:19:26	14:19:43	0	+14	28°									
55	Tmp	100	1.036	14:23:54	14:22:59	0	-156	27°									
56	Tmp	102	2.347	14:27:43	14:27:24	0	-48	27°									
57	Tmp	102	2.778	14:29:53	14:29:39	0	-33	26°									
58	Tmp	104	4.142	14:33:21		0	+1800	28°									
59	Tmp	105	5.609	14:35:36		0	+1800	28°									
60	Tmp	107	0.272	14:41:56	14:41:30	0	-69	27°									
61	Tmp	108	0.672	14:43:13	14:42:42	0	-84	27°									
62	Tmp	110	1.916	14:46:17		0	+1800	27°									

Etapa B	Num 187	Pen 0	PCZ 2	Total PP 16862	PG 0	
Num 187	A 33°	PG 0	B 22°	PG 0	Tot PG 0	Col. 29°



Moto Clube - Sua concessionária autorizada Honda

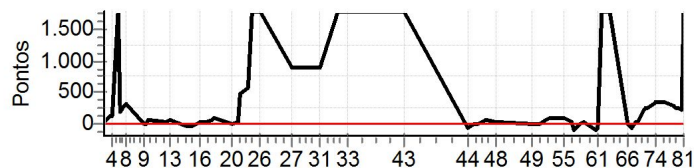
N u m	188	Equipe	188 / Vitor Barbosa Santos / Tiazinha						
		Patrocinador	Fmotos Suzuki, Otica Realce, Leo Modas						
		Cat / NL / Largada	NOVATOS / 89 / 09:33:30	Cidade	Jacobina	Xr 200			

PC	Tp	Trc	KmPC	Ideal	Passagem	Pen	Pontos	Col
1	Tmp	2	0.852	09:45:49	09:46:21	0	+29	23°
2	Tmp	3	1.595	09:47:47	09:49:34	0	+104	24°
3	Tmp	4	2.078	09:48:59	09:50:59	0	+117	23°
4	Tmp	5	3.139	09:51:00	09:53:00	0	+117	22°
5	Tmp	6	4.214	09:53:55		0	+1800	30°
6	Tmp	7	4.742	09:55:11	09:58:23	0	+189	29°
7	Tmp	8	6.017	09:57:36	10:02:21	0	+282	28°
8	Tmp	8	6.461	09:58:35	10:03:49	0	+311	25°
9	Tmp	13	2.366	10:09:47	10:09:51	0	+1	25°
10	Tmp	14	2.722	10:10:20	10:10:21	0	+0	25°
11	Tmp	14	3.435	10:11:31	10:12:36	0	+62	25°
12	Tmp	18	3.568	10:22:34	10:22:54	0	+17	25°
13	Tmp	20	5.140	10:25:18	10:26:20	0	+59	25°
14	Tmp	22	6.874	10:34:19	10:34:05	0	-33	25°
15	Tmp	23	9.893	10:38:10	10:37:56	0	-33	25°
16	Tmp	26	1.372	10:42:50	10:43:37	0	+44	25°
17	Tmp	26	2.124	10:45:51	10:46:27	0	+33	24°
18	Tmp	29	3.840	10:49:25	10:50:19	0	+51	22°
19	Tmp	31	4.813	10:50:48	10:52:18	0	+87	22°
20	Tmp	35	1.023	11:01:26	11:01:31	0	+2	22°
21	Tmp	37	2.918	11:04:20	11:04:46	0	+23	22°
22	Tmp	38	3.558	11:05:37	11:13:52	0	+492	23°
23	Tmp	41	6.458	11:11:10	11:21:00	0	+587	25°
24	Tmp	43	7.518	11:13:33		0	+1800	29°
25	Tmp	46	0.968	11:16:32		0	+1800	29°
26	Tmp	47	1.346	11:17:39		0	+1800	31°
27	Tmp	51	2.454	11:36:13	11:55:33	0	+900	30°
28	Tmp	53	3.537	11:38:55	11:58:35	0	+900	29°
29	Tmp	55	5.946	11:45:39	12:03:42	0	+900	29°
30	Tmp	55	7.736	11:49:00	12:06:44	0	+900	28°
31	Tmp	56	9.605	11:52:37	12:10:23	0	+900	29°
32	Tmp	60	2.008	12:04:05		0	+1800	29°
33	Tmp	63	3.972	12:09:38		0	+1800	29°
34	Tmp	66	4.412	12:28:40	14:40:18	0	+1800	30°
35	Tmp	69	6.218	12:33:44	14:45:21	0	+1800	30°
36	Tmp	71	7.230	12:36:36	14:52:12	0	+1800	30°
37	Tmp	73	0.576	12:39:21		0	+1800	30°
42	Tmp	74	0.629	12:39:28		0	+1800	30°
43	Tmp	75	2.547	12:42:35		0	+1800	30°

PC	Tp	Trc	KmPC	Ideal	Passagem	Pen	Pontos	Col
63	Tmp	110	3.140	14:42:31		0	+1800	24°
64	Tmp	110	3.694	14:43:44		0	+1800	24°
65	Tmp	110	3.917	14:44:14		0	+1800	24°
66	Canc	113	4.695	--:--:--	--:--:--	0	+0	24°
67	Tmp	115	5.501	14:56:51	14:56:32	0	-48	24°
68	Tmp	117	6.690	14:59:43	15:00:26	0	+40	24°
69	Tmp	118	7.146	15:01:01	15:01:49	0	+45	24°
70	Tmp	119	0.062	15:03:54	15:07:29	0	+212	24°
71	Tmp	120	0.530	15:05:09	15:09:14	0	+242	24°
72	Tmp	121	0.912	15:06:10	15:10:40	0	+267	23°
73	Tmp	122	2.393	15:10:36	15:16:10	0	+331	22°
74	Tmp	124	2.773	15:11:30	15:17:14	0	+341	20°
75	Tmp	126	0.925	15:14:33	15:20:42	0	+366	20°
76	Tmp	126	2.202	15:16:22	15:22:08	0	+343	20°
77	Tmp	126	6.421	15:22:24	15:27:02	0	+275	20°
78	Tmp	126	7.215	15:23:32	15:28:07	0	+272	20°
79	Tmp	127	0.653	15:24:37	15:29:04	0	+264	20°
80	Tmp	128	1.598	15:26:07	15:29:59	0	+229	19°
81	Tmp	130	0.288	15:27:52		0	+1800	20°

Etapa B	Num	188	Pen	0	PCZ	3	Total PP	13126	PG	1
---------	-----	-----	-----	---	-----	---	----------	-------	----	---

Num	188	A	30°	PG	0	B	20°	PG	1	Tot PG	1	Col.	24°
-----	-----	---	-----	----	---	---	-----	----	---	--------	---	------	-----



Moto Clube - Sua concessionária autorizada Honda

Etapa A	Num	188	Pen	0	PCZ	1	Total PP	28773	PG	0
44	Tmp	78	1.684	13:20:12	13:19:53	0	-48	27°		
45	Tmp	80	3.752	13:23:35	13:23:40	0	+2	24°		
46	Tmp	81	5.030	13:26:08	13:26:21	0	+10	23°		
47	Tmp	84	0.422	13:31:18	13:32:26	0	+65	24°		
48	Tmp	86	3.597	13:36:45	13:37:23	0	+35	23°		
49	Tmp	92	0.380	13:58:33	13:58:30	0	-0	22°		
50	Tmp	93	3.227	14:02:47	14:02:50	0	+0	21°		
51	Tmp	95	5.182	14:06:32	14:07:37	0	+62	22°		
52	Tmp	96	6.247	14:08:45	14:10:11	0	+83	20°		
53	Tmp	97	7.582	14:11:26	14:12:52	0	+83	21°		
54	Tmp	98	8.107	14:12:56	14:14:22	0	+83	19°		
55	Tmp	100	1.036	14:17:24	14:18:48	0	+81	17°		
56	Tmp	102	2.347	14:21:13	14:21:39	0	+23	17°		
57	Tmp	102	2.778	14:23:23	14:22:51	0	-87	17°		
58	Tmp	104	4.142	14:26:51	14:26:53	0	+0	16°		
59	Tmp	105	5.609	14:29:06	14:29:33	0	+24	16°		
60	Tmp	107	0.272	14:35:26	14:34:51	0	-96	16°		
61	Tmp	108	0.672	14:36:43	14:36:17	0	-69	16°		
62	Tmp	110	1.916	14:39:47		0	+1800	20°		

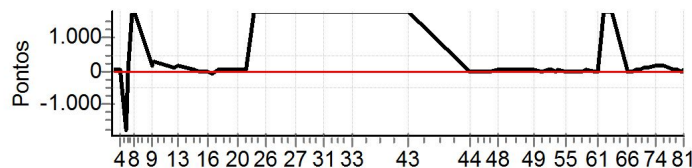
N u m	190	Equipe	190 / Jan Riva dos Santos Ramos						
		Patrocinador	Pet Shop Vip E Porco Racing						
		Cat / NL / Largada	NOVATOS / 103 / 09:40:30	Cidade	Jacobina	Yz 250f			

PC	Tp	Trc	KmPC	Ideal	Passagem	Pen	Pontos	Col
1	Tmp	2	0.852	09:52:49	09:53:08	0	+16	16°
2	Tmp	3	1.595	09:54:47	09:55:30	0	+40	16°
3	Tmp	4	2.078	09:55:59	09:56:49	0	+47	15°
4	Tmp	5	3.139	09:58:00	09:58:58	0	+55	15°
5	Tmp	6	4.214	10:00:55	09:54:44	0	-1800	27°
6	Tmp	7	4.742	10:02:11	10:04:03	0	+109	24°
7	Tmp	8	6.017	10:04:36		0	+1800	32°
8	Tmp	8	6.461	10:05:35		0	+1800	32°
9	Tmp	13	2.366	10:16:47	10:19:51	0	+181	32°
10	Tmp	14	2.722	10:17:20	10:20:29	0	+186	32°
11	Tmp	14	3.435	10:18:31	10:22:43	0	+249	32°
12	Tmp	18	3.568	10:29:34	10:31:37	0	+120	32°
13	Tmp	20	5.140	10:32:18	10:34:53	0	+152	32°
14	Tmp	22	6.874	10:41:19	10:41:25	0	+3	32°
15	Tmp	23	9.893	10:45:10	10:45:10	0	+0	32°
16	Tmp	26	1.372	10:49:50	10:49:41	0	-18	32°
17	Tmp	26	2.124	10:52:51	10:52:21	0	-81	32°
18	Tmp	29	3.840	10:56:25	10:56:52	0	+24	32°
19	Tmp	31	4.813	10:57:48	10:58:22	0	+31	32°
20	Tmp	35	1.023	11:08:26	11:08:31	0	+2	32°
21	Tmp	37	2.918	11:11:20	11:11:41	0	+18	32°
22	Tmp	38	3.558	11:12:37	11:13:09	0	+29	31°
23	Tmp	41	6.458	11:18:10		0	+1800	32°
24	Tmp	43	7.518	11:20:33		0	+1800	33°
25	Tmp	46	0.968	11:23:32		0	+1800	34°
26	Tmp	47	1.346	11:24:39		0	+1800	34°
27	Tmp	51	2.454	11:43:13	12:10:31	0	+1800	34°
28	Tmp	53	3.537	11:45:55	12:13:59	0	+1800	34°
29	Tmp	55	5.946	11:52:39	12:18:45	0	+1800	34°
30	Tmp	55	7.736	11:56:00	12:21:42	0	+1800	34°
31	Tmp	56	9.605	11:59:37	12:25:25	0	+1800	34°
32	Tmp	60	2.008	12:11:05		0	+1800	34°
33	Tmp	63	3.972	12:16:38		0	+1800	34°
34	Tmp	66	4.412	12:35:40	14:47:08	0	+1800	34°
35	Tmp	69	6.218	12:40:44	14:51:23	0	+1800	34°
36	Tmp	71	7.230	12:43:36	15:01:26	0	+1800	34°
37	Tmp	73	0.576	12:46:21		0	+1800	34°
42	Tmp	74	0.629	12:46:28		0	+1800	34°
43	Tmp	75	2.547	12:49:35		0	+1800	34°

PC	Tp	Trc	KmPC	Ideal	Passagem	Pen	Pontos	Col
63	Tmp	110	3.140	14:49:31		0	+1800	22°
64	Tmp	110	3.694	14:50:44		0	+1800	23°
65	Tmp	110	3.917	14:51:14		0	+1800	23°
66	Canc	113	4.695	--:--:--	--:--:--	0	+0	23°
67	Tmp	115	5.501	15:03:51	15:03:30	0	-54	23°
68	Tmp	117	6.690	15:06:43	15:06:58	0	+12	23°
69	Tmp	118	7.146	15:08:01	15:08:15	0	+11	23°
70	Tmp	119	0.062	15:10:54	15:12:18	0	+81	23°
71	Tmp	120	0.530	15:12:09	15:13:42	0	+90	23°
72	Tmp	121	0.912	15:13:10	15:15:13	0	+120	21°
73	Tmp	122	2.393	15:17:36	15:20:19	0	+160	19°
74	Tmp	124	2.773	15:18:30	15:21:36	0	+183	19°
75	Tmp	126	0.925	15:21:33	15:24:39	0	+183	19°
76	Tmp	126	2.202	15:23:22	15:26:02	0	+157	19°
77	Tmp	126	6.421	15:29:24	15:30:22	0	+55	19°
78	Tmp	126	7.215	15:30:32	15:31:17	0	+42	18°
79	Tmp	127	0.653	15:31:37	15:32:08	0	+28	17°
80	Tmp	128	1.598	15:33:07	15:33:03	0	-3	17°
81	Tmp	130	0.288	15:34:52	15:35:25	0	+30	17°

Etapa B	Num	190	Pen	0	PCZ	7	Total PP	8565	PG	4
---------	-----	-----	-----	---	-----	---	----------	------	----	---

Num	190	A	34°	PG	0	B	17°	PG	4	Tot PG	4	Col.	21°
-----	-----	---	-----	----	---	---	-----	----	---	--------	---	------	-----



Moto Clube - Sua concessionária autorizada Honda

Etapa A	Num	190	Pen	0	PCZ	1	Total PP	37361	PG	0
44	Tmp	78	1.684	13:27:12	13:27:07	0	-6	21°		
45	Tmp	80	3.752	13:30:35	13:30:29	0	-9	20°		
46	Tmp	81	5.030	13:33:08	13:32:59	0	-18	20°		
47	Tmp	84	0.422	13:38:18	13:38:15	0	-0	16°		
48	Tmp	86	3.597	13:43:45	13:44:13	0	+25	17°		
49	Tmp	92	0.380	14:05:33	14:05:48	0	+12	16°		
50	Tmp	93	3.227	14:09:47	14:09:30	0	-42	18°		
51	Tmp	95	5.182	14:13:32	14:13:40	0	+5	17°		
52	Tmp	96	6.247	14:15:45	14:15:55	0	+7	16°		
53	Tmp	97	7.582	14:18:26	14:18:27	0	+0	15°		
54	Tmp	98	8.107	14:19:56	14:20:16	0	+17	12°		
55	Tmp	100	1.036	14:24:24	14:24:25	0	+0	12°		
56	Tmp	102	2.347	14:28:13	14:28:12	0	-0	12°		
57	Tmp	102	2.778	14:30:23	14:30:16	0	-12	11°		
58	Tmp	104	4.142	14:33:51	14:33:48	0	-0	11°		
59	Tmp	105	5.609	14:36:06	14:36:12	0	+3	11°		
60	Tmp	107	0.272	14:42:26	14:42:25	0	-0	11°		
61	Tmp	108	0.672	14:43:43	14:43:45	0	+0	11°		
62	Tmp	110	1.916	14:46:47		0	+1800	17°		

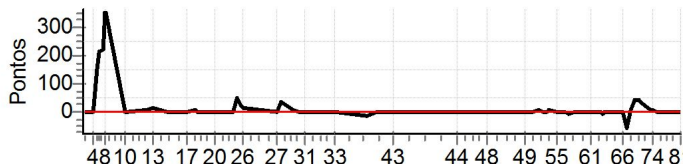
N u m	199	Equipe	199 / Juliano Gomide D_andrade / Juju da Turuna						
		Patrocinador	Eticola Etiquetas E Rótulos						
		Cat / NL / Largada	NOVATOS / 70 / 09:24:00	Cidade	Feira de Santana	Crf 230			

PC	Tp	Trc	KmPC	Ideal	Passagem	Pen	Pontos	Col	PC	Tp	Trc	KmPC	Ideal	Passagem	Pen	Pontos	Col
1	Tmp	2	0.852	09:36:19	09:36:38	0	+16	19°	63	Tmp	110	3.140	14:33:01	14:33:12	0	+8	15°
2	Tmp	3	1.595	09:38:17	09:38:22	0	+2	7°	64	Tmp	110	3.694	14:34:14	14:34:21	0	+4	15°
3	Tmp	4	2.078	09:39:29	09:39:31	0	+0	6°	65	Tmp	110	3.917	14:34:44	14:34:58	0	+11	15°
4	Tmp	5	3.139	09:41:30	09:41:27	0	-0	6°	66	Canc	113	4.695	--:--:--	--:--:--	0	+0	15°
5	Tmp	6	4.214	09:44:25		0	+1800	24°	67	Tmp	115	5.501	14:47:21	14:46:58	0	-60	14°
6	Tmp	7	4.742	09:45:41	09:47:07	0	+83	20°	68	Tmp	117	6.690	14:50:13	14:51:32	0	+76	14°
7	Tmp	8	6.017	09:48:06	09:49:27	0	+78	17°	69	Tmp	118	7.146	14:51:31	14:52:51	0	+77	14°
8	Tmp	8	6.461	09:49:05	09:50:34	0	+86	15°	70	Tmp	119	0.062	14:54:24	14:56:58	0	+151	14°
9	Tmp	13	2.366	10:00:17	10:00:19	0	+0	15°	71	Tmp	120	0.530	14:55:39	14:58:25	0	+163	14°
10	Tmp	14	2.722	10:00:50	10:00:48	0	-0	15°	72	Tmp	121	0.912	14:56:40	14:59:41	0	+178	12°
11	Tmp	14	3.435	10:02:01	10:02:02	0	+0	14°	73	Tmp	122	2.393	15:01:06	15:05:38	0	+269	12°
12	Tmp	18	3.568	10:13:04	10:13:08	0	+1	13°	74	Tmp	124	2.773	15:02:00	15:06:46	0	+283	12°
13	Tmp	20	5.140	10:15:48	10:15:59	0	+8	13°	75	Tmp	126	0.925	15:05:03	15:10:45	0	+339	12°
14	Tmp	22	6.874	10:24:49	10:24:49	0	+0	13°	76	Tmp	126	2.202	15:06:52	15:12:38	0	+343	12°
15	Tmp	23	9.893	10:28:40	10:28:38	0	-0	12°	77	Tmp	126	6.421	15:12:54	15:18:25	0	+328	12°
16	Tmp	26	1.372	10:33:20	10:33:18	0	-0	12°	78	Tmp	126	7.215	15:14:02	15:19:45	0	+340	12°
17	Tmp	26	2.124	10:36:21	10:36:19	0	-0	12°	79	Tmp	127	0.653	15:15:07	15:20:59	0	+349	13°
18	Tmp	29	3.840	10:39:55	10:40:02	0	+4	12°	80	Tmp	128	1.598	15:16:37	15:22:15	0	+335	13°
19	Tmp	31	4.813	10:41:18	10:41:25	0	+4	12°	81	Tmp	130	0.288	15:18:22	15:23:41	0	+316	13°
20	Tmp	35	1.023	10:51:56	10:51:59	0	+0	12°	Etapa B Num 199 Pen 0 PCZ 10 Total PP 4947 PG 8								
21	Tmp	37	2.918	10:54:50	10:54:52	0	+0	12°	Num 199 A 9° PG 12 B 13° PG 8 Tot PG 20 Col. 12°								
22	Tmp	38	3.558	10:56:07	10:56:05	0	-0	11°									
23	Tmp	41	6.458	11:01:40	11:01:43	0	+0	10°	Moto Clube - Sua concessionária autorizada Honda								
24	Tmp	43	7.518	11:04:03	11:04:21	0	+15	10°									
25	Tmp	46	0.968	11:07:02	11:06:59	0	-0	10°									
26	Tmp	47	1.346	11:08:09	11:08:08	0	-0	10°									
27	Tmp	51	2.454	11:26:43	11:26:51	0	+5	10°									
28	Tmp	53	3.537	11:29:25	11:30:06	0	+38	10°									
29	Tmp	55	5.946	11:36:09	11:36:14	0	+2	10°									
30	Tmp	55	7.736	11:39:30	11:39:31	0	+0	10°									
31	Tmp	56	9.605	11:43:07	11:43:10	0	+0	10°									
32	Tmp	60	2.008	11:54:35	11:54:38	0	+0	10°									
33	Tmp	63	3.972	12:00:08	12:00:13	0	+2	10°									
34	Tmp	66	4.412	12:19:10	12:19:08	0	-0	10°									
35	Tmp	69	6.218	12:24:14	12:24:18	0	+1	10°									
36	Tmp	71	7.230	12:27:06	12:27:05	0	-0	10°									
37	Tmp	73	0.576	12:29:51	12:29:48	0	-0	10°									
42	Tmp	74	0.629	12:29:58	12:29:56	0	-0	9°									
43	Tmp	75	2.547	12:33:05	12:33:07	0	+0	9°									
Etapa A Num 199 Pen 0 PCZ 23 Total PP 2145 PG 12																	
44	Tmp	78	1.684	13:10:42	13:10:43	0	+0	11°									
45	Tmp	80	3.752	13:14:05	13:14:10	0	+2	15°									
46	Tmp	81	5.030	13:16:38	13:16:43	0	+2	12°									
47	Tmp	84	0.422	13:21:48	13:21:47	0	-0	10°									
48	Tmp	86	3.597	13:27:15	13:27:15	0	+0	9°									
49	Tmp	92	0.380	13:49:03	13:49:08	0	+2	9°									
50	Tmp	93	3.227	13:53:17	13:53:14	0	-0	8°									
51	Tmp	95	5.182	13:57:02	13:57:04	0	+0	5°									
52	Tmp	96	6.247	13:59:15	13:59:14	0	-0	5°									
53	Tmp	97	7.582	14:01:56	14:01:56	0	+0	5°									
54	Tmp	98	8.107	14:03:26	14:10:21	0	+412	18°									
55	Tmp	100	1.036	14:07:54	14:13:24	0	+327	18°									
56	Tmp	102	2.347	14:11:43	14:15:48	0	+242	18°									
57	Tmp	102	2.778	14:13:53	14:16:47	0	+171	19°									
58	Tmp	104	4.142	14:17:21	14:18:52	0	+88	18°									
59	Tmp	105	5.609	14:19:36	14:20:50	0	+71	17°									
60	Tmp	107	0.272	14:25:56	14:25:53	0	-0	17°									
61	Tmp	108	0.672	14:27:13	14:27:11	0	-0	17°									
62	Tmp	110	1.916	14:30:17	14:30:17	0	+0	15°									

N u m	201	Equipe	201 / Wellington Y a Andrade Santos						
		Patrocinador	Videarte; Universo Animal						
		Cat / NL / Largada	NOVATOS / 65 / 09:21:30	Cidade	Lauro de Freitas				

PC	Tp	Trc	KmPC	Ideal	Passagem	Pen	Pontos	Col	PC	Tp	Trc	KmPC	Ideal	Passagem	Pen	Pontos	Col
1	Tmp	2	0.852	09:33:49	09:33:51	0	+0	5°	63	Tmp	110	3.140	14:30:31	14:30:30	0	-0	3°
2	Tmp	3	1.595	09:35:47	09:35:49	0	+0	4°	64	Tmp	110	3.694	14:31:44	14:31:40	0	-3	3°
3	Tmp	4	2.078	09:36:59	09:37:00	0	+0	3°	65	Tmp	110	3.917	14:32:14	14:32:14	0	+0	3°
4	Tmp	5	3.139	09:39:00	09:38:58	0	-0	3°	66	Canc	113	4.695	--:--:--	--:--:--	0	+0	3°
5	Tmp	6	4.214	09:41:55	09:44:36	0	+158	8°	67	Tmp	115	5.501	14:44:51	14:44:30	0	-54	3°
6	Tmp	7	4.742	09:43:11	09:46:44	0	+210	10°	68	Tmp	117	6.690	14:47:43	14:47:55	0	+9	3°
7	Tmp	8	6.017	09:45:36	09:49:19	0	+220	10°	69	Tmp	118	7.146	14:49:01	14:49:51	0	+47	3°
8	Tmp	8	6.461	09:46:35	09:52:39	0	+361	10°	70	Tmp	119	0.062	14:51:54	14:52:42	0	+45	4°
9	Tmp	13	2.366	09:57:47	09:57:51	0	+1	10°	71	Tmp	120	0.530	14:53:09	14:53:47	0	+35	4°
10	Tmp	14	2.722	09:58:20	09:58:20	0	+0	10°	72	Tmp	121	0.912	14:54:10	14:54:45	0	+32	4°
11	Tmp	14	3.435	09:59:31	09:59:32	0	+0	10°	73	Tmp	122	2.393	14:58:36	14:58:48	0	+9	4°
12	Tmp	18	3.568	10:10:34	10:10:43	0	+6	10°	74	Tmp	124	2.773	14:59:30	14:59:45	0	+12	4°
13	Tmp	20	5.140	10:13:18	10:13:34	0	+13	10°	75	Tmp	126	0.925	15:02:33	15:02:35	0	+0	4°
14	Tmp	22	6.874	10:22:19	10:22:22	0	+0	10°	76	Tmp	126	2.202	15:04:22	15:04:28	0	+3	3°
15	Tmp	23	9.893	10:26:10	10:26:09	0	-0	10°	77	Tmp	126	6.421	15:10:24	15:10:29	0	+2	3°
16	Tmp	26	1.372	10:30:50	10:30:53	0	+0	10°	78	Tmp	126	7.215	15:11:32	15:11:36	0	+1	3°
17	Tmp	26	2.124	10:33:51	10:33:48	0	-0	10°	79	Tmp	127	0.653	15:12:37	15:12:36	0	-0	3°
18	Tmp	29	3.840	10:37:25	10:37:38	0	+10	10°	80	Tmp	128	1.598	15:14:07	15:14:10	0	+0	3°
19	Tmp	31	4.813	10:38:48	10:38:51	0	+0	10°	81	Tmp	130	0.288	15:15:52	15:15:52	0	+0	3°
20	Tmp	35	1.023	10:49:26	10:49:29	0	+0	10°	Etapa B Num 201 Pen 0 PCZ 22 Total PP 282 PG 20								
21	Tmp	37	2.918	10:52:20	10:52:21	0	+0	10°	Num 201 A 5° PG 16 B 3° PG 20 Tot PG 36 Col. 3°								
22	Tmp	38	3.558	10:53:37	10:53:36	0	-0	10°									
23	Tmp	41	6.458	10:59:10	10:59:13	0	+0	9°									
24	Tmp	43	7.518	11:01:33	11:02:29	0	+53	7°									
25	Tmp	46	0.968	11:04:32	11:05:00	0	+25	7°									
26	Tmp	47	1.346	11:05:39	11:05:55	0	+13	6°									
27	Tmp	51	2.454	11:24:13	11:24:19	0	+3	6°									
28	Tmp	53	3.537	11:26:55	11:27:38	0	+40	6°									
29	Tmp	55	5.946	11:33:39	11:33:48	0	+6	6°									
30	Tmp	55	7.736	11:37:00	11:37:00	0	+0	6°									
31	Tmp	56	9.605	11:40:37	11:40:38	0	+0	6°									
32	Tmp	60	2.008	11:52:05	11:52:06	0	+0	6°									
33	Tmp	63	3.972	11:57:38	11:57:39	0	+0	6°									
34	Tmp	66	4.412	12:16:40	12:16:34	0	-9	6°									
35	Tmp	69	6.218	12:21:44	12:21:45	0	+0	6°									
36	Tmp	71	7.230	12:24:36	12:24:33	0	-0	6°									
37	Tmp	73	0.576	12:27:21	12:27:22	0	+0	5°									
42	Tmp	74	0.629	12:27:28	12:27:27	0	-0	5°									
43	Tmp	75	2.547	12:30:35	12:30:37	0	+0	5°									

Etapa A	Num 201	Pen 0	PCZ 24	Total PP 1128	PG 16
----------------	---------	-------	--------	---------------	-------



Moto Clube - Sua concessionária autorizada Honda

Etapa A	Num	201	Pen	0	PCZ	24	Total PP	1128	PG	16
44	Tmp	78	1.684	13:08:12	13:08:12	0	+0	16°		
45	Tmp	80	3.752	13:11:35	13:11:37	0	+0	11°		
46	Tmp	81	5.030	13:14:08	13:14:11	0	+0	8°		
47	Tmp	84	0.422	13:19:18	13:19:20	0	+0	8°		
48	Tmp	86	3.597	13:24:45	13:24:45	0	+0	5°		
49	Tmp	92	0.380	13:46:33	13:46:36	0	+0	4°		
50	Tmp	93	3.227	13:50:47	13:50:49	0	+0	4°		
51	Tmp	95	5.182	13:54:32	13:54:47	0	+12	7°		
52	Tmp	96	6.247	13:56:45	13:56:48	0	+0	6°		
53	Tmp	97	7.582	13:59:26	13:59:28	0	+0	6°		
54	Tmp	98	8.107	14:00:56	14:01:11	0	+12	4°		
55	Tmp	100	1.036	14:05:24	14:05:26	0	+0	3°		
56	Tmp	102	2.347	14:09:13	14:09:11	0	-0	3°		
57	Tmp	102	2.778	14:11:23	14:11:18	0	-6	5°		
58	Tmp	104	4.142	14:14:51	14:14:50	0	-0	5°		
59	Tmp	105	5.609	14:17:06	14:17:08	0	+0	4°		
60	Tmp	107	0.272	14:23:26	14:23:25	0	-0	3°		
61	Tmp	108	0.672	14:24:43	14:24:43	0	+0	3°		
62	Tmp	110	1.916	14:27:47	14:27:45	0	-0	3°		

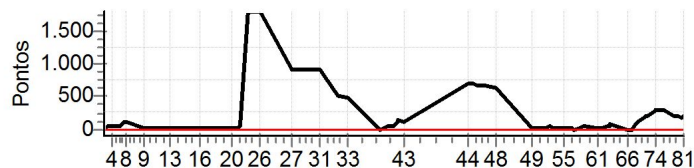
N u m	224	Equipe	224 / Joao Batista Carneiro Junior / Karotinho					
		Patrocinador	Supermercado Bom Dia, Posto de Molas Secomol					
		Cat / NL / Largada	NOVATOS / 91 / 09:34:30	Cidade	Jacobina	Yamaha		

PC	Tp	Trc	KmPC	Ideal	Passagem	Pen	Pontos	Col
1	Tmp	2	0.852	09:46:49	09:47:15	0	+23	20°
2	Tmp	3	1.595	09:48:47	09:49:31	0	+41	18°
3	Tmp	4	2.078	09:49:59	09:50:52	0	+50	17°
4	Tmp	5	3.139	09:52:00	09:52:58	0	+55	16°
5	Tmp	6	4.214	09:54:55	09:56:04	0	+66	10°
6	Tmp	7	4.742	09:56:11	09:57:20	0	+66	8°
7	Tmp	8	6.017	09:58:36	10:00:31	0	+112	8°
8	Tmp	8	6.461	09:59:35	10:01:42	0	+124	8°
9	Tmp	13	2.366	10:10:47	10:11:11	0	+21	8°
10	Tmp	14	2.722	10:11:20	10:11:40	0	+17	8°
11	Tmp	14	3.435	10:12:31	10:12:52	0	+18	8°
12	Tmp	18	3.568	10:23:34	10:23:53	0	+16	8°
13	Tmp	20	5.140	10:26:18	10:26:57	0	+36	9°
14	Tmp	22	6.874	10:35:19	10:35:38	0	+16	9°
15	Tmp	23	9.893	10:39:10	10:39:30	0	+17	9°
16	Tmp	26	1.372	10:43:50	10:44:15	0	+22	9°
17	Tmp	26	2.124	10:46:51	10:47:06	0	+12	9°
18	Tmp	29	3.840	10:50:25	10:50:55	0	+27	9°
19	Tmp	31	4.813	10:51:48	10:52:20	0	+29	9°
20	Tmp	35	1.023	11:02:26	11:02:52	0	+23	9°
21	Tmp	37	2.918	11:05:20	11:05:47	0	+24	9°
22	Tmp	38	3.558	11:06:37	11:07:32	0	+52	9°
23	Tmp	41	6.458	11:12:10		0	+1800	16°
24	Tmp	43	7.518	11:14:33		0	+1800	20°
25	Tmp	46	0.968	11:17:32		0	+1800	26°
26	Tmp	47	1.346	11:18:39		0	+1800	26°
27	Tmp	51	2.454	11:37:13	11:55:39	0	+900	26°
28	Tmp	53	3.537	11:39:55	11:58:57	0	+900	26°
29	Tmp	55	5.946	11:46:39	12:03:42	0	+900	27°
30	Tmp	55	7.736	11:50:00	12:06:33	0	+900	27°
31	Tmp	56	9.605	11:53:37	12:10:08	0	+900	27°
32	Tmp	60	2.008	12:05:05	12:13:29	0	+501	27°
33	Tmp	63	3.972	12:10:38	12:18:41	0	+480	27°
34	Tmp	66	4.412	12:29:40	12:29:49	0	+6	26°
35	Tmp	69	6.218	12:34:44	12:35:28	0	+41	26°
36	Tmp	71	7.230	12:37:36	12:38:20	0	+41	26°
37	Tmp	73	0.576	12:40:21	12:42:25	0	+121	26°
42	Tmp	74	0.629	12:40:28	12:42:42	0	+131	25°
43	Tmp	75	2.547	12:43:35	12:45:18	0	+100	25°

PC	Tp	Trc	KmPC	Ideal	Passagem	Pen	Pontos	Col
63	Tmp	110	3.140	14:43:31	14:44:14	0	+40	21°
64	Tmp	110	3.694	14:44:44	14:45:49	0	+62	21°
65	Tmp	110	3.917	14:45:14	14:46:32	0	+75	20°
66	Canc	113	4.695	--:--:--	--:--:--	0	+0	20°
67	Tmp	115	5.501	14:57:51	14:57:45	0	-9	19°
68	Tmp	117	6.690	15:00:43	15:02:21	0	+95	20°
69	Tmp	118	7.146	15:02:01	15:03:49	0	+105	20°
70	Tmp	119	0.062	15:04:54	15:08:00	0	+183	18°
71	Tmp	120	0.530	15:06:09	15:09:26	0	+194	18°
72	Tmp	121	0.912	15:07:10	15:10:46	0	+213	18°
73	Tmp	122	2.393	15:11:36	15:16:17	0	+278	18°
74	Tmp	124	2.773	15:12:30	15:17:23	0	+290	18°
75	Tmp	126	0.925	15:15:33	15:20:40	0	+304	18°
76	Tmp	126	2.202	15:17:22	15:22:08	0	+283	17°
77	Tmp	126	6.421	15:23:24	15:27:05	0	+218	16°
78	Tmp	126	7.215	15:24:32	15:28:06	0	+211	16°
79	Tmp	127	0.653	15:25:37	15:29:03	0	+203	15°
80	Tmp	128	1.598	15:27:07	15:30:05	0	+175	15°
81	Tmp	130	0.288	15:28:52	15:32:21	0	+206	15°

Etapa B	Num	224	Pen	0	PCZ	0	Total PP	6830	PG	6
----------------	-----	-----	-----	---	-----	---	----------	------	----	---

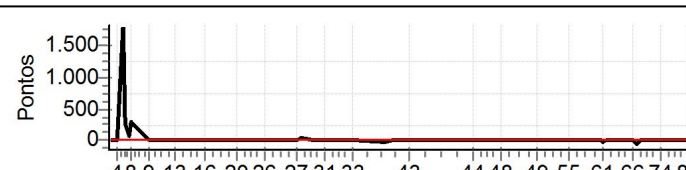
Num	224	A	25°	PG	0	B	15°	PG	6	Tot PG	6	Col.	18°
-----	-----	---	-----	----	---	---	-----	----	---	--------	---	------	-----



Moto Clube - Sua concessionária autorizada Honda

Etapa A		Num	224	Pen	0	PCZ	0	Total PP	13988	PG	0
44	Tmp	78	1.684	13:21:12	13:32:58	0	+703	30°			
45	Tmp	80	3.752	13:24:35	13:36:02	0	+684	30°			
46	Tmp	81	5.030	13:27:08	13:38:27	0	+676	30°			
47	Tmp	84	0.422	13:32:18	13:43:38	0	+677	30°			
48	Tmp	86	3.597	13:37:45	13:48:12	0	+624	30°			
49	Tmp	92	0.380	13:59:33	13:59:51	0	+15	30°			
50	Tmp	93	3.227	14:03:47	14:03:58	0	+8	29°			
51	Tmp	95	5.182	14:07:32	14:08:10	0	+35	29°			
52	Tmp	96	6.247	14:09:45	14:10:33	0	+45	29°			
53	Tmp	97	7.582	14:12:26	14:12:56	0	+27	29°			
54	Tmp	98	8.107	14:13:56	14:14:33	0	+34	29°			
55	Tmp	100	1.036	14:18:24	14:18:34	0	+7	29°			
56	Tmp	102	2.347	14:22:13	14:22:42	0	+26	29°			
57	Tmp	102	2.778	14:24:23	14:24:30	0	+4	29°			
58	Tmp	104	4.142	14:27:51	14:28:15	0	+21	27°			
59	Tmp	105	5.609	14:30:06	14:30:57	0	+48	25°			
60	Tmp	107	0.272	14:36:26	14:36:38	0	+9	25°			
61	Tmp	108	0.672	14:37:43	14:37:57	0	+11	25°			
62	Tmp	110	1.916	14:40:47	14:41:22	0	+32	24°			

N u m	240	Equipe	240 / Marco Aurélio C.figueiredo / Chicó						
		Patrocinador	Princesa Off Road, Honda Moto Clube						
		Cat / NL / Largada	NOVATOS / 69 / 09:23:30	Cidade	Feira de Santana	Crf 230			

PC	Tp	Trc	KmPC	Ideal	Passagem	Pen	Pontos	Col	PC	Tp	Trc	KmPC	Ideal	Passagem	Pen	Pontos	Col
1	Tmp	2	0.852	09:35:49	09:35:51	0	+0	2º	63	Tmp	110	3.140	14:32:31	14:32:33	0	+0	2º
2	Tmp	3	1.595	09:37:47	09:37:47	0	+0	1º	64	Tmp	110	3.694	14:33:44	14:33:50	0	+3	2º
3	Tmp	4	2.078	09:38:59	09:38:58	0	-0	1º	65	Tmp	110	3.917	14:34:14	14:34:16	0	+0	2º
4	Tmp	5	3.139	09:41:00	09:40:58	0	-0	1º	66	Canc	113	4.695	--:--:--	--:--:--	0	+0	2º
5	Tmp	6	4.214	09:43:55		0	+1800	22º	67	Tmp	115	5.501	14:46:51	14:46:32	0	-48	2º
6	Tmp	7	4.742	09:45:11	09:49:51	0	+277	25º	68	Tmp	117	6.690	14:49:43	14:50:00	0	+14	2º
7	Tmp	8	6.017	09:47:36	09:48:45	0	+66	19º	69	Tmp	118	7.146	14:51:01	14:51:11	0	+7	2º
8	Tmp	8	6.461	09:48:35	09:53:26	0	+288	22º	70	Tmp	119	0.062	14:53:54	14:54:10	0	+13	1º
9	Tmp	13	2.366	09:59:47	09:59:49	0	+0	22º	71	Tmp	120	0.530	14:55:09	14:55:23	0	+11	1º
10	Tmp	14	2.722	10:00:20	10:00:20	0	+0	22º	72	Tmp	121	0.912	14:56:10	14:56:24	0	+11	1º
11	Tmp	14	3.435	10:01:31	10:01:30	0	-0	19º	73	Tmp	122	2.393	15:00:36	15:00:43	0	+4	1º
12	Tmp	18	3.568	10:12:34	10:12:39	0	+2	19º	74	Tmp	124	2.773	15:01:30	15:01:34	0	+1	1º
13	Tmp	20	5.140	10:15:18	10:15:22	0	+1	17º	75	Tmp	126	0.925	15:04:33	15:04:32	0	-0	1º
14	Tmp	22	6.874	10:24:19	10:24:21	0	+0	17º	76	Tmp	126	2.202	15:06:22	15:06:24	0	+0	1º
15	Tmp	23	9.893	10:28:10	10:28:09	0	-0	16º	77	Tmp	126	6.421	15:12:24	15:12:28	0	+1	1º
16	Tmp	26	1.372	10:32:50	10:32:51	0	+0	15º	78	Tmp	126	7.215	15:13:32	15:13:32	0	+0	1º
17	Tmp	26	2.124	10:35:51	10:35:51	0	+0	15º	79	Tmp	127	0.653	15:14:37	15:14:36	0	-0	1º
18	Tmp	29	3.840	10:39:25	10:39:37	0	+9	15º	80	Tmp	128	1.598	15:16:07	15:16:07	0	+0	1º
19	Tmp	31	4.813	10:40:48	10:40:52	0	+1	15º	81	Tmp	130	0.288	15:17:52	15:17:52	0	+0	1º
20	Tmp	35	1.023	10:51:26	10:51:29	0	+0	15º	Etapa B Num 240 Pen 0 PCZ 23 Total PP 129 PG 25								
21	Tmp	37	2.918	10:54:20	10:54:20	0	+0	15º	Num 240 A 12º PG 9 B 1º PG 25 Tot PG 34 Col. 4º								
22	Tmp	38	3.558	10:55:37	10:55:43	0	+3	15º									
23	Tmp	41	6.458	11:01:10	11:01:11	0	+0	14º	Moto Clube - Sua concessionária autorizada Honda								
24	Tmp	43	7.518	11:03:33	11:03:34	0	+0	13º									
25	Tmp	46	0.968	11:06:32	11:06:33	0	+0	13º									
26	Tmp	47	1.346	11:07:39	11:07:45	0	+3	12º									
27	Tmp	51	2.454	11:26:13	11:26:19	0	+3	12º									
28	Tmp	53	3.537	11:28:55	11:29:40	0	+42	12º									
29	Tmp	55	5.946	11:35:39	11:35:48	0	+6	12º									
30	Tmp	55	7.736	11:39:00	11:39:01	0	+0	12º									
31	Tmp	56	9.605	11:42:37	11:42:37	0	+0	12º									
32	Tmp	60	2.008	11:54:05	11:54:05	0	+0	12º									
33	Tmp	63	3.972	11:59:38	11:59:42	0	+1	12º									
34	Tmp	66	4.412	12:18:40	12:18:36	0	-3	12º									
35	Tmp	69	6.218	12:23:44	12:23:51	0	+4	12º									
36	Tmp	71	7.230	12:26:36	12:26:42	0	+3	12º									
37	Tmp	73	0.576	12:29:21	12:29:23	0	+0	12º									
42	Tmp	74	0.629	12:29:28	12:29:28	0	+0	12º									
43	Tmp	75	2.547	12:32:35	12:32:36	0	+0	12º									
Etapa A Num 240 Pen 0 PCZ 22 Total PP 2512 PG 9																	
44	Tmp	78	1.684	13:10:12	13:10:11	0	-0	12º									
45	Tmp	80	3.752	13:13:35	13:13:35	0	+0	7º									
46	Tmp	81	5.030	13:16:08	13:16:08	0	+0	5º									
47	Tmp	84	0.422	13:21:18	13:21:18	0	+0	5º									
48	Tmp	86	3.597	13:26:45	13:26:44	0	-0	2º									
49	Tmp	92	0.380	13:48:33	13:48:37	0	+1	5º									
50	Tmp	93	3.227	13:52:47	13:52:45	0	-0	5º									
51	Tmp	95	5.182	13:56:32	13:56:36	0	+1	3º									
52	Tmp	96	6.247	13:58:45	13:58:46	0	+0	3º									
53	Tmp	97	7.582	14:01:26	14:01:26	0	+0	2º									
54	Tmp	98	8.107	14:02:56	14:03:10	0	+11	2º									
55	Tmp	100	1.036	14:07:24	14:07:27	0	+0	2º									
56	Tmp	102	2.347	14:11:13	14:11:11	0	-0	2º									
57	Tmp	102	2.778	14:13:23	14:13:21	0	-0	2º									
58	Tmp	104	4.142	14:16:51	14:16:51	0	+0	2º									
59	Tmp	105	5.609	14:19:06	14:19:09	0	+0	2º									
60	Tmp	107	0.272	14:25:26	14:25:29	0	+0	2º									
61	Tmp	108	0.672	14:26:43	14:26:39	0	-3	2º									
62	Tmp	110	1.916	14:29:47	14:29:47	0	+0	2º									

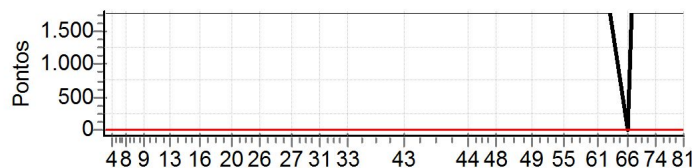
N u m	270	Equipe	270 / Aliomar Queiroz Magalhaes / Shakira					
		Patrocinador	Brasil Citrus, Fazenda Tijucu, a Mulher					
		Cat / NL / Largada	NOVATOS / 77 / 09:27:30	Cidade	Inhambupe	Dr 400		

PC	Tp	Trc	KmPC	Ideal	Passagem	Pen	Pontos	Col
1	Tmp	2	0.852	09:39:49		0	+1800	42°
2	Tmp	3	1.595	09:41:47		0	+1800	42°
3	Tmp	4	2.078	09:42:59		0	+1800	42°
4	Tmp	5	3.139	09:45:00		0	+1800	42°
5	Tmp	6	4.214	09:47:55		0	+1800	42°
6	Tmp	7	4.742	09:49:11		0	+1800	42°
7	Tmp	8	6.017	09:51:36		0	+1800	42°
8	Tmp	8	6.461	09:52:35		0	+1800	42°
9	Tmp	13	2.366	10:03:47		0	+1800	42°
10	Tmp	14	2.722	10:04:20		0	+1800	42°
11	Tmp	14	3.435	10:05:31		0	+1800	42°
12	Tmp	18	3.568	10:16:34		0	+1800	42°
13	Tmp	20	5.140	10:19:18		0	+1800	42°
14	Tmp	22	6.874	10:28:19		0	+1800	42°
15	Tmp	23	9.893	10:32:10		0	+1800	42°
16	Tmp	26	1.372	10:36:50		0	+1800	42°
17	Tmp	26	2.124	10:39:51		0	+1800	42°
18	Tmp	29	3.840	10:43:25		0	+1800	42°
19	Tmp	31	4.813	10:44:48		0	+1800	42°
20	Tmp	35	1.023	10:55:26		0	+1800	42°
21	Tmp	37	2.918	10:58:20		0	+1800	42°
22	Tmp	38	3.558	10:59:37		0	+1800	42°
23	Tmp	41	6.458	11:05:10		0	+1800	42°
24	Tmp	43	7.518	11:07:33		0	+1800	42°
25	Tmp	46	0.968	11:10:32		0	+1800	42°
26	Tmp	47	1.346	11:11:39		0	+1800	42°
27	Tmp	51	2.454	11:30:13		0	+1800	42°
28	Tmp	53	3.537	11:32:55		0	+1800	42°
29	Tmp	55	5.946	11:39:39		0	+1800	42°
30	Tmp	55	7.736	11:43:00		0	+1800	42°
31	Tmp	56	9.605	11:46:37		0	+1800	42°
32	Tmp	60	2.008	11:58:05		0	+1800	42°
33	Tmp	63	3.972	12:03:38		0	+1800	42°
34	Tmp	66	4.412	12:22:40		0	+1800	42°
35	Tmp	69	6.218	12:27:44		0	+1800	42°
36	Tmp	71	7.230	12:30:36		0	+1800	42°
37	Tmp	73	0.576	12:33:21		0	+1800	42°
42	Tmp	74	0.629	12:33:28		0	+1800	42°
43	Tmp	75	2.547	12:36:35		0	+1800	42°

PC	Tp	Trc	KmPC	Ideal	Passagem	Pen	Pontos	Col
63	Tmp	110	3.140	14:36:31		0	+1800	42°
64	Tmp	110	3.694	14:37:44		0	+1800	42°
65	Tmp	110	3.917	14:38:14		0	+1800	42°
66	Canc	113	4.695	--:--:--	--:--:--	0	+0	42°
67	Tmp	115	5.501	14:50:51		0	+1800	42°
68	Tmp	117	6.690	14:53:43		0	+1800	42°
69	Tmp	118	7.146	14:55:01		0	+1800	42°
70	Tmp	119	0.062	14:57:54		0	+1800	42°
71	Tmp	120	0.530	14:59:09		0	+1800	42°
72	Tmp	121	0.912	15:00:10		0	+1800	42°
73	Tmp	122	2.393	15:04:36		0	+1800	42°
74	Tmp	124	2.773	15:05:30		0	+1800	42°
75	Tmp	126	0.925	15:08:33		0	+1800	42°
76	Tmp	126	2.202	15:10:22		0	+1800	42°
77	Tmp	126	6.421	15:16:24		0	+1800	42°
78	Tmp	126	7.215	15:17:32		0	+1800	42°
79	Tmp	127	0.653	15:18:37		0	+1800	42°
80	Tmp	128	1.598	15:20:07		0	+1800	42°
81	Tmp	130	0.288	15:21:52		0	+1800	42°

Etapa B	Num	270	Pen	0	PCZ	0	Total PP	66600	PG	0
----------------	-----	-----	-----	---	-----	---	----------	-------	----	---

Num	270	A	NC	PG	0	B	NC	PG	0	Tot PG	0	Col.	42°
-----	-----	---	----	----	---	---	----	----	---	--------	---	------	-----



Moto Clube - Sua concessionária autorizada Honda

Etapa A	Num	270	Pen	0	PCZ	0	Total PP	70200	PG	0
44	Tmp	78	1.684	13:14:12		0	+1800	42°		
45	Tmp	80	3.752	13:17:35		0	+1800	42°		
46	Tmp	81	5.030	13:20:08		0	+1800	42°		
47	Tmp	84	0.422	13:25:18		0	+1800	42°		
48	Tmp	86	3.597	13:30:45		0	+1800	42°		
49	Tmp	92	0.380	13:52:33		0	+1800	42°		
50	Tmp	93	3.227	13:56:47		0	+1800	42°		
51	Tmp	95	5.182	14:00:32		0	+1800	42°		
52	Tmp	96	6.247	14:02:45		0	+1800	42°		
53	Tmp	97	7.582	14:05:26		0	+1800	42°		
54	Tmp	98	8.107	14:06:56		0	+1800	42°		
55	Tmp	100	1.036	14:11:24		0	+1800	42°		
56	Tmp	102	2.347	14:15:13		0	+1800	42°		
57	Tmp	102	2.778	14:17:23		0	+1800	42°		
58	Tmp	104	4.142	14:20:51		0	+1800	42°		
59	Tmp	105	5.609	14:23:06		0	+1800	42°		
60	Tmp	107	0.272	14:29:26		0	+1800	42°		
61	Tmp	108	0.672	14:30:43		0	+1800	42°		
62	Tmp	110	1.916	14:33:47		0	+1800	42°		

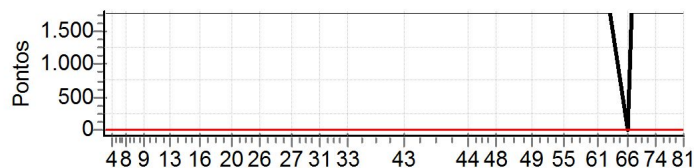
N u m	274	Equipe	274 / Elvis Dias da Silva / Não Morreu					
		Patrocinador	Sementes Nordeste					
		Cat / NL / Largada	NOVATOS / 78 / 09:28:00	Cidade	Feira de Santana	Wr 450 F		

PC	Tp	Trc	KmPC	Ideal	Passagem	Pen	Pontos	Col
1	Tmp	2	0.852	09:40:19		0	+1800	41°
2	Tmp	3	1.595	09:42:17		0	+1800	41°
3	Tmp	4	2.078	09:43:29		0	+1800	41°
4	Tmp	5	3.139	09:45:30		0	+1800	41°
5	Tmp	6	4.214	09:48:25		0	+1800	41°
6	Tmp	7	4.742	09:49:41		0	+1800	41°
7	Tmp	8	6.017	09:52:06		0	+1800	41°
8	Tmp	8	6.461	09:53:05		0	+1800	41°
9	Tmp	13	2.366	10:04:17		0	+1800	41°
10	Tmp	14	2.722	10:04:50		0	+1800	41°
11	Tmp	14	3.435	10:06:01		0	+1800	41°
12	Tmp	18	3.568	10:17:04		0	+1800	41°
13	Tmp	20	5.140	10:19:48		0	+1800	41°
14	Tmp	22	6.874	10:28:49		0	+1800	41°
15	Tmp	23	9.893	10:32:40		0	+1800	41°
16	Tmp	26	1.372	10:37:20		0	+1800	41°
17	Tmp	26	2.124	10:40:21		0	+1800	41°
18	Tmp	29	3.840	10:43:55		0	+1800	41°
19	Tmp	31	4.813	10:45:18		0	+1800	41°
20	Tmp	35	1.023	10:55:56		0	+1800	41°
21	Tmp	37	2.918	10:58:50		0	+1800	41°
22	Tmp	38	3.558	11:00:07		0	+1800	41°
23	Tmp	41	6.458	11:05:40		0	+1800	41°
24	Tmp	43	7.518	11:08:03		0	+1800	41°
25	Tmp	46	0.968	11:11:02		0	+1800	41°
26	Tmp	47	1.346	11:12:09		0	+1800	41°
27	Tmp	51	2.454	11:30:43		0	+1800	41°
28	Tmp	53	3.537	11:33:25		0	+1800	41°
29	Tmp	55	5.946	11:40:09		0	+1800	41°
30	Tmp	55	7.736	11:43:30		0	+1800	41°
31	Tmp	56	9.605	11:47:07		0	+1800	41°
32	Tmp	60	2.008	11:58:35		0	+1800	41°
33	Tmp	63	3.972	12:04:08		0	+1800	41°
34	Tmp	66	4.412	12:23:10		0	+1800	41°
35	Tmp	69	6.218	12:28:14		0	+1800	41°
36	Tmp	71	7.230	12:31:06		0	+1800	41°
37	Tmp	73	0.576	12:33:51		0	+1800	41°
42	Tmp	74	0.629	12:33:58		0	+1800	41°
43	Tmp	75	2.547	12:37:05		0	+1800	41°

PC	Tp	Trc	KmPC	Ideal	Passagem	Pen	Pontos	Col
63	Tmp	110	3.140	14:37:01		0	+1800	41°
64	Tmp	110	3.694	14:38:14		0	+1800	41°
65	Tmp	110	3.917	14:38:44		0	+1800	41°
66	Canc	113	4.695	--:--:--	--:--:--	0	+0	41°
67	Tmp	115	5.501	14:51:21		0	+1800	41°
68	Tmp	117	6.690	14:54:13		0	+1800	41°
69	Tmp	118	7.146	14:55:31		0	+1800	41°
70	Tmp	119	0.062	14:58:24		0	+1800	41°
71	Tmp	120	0.530	14:59:39		0	+1800	41°
72	Tmp	121	0.912	15:00:40		0	+1800	41°
73	Tmp	122	2.393	15:05:06		0	+1800	41°
74	Tmp	124	2.773	15:06:00		0	+1800	41°
75	Tmp	126	0.925	15:09:03		0	+1800	41°
76	Tmp	126	2.202	15:10:52		0	+1800	41°
77	Tmp	126	6.421	15:16:54		0	+1800	41°
78	Tmp	126	7.215	15:18:02		0	+1800	41°
79	Tmp	127	0.653	15:19:07		0	+1800	41°
80	Tmp	128	1.598	15:20:37		0	+1800	41°
81	Tmp	130	0.288	15:22:22		0	+1800	41°

Etapa B	Num	274	Pen	0	PCZ	0	Total PP	66600	PG	0
----------------	-----	-----	-----	---	-----	---	----------	-------	----	---

Num	274	A	NC	PG	0	B	NC	PG	0	Tot PG	0	Col.	41°
-----	-----	---	----	----	---	---	----	----	---	--------	---	------	-----



Moto Clube - Sua concessionária autorizada Honda

Etapa A	Num	274	Pen	0	PCZ	0	Total PP	70200	PG	0
----------------	-----	-----	-----	---	-----	---	----------	-------	----	---

44	Tmp	78	1.684	13:14:42		0	+1800	41°
45	Tmp	80	3.752	13:18:05		0	+1800	41°
46	Tmp	81	5.030	13:20:38		0	+1800	41°
47	Tmp	84	0.422	13:25:48		0	+1800	41°
48	Tmp	86	3.597	13:31:15		0	+1800	41°
49	Tmp	92	0.380	13:53:03		0	+1800	41°
50	Tmp	93	3.227	13:57:17		0	+1800	41°
51	Tmp	95	5.182	14:01:02		0	+1800	41°
52	Tmp	96	6.247	14:03:15		0	+1800	41°
53	Tmp	97	7.582	14:05:56		0	+1800	41°
54	Tmp	98	8.107	14:07:26		0	+1800	41°
55	Tmp	100	1.036	14:11:54		0	+1800	41°
56	Tmp	102	2.347	14:15:43		0	+1800	41°
57	Tmp	102	2.778	14:17:53		0	+1800	41°
58	Tmp	104	4.142	14:21:21		0	+1800	41°
59	Tmp	105	5.609	14:23:36		0	+1800	41°
60	Tmp	107	0.272	14:29:56		0	+1800	41°
61	Tmp	108	0.672	14:31:13		0	+1800	41°
62	Tmp	110	1.916	14:34:17		0	+1800	41°

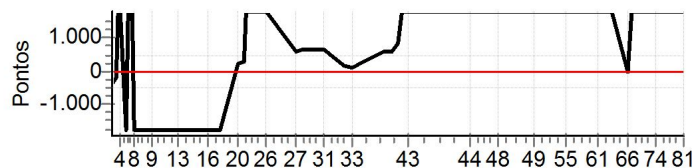
N u m	291	Equipe	291 / Hugo A.Silva Santos / Huguinho						
		Patrocinador	Jacóferro Mat.Construção						
		Cat / NL / Largada	NOVATOS / 106 / 09:42:00	Cidade	Jacobina	Crf 230			

PC	Tp	Trc	KmPC	Ideal	Passagem	Pen	Pontos	Col
1	Tmp	2	0.852	09:54:19	09:52:27	100	-427	39°
2	Tmp	3	1.595	09:56:17	09:55:08	0	-198	39°
3	Tmp	4	2.078	09:57:29		0	+1800	39°
4	Tmp	5	3.139	09:59:30		0	+1800	39°
5	Tmp	6	4.214	10:02:25	09:54:45	0	-1800	40°
6	Tmp	7	4.742	10:03:41		0	+1800	40°
7	Tmp	8	6.017	10:06:06		0	+1800	40°
8	Tmp	8	6.461	10:07:05	09:56:35	0	-1800	40°
9	Tmp	13	2.366	10:18:17	09:59:25	0	-1800	40°
10	Tmp	14	2.722	10:18:50	09:59:54	0	-1800	40°
11	Tmp	14	3.435	10:20:01	10:01:05	0	-1800	40°
12	Tmp	18	3.568	10:31:04	10:10:28	0	-1800	40°
13	Tmp	20	5.140	10:33:48	10:16:28	0	-1800	40°
14	Tmp	22	6.874	10:42:49	10:24:56	0	-1800	40°
15	Tmp	23	9.893	10:46:40	10:28:44	0	-1800	40°
16	Tmp	26	1.372	10:51:20	10:35:37	0	-1800	40°
17	Tmp	26	2.124	10:54:21	10:42:24	0	-1800	40°
18	Tmp	29	3.840	10:57:55	10:46:53	0	-1800	40°
19	Tmp	31	4.813	10:59:18	10:48:17	0	-1800	40°
20	Tmp	35	1.023	11:09:56	11:13:58	0	+239	40°
21	Tmp	37	2.918	11:12:50	11:17:14	0	+261	40°
22	Tmp	38	3.558	11:14:07		0	+1800	40°
23	Tmp	41	6.458	11:19:40		0	+1800	40°
24	Tmp	43	7.518	11:22:03		0	+1800	40°
25	Tmp	46	0.968	11:25:02		0	+1800	40°
26	Tmp	47	1.346	11:26:09		0	+1800	40°
27	Tmp	51	2.454	11:44:43	11:54:53	0	+607	40°
28	Tmp	53	3.537	11:47:25	11:58:15	0	+647	39°
29	Tmp	55	5.946	11:54:09	12:04:49	0	+637	38°
30	Tmp	55	7.736	11:57:30	12:07:46	0	+613	38°
31	Tmp	56	9.605	12:01:07	12:11:33	0	+623	38°
32	Tmp	60	2.008	12:12:35	12:15:15	0	+157	38°
33	Tmp	63	3.972	12:18:08	12:20:04	0	+113	38°
34	Tmp	66	4.412	12:37:10	12:46:50	0	+577	37°
35	Tmp	69	6.218	12:42:14	12:51:56	0	+579	37°
36	Tmp	71	7.230	12:45:06	12:58:55	0	+826	36°
37	Tmp	73	0.576	12:47:51	13:14:48	0	+1800	36°
42	Tmp	74	0.629	12:47:58	13:14:57	0	+1800	36°
43	Tmp	75	2.547	12:51:05	13:18:12	0	+1800	36°

PC	Tp	Trc	KmPC	Ideal	Passagem	Pen	Pontos	Col
63	Tmp	110	3.140	14:51:01		0	+1800	34°
64	Tmp	110	3.694	14:52:14		0	+1800	34°
65	Tmp	110	3.917	14:52:44		0	+1800	34°
66	Canc	113	4.695	--:--:--	--:--:--	0	+0	34°
67	Tmp	115	5.501	15:05:21		0	+1800	34°
68	Tmp	117	6.690	15:08:13		0	+1800	34°
69	Tmp	118	7.146	15:09:31		0	+1800	34°
70	Tmp	119	0.062	15:12:24		0	+1800	34°
71	Tmp	120	0.530	15:13:39		0	+1800	34°
72	Tmp	121	0.912	15:14:40		0	+1800	34°
73	Tmp	122	2.393	15:19:06		0	+1800	34°
74	Tmp	124	2.773	15:20:00		0	+1800	34°
75	Tmp	126	0.925	15:23:03		0	+1800	34°
76	Tmp	126	2.202	15:24:52		0	+1800	34°
77	Tmp	126	6.421	15:30:54		0	+1800	34°
78	Tmp	126	7.215	15:32:02		0	+1800	34°
79	Tmp	127	0.653	15:33:07		0	+1800	34°
80	Tmp	128	1.598	15:34:37		0	+1800	34°
81	Tmp	130	0.288	15:36:22		0	+1800	34°

Etapa B	Num 291	Pen 0	PCZ 0	Total PP 66600	PG 0
----------------	----------------	--------------	--------------	-----------------------	-------------

Num 291	A NC PG 0	B NC PG 0	Tot PG 0	Col. 36°
----------------	------------------	------------------	-----------------	-----------------



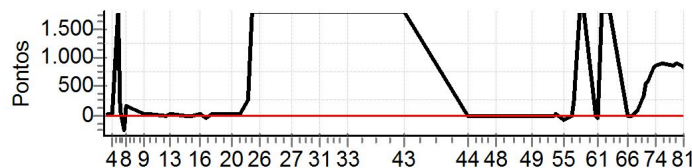
Moto Clube - Sua concessionária autorizada Honda

Etapa A		Num 291	Pen 100	PCZ 0	Total PP 51504	PG 0	
44	Tmp	78	1.684	13:28:42	0	+1800	34°
45	Tmp	80	3.752	13:32:05	0	+1800	34°
46	Tmp	81	5.030	13:34:38	0	+1800	34°
47	Tmp	84	0.422	13:39:48	0	+1800	34°
48	Tmp	86	3.597	13:45:15	0	+1800	34°
49	Tmp	92	0.380	14:07:03	0	+1800	34°
50	Tmp	93	3.227	14:11:17	0	+1800	34°
51	Tmp	95	5.182	14:15:02	0	+1800	34°
52	Tmp	96	6.247	14:17:15	0	+1800	34°
53	Tmp	97	7.582	14:19:56	0	+1800	34°
54	Tmp	98	8.107	14:21:26	0	+1800	34°
55	Tmp	100	1.036	14:25:54	0	+1800	34°
56	Tmp	102	2.347	14:29:43	0	+1800	34°
57	Tmp	102	2.778	14:31:53	0	+1800	34°
58	Tmp	104	4.142	14:35:21	0	+1800	34°
59	Tmp	105	5.609	14:37:36	0	+1800	34°
60	Tmp	107	0.272	14:43:56	0	+1800	34°
61	Tmp	108	0.672	14:45:13	0	+1800	34°
62	Tmp	110	1.916	14:48:17	0	+1800	34°

N u m	295	Equipe	295 / Luciano Caires Borges						
		Patrocinador	Bloq Mouse o Protetor Solar!						
		Cat / NL / Largada	NOVATOS / 101 / 09:39:30	Cidade	Salvador	Honda			

PC	Tp	Trc	KmPC	Ideal	Passagem	Pen	Pontos	Col	PC	Tp	Trc	KmPC	Ideal	Passagem	Pen	Pontos	Col
1	Tmp	2	0.852	09:51:49	09:51:52	0	+0	1°	63	Tmp	110	3.140	14:48:31		0	+1800	26°
2	Tmp	3	1.595	09:53:47	09:53:59	0	+9	6°	64	Tmp	110	3.694	14:49:44		0	+1800	27°
3	Tmp	4	2.078	09:54:59	09:55:26	0	+24	7°	65	Tmp	110	3.917	14:50:14		0	+1800	28°
4	Tmp	5	3.139	09:57:00	09:57:24	0	+21	9°	66	Canc	113	4.695	--:--:--	--:--:--	0	+0	28°
5	Tmp	6	4.214	09:59:55		0	+1800	25°	67	Tmp	115	5.501	15:02:51	15:02:47	0	-3	27°
6	Tmp	7	4.742	10:01:11	10:02:53	0	+99	22°	68	Tmp	117	6.690	15:05:43	15:06:23	0	+37	27°
7	Tmp	8	6.017	10:03:36	10:02:06	0	-261	21°	69	Tmp	118	7.146	15:07:01	15:08:43	0	+99	26°
8	Tmp	8	6.461	10:04:35	10:07:21	0	+163	20°	70	Tmp	119	0.062	15:09:54	15:15:35	0	+338	26°
9	Tmp	13	2.366	10:15:47	10:16:00	0	+10	20°	71	Tmp	120	0.530	15:11:09	15:20:23	0	+551	26°
10	Tmp	14	2.722	10:16:20	10:16:33	0	+10	20°	72	Tmp	121	0.912	15:12:10	15:22:01	0	+588	26°
11	Tmp	14	3.435	10:17:31	10:17:54	0	+20	18°	73	Tmp	122	2.393	15:16:36	15:30:38	0	+839	26°
12	Tmp	18	3.568	10:28:34	10:28:36	0	+0	18°	74	Tmp	124	2.773	15:17:30	15:31:45	0	+852	26°
13	Tmp	20	5.140	10:31:18	10:31:36	0	+15	16°	75	Tmp	126	0.925	15:20:33	15:35:16	0	+880	27°
14	Tmp	22	6.874	10:40:19	10:40:16	0	-0	16°	76	Tmp	126	2.202	15:22:22	15:37:01	0	+876	27°
15	Tmp	23	9.893	10:44:10	10:44:05	0	-6	17°	77	Tmp	126	6.421	15:28:24	15:42:56	0	+869	25°
16	Tmp	26	1.372	10:48:50	10:48:55	0	+2	16°	78	Tmp	126	7.215	15:29:32	15:44:15	0	+880	25°
17	Tmp	26	2.124	10:51:51	10:51:30	0	-54	16°	79	Tmp	127	0.653	15:30:37	15:45:15	0	+875	24°
18	Tmp	29	3.840	10:55:25	10:55:54	0	+26	17°	80	Tmp	128	1.598	15:32:07	15:46:21	0	+851	23°
19	Tmp	31	4.813	10:56:48	10:57:17	0	+26	17°	81	Tmp	130	0.288	15:33:52	15:47:38	0	+823	23°
20	Tmp	35	1.023	11:07:26	11:07:31	0	+2	17°	Etapa B Num 295 Pen 0 PCZ 5 Total PP 20558 PG 0								
21	Tmp	37	2.918	11:10:20	11:10:26	0	+3	17°	Num 295 A 32° PG 0 B 23° PG 0 Tot PG 0 Col. 31°								
22	Tmp	38	3.558	11:11:37	11:12:04	0	+24	17°									
23	Tmp	41	6.458	11:17:10	11:21:34	0	+261	17°									
24	Tmp	43	7.518	11:19:33		0	+1800	22°									
25	Tmp	46	0.968	11:22:32		0	+1800	27°									
26	Tmp	47	1.346	11:23:39		0	+1800	27°									
27	Tmp	51	2.454	11:42:13		0	+1800	29°									
28	Tmp	53	3.537	11:44:55		0	+1800	30°									
29	Tmp	55	5.946	11:51:39		0	+1800	30°									
30	Tmp	55	7.736	11:55:00		0	+1800	31°									
31	Tmp	56	9.605	11:58:37		0	+1800	32°									
32	Tmp	60	2.008	12:10:05		0	+1800	32°									
33	Tmp	63	3.972	12:15:38		0	+1800	32°									
34	Tmp	66	4.412	12:34:40	14:46:12	0	+1800	32°									
35	Tmp	69	6.218	12:39:44	14:50:46	0	+1800	32°									
36	Tmp	71	7.230	12:42:36	15:00:58	0	+1800	32°									
37	Tmp	73	0.576	12:45:21		0	+1800	32°									
42	Tmp	74	0.629	12:45:28		0	+1800	32°									
43	Tmp	75	2.547	12:48:35		0	+1800	32°									
Etapa A Num 295 Pen 0 PCZ 3 Total PP 31636 PG 0																	
44	Tmp	78	1.684	13:26:12	13:26:08	0	-3	19°									
45	Tmp	80	3.752	13:29:35	13:29:32	0	-0	16°									
46	Tmp	81	5.030	13:32:08	13:32:06	0	-0	9°									
47	Tmp	84	0.422	13:37:18	13:37:14	0	-3	11°									
48	Tmp	86	3.597	13:42:45	13:42:44	0	-0	10°									
49	Tmp	92	0.380	14:04:33	14:04:34	0	+0	8°									
50	Tmp	93	3.227	14:08:47	14:08:39	0	-15	10°									
51	Tmp	95	5.182	14:12:32	14:12:35	0	+0	10°									
52	Tmp	96	6.247	14:14:45	14:14:41	0	-3	8°									
53	Tmp	97	7.582	14:17:26	14:17:22	0	-3	8°									
54	Tmp	98	8.107	14:18:56	14:19:17	0	+18	6°									
55	Tmp	100	1.036	14:23:24	14:22:57	0	-72	11°									
56	Tmp	102	2.347	14:27:13	14:27:07	0	-9	11°									
57	Tmp	102	2.778	14:29:23	14:33:12	0	+226	15°									
58	Tmp	104	4.142	14:32:51		0	+1800	24°									
59	Tmp	105	5.609	14:35:06		0	+1800	26°									
60	Tmp	107	0.272	14:41:26	14:41:22	0	-3	26°									
61	Tmp	108	0.672	14:42:43	14:42:26	0	-42	26°									
62	Tmp	110	1.916	14:45:47		0	+1800	26°									

Etapa B		Num	295	Pen	0	PCZ	5	Total PP	20558	PG	0		
Num	295	A	32°	PG	0	B	23°	PG	0	Tot PG	0	Col.	31°

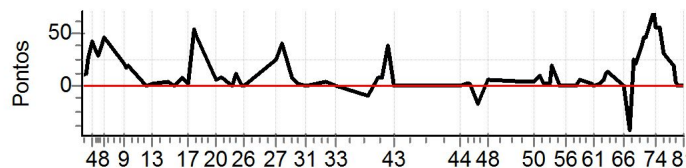


Moto Clube - Sua concessionária autorizada Honda

N u m	296	Equipe	296 / Zequias Rodrigues da Silva						
		Patrocinador							
		Cat / NL / Largada	NOVATOS / 82 / 09:30:00	Cidade	Jacobina				

PC	Tp	Trc	KmPC	Ideal	Passagem	Pen	Pontos	Col	PC	Tp	Trc	KmPC	Ideal	Passagem	Pen	Pontos	Col
1	Tmp	2	0.852	09:42:19	09:42:31	0	+9	13°	63	Tmp	110	3.140	14:39:01	14:39:10	0	+6	7°
2	Tmp	3	1.595	09:44:17	09:44:32	0	+12	8°	64	Tmp	110	3.694	14:40:14	14:40:28	0	+11	6°
3	Tmp	4	2.078	09:45:29	09:45:59	0	+27	11°	65	Tmp	110	3.917	14:40:44	14:41:01	0	+14	6°
4	Tmp	5	3.139	09:47:30	09:48:14	0	+41	12°	66	Canc	113	4.695	--:--:--	--:--:--	0	+0	6°
5	Tmp	6	4.214	09:50:25	09:51:00	0	+32	5°	67	Tmp	115	5.501	14:53:21	14:53:04	0	-42	5°
6	Tmp	7	4.742	09:51:41	09:52:12	0	+28	4°	68	Tmp	117	6.690	14:56:13	14:56:41	0	+25	6°
7	Tmp	8	6.017	09:54:06	09:54:48	0	+39	4°	69	Tmp	118	7.146	14:57:31	14:57:54	0	+20	6°
8	Tmp	8	6.461	09:55:05	09:55:54	0	+46	3°	70	Tmp	119	0.062	15:00:24	15:01:05	0	+38	6°
9	Tmp	13	2.366	10:06:17	10:06:40	0	+20	4°	71	Tmp	120	0.530	15:01:39	15:02:27	0	+45	5°
10	Tmp	14	2.722	10:06:50	10:07:09	0	+16	4°	72	Tmp	121	0.912	15:02:40	15:03:28	0	+45	5°
11	Tmp	14	3.435	10:08:01	10:08:23	0	+19	5°	73	Tmp	122	2.393	15:07:06	15:08:19	0	+70	5°
12	Tmp	18	3.568	10:19:04	10:19:04	0	+0	5°	74	Tmp	124	2.773	15:08:00	15:08:57	0	+54	5°
13	Tmp	20	5.140	10:21:48	10:21:53	0	+2	4°	75	Tmp	126	0.925	15:11:03	15:12:01	0	+55	5°
14	Tmp	22	6.874	10:30:49	10:30:55	0	+3	4°	76	Tmp	126	2.202	15:12:52	15:13:26	0	+31	5°
15	Tmp	23	9.893	10:34:40	10:34:42	0	+0	4°	77	Tmp	126	6.421	15:18:54	15:19:16	0	+19	5°
16	Tmp	26	1.372	10:39:20	10:39:30	0	+7	4°	78	Tmp	126	7.215	15:20:02	15:20:08	0	+3	5°
17	Tmp	26	2.124	10:42:21	10:42:25	0	+1	4°	79	Tmp	127	0.653	15:21:07	15:21:07	0	+0	5°
18	Tmp	29	3.840	10:45:55	10:46:50	0	+52	5°	80	Tmp	128	1.598	15:22:37	15:22:35	0	-0	5°
19	Tmp	31	4.813	10:47:18	10:48:09	0	+48	5°	81	Tmp	130	0.288	15:24:22	15:24:23	0	+0	5°
20	Tmp	35	1.023	10:57:56	10:58:04	0	+5	5°	Etapa B Num 296 Pen 0 PCZ 9 Total PP 551 PG 16								
21	Tmp	37	2.918	11:00:50	11:01:00	0	+7	5°	Num 296 A 2° PG 22 B 5° PG 16 Tot PG 38 Col. 2°								
22	Tmp	38	3.558	11:02:07	11:02:17	0	+7	5°									
23	Tmp	41	6.458	11:07:40	11:07:40	0	+0	3°									
24	Tmp	43	7.518	11:10:03	11:10:18	0	+12	2°									
25	Tmp	46	0.968	11:13:02	11:13:01	0	-0	2°									
26	Tmp	47	1.346	11:14:09	11:14:09	0	+0	2°									
27	Tmp	51	2.454	11:32:43	11:33:11	0	+25	2°									
28	Tmp	53	3.537	11:35:25	11:36:08	0	+40	2°									
29	Tmp	55	5.946	11:42:09	11:42:20	0	+8	2°									
30	Tmp	55	7.736	11:45:30	11:45:34	0	+1	2°									
31	Tmp	56	9.605	11:49:07	11:49:06	0	-0	2°									
32	Tmp	60	2.008	12:00:35	12:00:42	0	+4	2°									
33	Tmp	63	3.972	12:06:08	12:06:06	0	-0	2°									
34	Tmp	66	4.412	12:25:10	12:25:04	0	-9	2°									
35	Tmp	69	6.218	12:30:14	12:30:25	0	+8	2°									
36	Tmp	71	7.230	12:33:06	12:33:17	0	+8	2°									
37	Tmp	73	0.576	12:35:51	12:36:32	0	+38	2°									
42	Tmp	74	0.629	12:35:58	12:36:38	0	+37	2°									
43	Tmp	75	2.547	12:39:05	12:39:05	0	+0	2°									

Etapa A	Num 296	Pen 0	PCZ 8	Total PP 611	PG 22
----------------	---------	-------	-------	--------------	-------



Moto Clube - Sua concessionária autorizada Honda

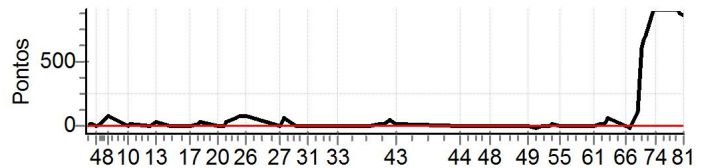
PC	Tp	Trc	KmPC	Ideal	Passagem	Pen	Pontos	Col
44	Tmp	78	1.684	13:16:42	13:16:41	0	-0	8°
45	Tmp	80	3.752	13:20:05	13:20:09	0	+1	13°
46	Tmp	81	5.030	13:22:38	13:22:43	0	+2	10°
47	Tmp	84	0.422	13:27:48	13:27:39	0	-18	14°
48	Tmp	86	3.597	13:33:15	13:33:24	0	+6	13°
49	Tmp	92	0.380	13:55:03	13:55:09	0	+3	12°
50	Tmp	93	3.227	13:59:17	13:59:23	0	+3	12°
51	Tmp	95	5.182	14:03:02	14:03:15	0	+10	13°
52	Tmp	96	6.247	14:05:15	14:05:19	0	+1	9°
53	Tmp	97	7.582	14:07:56	14:08:01	0	+2	9°
54	Tmp	98	8.107	14:09:26	14:09:48	0	+19	8°
55	Tmp	100	1.036	14:13:54	14:13:57	0	+0	7°
56	Tmp	102	2.347	14:17:43	14:17:45	0	+0	7°
57	Tmp	102	2.778	14:19:53	14:19:54	0	+0	6°
58	Tmp	104	4.142	14:23:21	14:23:24	0	+0	6°
59	Tmp	105	5.609	14:25:36	14:25:44	0	+5	7°
60	Tmp	107	0.272	14:31:56	14:32:01	0	+2	8°
61	Tmp	108	0.672	14:33:13	14:33:16	0	+0	8°
62	Tmp	110	1.916	14:36:17	14:36:21	0	+1	7°

N u m	300	Equipe	300 / Leonardo Souza Freitas / Leo Mad						
		Patrocinador	A Loja do Laptop						
		Cat / NL / Largada	NOVATOS / 97 / 09:37:30	Cidade	Salvador	Honda			

PC	Tp	Trc	KmPC	Ideal	Passagem	Pen	Pontos	Col
1	Tmp	2	0.852	09:49:49	09:50:03	0	+11	14°
2	Tmp	3	1.595	09:51:47	09:52:02	0	+12	11°
3	Tmp	4	2.078	09:52:59	09:53:15	0	+13	8°
4	Tmp	5	3.139	09:55:00	09:55:03	0	+0	7°
5	Tmp	6	4.214	09:57:55	09:58:16	0	+18	2°
6	Tmp	7	4.742	09:59:11	09:59:53	0	+39	3°
7	Tmp	8	6.017	10:01:36	10:02:49	0	+70	3°
8	Tmp	8	6.461	10:02:35	10:04:02	0	+84	4°
9	Tmp	13	2.366	10:13:47	10:13:55	0	+5	3°
10	Tmp	14	2.722	10:14:20	10:14:30	0	+7	3°
11	Tmp	14	3.435	10:15:31	10:15:50	0	+16	4°
12	Tmp	18	3.568	10:26:34	10:26:47	0	+10	4°
13	Tmp	20	5.140	10:29:18	10:29:48	0	+27	5°
14	Tmp	22	6.874	10:38:19	10:38:21	0	+0	5°
15	Tmp	23	9.893	10:42:10	10:42:09	0	-0	5°
16	Tmp	26	1.372	10:46:50	10:47:02	0	+9	5°
17	Tmp	26	2.124	10:49:51	10:49:51	0	+0	5°
18	Tmp	29	3.840	10:53:25	10:53:54	0	+26	4°
19	Tmp	31	4.813	10:54:48	10:55:23	0	+32	4°
20	Tmp	35	1.023	11:05:26	11:05:30	0	+1	4°
21	Tmp	37	2.918	11:08:20	11:08:29	0	+6	4°
22	Tmp	38	3.558	11:09:37	11:10:13	0	+33	4°
23	Tmp	41	6.458	11:15:10	11:16:15	0	+62	4°
24	Tmp	43	7.518	11:17:33	11:19:02	0	+86	3°
25	Tmp	46	0.968	11:20:32	11:21:58	0	+83	4°
26	Tmp	47	1.346	11:21:39	11:23:10	0	+88	3°
27	Tmp	51	2.454	11:40:13	11:40:14	0	+0	3°
28	Tmp	53	3.537	11:42:55	11:43:58	0	+60	3°
29	Tmp	55	5.946	11:49:39	11:49:43	0	+1	3°
30	Tmp	55	7.736	11:53:00	11:53:03	0	+0	3°
31	Tmp	56	9.605	11:56:37	11:56:40	0	+0	3°
32	Tmp	60	2.008	12:08:05	12:08:09	0	+1	3°
33	Tmp	63	3.972	12:13:38	12:13:40	0	+0	3°
34	Tmp	66	4.412	12:32:40	12:32:38	0	-0	3°
35	Tmp	69	6.218	12:37:44	12:38:04	0	+17	3°
36	Tmp	71	7.230	12:40:36	12:40:58	0	+19	3°
37	Tmp	73	0.576	12:43:21	12:44:11	0	+47	3°
42	Tmp	74	0.629	12:43:28	12:44:23	0	+52	3°
43	Tmp	75	2.547	12:46:35	12:46:59	0	+21	3°

PC	Tp	Trc	KmPC	Ideal	Passagem	Pen	Pontos	Col
63	Tmp	110	3.140	14:46:31	14:46:59	0	+25	6°
64	Tmp	110	3.694	14:47:44	14:48:15	0	+28	7°
65	Tmp	110	3.917	14:48:14	14:49:26	0	+69	10°
66	Canc	113	4.695	--:--:--	--:--:--	0	+0	10°
67	Tmp	115	5.501	15:00:51	15:00:44	0	-12	9°
68	Tmp	117	6.690	15:03:43	15:04:42	0	+56	10°
69	Tmp	118	7.146	15:05:01	15:06:48	0	+104	11°
70	Tmp	119	0.062	15:07:54	15:18:08	0	+611	12°
71	Tmp	120	0.530	15:09:09	15:20:19	0	+667	13°
72	Tmp	121	0.912	15:10:10	15:21:48	0	+695	14°
73	Tmp	122	2.393	15:14:36	15:30:28	0	+900	14°
74	Tmp	124	2.773	15:15:30	15:31:34	0	+900	15°
75	Tmp	126	0.925	15:18:33	15:35:02	0	+900	17°
76	Tmp	126	2.202	15:20:22	15:36:42	0	+900	18°
77	Tmp	126	6.421	15:26:24	15:41:45	0	+900	17°
78	Tmp	126	7.215	15:27:32	15:42:50	0	+900	17°
79	Tmp	127	0.653	15:28:37	15:43:43	0	+900	18°
80	Tmp	128	1.598	15:30:07	15:44:43	0	+873	18°
81	Tmp	130	0.288	15:31:52	15:46:02	0	+847	18°

Etapa B	Num	300	Pen	0	PCZ	11	Total PP	10339	PG	3			
Num	300	A	3°	PG	20	B	18°	PG	3	Tot PG	23	Col.	10°



Moto Clube - Sua concessionária autorizada Honda

Etapa A	Num	300	Pen	0	PCZ	9	Total PP	956	PG	20
44	Tmp	78	1.684	13:24:12	13:24:15	0	+0	1°		
45	Tmp	80	3.752	13:27:35	13:27:39	0	+1	12°		
46	Tmp	81	5.030	13:30:08	13:30:15	0	+4	13°		
47	Tmp	84	0.422	13:35:18	13:35:22	0	+1	12°		
48	Tmp	86	3.597	13:40:45	13:40:50	0	+2	11°		
49	Tmp	92	0.380	14:02:33	14:02:35	0	+0	10°		
50	Tmp	93	3.227	14:06:47	14:06:42	0	-6	9°		
51	Tmp	95	5.182	14:10:32	14:10:31	0	-0	8°		
52	Tmp	96	6.247	14:12:45	14:12:46	0	+0	7°		
53	Tmp	97	7.582	14:15:26	14:15:27	0	+0	7°		
54	Tmp	98	8.107	14:16:56	14:17:14	0	+15	5°		
55	Tmp	100	1.036	14:21:24	14:21:23	0	-0	5°		
56	Tmp	102	2.347	14:25:13	14:25:10	0	-0	5°		
57	Tmp	102	2.778	14:27:23	14:27:22	0	-0	4°		
58	Tmp	104	4.142	14:30:51	14:30:54	0	+0	4°		
59	Tmp	105	5.609	14:33:06	14:33:17	0	+8	5°		
60	Tmp	107	0.272	14:39:26	14:39:24	0	-0	5°		
61	Tmp	108	0.672	14:40:43	14:40:43	0	+0	5°		
62	Tmp	110	1.916	14:43:47	14:44:05	0	+15	5°		

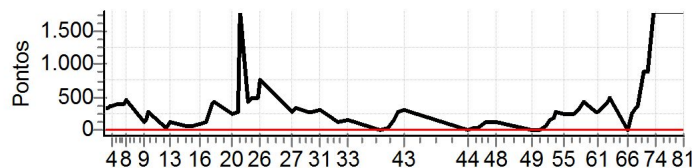
N u m	303	Equipe	303 / Rodrigo Rios de Azevedo / Galo						
		Patrocinador							
		Cat / NL / Largada	NOVATOS / 74 / 09:26:00	Cidade	Salvador	Crf 230			

PC	Tp	Trc	KmPC	Ideal	Passagem	Pen	Pontos	Col
1	Tmp	2	0.852	09:38:19	09:43:54	0	+332	34°
2	Tmp	3	1.595	09:40:17	09:46:10	0	+350	34°
3	Tmp	4	2.078	09:41:29	09:47:33	0	+361	33°
4	Tmp	5	3.139	09:43:30	09:49:38	0	+365	33°
5	Tmp	6	4.214	09:46:25	09:52:53	0	+385	21°
6	Tmp	7	4.742	09:47:41	09:54:14	0	+390	26°
7	Tmp	8	6.017	09:50:06	09:56:47	0	+398	26°
8	Tmp	8	6.461	09:51:05	09:58:33	0	+445	28°
9	Tmp	13	2.366	10:02:17	10:04:34	0	+134	28°
10	Tmp	14	2.722	10:02:50	10:05:14	0	+141	28°
11	Tmp	14	3.435	10:04:01	10:08:38	0	+274	29°
12	Tmp	18	3.568	10:15:04	10:15:50	0	+43	29°
13	Tmp	20	5.140	10:17:48	10:19:40	0	+109	29°
14	Tmp	22	6.874	10:26:49	10:27:43	0	+51	29°
15	Tmp	23	9.893	10:30:40	10:31:45	0	+62	28°
16	Tmp	26	1.372	10:35:20	10:37:05	0	+102	28°
17	Tmp	26	2.124	10:38:21	10:40:22	0	+118	28°
18	Tmp	29	3.840	10:41:55	10:48:34	0	+396	28°
19	Tmp	31	4.813	10:43:18	10:50:13	0	+412	30°
20	Tmp	35	1.023	10:53:56	10:58:10	0	+251	31°
21	Tmp	37	2.918	10:56:50	11:01:32	0	+279	31°
22	Tmp	38	3.558	10:58:07		0	+1800	32°
23	Tmp	41	6.458	11:03:40	11:10:45	0	+422	31°
24	Tmp	43	7.518	11:06:03	11:14:17	0	+491	31°
25	Tmp	46	0.968	11:09:02	11:17:04	0	+479	30°
26	Tmp	47	1.346	11:10:09	11:22:55	0	+763	29°
27	Tmp	51	2.454	11:28:43	11:33:14	0	+268	28°
28	Tmp	53	3.537	11:31:25	11:36:56	0	+328	27°
29	Tmp	55	5.946	11:38:09	11:42:46	0	+274	26°
30	Tmp	55	7.736	11:41:30	11:46:07	0	+274	26°
31	Tmp	56	9.605	11:45:07	11:50:19	0	+309	26°
32	Tmp	60	2.008	11:56:35	11:58:25	0	+107	25°
33	Tmp	63	3.972	12:02:08	12:04:40	0	+149	25°
34	Tmp	66	4.412	12:21:10	12:21:13	0	+0	25°
35	Tmp	69	6.218	12:26:14	12:26:49	0	+32	25°
36	Tmp	71	7.230	12:29:06	12:31:28	0	+139	25°
37	Tmp	73	0.576	12:31:51	12:36:15	0	+261	24°
42	Tmp	74	0.629	12:31:58	12:36:22	0	+261	24°
43	Tmp	75	2.547	12:35:05	12:40:08	0	+300	24°

PC	Tp	Trc	KmPC	Ideal	Passagem	Pen	Pontos	Col
63	Tmp	110	3.140	14:35:01	14:42:16	0	+432	23°
64	Tmp	110	3.694	14:36:14	14:43:53	0	+456	22°
65	Tmp	110	3.917	14:36:44	14:45:04	0	+497	22°
66	Canc	113	4.695	--:--:--	--:--:--	0	+0	22°
67	Tmp	115	5.501	14:49:21	14:53:31	0	+247	22°
68	Tmp	117	6.690	14:52:13	14:58:00	0	+344	22°
69	Tmp	118	7.146	14:53:31	14:59:46	0	+372	22°
70	Tmp	119	0.062	14:56:24	15:11:22	0	+895	22°
71	Tmp	120	0.530	14:57:39	15:13:19	0	+900	22°
72	Tmp	121	0.912	14:58:40	15:15:54	0	+900	22°
73	Tmp	122	2.393	15:03:06	15:26:09	0	+1800	24°
74	Tmp	124	2.773	15:04:00	15:27:35	0	+1800	24°
75	Tmp	126	0.925	15:07:03	15:33:37	0	+1800	24°
76	Tmp	126	2.202	15:08:52	15:36:21	0	+1800	25°
77	Tmp	126	6.421	15:14:54	15:43:22	0	+1800	26°
78	Tmp	126	7.215	15:16:02	15:44:34	0	+1800	26°
79	Tmp	127	0.653	15:17:07	15:45:47	0	+1800	27°
80	Tmp	128	1.598	15:18:37	15:47:11	0	+1800	28°
81	Tmp	130	0.288	15:20:22		0	+1800	28°

Etapa B	Num	303	Pen	0	PCZ	1	Total PP	24585	PG	0
---------	-----	-----	-----	---	-----	---	----------	-------	----	---

Num	303	A	24°	PG	0	B	28°	PG	0	Tot PG	0	Col.	27°
-----	-----	---	-----	----	---	---	-----	----	---	--------	---	------	-----



Moto Clube - Sua concessionária autorizada Honda

Etapa A	Num	303	Pen	0	PCZ	1	Total PP	12055	PG	0
44	Tmp	78	1.684	13:12:42	13:12:55	0	+10	23°		
45	Tmp	80	3.752	13:16:05	13:16:40	0	+32	23°		
46	Tmp	81	5.030	13:18:38	13:19:20	0	+39	24°		
47	Tmp	84	0.422	13:23:48	13:25:44	0	+113	26°		
48	Tmp	86	3.597	13:29:15	13:31:12	0	+114	26°		
49	Tmp	92	0.380	13:51:03	13:51:04	0	+0	26°		
50	Tmp	93	3.227	13:55:17	13:55:24	0	+4	25°		
51	Tmp	95	5.182	13:59:02	14:00:02	0	+57	25°		
52	Tmp	96	6.247	14:01:15	14:03:47	0	+149	24°		
53	Tmp	97	7.582	14:03:56	14:06:57	0	+178	25°		
54	Tmp	98	8.107	14:05:26	14:09:58	0	+269	25°		
55	Tmp	100	1.036	14:09:54	14:13:57	0	+240	25°		
56	Tmp	102	2.347	14:13:43	14:17:46	0	+240	24°		
57	Tmp	102	2.778	14:15:53	14:20:04	0	+248	24°		
58	Tmp	104	4.142	14:19:21	14:25:01	0	+337	22°		
59	Tmp	105	5.609	14:21:36	14:28:43	0	+424	21°		
60	Tmp	107	0.272	14:27:56	14:32:22	0	+263	21°		
61	Tmp	108	0.672	14:29:13	14:33:53	0	+277	23°		
62	Tmp	110	1.916	14:32:17	14:38:08	0	+348	23°		

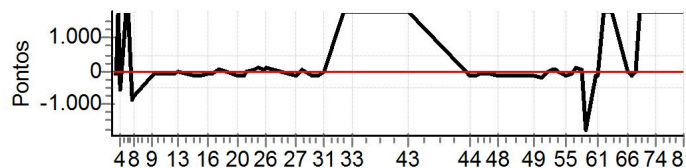
N u m	304	Equipe	304 / Adriano Lima Rolha / Bin Laden						
		Patrocinador							
		Cat / NL / Largada	NOVATOS / 99 / 09:38:30	Cidade	Salvador	Crf 230			

PC	Tp	Trc	KmPC	Ideal	Passagem	Pen	Pontos	Col
1	Tmp	2	0.852	09:50:49	09:50:08	0	-114	28°
2	Tmp	3	1.595	09:52:47	09:52:12	0	-96	27°
3	Tmp	4	2.078	09:53:59		0	+1800	34°
4	Tmp	5	3.139	09:56:00	09:52:35	0	-606	34°
5	Tmp	6	4.214	09:58:55		0	+1800	34°
6	Tmp	7	4.742	10:00:11		0	+1800	34°
7	Tmp	8	6.017	10:02:36	09:57:38	0	-885	34°
8	Tmp	8	6.461	10:03:35	09:59:09	0	-789	34°
9	Tmp	13	2.366	10:14:47	10:13:58	0	-138	34°
10	Tmp	14	2.722	10:15:20	10:14:34	0	-129	34°
11	Tmp	14	3.435	10:16:31	10:15:53	0	-105	34°
12	Tmp	18	3.568	10:27:34	10:26:51	0	-120	34°
13	Tmp	20	5.140	10:30:18	10:30:12	0	-9	34°
14	Tmp	22	6.874	10:39:19	10:38:21	0	-165	34°
15	Tmp	23	9.893	10:43:10	10:42:13	0	-162	34°
16	Tmp	26	1.372	10:47:50	10:47:21	0	-78	34°
17	Tmp	26	2.124	10:50:51	10:50:25	0	-69	34°
18	Tmp	29	3.840	10:54:25	10:54:39	0	+11	34°
19	Tmp	31	4.813	10:55:48	10:56:07	0	+16	34°
20	Tmp	35	1.023	11:06:26	11:05:37	0	-138	34°
21	Tmp	37	2.918	11:09:20	11:08:35	0	-126	34°
22	Tmp	38	3.558	11:10:37	11:10:14	0	-60	33°
23	Tmp	41	6.458	11:16:10	11:16:32	0	+19	33°
24	Tmp	43	7.518	11:18:33	11:19:38	0	+62	32°
25	Tmp	46	0.968	11:21:32	11:22:33	0	+58	31°
26	Tmp	47	1.346	11:22:39	11:23:46	0	+64	30°
27	Tmp	51	2.454	11:41:13	11:40:25	0	-135	27°
28	Tmp	53	3.537	11:43:55	11:44:04	0	+6	25°
29	Tmp	55	5.946	11:50:39	11:49:48	0	-144	25°
30	Tmp	55	7.736	11:54:00	11:53:08	0	-147	25°
31	Tmp	56	9.605	11:57:37	11:57:16	0	-54	25°
32	Tmp	60	2.008	12:09:05		0	+1800	26°
33	Tmp	63	3.972	12:14:38		0	+1800	26°
34	Tmp	66	4.412	12:33:40	14:44:16	0	+1800	28°
35	Tmp	69	6.218	12:38:44	14:49:29	0	+1800	28°
36	Tmp	71	7.230	12:41:36	14:58:54	0	+1800	29°
37	Tmp	73	0.576	12:44:21		0	+1800	29°
42	Tmp	74	0.629	12:44:28		0	+1800	29°
43	Tmp	75	2.547	12:47:35		0	+1800	29°

PC	Tp	Trc	KmPC	Ideal	Passagem	Pen	Pontos	Col
63	Tmp	110	3.140	14:47:31		0	+1800	25°
64	Tmp	110	3.694	14:48:44		0	+1800	26°
65	Tmp	110	3.917	14:49:14		0	+1800	27°
66	Canc	113	4.695	--:--:--	--:--:--	0	+0	27°
67	Tmp	115	5.501	15:01:51	15:00:53	0	-165	26°
68	Tmp	117	6.690	15:04:43	15:04:46	0	+0	26°
69	Tmp	118	7.146	15:06:01	15:39:13	0	+1800	27°
70	Tmp	119	0.062	15:08:54	15:59:16	0	+1800	29°
71	Tmp	120	0.530	15:10:09	16:02:04	0	+1800	29°
72	Tmp	121	0.912	15:11:10	16:04:07	0	+1800	29°
73	Tmp	122	2.393	15:15:36	16:11:45	0	+1800	30°
74	Tmp	124	2.773	15:16:30	16:14:23	0	+1800	30°
75	Tmp	126	0.925	15:19:33	16:28:40	0	+1800	30°
76	Tmp	126	2.202	15:21:22	16:31:44	0	+1800	30°
77	Tmp	126	6.421	15:27:24	16:40:40	0	+1800	30°
78	Tmp	126	7.215	15:28:32	16:42:21	0	+1800	30°
79	Tmp	127	0.653	15:29:37	16:43:57	0	+1800	30°
80	Tmp	128	1.598	15:31:07	16:45:41	0	+1800	30°
81	Tmp	130	0.288	15:32:52		0	+1800	30°

Etapa B	Num	304	Pen	0	PCZ	2	Total PP	34288	PG	0
---------	-----	-----	-----	---	-----	---	----------	-------	----	---

Num	304	A	29°	PG	0	B	30°	PG	0	Tot PG	0	Col.	32°
-----	-----	---	-----	----	---	---	-----	----	---	--------	---	------	-----



Moto Clube - Sua concessionária autorizada Honda

Etapa A	Num	304	Pen	0	PCZ	0	Total PP	24305	PG	0
44	Tmp	78	1.684	13:25:12	13:24:22	0	-141	29°		
45	Tmp	80	3.752	13:28:35	13:27:41	0	-153	29°		
46	Tmp	81	5.030	13:31:08	13:30:25	0	-120	29°		
47	Tmp	84	0.422	13:36:18	13:35:36	0	-117	29°		
48	Tmp	86	3.597	13:41:45	13:40:57	0	-135	29°		
49	Tmp	92	0.380	14:03:33	14:02:36	0	-162	28°		
50	Tmp	93	3.227	14:07:47	14:06:42	0	-186	28°		
51	Tmp	95	5.182	14:11:32	14:11:21	0	-24	28°		
52	Tmp	96	6.247	14:13:45	14:13:56	0	+8	27°		
53	Tmp	97	7.582	14:16:26	14:16:31	0	+2	27°		
54	Tmp	98	8.107	14:17:56	14:17:53	0	-0	26°		
55	Tmp	100	1.036	14:22:24	14:21:30	0	-153	24°		
56	Tmp	102	2.347	14:26:13	14:25:34	0	-108	21°		
57	Tmp	102	2.778	14:28:23	14:29:31	0	+65	20°		
58	Tmp	104	4.142	14:31:51	14:32:25	0	+31	19°		
59	Tmp	105	5.609	14:34:06	12:08:12	0	-1800	24°		
60	Tmp	107	0.272	14:40:26	14:39:25	0	-174	24°		
61	Tmp	108	0.672	14:41:43	14:40:52	0	-144	24°		
62	Tmp	110	1.916	14:44:47		0	+1800	25°		

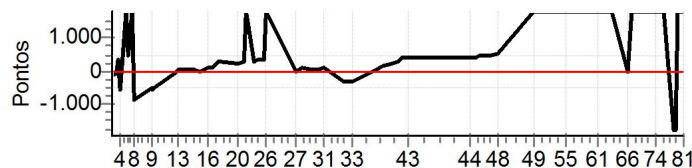
N u m	307	Equipe	307 / José Nilton Oliveira						
		Patrocinador							
		Cat / NL / Largada	NOVATOS / 75 / 09:26:30	Cidade	Jacobina	Nx 250			

PC	Tp	Trc	KmPC	Ideal	Passagem	Pen	Pontos	Col
1	Tmp	2	0.852	09:38:49	09:37:59	0	-141	29°
2	Tmp	3	1.595	09:40:47	09:40:17	0	-81	28°
3	Tmp	4	2.078	09:41:59	09:47:48	0	+346	29°
4	Tmp	5	3.139	09:44:00	09:40:42	0	-585	31°
5	Tmp	6	4.214	09:46:55		0	+1800	33°
6	Tmp	7	4.742	09:48:11	09:55:44	0	+450	33°
7	Tmp	8	6.017	09:50:36		0	+1800	33°
8	Tmp	8	6.461	09:51:35	09:46:32	0	-900	33°
9	Tmp	13	2.366	10:02:47	09:59:41	0	-549	33°
10	Tmp	14	2.722	10:03:20	10:00:11	0	-558	33°
11	Tmp	14	3.435	10:04:31	10:01:28	0	-540	33°
12	Tmp	18	3.568	10:15:34	10:14:56	0	-105	33°
13	Tmp	20	5.140	10:18:18	10:18:50	0	+29	33°
14	Tmp	22	6.874	10:27:19	10:27:31	0	+9	33°
15	Tmp	23	9.893	10:31:10	10:31:07	0	-0	33°
16	Tmp	26	1.372	10:35:50	10:36:56	0	+63	33°
17	Tmp	26	2.124	10:38:51	10:40:15	0	+81	33°
18	Tmp	29	3.840	10:42:25	10:46:49	0	+261	33°
19	Tmp	31	4.813	10:43:48	10:48:15	0	+264	33°
20	Tmp	35	1.023	10:54:26	10:58:08	0	+219	33°
21	Tmp	37	2.918	10:57:20	11:01:33	0	+250	33°
22	Tmp	38	3.558	10:58:37		0	+1800	34°
23	Tmp	41	6.458	11:04:10	11:08:26	0	+253	34°
24	Tmp	43	7.518	11:06:33	11:11:59	0	+323	34°
25	Tmp	46	0.968	11:09:32	11:14:51	0	+316	33°
26	Tmp	47	1.346	11:10:39		0	+1800	33°
27	Tmp	51	2.454	11:29:13	11:29:15	0	+0	33°
28	Tmp	53	3.537	11:31:55	11:33:20	0	+82	32°
29	Tmp	55	5.946	11:38:39	11:39:18	0	+36	31°
30	Tmp	55	7.736	11:42:00	11:42:42	0	+39	30°
31	Tmp	56	9.605	11:45:37	11:47:37	0	+117	28°
32	Tmp	60	2.008	11:57:05	11:55:06	0	-348	28°
33	Tmp	63	3.972	12:02:38	12:00:42	0	-339	28°
34	Tmp	66	4.412	12:21:40	12:24:18	0	+155	27°
35	Tmp	69	6.218	12:26:44	12:29:53	0	+186	27°
36	Tmp	71	7.230	12:29:36	12:33:56	0	+257	27°
37	Tmp	73	0.576	12:32:21	12:38:53	0	+389	27°
42	Tmp	74	0.629	12:32:28	12:38:59	0	+388	27°
43	Tmp	75	2.547	12:35:35	12:41:54	0	+376	26°

PC	Tp	Trc	KmPC	Ideal	Passagem	Pen	Pontos	Col
63	Tmp	110	3.140	14:35:31		0	+1800	33°
64	Tmp	110	3.694	14:36:44		0	+1800	33°
65	Tmp	110	3.917	14:37:14		0	+1800	33°
66	Canc	113	4.695	--:--:--	--:--:--	0	+0	33°
67	Tmp	115	5.501	14:49:51		0	+1800	33°
68	Tmp	117	6.690	14:52:43		0	+1800	33°
69	Tmp	118	7.146	14:54:01		0	+1800	33°
70	Tmp	119	0.062	14:56:54		0	+1800	33°
71	Tmp	120	0.530	14:58:09		0	+1800	33°
72	Tmp	121	0.912	14:59:10		0	+1800	33°
73	Tmp	122	2.393	15:03:36		0	+1800	33°
74	Tmp	124	2.773	15:04:30		0	+1800	33°
75	Tmp	126	0.925	15:07:33		0	+1800	33°
76	Tmp	126	2.202	15:09:22		0	+1800	33°
77	Tmp	126	6.421	15:15:24	15:05:26	0	-1800	33°
78	Tmp	126	7.215	15:16:32	15:07:09	0	-1800	33°
79	Tmp	127	0.653	15:17:37		0	+1800	33°
80	Tmp	128	1.598	15:19:07		0	+1800	33°
81	Tmp	130	0.288	15:20:52		0	+1800	33°

Etapa B	Num	307	Pen	0	PCZ	0	Total PP	59813	PG	0
---------	-----	-----	-----	---	-----	---	----------	-------	----	---

Num	307	A	26°	PG	0	B	NC	PG	0	Tot PG	0	Col.	34°
-----	-----	---	-----	----	---	---	----	----	---	--------	---	------	-----



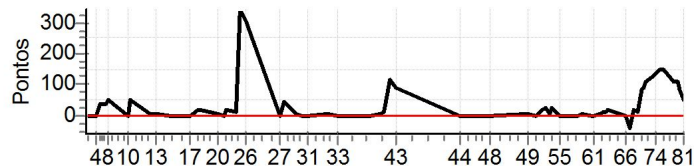
Moto Clube - Sua concessionária autorizada Honda

Etapa A	Num	307	Pen	0	PCZ	2	Total PP	16235	PG	0
44	Tmp	78	1.684	13:13:12	13:19:48	0	+393	33°		
45	Tmp	80	3.752	13:16:35	13:23:42	0	+424	33°		
46	Tmp	81	5.030	13:19:08	13:26:29	0	+438	33°		
47	Tmp	84	0.422	13:24:18	13:32:10	0	+469	33°		
48	Tmp	86	3.597	13:29:45	13:37:57	0	+489	33°		
49	Tmp	92	0.380	13:51:33		0	+1800	33°		
50	Tmp	93	3.227	13:55:47		0	+1800	33°		
51	Tmp	95	5.182	13:59:32		0	+1800	33°		
52	Tmp	96	6.247	14:01:45		0	+1800	33°		
53	Tmp	97	7.582	14:04:26		0	+1800	33°		
54	Tmp	98	8.107	14:05:56		0	+1800	33°		
55	Tmp	100	1.036	14:10:24		0	+1800	33°		
56	Tmp	102	2.347	14:14:13		0	+1800	33°		
57	Tmp	102	2.778	14:16:23		0	+1800	33°		
58	Tmp	104	4.142	14:19:51		0	+1800	33°		
59	Tmp	105	5.609	14:22:06		0	+1800	33°		
60	Tmp	107	0.272	14:28:26		0	+1800	33°		
61	Tmp	108	0.672	14:29:43		0	+1800	33°		
62	Tmp	110	1.916	14:32:47		0	+1800	33°		

N u m	321	Equipe	321 / Antonio Oliveira Caribé Junior / Junior						
		Patrocinador							
		Cat / NL / Largada	NOVATOS / 96 / 09:37:00	Cidade	Feira de Santana				

PC	Tp	Trc	KmPC	Ideal	Passagem	Pen	Pontos	Col	PC	Tp	Trc	KmPC	Ideal	Passagem	Pen	Pontos	Col
1	Tmp	2	0.852	09:49:19	09:49:23	0	+1	6°	63	Tmp	110	3.140	14:46:01	14:46:14	0	+10	9°
2	Tmp	3	1.595	09:51:17	09:51:16	0	-0	5°	64	Tmp	110	3.694	14:47:14	14:47:30	0	+13	10°
3	Tmp	4	2.078	09:52:29	09:52:31	0	+0	4°	65	Tmp	110	3.917	14:47:44	14:48:08	0	+21	8°
4	Tmp	5	3.139	09:54:30	09:54:28	0	-0	4°	66	Canc	113	4.695	--:--:--	--:--:--	0	+0	8°
5	Tmp	6	4.214	09:57:25	09:58:05	0	+37	1°	67	Tmp	115	5.501	15:00:21	15:00:05	0	-39	8°
6	Tmp	7	4.742	09:58:41	09:59:25	0	+41	1°	68	Tmp	117	6.690	15:03:13	15:03:35	0	+19	8°
7	Tmp	8	6.017	10:01:06	10:01:47	0	+38	1°	69	Tmp	118	7.146	15:04:31	15:04:49	0	+15	7°
8	Tmp	8	6.461	10:02:05	10:03:02	0	+54	1°	70	Tmp	119	0.062	15:07:24	15:08:53	0	+86	7°
9	Tmp	13	2.366	10:13:17	10:13:21	0	+1	1°	71	Tmp	120	0.530	15:08:39	15:10:13	0	+91	9°
10	Tmp	14	2.722	10:13:50	10:13:52	0	+0	1°	72	Tmp	121	0.912	15:09:40	15:11:34	0	+111	9°
11	Tmp	14	3.435	10:15:01	10:15:57	0	+53	2°	73	Tmp	122	2.393	15:14:06	15:16:19	0	+130	9°
12	Tmp	18	3.568	10:26:04	10:26:11	0	+4	2°	74	Tmp	124	2.773	15:15:00	15:17:18	0	+135	9°
13	Tmp	20	5.140	10:28:48	10:28:59	0	+8	2°	75	Tmp	126	0.925	15:18:03	15:20:37	0	+151	9°
14	Tmp	22	6.874	10:37:49	10:37:49	0	+0	2°	76	Tmp	126	2.202	15:19:52	15:22:23	0	+148	9°
15	Tmp	23	9.893	10:41:40	10:41:40	0	+0	2°	77	Tmp	126	6.421	15:25:54	15:27:44	0	+107	9°
16	Tmp	26	1.372	10:46:20	10:46:20	0	+0	2°	78	Tmp	126	7.215	15:27:02	15:28:54	0	+109	10°
17	Tmp	26	2.124	10:49:21	10:49:24	0	+0	2°	79	Tmp	127	0.653	15:28:07	15:29:57	0	+107	10°
18	Tmp	29	3.840	10:52:55	10:53:18	0	+20	1°	80	Tmp	128	1.598	15:29:37	15:31:05	0	+85	10°
19	Tmp	31	4.813	10:54:18	10:54:38	0	+17	1°	81	Tmp	130	0.288	15:31:22	15:32:16	0	+51	10°
20	Tmp	35	1.023	11:04:56	11:05:02	0	+3	1°	Etapa B Num 321 Pen 0 PCZ 11 Total PP 1522 PG 11								
21	Tmp	37	2.918	11:07:50	11:07:54	0	+1	1°	Num 321 A 8° PG 13 B 10° PG 11 Tot PG 24 Col. 7°								
22	Tmp	38	3.558	11:09:07	11:09:28	0	+18	1°									
23	Tmp	41	6.458	11:14:40	11:14:55	0	+12	1°									
24	Tmp	43	7.518	11:17:03	11:22:48	0	+342	5°									
25	Tmp	46	0.968	11:20:02	11:25:21	0	+316	6°									
26	Tmp	47	1.346	11:21:09	11:26:18	0	+306	7°									
27	Tmp	51	2.454	11:39:43	11:39:43	0	+0	7°									
28	Tmp	53	3.537	11:42:25	11:43:10	0	+42	7°									
29	Tmp	55	5.946	11:49:09	11:49:15	0	+3	7°									
30	Tmp	55	7.736	11:52:30	11:52:32	0	+0	7°									
31	Tmp	56	9.605	11:56:07	11:56:08	0	+0	7°									
32	Tmp	60	2.008	12:07:35	12:07:47	0	+9	7°									
33	Tmp	63	3.972	12:13:08	12:13:09	0	+0	7°									
34	Tmp	66	4.412	12:32:10	12:32:08	0	-0	7°									
35	Tmp	69	6.218	12:37:14	12:37:21	0	+4	7°									
36	Tmp	71	7.230	12:40:06	12:40:19	0	+10	7°									
37	Tmp	73	0.576	12:42:51	12:44:51	0	+117	7°									
42	Tmp	74	0.629	12:42:58	12:44:57	0	+116	8°									
43	Tmp	75	2.547	12:46:05	12:47:37	0	+89	8°									

Etapa A	Num 321	Pen 0	PCZ 13	Total PP 1662	PG 13
----------------	---------	-------	--------	---------------	-------



Moto Clube - Sua concessionária autorizada Honda

PC	Tp	Trc	KmPC	Ideal	Passagem	Pen	Pontos	Col
44	Tmp	78	1.684	13:23:42	13:23:44	0	+0	2°
45	Tmp	80	3.752	13:27:05	13:27:06	0	+0	1°
46	Tmp	81	5.030	13:29:38	13:29:40	0	+0	1°
47	Tmp	84	0.422	13:34:48	13:34:46	0	-0	1°
48	Tmp	86	3.597	13:40:15	13:40:19	0	+1	6°
49	Tmp	92	0.380	14:02:03	14:02:09	0	+3	7°
50	Tmp	93	3.227	14:06:17	14:06:15	0	-0	7°
51	Tmp	95	5.182	14:10:02	14:10:21	0	+16	9°
52	Tmp	96	6.247	14:12:15	14:12:45	0	+27	11°
53	Tmp	97	7.582	14:14:56	14:15:08	0	+9	12°
54	Tmp	98	8.107	14:16:26	14:16:55	0	+26	10°
55	Tmp	100	1.036	14:20:54	14:20:56	0	+0	9°
56	Tmp	102	2.347	14:24:43	14:24:45	0	+0	9°
57	Tmp	102	2.778	14:26:53	14:26:50	0	-0	9°
58	Tmp	104	4.142	14:30:21	14:30:22	0	+0	9°
59	Tmp	105	5.609	14:32:36	14:32:46	0	+7	9°
60	Tmp	107	0.272	14:38:56	14:38:57	0	+0	9°
61	Tmp	108	0.672	14:40:13	14:40:12	0	-0	9°
62	Tmp	110	1.916	14:43:17	14:43:25	0	+5	9°

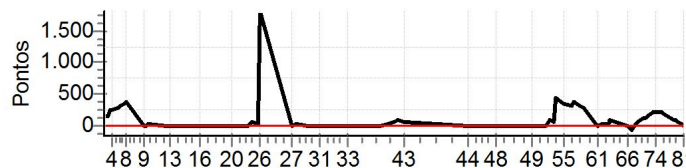
N u m	322	Equipe	322 / Nivaldo Pinheiro Lacerda Jr / Junior						
		Patrocinador	Scapex						
		Cat / NL / Largada	NOVATOS / 87 / 09:32:30	Cidade	Lauro de Freitas	Crf 230			

PC	Tp	Trc	KmPC	Ideal	Passagem	Pen	Pontos	Col
1	Tmp	2	0.852	09:44:49	09:47:33	0	+161	30°
2	Tmp	3	1.595	09:46:47	09:49:24	0	+154	30°
3	Tmp	4	2.078	09:47:59	09:52:30	0	+268	30°
4	Tmp	5	3.139	09:50:00	09:54:25	0	+262	30°
5	Tmp	6	4.214	09:52:55	09:57:41	0	+283	18°
6	Tmp	7	4.742	09:54:11	09:59:20	0	+306	18°
7	Tmp	8	6.017	09:56:36	10:02:23	0	+344	16°
8	Tmp	8	6.461	09:57:35	10:03:42	0	+364	16°
9	Tmp	13	2.366	10:08:47	10:08:55	0	+5	16°
10	Tmp	14	2.722	10:09:20	10:09:29	0	+6	16°
11	Tmp	14	3.435	10:10:31	10:11:03	0	+29	15°
12	Tmp	18	3.568	10:21:34	10:21:42	0	+5	14°
13	Tmp	20	5.140	10:24:18	10:24:35	0	+14	14°
14	Tmp	22	6.874	10:33:19	10:33:18	0	-0	14°
15	Tmp	23	9.893	10:37:10	10:37:06	0	-3	13°
16	Tmp	26	1.372	10:41:50	10:41:46	0	-3	14°
17	Tmp	26	2.124	10:44:51	10:44:47	0	-3	14°
18	Tmp	29	3.840	10:48:25	10:48:36	0	+8	14°
19	Tmp	31	4.813	10:49:48	10:50:01	0	+10	14°
20	Tmp	35	1.023	11:00:26	11:00:29	0	+0	14°
21	Tmp	37	2.918	11:03:20	11:03:19	0	-0	14°
22	Tmp	38	3.558	11:04:37	11:04:44	0	+4	14°
23	Tmp	41	6.458	11:10:10	11:10:12	0	+0	11°
24	Tmp	43	7.518	11:12:33	11:13:35	0	+59	12°
25	Tmp	46	0.968	11:15:32	11:16:20	0	+45	12°
26	Tmp	47	1.346	11:16:39		0	+1800	19°
27	Tmp	51	2.454	11:35:13	11:35:10	0	-0	19°
28	Tmp	53	3.537	11:37:55	11:38:31	0	+33	18°
29	Tmp	55	5.946	11:44:39	11:44:46	0	+4	18°
30	Tmp	55	7.736	11:48:00	11:48:00	0	+0	18°
31	Tmp	56	9.605	11:51:37	11:51:34	0	-0	18°
32	Tmp	60	2.008	12:03:05	12:03:06	0	+0	18°
33	Tmp	63	3.972	12:08:38	12:08:35	0	-0	18°
34	Tmp	66	4.412	12:27:40	12:27:36	0	-3	17°
35	Tmp	69	6.218	12:32:44	12:33:03	0	+16	18°
36	Tmp	71	7.230	12:35:36	12:36:46	0	+67	18°
37	Tmp	73	0.576	12:38:21	12:40:06	0	+102	18°
42	Tmp	74	0.629	12:38:28	12:40:11	0	+100	17°
43	Tmp	75	2.547	12:41:35	12:42:36	0	+58	16°

PC	Tp	Trc	KmPC	Ideal	Passagem	Pen	Pontos	Col
63	Tmp	110	3.140	14:41:31	14:42:17	0	+43	17°
64	Tmp	110	3.694	14:42:44	14:43:40	0	+53	17°
65	Tmp	110	3.917	14:43:14	14:44:38	0	+81	17°
66	Canc	113	4.695	--:--:--	--:--:--	0	+0	17°
67	Tmp	115	5.501	14:55:51	14:55:27	0	-63	17°
68	Tmp	117	6.690	14:58:43	14:59:19	0	+33	16°
69	Tmp	118	7.146	15:00:01	15:00:54	0	+50	16°
70	Tmp	119	0.062	15:02:54	15:04:50	0	+113	16°
71	Tmp	120	0.530	15:04:09	15:06:09	0	+117	15°
72	Tmp	121	0.912	15:05:10	15:07:53	0	+160	15°
73	Tmp	122	2.393	15:09:36	15:13:06	0	+207	15°
74	Tmp	124	2.773	15:10:30	15:14:08	0	+215	13°
75	Tmp	126	0.925	15:13:33	15:17:13	0	+217	13°
76	Tmp	126	2.202	15:15:22	15:18:43	0	+198	13°
77	Tmp	126	6.421	15:21:24	15:23:04	0	+97	13°
78	Tmp	126	7.215	15:22:32	15:23:57	0	+82	13°
79	Tmp	127	0.653	15:23:37	15:24:50	0	+70	12°
80	Tmp	128	1.598	15:25:07	15:25:49	0	+39	12°
81	Tmp	130	0.288	15:26:52	15:27:03	0	+8	12°

Etapa B	Num	322	Pen	0	PCZ	7	Total PP	4151	PG	9
----------------	-----	-----	-----	---	-----	---	----------	------	----	---

Num	322	A	16°	PG	5	B	12°	PG	9	Tot PG	14	Col.	15°
-----	-----	---	-----	----	---	---	-----	----	---	--------	----	------	-----



Moto Clube - Sua concessionária autorizada Honda

Etapa A	Num	322	Pen	0	PCZ	9	Total PP	4519	PG	5
44	Tmp	78	1.684	13:19:12	13:19:12	0	+0	5°		
45	Tmp	80	3.752	13:22:35	13:22:37	0	+0	3°		
46	Tmp	81	5.030	13:25:08	13:25:11	0	+0	3°		
47	Tmp	84	0.422	13:30:18	13:30:15	0	-0	3°		
48	Tmp	86	3.597	13:35:45	13:35:48	0	+0	1°		
49	Tmp	92	0.380	13:57:33	13:57:36	0	+0	1°		
50	Tmp	93	3.227	14:01:47	14:01:48	0	+0	1°		
51	Tmp	95	5.182	14:05:32	14:05:44	0	+9	6°		
52	Tmp	96	6.247	14:07:45	14:09:15	0	+87	15°		
53	Tmp	97	7.582	14:10:26	14:11:24	0	+55	17°		
54	Tmp	98	8.107	14:11:56	14:19:18	0	+439	21°		
55	Tmp	100	1.036	14:16:24	14:22:17	0	+350	20°		
56	Tmp	102	2.347	14:20:13	14:25:33	0	+317	20°		
57	Tmp	102	2.778	14:22:23	14:28:31	0	+365	22°		
58	Tmp	104	4.142	14:25:51	14:30:55	0	+301	21°		
59	Tmp	105	5.609	14:28:06	14:33:09	0	+300	20°		
60	Tmp	107	0.272	14:34:26	14:35:02	0	+33	20°		
61	Tmp	108	0.672	14:35:43	14:35:55	0	+9	20°		
62	Tmp	110	1.916	14:38:47	14:39:30	0	+40	19°		

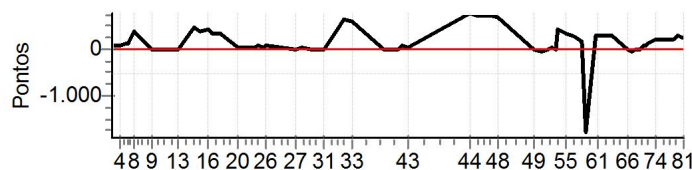
N u m	331	Equipe	331 / Everton Oliveira Fontes / Juruna						
		Patrocinador	Açucar Doçura_						
		Cat / NL / Largada	NOVATOS / 86 / 09:32:00	Cidade	Santo Antonio-BA	Crf 250x			

PC	Tp	Trc	KmPC	Ideal	Passagem	Pen	Pontos	Col
1	Tmp	2	0.852	09:44:19	09:45:37	0	+75	26 °
2	Tmp	3	1.595	09:46:17	09:48:05	0	+105	25 °
3	Tmp	4	2.078	09:47:29	09:49:21	0	+109	24 °
4	Tmp	5	3.139	09:49:30	09:51:02	0	+89	23 °
5	Tmp	6	4.214	09:52:25	09:54:26	0	+118	13 °
6	Tmp	7	4.742	09:53:41	09:55:42	0	+118	12 °
7	Tmp	8	6.017	09:56:06	10:01:23	0	+314	11 °
8	Tmp	8	6.461	09:57:05	10:03:41	0	+393	12 °
9	Tmp	13	2.366	10:08:17	10:08:20	0	+0	11 °
10	Tmp	14	2.722	10:08:50	10:08:48	0	-0	11 °
11	Tmp	14	3.435	10:10:01	10:10:02	0	+0	11 °
12	Tmp	18	3.568	10:21:04	10:21:08	0	+1	11 °
13	Tmp	20	5.140	10:23:48	10:23:56	0	+5	11 °
14	Tmp	22	6.874	10:32:49	10:40:46	0	+474	12 °
15	Tmp	23	9.893	10:36:40	10:43:42	0	+419	15 °
16	Tmp	26	1.372	10:41:20	10:48:29	0	+426	21 °
17	Tmp	26	2.124	10:44:21	10:50:43	0	+379	22 °
18	Tmp	29	3.840	10:47:55	10:53:59	0	+361	24 °
19	Tmp	31	4.813	10:49:18	10:55:18	0	+357	25 °
20	Tmp	35	1.023	10:59:56	11:00:33	0	+34	25 °
21	Tmp	37	2.918	11:02:50	11:03:24	0	+31	24 °
22	Tmp	38	3.558	11:04:07	11:04:42	0	+32	22 °
23	Tmp	41	6.458	11:09:40	11:10:40	0	+57	22 °
24	Tmp	43	7.518	11:12:03	11:13:23	0	+77	19 °
25	Tmp	46	0.968	11:15:02	11:16:16	0	+71	19 °
26	Tmp	47	1.346	11:16:09	11:17:41	0	+89	18 °
27	Tmp	51	2.454	11:34:43	11:34:42	0	-0	18 °
28	Tmp	53	3.537	11:37:25	11:38:30	0	+62	19 °
29	Tmp	55	5.946	11:44:09	11:44:16	0	+4	19 °
30	Tmp	55	7.736	11:47:30	11:47:30	0	+0	19 °
31	Tmp	56	9.605	11:51:07	11:51:08	0	+0	19 °
32	Tmp	60	2.008	12:02:35	12:13:39	0	+661	19 °
33	Tmp	63	3.972	12:08:08	12:18:15	0	+604	20 °
34	Tmp	66	4.412	12:27:10	12:27:06	0	-3	20 °
35	Tmp	69	6.218	12:32:14	12:32:20	0	+3	20 °
36	Tmp	71	7.230	12:35:06	12:35:08	0	+0	20 °
37	Tmp	73	0.576	12:37:51	12:39:36	0	+102	20 °
42	Tmp	74	0.629	12:37:58	12:39:40	0	+99	20 °
43	Tmp	75	2.547	12:41:05	12:42:14	0	+66	19 °

PC	Tp	Trc	KmPC	Ideal	Passagem	Pen	Pontos	Col
63	Tmp	110	3.140	14:41:01	14:46:09	0	+305	27 °
64	Tmp	110	3.694	14:42:14	14:47:27	0	+310	25 °
65	Tmp	110	3.917	14:42:44	14:48:01	0	+314	25 °
66	Canc	113	4.695	--:--:--	--:--:--	0	+0	25 °
67	Tmp	115	5.501	14:55:21	14:55:01	0	-51	25 °
68	Tmp	117	6.690	14:58:13	14:58:25	0	+9	25 °
69	Tmp	118	7.146	14:59:31	14:59:44	0	+10	25 °
70	Tmp	119	0.062	15:02:24	15:03:57	0	+90	25 °
71	Tmp	120	0.530	15:03:39	15:05:21	0	+99	25 °
72	Tmp	121	0.912	15:04:40	15:06:50	0	+127	25 °
73	Tmp	122	2.393	15:09:06	15:12:37	0	+208	23 °
74	Tmp	124	2.773	15:10:00	15:13:44	0	+221	22 °
75	Tmp	126	0.925	15:13:03	15:17:06	0	+240	21 °
76	Tmp	126	2.202	15:14:52	15:18:50	0	+235	21 °
77	Tmp	126	6.421	15:20:54	15:24:51	0	+234	21 °
78	Tmp	126	7.215	15:22:02	15:26:18	0	+253	21 °
79	Tmp	127	0.653	15:23:07	15:28:05	0	+295	21 °
80	Tmp	128	1.598	15:24:37	15:29:23	0	+283	20 °
81	Tmp	130	0.288	15:26:22	15:30:55	0	+270	19 °

Etapa B	Num 331	Pen 0	PCZ 0	Total PP 11748	PG 2
----------------	----------------	--------------	--------------	-----------------------	-------------

Num 331	A 19°	PG 2	B 19°	PG 2	Tot PG 4	Col. 20°
----------------	--------------	-------------	--------------	-------------	-----------------	-----------------



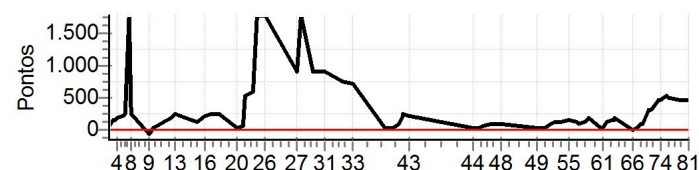
Moto Clube - Sua concessionária autorizada Honda

Etapa A		Num	331	Pen	0	PCZ	7	Total PP	5738	PG	2
44	Tmp	78	1.684	13:18:42	13:32:03	0	+798	31 °			
45	Tmp	80	3.752	13:22:05	13:35:01	0	+773	31 °			
46	Tmp	81	5.030	13:24:38	13:37:21	0	+760	31 °			
47	Tmp	84	0.422	13:29:48	13:42:36	0	+765	31 °			
48	Tmp	86	3.597	13:35:15	13:47:01	0	+703	31 °			
49	Tmp	92	0.380	13:57:03	13:57:33	0	+27	31 °			
50	Tmp	93	3.227	14:01:17	14:01:02	0	-36	30 °			
51	Tmp	95	5.182	14:05:02	14:05:24	0	+19	30 °			
52	Tmp	96	6.247	14:07:15	14:07:48	0	+30	30 °			
53	Tmp	97	7.582	14:09:56	14:10:05	0	+6	30 °			
54	Tmp	98	8.107	14:11:26	14:18:42	0	+433	30 °			
55	Tmp	100	1.036	14:15:54	14:21:37	0	+340	30 °			
56	Tmp	102	2.347	14:19:43	14:25:07	0	+321	30 °			
57	Tmp	102	2.778	14:21:53	14:26:23	0	+267	30 °			
58	Tmp	104	4.142	14:25:21	14:28:37	0	+193	30 °			
59	Tmp	105	5.609	14:27:36	12:13:24	0	-1800	30 °			
60	Tmp	107	0.272	14:33:56	14:39:18	0	+319	30 °			
61	Tmp	108	0.672	14:35:13	14:40:14	0	+298	30 °			
62	Tmp	110	1.916	14:38:17	14:43:26	0	+306	29 °			

N u m	333	Equipe	333 / Gerisvaldo Freite Junior / Bahia						
		Patrocinador	Carvalho Advocacia						
		Cat / NL / Largada	NOVATOS / 88 / 09:33:00	Cidade	Jacobina	Crf 230			

PC	Tp	Trc	KmPC	Ideal	Passagem	Pen	Pontos	Col	PC	Tp	Trc	KmPC	Ideal	Passagem	Pen	Pontos	Col
1	Tmp	2	0.852	09:45:19	09:46:19	0	+57	25°	63	Tmp	110	3.140	14:42:01	14:44:25	0	+141	16°
2	Tmp	3	1.595	09:47:17	09:49:39	0	+139	26°	64	Tmp	110	3.694	14:43:14	14:45:56	0	+159	16°
3	Tmp	4	2.078	09:48:29	09:51:06	0	+154	25°	65	Tmp	110	3.917	14:43:44	14:46:43	0	+176	16°
4	Tmp	5	3.139	09:50:30	09:53:38	0	+185	25°	66	Canc	113	4.695	--:--:--	--:--:--	0	+0	16°
5	Tmp	6	4.214	09:53:25	09:57:08	0	+220	16°	67	Tmp	115	5.501	14:56:21	14:56:58	0	+34	16°
6	Tmp	7	4.742	09:54:41	09:58:41	0	+237	15°	68	Tmp	117	6.690	14:59:13	15:00:46	0	+90	15°
7	Tmp	8	6.017	09:57:06		0	+1800	29°	69	Tmp	118	7.146	15:00:31	15:02:08	0	+94	15°
8	Tmp	8	6.461	09:58:05	10:01:58	0	+230	27°	70	Tmp	119	0.062	15:03:24	15:08:24	0	+297	15°
9	Tmp	13	2.366	10:09:17	10:08:49	0	-75	27°	71	Tmp	120	0.530	15:04:39	15:09:53	0	+311	16°
10	Tmp	14	2.722	10:09:50	10:09:31	0	-48	27°	72	Tmp	121	0.912	15:05:40	15:11:16	0	+333	16°
11	Tmp	14	3.435	10:11:01	10:11:38	0	+34	26°	73	Tmp	122	2.393	15:10:06	15:17:51	0	+462	16°
12	Tmp	18	3.568	10:22:04	10:25:17	0	+190	27°	74	Tmp	124	2.773	15:11:00	15:18:42	0	+459	16°
13	Tmp	20	5.140	10:24:48	10:28:40	0	+229	27°	75	Tmp	126	0.925	15:14:03	15:22:42	0	+516	14°
14	Tmp	22	6.874	10:33:49	10:36:19	0	+147	28°	76	Tmp	126	2.202	15:15:52	15:24:22	0	+507	15°
15	Tmp	23	9.893	10:37:40	10:39:44	0	+121	29°	77	Tmp	126	6.421	15:21:54	15:29:49	0	+472	15°
16	Tmp	26	1.372	10:42:20	10:45:50	0	+207	29°	78	Tmp	126	7.215	15:23:02	15:30:56	0	+471	15°
17	Tmp	26	2.124	10:45:21	10:49:11	0	+227	29°	79	Tmp	127	0.653	15:24:07	15:32:03	0	+473	16°
18	Tmp	29	3.840	10:48:55	10:52:56	0	+238	29°	80	Tmp	128	1.598	15:25:37	15:33:13	0	+453	16°
19	Tmp	31	4.813	10:50:18	10:54:18	0	+237	28°	81	Tmp	130	0.288	15:27:22	15:35:07	0	+462	16°
20	Tmp	35	1.023	11:00:56	11:01:32	0	+33	28°	Etapa B Num 333 Pen 0 PCZ 0 Total PP 7474 PG 5								
21	Tmp	37	2.918	11:03:50	11:04:50	0	+57	29°	Num 333 A 28° PG 0 B 16° PG 5 Tot PG 5 Col. 19°								
22	Tmp	38	3.558	11:05:07	11:13:56	0	+526	30°									
23	Tmp	41	6.458	11:10:40	11:20:47	0	+604	30°									
24	Tmp	43	7.518	11:13:03		0	+1800	30°									
25	Tmp	46	0.968	11:16:02		0	+1800	32°									
26	Tmp	47	1.346	11:17:09		0	+1800	32°									
27	Tmp	51	2.454	11:35:43	11:55:41	0	+900	32°									
28	Tmp	53	3.537	11:38:25	12:00:13	0	+1800	33°									
29	Tmp	55	5.946	11:45:09	12:05:08	0	+900	33°									
30	Tmp	55	7.736	11:48:30	12:08:14	0	+900	32°									
31	Tmp	56	9.605	11:52:07	12:11:54	0	+900	31°									
32	Tmp	60	2.008	12:03:35	12:16:00	0	+742	31°									
33	Tmp	63	3.972	12:09:08	12:21:04	0	+713	30°									
34	Tmp	66	4.412	12:28:10	12:28:20	0	+7	29°									
35	Tmp	69	6.218	12:33:14	12:33:46	0	+29	29°									
36	Tmp	71	7.230	12:36:06	12:37:19	0	+70	28°									
37	Tmp	73	0.576	12:38:51	12:42:27	0	+213	28°									
42	Tmp	74	0.629	12:38:58	12:43:03	0	+242	28°									
43	Tmp	75	2.547	12:42:05	12:45:42	0	+214	28°									

Etapa A	Num 333	Pen 0	PCZ 0	Total PP 19025	PG 0
----------------	---------	-------	-------	----------------	------



Moto Clube - Sua concessionária autorizada Honda

PC	Tp	Trc	KmPC	Ideal	Passagem	Pen	Pontos	Col
44	Tmp	78	1.684	13:19:42	13:20:10	0	+25	25°
45	Tmp	80	3.752	13:23:05	13:23:39	0	+31	25°
46	Tmp	81	5.030	13:25:38	13:26:19	0	+38	26°
47	Tmp	84	0.422	13:30:48	13:32:26	0	+95	25°
48	Tmp	86	3.597	13:36:15	13:37:36	0	+78	25°
49	Tmp	92	0.380	13:58:03	13:58:29	0	+23	25°
50	Tmp	93	3.227	14:02:17	14:02:51	0	+31	26°
51	Tmp	95	5.182	14:06:02	14:07:43	0	+98	26°
52	Tmp	96	6.247	14:08:15	14:10:13	0	+115	25°
53	Tmp	97	7.582	14:10:56	14:12:50	0	+111	23°
54	Tmp	98	8.107	14:12:26	14:14:17	0	+108	22°
55	Tmp	100	1.036	14:16:54	14:19:10	0	+133	19°
56	Tmp	102	2.347	14:20:43	14:22:53	0	+127	19°
57	Tmp	102	2.778	14:22:53	14:24:32	0	+96	18°
58	Tmp	104	4.142	14:26:21	14:28:06	0	+102	17°
59	Tmp	105	5.609	14:28:36	14:31:52	0	+193	18°
60	Tmp	107	0.272	14:34:56	14:35:17	0	+18	18°
61	Tmp	108	0.672	14:36:13	14:36:52	0	+36	18°
62	Tmp	110	1.916	14:39:17	14:41:06	0	+106	16°

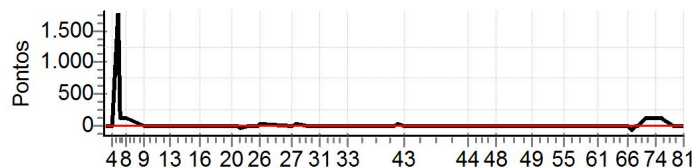
N u m	345	Equipe	345 / Fabio Brito Pinheiro / Missie						
		Patrocinador							
		Cat / NL / Largada	NOVATOS / 68 / 09:23:00	Cidade	Camaçari	Honda			

PC	Tp	Trc	KmPC	Ideal	Passagem	Pen	Pontos	Col
1	Tmp	2	0.852	09:35:19	09:35:18	0	-0	3°
2	Tmp	3	1.595	09:37:17	09:37:16	0	-0	2°
3	Tmp	4	2.078	09:38:29	09:38:29	0	+0	2°
4	Tmp	5	3.139	09:40:30	09:40:28	0	-0	2°
5	Tmp	6	4.214	09:43:25		0	+1800	23°
6	Tmp	7	4.742	09:44:41	09:46:50	0	+126	21°
7	Tmp	8	6.017	09:47:06	09:49:17	0	+128	18°
8	Tmp	8	6.461	09:48:05	09:50:31	0	+143	17°
9	Tmp	13	2.366	09:59:17	09:59:18	0	+0	17°
10	Tmp	14	2.722	09:59:50	09:59:49	0	-0	17°
11	Tmp	14	3.435	10:01:01	10:01:01	0	+0	16°
12	Tmp	18	3.568	10:12:04	10:12:10	0	+3	15°
13	Tmp	20	5.140	10:14:48	10:14:56	0	+5	15°
14	Tmp	22	6.874	10:23:49	10:23:51	0	+0	15°
15	Tmp	23	9.893	10:27:40	10:27:40	0	+0	14°
16	Tmp	26	1.372	10:32:20	10:32:19	0	-0	13°
17	Tmp	26	2.124	10:35:21	10:35:18	0	-0	13°
18	Tmp	29	3.840	10:38:55	10:39:07	0	+9	13°
19	Tmp	31	4.813	10:40:18	10:40:19	0	+0	13°
20	Tmp	35	1.023	10:50:56	10:50:57	0	+0	13°
21	Tmp	37	2.918	10:53:50	10:53:49	0	-0	13°
22	Tmp	38	3.558	10:55:07	10:55:02	0	-6	13°
23	Tmp	41	6.458	11:00:40	11:01:03	0	+20	12°
24	Tmp	43	7.518	11:03:03	11:03:20	0	+14	11°
25	Tmp	46	0.968	11:06:02	11:06:01	0	-0	11°
26	Tmp	47	1.346	11:07:09	11:07:51	0	+39	11°
27	Tmp	51	2.454	11:25:43	11:25:58	0	+12	11°
28	Tmp	53	3.537	11:28:25	11:29:06	0	+38	11°
29	Tmp	55	5.946	11:35:09	11:35:12	0	+0	11°
30	Tmp	55	7.736	11:38:30	11:38:28	0	-0	11°
31	Tmp	56	9.605	11:42:07	11:42:05	0	-0	11°
32	Tmp	60	2.008	11:53:35	11:53:36	0	+0	11°
33	Tmp	63	3.972	11:59:08	11:59:10	0	+0	11°
34	Tmp	66	4.412	12:18:10	12:18:07	0	-0	11°
35	Tmp	69	6.218	12:23:14	12:23:18	0	+1	11°
36	Tmp	71	7.230	12:26:06	12:26:05	0	-0	11°
37	Tmp	73	0.576	12:28:51	12:29:26	0	+32	11°
42	Tmp	74	0.629	12:28:58	12:29:31	0	+30	11°
43	Tmp	75	2.547	12:32:05	12:32:03	0	-0	11°

PC	Tp	Trc	KmPC	Ideal	Passagem	Pen	Pontos	Col
63	Tmp	110	3.140	14:32:01	14:32:06	0	+2	1°
64	Tmp	110	3.694	14:33:14	14:33:15	0	+0	1°
65	Tmp	110	3.917	14:33:44	14:33:46	0	+0	1°
66	Canc	113	4.695	--:--:--	--:--:--	0	+0	1°
67	Tmp	115	5.501	14:46:21	14:46:01	0	-51	1°
68	Tmp	117	6.690	14:49:13	14:49:22	0	+6	1°
69	Tmp	118	7.146	14:50:31	14:50:32	0	+0	1°
70	Tmp	119	0.062	14:53:24	14:55:02	0	+95	3°
71	Tmp	120	0.530	14:54:39	14:56:49	0	+127	6°
72	Tmp	121	0.912	14:55:40	14:57:58	0	+135	7°
73	Tmp	122	2.393	15:00:06	15:02:31	0	+142	8°
74	Tmp	124	2.773	15:01:00	15:03:26	0	+143	8°
75	Tmp	126	0.925	15:04:03	15:06:12	0	+126	8°
76	Tmp	126	2.202	15:05:52	15:07:39	0	+104	8°
77	Tmp	126	6.421	15:11:54	15:12:09	0	+12	8°
78	Tmp	126	7.215	15:13:02	15:13:03	0	+0	8°
79	Tmp	127	0.653	15:14:07	15:14:06	0	-0	8°
80	Tmp	128	1.598	15:15:37	15:15:38	0	+0	8°
81	Tmp	130	0.288	15:17:22	15:17:25	0	+0	8°

Etapa B	Num	345	Pen	0	PCZ	24	Total PP	956	PG	13
---------	-----	-----	-----	---	-----	----	----------	-----	----	----

Num	345	A	11°	PG	10	B	8°	PG	13	Tot PG	23	Col.	8°
-----	-----	---	-----	----	----	---	----	----	----	--------	----	------	----



Moto Clube - Sua concessionária autorizada Honda

Etapa A	Num	345	Pen	0	PCZ	23	Total PP	2406	PG	10
44	Tmp	78	1.684	13:09:42	13:09:43	0	+0	13°		
45	Tmp	80	3.752	13:13:05	13:13:07	0	+0	8°		
46	Tmp	81	5.030	13:15:38	13:15:41	0	+0	6°		
47	Tmp	84	0.422	13:20:48	13:20:47	0	-0	6°		
48	Tmp	86	3.597	13:26:15	13:26:14	0	-0	3°		
49	Tmp	92	0.380	13:48:03	13:48:06	0	+0	2°		
50	Tmp	93	3.227	13:52:17	13:52:15	0	-0	2°		
51	Tmp	95	5.182	13:56:02	13:56:03	0	+0	1°		
52	Tmp	96	6.247	13:58:15	13:58:15	0	+0	1°		
53	Tmp	97	7.582	14:00:56	14:00:55	0	-0	1°		
54	Tmp	98	8.107	14:02:26	14:02:39	0	+10	1°		
55	Tmp	100	1.036	14:06:54	14:06:52	0	-0	1°		
56	Tmp	102	2.347	14:10:43	14:10:39	0	-3	1°		
57	Tmp	102	2.778	14:12:53	14:12:51	0	-0	1°		
58	Tmp	104	4.142	14:16:21	14:16:21	0	+0	1°		
59	Tmp	105	5.609	14:18:36	14:18:39	0	+0	1°		
60	Tmp	107	0.272	14:24:56	14:24:55	0	-0	1°		
61	Tmp	108	0.672	14:26:13	14:26:12	0	-0	1°		
62	Tmp	110	1.916	14:29:17	14:29:19	0	+0	1°		