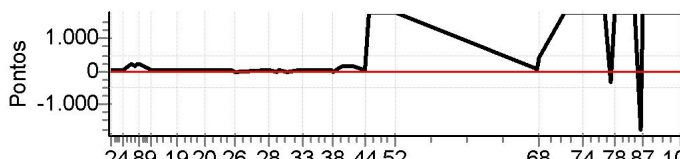


<b>N u m</b>	<b>25</b>	<b>Equipe</b>	25 / Joao Benedito V. de Andrade Jr / Bene						
		<b>Patrocinador</b>							
		<b>Cat / NL / Largada</b>	JUNIOR / 52 / 09:03:00	<b>Cidade</b>	Sto Ant de Jesus				

PC	Tp	Trc	KmPC	Ideal	Passagem	Pen	Pontos	Col	PC	Tp	Trc	KmPC	Ideal	Passagem	Pen	Pontos	Col
1	Tmp	3	0.750	09:18:57	09:19:06	0	+6	9°	74	Tmp	107	6.650	13:17:39		0	+1800	11°
2	Tmp	6	1.650	09:20:19	09:20:33	0	+11	9°	75	Tmp	109	8.000	13:20:26		0	+1800	11°
3	Tmp	7	2.120	09:20:57	09:21:04	0	+4	8°	76	Tmp	115	2.310	13:28:45		0	+1800	11°
4	Tmp	9	6.010	09:26:15	09:26:25	0	+7	9°	77	Tmp	117	4.140	13:31:28	13:29:30	0	-345	11°
5	Tmp	9	8.520	09:29:32	09:32:54	0	+199	10°	78	Tmp	119	4.995	13:33:23		0	+1800	11°
6	Tmp	12	1.310	09:31:44	09:34:44	0	+177	11°	79	Tmp	120	5.460	13:34:10		0	+1800	11°
7	Tmp	12	1.770	09:32:59	09:36:16	0	+194	11°	80	Tmp	120	5.820	13:34:46		0	+1800	11°
8	Tmp	13	2.030	09:33:40	09:37:11	0	+208	11°	81	Tmp	121	0.180	13:35:26		0	+1800	11°
9	Tmp	16	4.210	09:39:35	09:39:44	0	+6	11°	82	Tmp	123	1.230	13:37:22		0	+1800	11°
10	Tmp	18	4.610	09:40:15	09:40:29	0	+11	11°	83	Tmp	125	2.050	13:38:46		0	+1800	11°
11	Tmp	19	4.990	09:41:04	09:41:16	0	+9	11°	84	Tmp	127	3.000	13:40:38		0	+1800	11°
12	Tmp	21	5.530	09:42:18	09:43:04	0	+43	11°	85	Tmp	129	0.800	13:43:52		0	+1800	11°
13	Tmp	22	6.010	09:43:19	09:44:16	0	+54	11°	86	Tmp	132	2.210	13:46:20	13:33:21	0	-1800	11°
14	Tmp	25	6.820	09:47:50	09:48:16	0	+23	11°	87	Tmp	134	2.820	13:47:26		0	+1800	11°
15	Tmp	25	6.940	09:48:08	09:48:36	0	+25	11°	88	Tmp	136	0.550	13:51:37		0	+1800	11°
16	Tmp	27	7.500	09:49:18	09:49:35	0	+14	11°	89	Tmp	136	1.720	13:53:08		0	+1800	11°
17	Tmp	29	8.040	09:50:16	09:50:40	0	+21	11°	90	Tmp	136	3.380	13:55:18		0	+1800	11°
18	Tmp	31	9.600	09:52:27	09:52:53	0	+23	11°	91	Tmp	137	4.000	13:56:17		0	+1800	11°
19	Tmp	32	0.360	09:53:18	09:53:43	0	+22	11°	92	Tmp	138	4.550	13:57:09		0	+1800	11°
20	Tmp	38	2.110	10:07:12	10:07:19	0	+4	11°	93	Tmp	138	5.540	13:58:20		0	+1800	11°
23	Tmp	40	3.930	10:10:15	10:10:30	0	+12	11°	94	Tmp	140	1.150	13:59:43		0	+1800	11°
24	Tmp	41	4.430	10:11:15	10:11:41	0	+23	11°	95	Tmp	140	3.470	14:02:30		0	+1800	11°
25	Tmp	44	0.180	10:19:50	10:20:05	0	+12	11°	96	Tmp	141	3.825	14:02:58		0	+1800	11°
26	Tmp	45	1.700	10:22:22	10:22:24	0	+0	11°	97	Tmp	142	4.100	14:03:22		0	+1800	11°
27	Tmp	50	2.400	10:38:36	10:38:45	0	+6	10°	98	Tmp	142	4.750	14:04:11		0	+1800	11°
28	Tmp	51	2.980	10:39:23	10:39:32	0	+6	10°	99	Tmp	142	6.000	14:05:44		0	+1800	11°
29	Tmp	54	0.510	10:43:24	10:43:25	0	+0	10°	100	Tmp	142	6.280	14:06:05		0	+1800	11°
30	Tmp	55	0.880	10:44:10	10:44:24	0	+11	10°	101	Tmp	143	6.350	14:06:14		0	+1800	11°
31	Tmp	56	5.000	10:48:57	10:48:58	0	+0	10°	102	Tmp	143	6.450	14:06:40		0	+1800	11°
32	Tmp	57	1.100	10:54:47	10:54:53	0	+3	10°	<b>Etapa B</b> Num 25 Pen 0 PCZ 0 Total PP 60617 PG 0								
33	Tmp	58	1.860	10:56:39	10:57:13	0	+31	10°	Num 25 A 10° PG 11 B NC PG 0 Tot PG 11 Col. 12°								
34	Tmp	61	2.200	11:00:18	11:00:32	0	+11	10°									
35	Tmp	61	2.600	11:01:06	11:01:30	0	+21	10°									
37	Tmp	70	1.140	11:10:08	11:10:21	0	+10	10°									
38	Tmp	71	2.200	11:11:34	11:11:35	0	+0	10°									
39	Tmp	74	3.120	11:14:19	11:16:16	0	+114	10°									
40	Tmp	76	4.850	11:17:07	11:20:01	0	+171	10°									
41	Tmp	77	6.030	11:18:46	11:21:20	0	+151	10°									
42	Tmp	77	6.840	11:21:11	11:24:06	0	+172	10°									
43	Tmp	77	7.010	11:21:42	11:24:47	0	+182	10°									
44	Tmp	80	7.910	11:28:06	11:28:16	0	+7	10°									
45	Tmp	81	8.330	11:29:34		0	+1800	10°									
46	Tmp	82	8.390	11:29:43		0	+1800	10°									
47	Tmp	84	0.900	11:35:20		0	+1800	10°									
48	Tmp	84	3.200	11:38:20		0	+1800	10°									
49	Tmp	86	3.420	11:38:43		0	+1800	10°									
50	Tmp	88	3.940	11:39:53		0	+1800	10°									
51	Tmp	90	5.740	11:42:44		0	+1800	10°									
52	Tmp	90	6.000	11:43:10		0	+1800	10°									
<b>Etapa A</b> Num 25 Pen 0 PCZ 4 Total PP 16404 PG 11																	
65	Tmp	95	5.910	12:52:59	12:54:06	0	+64	11°									
66	Tmp	97	6.870	12:54:24	12:55:27	0	+60	11°									
67	Tmp	98	7.070	12:54:54	13:00:38	0	+341	11°									
68	Tmp	98	7.150	12:55:08	13:01:58	0	+407	11°									
69	Tmp	103	0.580	13:08:39		0	+1800	11°									
70	Tmp	103	1.720	13:10:12		0	+1800	11°									
71	Tmp	105	2.940	13:12:31		0	+1800	11°									
72	Tmp	106	3.120	13:12:53		0	+1800	11°									
73	Tmp	106	4.500	13:14:41		0	+1800	11°									

<b>Etapa B</b>	Num	25	Pen	0	PCZ	0	Total PP	60617	PG	0
----------------	-----	----	-----	---	-----	---	----------	-------	----	---

Num	25	A	10°	PG	11	B	NC	PG	0	Tot PG	11	Col.	12°
-----	----	---	-----	----	----	---	----	----	---	--------	----	------	-----

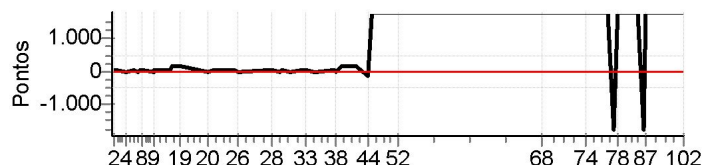


**Moto Clube / Princesa Off Road / Zaitec**

<b>N u m</b>	<b>38</b>	<b>Equipe</b>	38 / Joao Lages Rocha Neto / Fofao					
		<b>Patrocinador</b>	Pj Locação de Equipamentos Para Construção Civil					
		<b>Cat / NL / Largada</b>	JUNIOR / 55 / 09:04:30	<b>Cidade</b>	Jacobina	Honda Crf-230		

PC	Tp	Trc	KmPC	Ideal	Passagem	Pen	Pontos	Col	PC	Tp	Trc	KmPC	Ideal	Passagem	Pen	Pontos	Col
1	Tmp	3	0.750	09:20:27	09:20:35	0	+5	7°	74	Tmp	107	6.650	13:19:09		0	+1800	12°
2	Tmp	6	1.650	09:21:49	09:21:58	0	+6	7°	75	Tmp	109	8.000	13:21:56		0	+1800	12°
3	Tmp	7	2.120	09:22:27	09:22:31	0	+1	6°	76	Tmp	115	2.310	13:30:15		0	+1800	12°
4	Tmp	9	6.010	09:27:45	09:27:47	0	+0	6°	77	Tmp	117	4.140	13:32:58	13:26:40	0	-1800	12°
5	Tmp	9	8.520	09:31:02	09:31:12	0	+7	6°	78	Tmp	119	4.995	13:34:53		0	+1800	12°
6	Tmp	12	1.310	09:33:14	09:33:10	0	-3	7°	79	Tmp	120	5.460	13:35:40		0	+1800	12°
7	Tmp	12	1.770	09:34:29	09:34:39	0	+7	3°	80	Tmp	120	5.820	13:36:16		0	+1800	12°
8	Tmp	13	2.030	09:35:10	09:35:30	0	+17	1°	81	Tmp	121	0.180	13:36:56		0	+1800	12°
9	Tmp	16	4.210	09:41:05	09:41:08	0	+0	1°	82	Tmp	123	1.230	13:38:52		0	+1800	12°
10	Tmp	18	4.610	09:41:45	09:41:59	0	+11	3°	83	Tmp	125	2.050	13:40:16		0	+1800	12°
11	Tmp	19	4.990	09:42:34	09:42:45	0	+8	3°	84	Tmp	127	3.000	13:42:08		0	+1800	12°
12	Tmp	21	5.530	09:43:48	09:44:27	0	+36	3°	85	Tmp	129	0.800	13:45:22		0	+1800	12°
13	Tmp	22	6.010	09:44:49	09:45:36	0	+44	3°	86	Tmp	132	2.210	13:47:50	13:28:51	0	-1800	12°
14	Tmp	25	6.820	09:49:20	09:49:31	0	+8	4°	87	Tmp	134	2.820	13:48:56		0	+1800	12°
15	Tmp	25	6.940	09:49:38	09:49:49	0	+8	4°	88	Tmp	136	0.550	13:53:07		0	+1800	12°
16	Tmp	27	7.500	09:50:48	09:53:01	0	+130	8°	89	Tmp	136	1.720	13:54:38		0	+1800	12°
17	Tmp	29	8.040	09:51:46	09:54:03	0	+134	9°	90	Tmp	136	3.380	13:56:48		0	+1800	12°
18	Tmp	31	9.600	09:53:57	09:56:49	0	+169	9°	91	Tmp	137	4.000	13:57:47		0	+1800	12°
19	Tmp	32	0.360	09:54:48	09:57:41	0	+170	9°	92	Tmp	138	4.550	13:58:39		0	+1800	12°
20	Tmp	38	2.110	10:08:42	10:08:45	0	+0	9°	93	Tmp	138	5.540	13:59:50		0	+1800	12°
23	Tmp	40	3.930	10:11:45	10:11:52	0	+4	9°	94	Tmp	140	1.150	14:01:13		0	+1800	12°
24	Tmp	41	4.430	10:12:45	10:12:56	0	+8	9°	95	Tmp	140	3.470	14:04:00		0	+1800	12°
25	Tmp	44	0.180	10:21:20	10:21:27	0	+4	9°	96	Tmp	141	3.825	14:04:28		0	+1800	12°
26	Tmp	45	1.700	10:23:52	10:23:53	0	+0	9°	97	Tmp	142	4.100	14:04:52		0	+1800	12°
27	Tmp	50	2.400	10:40:06	10:40:18	0	+9	9°	98	Tmp	142	4.750	14:05:41		0	+1800	12°
28	Tmp	51	2.980	10:40:53	10:41:03	0	+7	9°	99	Tmp	142	6.000	14:07:14		0	+1800	12°
29	Tmp	54	0.510	10:44:54	10:44:54	0	+0	9°	100	Tmp	142	6.280	14:07:35		0	+1800	12°
30	Tmp	55	0.880	10:45:40	10:45:50	0	+7	9°	101	Tmp	143	6.350	14:07:44		0	+1800	12°
31	Tmp	56	5.000	10:50:27	10:50:30	0	+0	9°	102	Tmp	143	6.450	14:08:10		0	+1800	12°
32	Tmp	57	1.100	10:56:17	10:56:22	0	+2	9°	<b>Etapla B</b> Num 38 Pen 0 PCZ 0 Total PP 68400 PG 0								
33	Tmp	58	1.860	10:58:09	10:58:17	0	+5	9°	Num 38 A 7° PG 14 B NC PG 0 Tot PG 14 Col. 9°								
34	Tmp	61	2.200	11:01:48	11:01:51	0	+0	9°									
35	Tmp	61	2.600	11:02:36	11:02:39	0	+0	9°									
37	Tmp	70	1.140	11:11:38	11:11:46	0	+5	9°									
38	Tmp	71	2.200	11:13:04	11:13:01	0	-0	9°									
39	Tmp	74	3.120	11:15:49	11:18:21	0	+149	9°									
40	Tmp	76	4.850	11:18:37	11:21:29	0	+169	9°									
41	Tmp	77	6.030	11:20:16	11:22:38	0	+139	9°									
42	Tmp	77	6.840	11:22:41	11:25:20	0	+156	8°									
43	Tmp	77	7.010	11:23:12	11:26:00	0	+165	7°									
44	Tmp	80	7.910	11:29:36	11:28:51	0	-126	7°									
45	Tmp	81	8.330	11:31:04	12:23:35	0	+1800	7°									
46	Tmp	82	8.390	11:31:13	12:36:09	0	+1800	7°									
47	Tmp	84	0.900	11:36:50	12:39:44	0	+1800	7°									
48	Tmp	84	3.200	11:39:50	12:43:36	0	+1800	7°									
49	Tmp	86	3.420	11:40:13	12:44:53	0	+1800	7°									
50	Tmp	88	3.940	11:41:23		0	+1800	7°									
51	Tmp	90	5.740	11:44:14	12:46:55	0	+1800	7°									
52	Tmp	90	6.000	11:44:40		0	+1800	7°									
<b>Etapla A</b> Num 38 Pen 0 PCZ 9 Total PP 16119 PG 14																	
65	Tmp	95	5.910	12:54:29		0	+1800	12°									
66	Tmp	97	6.870	12:55:54		0	+1800	12°									
67	Tmp	98	7.070	12:56:24		0	+1800	12°									
68	Tmp	98	7.150	12:56:38		0	+1800	12°									
69	Tmp	103	0.580	13:10:09		0	+1800	12°									
70	Tmp	103	1.720	13:11:42		0	+1800	12°									
71	Tmp	105	2.940	13:14:01		0	+1800	12°									
72	Tmp	106	3.120	13:14:23		0	+1800	12°									
73	Tmp	106	4.500	13:16:11		0	+1800	12°									

<b>Etapla B</b>	Num	38	Pen	0	PCZ	0	Total PP	68400	PG	0				
	Num	38	A	7°	PG	14	B	NC	PG	0	Tot PG	14	Col.	9°



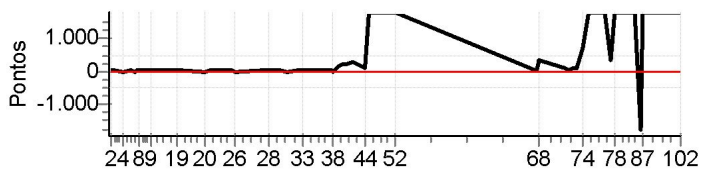
**Moto Clube / Princesa Off Road / Zaitec**

N u m	72	Equipe	72 / Ladislau Souza Freitas / Lau						
		Patrocinador	Stc, Loja do Lap Top						
		Cat / NL / Largada	JUNIOR / 53 / 09:03:30	Cidade	Salvador	Honda Crf-230			

PC	Tp	Trc	KmPC	Ideal	Passagem	Pen	Pontos	Col	PC	Tp	Trc	KmPC	Ideal	Passagem	Pen	Pontos	Col
1	Tmp	3	0.750	09:19:27	09:19:36	0	+6	8°	74	Tmp	107	6.650	13:18:09	13:29:24	0	+672	10°
2	Tmp	6	1.650	09:20:49	09:21:02	0	+10	8°	75	Tmp	109	8.000	13:20:56		0	+1800	10°
3	Tmp	7	2.120	09:21:27	09:21:39	0	+9	9°	76	Tmp	115	2.310	13:29:15		0	+1800	10°
4	Tmp	9	6.010	09:26:45	09:26:47	0	+0	8°	77	Tmp	117	4.140	13:31:58	13:37:52	0	+351	10°
5	Tmp	9	8.520	09:30:02	09:30:18	0	+13	8°	78	Tmp	119	4.995	13:33:53		0	+1800	10°
6	Tmp	12	1.310	09:32:14	09:32:13	0	-0	8°	79	Tmp	120	5.460	13:34:40		0	+1800	10°
7	Tmp	12	1.770	09:33:29	09:33:52	0	+20	7°	80	Tmp	120	5.820	13:35:16		0	+1800	10°
8	Tmp	13	2.030	09:34:10	09:34:54	0	+41	7°	81	Tmp	121	0.180	13:35:56		0	+1800	10°
9	Tmp	16	4.210	09:40:05	09:40:10	0	+2	7°	82	Tmp	123	1.230	13:37:52		0	+1800	10°
10	Tmp	18	4.610	09:40:45	09:40:57	0	+9	7°	83	Tmp	125	2.050	13:39:16		0	+1800	10°
11	Tmp	19	4.990	09:41:34	09:41:44	0	+7	7°	84	Tmp	127	3.000	13:41:08		0	+1800	10°
12	Tmp	21	5.530	09:42:48	09:43:30	0	+39	7°	85	Tmp	129	0.800	13:44:22		0	+1800	10°
13	Tmp	22	6.010	09:43:49	09:44:42	0	+50	6°	86	Tmp	132	2.210	13:46:50	13:40:55	0	-1800	10°
14	Tmp	25	6.820	09:48:20	09:48:39	0	+16	7°	87	Tmp	134	2.820	13:47:56		0	+1800	10°
15	Tmp	25	6.940	09:48:38	09:48:59	0	+18	7°	88	Tmp	136	0.550	13:52:07		0	+1800	10°
16	Tmp	27	7.500	09:49:48	09:50:01	0	+10	6°	89	Tmp	136	1.720	13:53:38		0	+1800	10°
17	Tmp	29	8.040	09:50:46	09:51:12	0	+23	7°	90	Tmp	136	3.380	13:55:48		0	+1800	10°
18	Tmp	31	9.600	09:52:57	09:53:34	0	+34	7°	91	Tmp	137	4.000	13:56:47		0	+1800	10°
19	Tmp	32	0.360	09:53:48	09:54:25	0	+34	7°	92	Tmp	138	4.550	13:57:39		0	+1800	10°
20	Tmp	38	2.110	10:07:42	10:07:45	0	+0	7°	93	Tmp	138	5.540	13:58:50		0	+1800	10°
23	Tmp	40	3.930	10:10:45	10:11:02	0	+14	7°	94	Tmp	140	1.150	14:00:13		0	+1800	10°
24	Tmp	41	4.430	10:11:45	10:12:24	0	+36	7°	95	Tmp	140	3.470	14:03:00		0	+1800	10°
25	Tmp	44	0.180	10:20:20	10:20:28	0	+5	7°	96	Tmp	141	3.825	14:03:28		0	+1800	10°
26	Tmp	45	1.700	10:22:52	10:22:46	0	-9	7°	97	Tmp	142	4.100	14:03:52		0	+1800	10°
27	Tmp	50	2.400	10:39:06	10:39:16	0	+7	7°	98	Tmp	142	4.750	14:04:41		0	+1800	10°
28	Tmp	51	2.980	10:39:53	10:40:00	0	+4	7°	99	Tmp	142	6.000	14:06:14		0	+1800	10°
29	Tmp	54	0.510	10:43:54	10:43:59	0	+2	7°	100	Tmp	142	6.280	14:06:35		0	+1800	10°
30	Tmp	55	0.880	10:44:40	10:45:05	0	+22	7°	101	Tmp	143	6.350	14:06:44		0	+1800	10°
31	Tmp	56	5.000	10:49:27	10:49:27	0	+0	7°	102	Tmp	143	6.450	14:07:10		0	+1800	10°
32	Tmp	57	1.100	10:55:17	10:55:21	0	+1	7°	<b>Etapa B</b> Num 72 Pen 0 PCZ 0 Total PP 50748 PG 0								
33	Tmp	58	1.860	10:57:09	10:58:07	0	+55	8°	Num 72 A 8° PG 13 B NC PG 0 Tot PG 13 Col. 10°								
34	Tmp	61	2.200	11:00:48	11:01:24	0	+33	8°									
35	Tmp	61	2.600	11:01:36	11:02:15	0	+36	8°									
37	Tmp	70	1.140	11:10:38	11:10:56	0	+15	8°									
38	Tmp	71	2.200	11:12:04	11:12:04	0	+0	8°									
39	Tmp	74	3.120	11:14:49	11:17:38	0	+166	8°									
40	Tmp	76	4.850	11:17:37	11:21:25	0	+225	8°									
41	Tmp	77	6.030	11:19:16	11:22:43	0	+204	7°									
42	Tmp	77	6.840	11:21:41	11:25:50	0	+246	7°									
43	Tmp	77	7.010	11:22:12	11:26:34	0	+259	8°									
44	Tmp	80	7.910	11:28:36	11:29:55	0	+76	8°									
45	Tmp	81	8.330	11:30:04		0	+1800	8°									
46	Tmp	82	8.390	11:30:13		0	+1800	8°									
47	Tmp	84	0.900	11:35:50		0	+1800	8°									
48	Tmp	84	3.200	11:38:50		0	+1800	8°									
49	Tmp	86	3.420	11:39:13		0	+1800	8°									
50	Tmp	88	3.940	11:40:23		0	+1800	8°									
51	Tmp	90	5.740	11:43:14		0	+1800	8°									
52	Tmp	90	6.000	11:43:40		0	+1800	8°									
<b>Etapa A</b> Num 72 Pen 0 PCZ 5 Total PP 16156 PG 13																	
65	Tmp	95	5.910	12:53:29	12:53:36	0	+4	10°									
66	Tmp	97	6.870	12:54:54	12:55:11	0	+14	10°									
67	Tmp	98	7.070	12:55:24	13:00:03	0	+276	10°									
68	Tmp	98	7.150	12:55:38	13:01:47	0	+366	10°									
69	Tmp	103	0.580	13:09:09	13:10:38	0	+86	10°									
70	Tmp	103	1.720	13:10:42	13:11:45	0	+60	10°									
71	Tmp	105	2.940	13:13:01	13:14:47	0	+103	10°									
72	Tmp	106	3.120	13:13:23	13:15:11	0	+105	10°									
73	Tmp	106	4.500	13:15:11	13:17:05	0	+111	10°									

<b>Etapa B</b>	Num	72	Pen	0	PCZ	0	Total PP	50748	PG	0
----------------	-----	----	-----	---	-----	---	----------	-------	----	---

Num	72	A	8°	PG	13	B	NC	PG	0	Tot PG	13	Col.	10°
-----	----	---	----	----	----	---	----	----	---	--------	----	------	-----



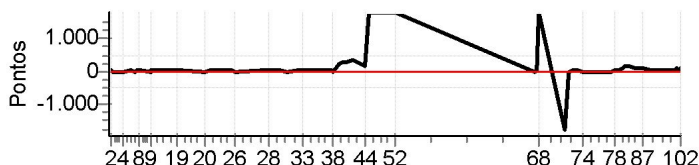
**Moto Clube / Princesa Off Road / Zaitec**

<b>N</b> <b>u</b> <b>m</b>	<b>122</b>	<b>Equipe</b>	122 / Grimaldo Ferreira Oliveira / Pangare						
		<b>Patrocinador</b>	Marmoraria Ipiou, www.itabunaoffroad.com						
		<b>Cat / NL / Largada</b>	JUNIOR / 54 / 09:04:00	<b>Cidade</b>	Itabuna	<b>Honda Cr-30</b>			

PC	Tp	Trc	KmPC	Ideal	Passagem	Pen	Pontos	Col	PC	Tp	Trc	KmPC	Ideal	Passagem	Pen	Pontos	Col
1	Tmp	3	0.750	09:19:57	09:19:59	0	+0	1°	74	Tmp	107	6.650	13:18:39	13:18:39	0	+0	8°
2	Tmp	6	1.650	09:21:19	09:21:27	0	+5	3°	75	Tmp	109	8.000	13:21:26	13:21:23	0	-0	8°
3	Tmp	7	2.120	09:21:57	09:21:59	0	+0	3°	76	Tmp	115	2.310	13:29:45	13:29:47	0	+0	8°
4	Tmp	9	6.010	09:27:15	09:27:17	0	+0	3°	77	Tmp	117	4.140	13:32:28	13:32:31	0	+0	8°
5	Tmp	9	8.520	09:30:32	09:30:43	0	+8	3°	78	Tmp	119	4.995	13:34:23	13:34:43	0	+17	7°
6	Tmp	12	1.310	09:32:44	09:32:39	0	-6	3°	79	Tmp	120	5.460	13:35:10	13:35:54	0	+41	7°
7	Tmp	12	1.770	09:33:59	09:34:16	0	+14	5°	80	Tmp	120	5.820	13:35:46	13:36:29	0	+40	7°
8	Tmp	13	2.030	09:34:40	09:35:09	0	+26	5°	81	Tmp	121	0.180	13:36:26	13:37:07	0	+38	7°
9	Tmp	16	4.210	09:40:35	09:40:36	0	+0	5°	82	Tmp	123	1.230	13:38:22	13:39:55	0	+90	7°
10	Tmp	18	4.610	09:41:15	09:41:36	0	+18	5°	83	Tmp	125	2.050	13:39:46	13:41:58	0	+129	7°
11	Tmp	19	4.990	09:42:04	09:42:21	0	+14	5°	84	Tmp	127	3.000	13:41:38	13:44:44	0	+183	7°
12	Tmp	21	5.530	09:43:18	09:44:17	0	+56	6°	85	Tmp	129	0.800	13:44:52	13:46:04	0	+69	7°
13	Tmp	22	6.010	09:44:19	09:45:23	0	+61	7°	86	Tmp	132	2.210	13:47:20	13:48:28	0	+65	7°
14	Tmp	25	6.820	09:48:50	09:48:55	0	+2	6°	87	Tmp	134	2.820	13:48:26	13:49:44	0	+75	7°
15	Tmp	25	6.940	09:49:08	09:49:16	0	+5	6°	88	Tmp	136	0.550	13:52:37	13:53:21	0	+41	7°
16	Tmp	27	7.500	09:50:18	09:50:35	0	+14	5°	89	Tmp	136	1.720	13:54:08	13:54:37	0	+26	7°
17	Tmp	29	8.040	09:51:16	09:51:43	0	+24	5°	90	Tmp	136	3.380	13:56:18	13:56:54	0	+33	7°
18	Tmp	31	9.600	09:53:27	09:53:42	0	+12	5°	91	Tmp	137	4.000	13:57:17	13:58:01	0	+41	7°
19	Tmp	32	0.360	09:54:18	09:54:32	0	+11	5°	92	Tmp	138	4.550	13:58:09	13:58:53	0	+41	7°
20	Tmp	38	2.110	10:08:12	10:08:13	0	+0	5°	93	Tmp	138	5.540	13:59:20	13:59:55	0	+32	7°
23	Tmp	40	3.930	10:11:15	10:11:20	0	+2	5°	94	Tmp	140	1.150	14:00:43	14:01:19	0	+33	7°
24	Tmp	41	4.430	10:12:15	10:12:38	0	+20	5°	95	Tmp	140	3.470	14:03:30	14:03:37	0	+4	7°
25	Tmp	44	0.180	10:20:50	10:20:58	0	+5	5°	96	Tmp	141	3.825	14:03:58	14:04:05	0	+4	7°
26	Tmp	45	1.700	10:23:22	10:23:19	0	-0	5°	97	Tmp	142	4.100	14:04:22	14:04:47	0	+22	7°
27	Tmp	50	2.400	10:39:36	10:39:44	0	+5	5°	98	Tmp	142	4.750	14:05:11	14:06:26	0	+72	7°
28	Tmp	51	2.980	10:40:23	10:40:31	0	+5	5°	99	Tmp	142	6.000	14:06:44	14:07:45	0	+58	7°
29	Tmp	54	0.510	10:44:24	10:44:28	0	+1	5°	100	Tmp	142	6.280	14:07:05	14:08:07	0	+59	7°
30	Tmp	55	0.880	10:45:10	10:45:35	0	+22	5°	101	Tmp	143	6.350	14:07:14	14:08:22	0	+65	7°
31	Tmp	56	5.000	10:49:57	10:49:56	0	-0	5°	102	Tmp	143	6.450	14:07:40	14:08:38	0	+55	7°
32	Tmp	57	1.100	10:55:47	10:55:52	0	+2	5°	<b>Etapa B</b> Num 122 Pen 0 PCZ 6 Total PP 6882 PG 14								
33	Tmp	58	1.860	10:57:39	10:58:08	0	+26	5°	Num 122 A 9° PG 12 B 7° PG 14 Tot PG 26 Col. 7°								
34	Tmp	61	2.200	11:01:18	11:01:26	0	+5	5°									
35	Tmp	61	2.600	11:02:06	11:02:17	0	+8	5°									
37	Tmp	70	1.140	11:11:08	11:11:17	0	+6	5°									
38	Tmp	71	2.200	11:12:34	11:12:31	0	-0	5°									
39	Tmp	74	3.120	11:15:19	11:19:11	0	+229	7°									
40	Tmp	76	4.850	11:18:07	11:23:03	0	+293	7°									
41	Tmp	77	6.030	11:19:46	11:24:20	0	+271	8°									
42	Tmp	77	6.840	11:22:11	11:27:32	0	+318	9°									
43	Tmp	77	7.010	11:22:42	11:28:17	0	+332	9°									
44	Tmp	80	7.910	11:29:06	11:31:32	0	+143	9°									
45	Tmp	81	8.330	11:30:34		0	+1800	9°									
46	Tmp	82	8.390	11:30:43		0	+1800	9°									
47	Tmp	84	0.900	11:36:20		0	+1800	9°									
48	Tmp	84	3.200	11:39:20		0	+1800	9°									
49	Tmp	86	3.420	11:39:43		0	+1800	9°									
50	Tmp	88	3.940	11:40:53		0	+1800	9°									
51	Tmp	90	5.740	11:43:44		0	+1800	9°									
52	Tmp	90	6.000	11:44:10		0	+1800	9°									
<b>Etapa A</b> Num 122 Pen 0 PCZ 8 Total PP 16369 PG 12																	
65	Tmp	95	5.910	12:53:59	12:53:59	0	+0	2°									
66	Tmp	97	6.870	12:55:24	12:55:38	0	+11	1°									
67	Tmp	98	7.070	12:55:54		0	+1800	7°									
68	Tmp	98	7.150	12:56:08		0	+1800	7°									
69	Tmp	103	0.580	13:09:39	13:00:32	0	-1800	8°									
70	Tmp	103	1.720	13:11:12	13:11:12	0	+0	8°									
71	Tmp	105	2.940	13:13:31	13:14:19	0	+45	8°									
72	Tmp	106	3.120	13:13:53	13:14:42	0	+46	8°									
73	Tmp	106	4.500	13:15:41	13:16:31	0	+47	8°									

<b>Etapa B</b>	Num	122	Pen	0	PCZ	6	Total PP	6882	PG	14
----------------	-----	-----	-----	---	-----	---	----------	------	----	----

Num	122	A	9°	PG	12	B	7°	PG	14	Tot PG	26	Col.	7°
-----	-----	---	----	----	----	---	----	----	----	--------	----	------	----



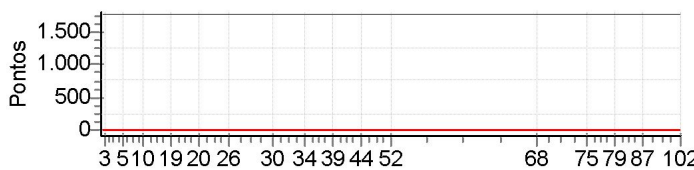
**Moto Clube / Princesa Off Road / Zaitec**

<b>N u m</b>	<b>129</b>	<b>Equipe</b>	129 / Evanilton da Silva Reis / Vani						
		<b>Patrocinador</b>	Pitanga do Vale						
		<b>Cat / NL / Largada</b>	JUNIOR / 49 / 09:01:30	<b>Cidade</b>	Camacari	Yamaha Wr-450f			

PC	Tp	Trc	KmPC	Ideal	Passagem	Pen	Pontos	Col	PC	Tp	Trc	KmPC	Ideal	Passagem	Pen	Pontos	Col
1	Tmp	3	0.750	09:17:27		0	+1800	14°	74	Tmp	107	6.650	13:16:09		0	+1800	14°
2	Tmp	6	1.650	09:18:49		0	+1800	14°	75	Tmp	109	8.000	13:18:56		0	+1800	14°
3	Tmp	7	2.120	09:19:27		0	+1800	14°	76	Tmp	115	2.310	13:27:15		0	+1800	14°
4	Tmp	9	6.010	09:24:45		0	+1800	14°	77	Tmp	117	4.140	13:29:58		0	+1800	14°
5	Tmp	9	8.520	09:28:02		0	+1800	14°	78	Tmp	119	4.995	13:31:53		0	+1800	14°
6	Tmp	12	1.310	09:30:14		0	+1800	14°	79	Tmp	120	5.460	13:32:40		0	+1800	14°
7	Tmp	12	1.770	09:31:29		0	+1800	14°	80	Tmp	120	5.820	13:33:16		0	+1800	14°
8	Tmp	13	2.030	09:32:10		0	+1800	14°	81	Tmp	121	0.180	13:33:56		0	+1800	14°
9	Tmp	16	4.210	09:38:05		0	+1800	14°	82	Tmp	123	1.230	13:35:52		0	+1800	14°
10	Tmp	18	4.610	09:38:45		0	+1800	14°	83	Tmp	125	2.050	13:37:16		0	+1800	14°
11	Tmp	19	4.990	09:39:34		0	+1800	14°	84	Tmp	127	3.000	13:39:08		0	+1800	14°
12	Tmp	21	5.530	09:40:48		0	+1800	14°	85	Tmp	129	0.800	13:42:22		0	+1800	14°
13	Tmp	22	6.010	09:41:49		0	+1800	14°	86	Tmp	132	2.210	13:44:50		0	+1800	14°
14	Tmp	25	6.820	09:46:20		0	+1800	14°	87	Tmp	134	2.820	13:45:56		0	+1800	14°
15	Tmp	25	6.940	09:46:38		0	+1800	14°	88	Tmp	136	0.550	13:50:07		0	+1800	14°
16	Tmp	27	7.500	09:47:48		0	+1800	14°	89	Tmp	136	1.720	13:51:38		0	+1800	14°
17	Tmp	29	8.040	09:48:46		0	+1800	14°	90	Tmp	136	3.380	13:53:48		0	+1800	14°
18	Tmp	31	9.600	09:50:57		0	+1800	14°	91	Tmp	137	4.000	13:54:47		0	+1800	14°
19	Tmp	32	0.360	09:51:48		0	+1800	14°	92	Tmp	138	4.550	13:55:39		0	+1800	14°
20	Tmp	38	2.110	10:05:42		0	+1800	14°	93	Tmp	138	5.540	13:56:50		0	+1800	14°
23	Tmp	40	3.930	10:08:45		0	+1800	14°	94	Tmp	140	1.150	13:58:13		0	+1800	14°
24	Tmp	41	4.430	10:09:45		0	+1800	14°	95	Tmp	140	3.470	14:01:00		0	+1800	14°
25	Tmp	44	0.180	10:18:20		0	+1800	14°	96	Tmp	141	3.825	14:01:28		0	+1800	14°
26	Tmp	45	1.700	10:20:52		0	+1800	14°	97	Tmp	142	4.100	14:01:52		0	+1800	14°
27	Tmp	50	2.400	10:37:06		0	+1800	14°	98	Tmp	142	4.750	14:02:41		0	+1800	14°
28	Tmp	51	2.980	10:37:53		0	+1800	14°	99	Tmp	142	6.000	14:04:14		0	+1800	14°
29	Tmp	54	0.510	10:41:54		0	+1800	14°	100	Tmp	142	6.280	14:04:35		0	+1800	14°
30	Tmp	55	0.880	10:42:40		0	+1800	14°	101	Tmp	143	6.350	14:04:44		0	+1800	14°
31	Tmp	56	5.000	10:47:27		0	+1800	14°	102	Tmp	143	6.450	14:05:10		0	+1800	14°
32	Tmp	57	1.100	10:53:17		0	+1800	14°	<b>Etapa B</b> Num 129 Pen 0 PCZ 0 Total PP 68400 PG 0								
33	Tmp	58	1.860	10:55:09		0	+1800	14°	Num 129 A NC PG 0 B NC PG 0 Tot PG 0 Col. 14°								
34	Tmp	61	2.200	10:58:48		0	+1800	14°									
35	Tmp	61	2.600	10:59:36		0	+1800	14°									
37	Tmp	70	1.140	11:08:38		0	+1800	14°									
38	Tmp	71	2.200	11:10:04		0	+1800	14°									
39	Tmp	74	3.120	11:12:49		0	+1800	14°									
40	Tmp	76	4.850	11:15:37		0	+1800	14°									
41	Tmp	77	6.030	11:17:16		0	+1800	14°									
42	Tmp	77	6.840	11:19:41		0	+1800	14°									
43	Tmp	77	7.010	11:20:12		0	+1800	14°									
44	Tmp	80	7.910	11:26:36		0	+1800	14°									
45	Tmp	81	8.330	11:28:04		0	+1800	14°									
46	Tmp	82	8.390	11:28:13		0	+1800	14°									
47	Tmp	84	0.900	11:33:50		0	+1800	14°									
48	Tmp	84	3.200	11:36:50		0	+1800	14°									
49	Tmp	86	3.420	11:37:13		0	+1800	14°									
50	Tmp	88	3.940	11:38:23		0	+1800	14°									
51	Tmp	90	5.740	11:41:14		0	+1800	14°									
52	Tmp	90	6.000	11:41:40		0	+1800	14°									
<b>Etapa A</b> Num 129 Pen 0 PCZ 0 Total PP 88200 PG 0																	
65	Tmp	95	5.910	12:51:29		0	+1800	14°									
66	Tmp	97	6.870	12:52:54		0	+1800	14°									
67	Tmp	98	7.070	12:53:24		0	+1800	14°									
68	Tmp	98	7.150	12:53:38		0	+1800	14°									
69	Tmp	103	0.580	13:07:09		0	+1800	14°									
70	Tmp	103	1.720	13:08:42		0	+1800	14°									
71	Tmp	105	2.940	13:11:01		0	+1800	14°									
72	Tmp	106	3.120	13:11:23		0	+1800	14°									
73	Tmp	106	4.500	13:13:11		0	+1800	14°									

<b>Etapa B</b>	Num	129	Pen	0	PCZ	0	Total PP	68400	PG	0
----------------	-----	-----	-----	---	-----	---	----------	-------	----	---

Num	129	A	NC	PG	0	B	NC	PG	0	Tot PG	0	Col.	14°
-----	-----	---	----	----	---	---	----	----	---	--------	---	------	-----



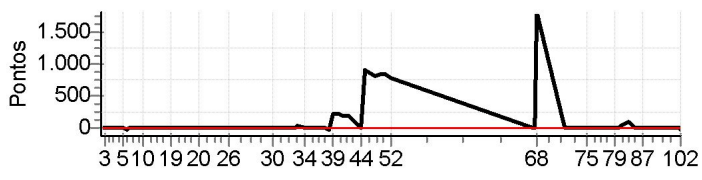
**Moto Clube / Princesa Off Road / Zaitec**

<b>N</b> <b>u</b> <b>m</b>	<b>130</b>	<b>Equipe</b>	130 / Matheus Dultra Barros / Theu						
		<b>Patrocinador</b>	Condimentos Sabor da Chapada, Jacaru Motos, Pref I						
		<b>Cat / NL / Largada</b>	JUNIOR / 45 / 08:59:30			<b>Cidade</b>	Itaberaba		Honda Crf-230

PC	Tp	Trc	KmPC	Ideal	Passagem	Pen	Pontos	Col	PC	Tp	Trc	KmPC	Ideal	Passagem	Pen	Pontos	Col
1	Tmp	3	0.750	09:15:27	09:15:33	0	+3	6°	74	Tmp	107	6.650	13:14:09	13:14:05	0	-3	7°
2	Tmp	6	1.650	09:16:49	09:16:55	0	+3	4°	75	Tmp	109	8.000	13:16:56	13:16:52	0	-3	7°
3	Tmp	7	2.120	09:17:27	09:17:27	0	+0	4°	76	Tmp	115	2.310	13:25:15	13:25:15	0	+0	6°
4	Tmp	9	6.010	09:22:45	09:22:45	0	+0	4°	77	Tmp	117	4.140	13:27:58	13:28:03	0	+2	6°
5	Tmp	9	8.520	09:26:02	09:26:15	0	+10	5°	78	Tmp	119	4.995	13:29:53	13:30:05	0	+9	6°
6	Tmp	12	1.310	09:28:14	09:28:09	0	-6	6°	79	Tmp	120	5.460	13:30:40	13:30:46	0	+3	6°
7	Tmp	12	1.770	09:29:29	09:29:38	0	+6	2°	80	Tmp	120	5.820	13:31:16	13:31:16	0	+0	6°
8	Tmp	13	2.030	09:30:10	09:30:35	0	+22	3°	81	Tmp	121	0.180	13:31:56	13:31:56	0	+0	6°
9	Tmp	16	4.210	09:36:05	09:36:06	0	+0	3°	82	Tmp	123	1.230	13:33:52	13:34:41	0	+46	6°
10	Tmp	18	4.610	09:36:45	09:36:45	0	+0	1°	83	Tmp	125	2.050	13:35:16	13:36:26	0	+67	6°
11	Tmp	19	4.990	09:37:34	09:37:33	0	-0	1°	84	Tmp	127	3.000	13:37:08	13:38:51	0	+100	6°
12	Tmp	21	5.530	09:38:48	09:38:57	0	+6	1°	85	Tmp	129	0.800	13:40:22	13:40:21	0	-0	6°
13	Tmp	22	6.010	09:39:49	09:40:02	0	+10	1°	86	Tmp	132	2.210	13:42:50	13:42:49	0	-0	6°
14	Tmp	25	6.820	09:44:20	09:44:43	0	+20	1°	87	Tmp	134	2.820	13:43:56	13:44:01	0	+2	6°
15	Tmp	25	6.940	09:44:38	09:45:01	0	+20	1°	88	Tmp	136	0.550	13:48:07	13:48:06	0	-0	6°
16	Tmp	27	7.500	09:45:48	09:45:57	0	+6	1°	89	Tmp	136	1.720	13:49:38	13:49:39	0	+0	6°
17	Tmp	29	8.040	09:46:46	09:46:53	0	+4	1°	90	Tmp	136	3.380	13:51:48	13:51:48	0	+0	6°
18	Tmp	31	9.600	09:48:57	09:49:16	0	+16	1°	91	Tmp	137	4.000	13:52:47	13:52:49	0	+0	6°
19	Tmp	32	0.360	09:49:48	09:50:03	0	+12	1°	92	Tmp	138	4.550	13:53:39	13:53:39	0	+0	6°
20	Tmp	38	2.110	10:03:42	10:03:41	0	-0	1°	93	Tmp	138	5.540	13:54:50	13:54:51	0	+0	6°
23	Tmp	40	3.930	10:06:45	10:06:47	0	+0	1°	94	Tmp	140	1.150	13:56:13	13:56:25	0	+9	6°
24	Tmp	41	4.430	10:07:45	10:07:57	0	+9	1°	95	Tmp	140	3.470	13:59:00	13:59:00	0	+0	6°
25	Tmp	44	0.180	10:16:20	10:16:30	0	+7	1°	96	Tmp	141	3.825	13:59:28	13:59:28	0	+0	6°
26	Tmp	45	1.700	10:18:52	10:18:51	0	-0	1°	97	Tmp	142	4.100	13:59:52	14:00:02	0	+7	6°
27	Tmp	50	2.400	10:35:06	10:35:14	0	+5	1°	98	Tmp	142	4.750	14:00:41	14:00:56	0	+12	6°
28	Tmp	51	2.980	10:35:53	10:35:56	0	+0	1°	99	Tmp	142	6.000	14:02:14	14:02:10	0	-3	5°
29	Tmp	54	0.510	10:39:54	10:39:53	0	-0	1°	100	Tmp	142	6.280	14:02:35	14:02:36	0	+0	4°
30	Tmp	55	0.880	10:40:40	10:40:46	0	+3	1°	101	Tmp	143	6.350	14:02:44	14:02:44	0	+0	4°
31	Tmp	56	5.000	10:45:27	10:45:26	0	-0	1°	102	Tmp	143	6.450	14:03:10	14:03:00	0	-21	4°
32	Tmp	57	1.100	10:51:17	10:51:18	0	+0	1°	<b>Etapla B</b>   Num 130   Pen 0   PCZ 17   Total PP 3943   PG 18								
33	Tmp	58	1.860	10:53:09	10:53:49	0	+37	1°	<b>Num 130</b>   <b>A</b> 2°   <b>PG</b> 22   <b>B</b> 4°   <b>PG</b> 18   <b>Tot PG</b> 40   <b>Col.</b> 3°								
34	Tmp	61	2.200	10:56:48	10:56:46	0	-0	1°									
35	Tmp	61	2.600	10:57:36	10:57:34	0	-0	1°									
37	Tmp	70	1.140	11:06:38	11:06:47	0	+6	1°									
38	Tmp	71	2.200	11:08:04	11:07:59	0	-6	1°									
39	Tmp	74	3.120	11:10:49	11:14:27	0	+215	3°									
40	Tmp	76	4.850	11:13:37	11:17:13	0	+213	3°									
41	Tmp	77	6.030	11:15:16	11:18:25	0	+186	5°									
42	Tmp	77	6.840	11:17:41	11:20:53	0	+189	6°									
43	Tmp	77	7.010	11:18:12	11:21:36	0	+201	6°									
44	Tmp	80	7.910	11:24:36	11:24:49	0	+10	6°									
45	Tmp	81	8.330	11:26:04	11:42:31	0	+900	5°									
46	Tmp	82	8.390	11:26:13	11:42:44	0	+900	5°									
47	Tmp	84	0.900	11:31:50	11:45:40	0	+827	4°									
48	Tmp	84	3.200	11:34:50	11:48:42	0	+829	4°									
49	Tmp	86	3.420	11:35:13	11:49:07	0	+831	3°									
50	Tmp	88	3.940	11:36:23	11:50:21	0	+835	3°									
51	Tmp	90	5.740	11:39:14	11:52:29	0	+792	2°									
52	Tmp	90	6.000	11:39:40	11:52:50	0	+787	2°									
<b>Etapla A</b>   Num 130   Pen 0   PCZ 14   Total PP 7932   PG 22																	
65	Tmp	95	5.910	12:49:29	12:49:35	0	+3	6°									
66	Tmp	97	6.870	12:50:54	12:51:08	0	+11	5°									
67	Tmp	98	7.070	12:51:24		0	+1800	8°									
68	Tmp	98	7.150	12:51:38		0	+1800	8°									
69	Tmp	103	0.580	13:05:09	13:05:08	0	-0	7°									
70	Tmp	103	1.720	13:06:42	13:06:41	0	-0	7°									
71	Tmp	105	2.940	13:09:01	13:09:21	0	+17	7°									
72	Tmp	106	3.120	13:09:23	13:09:42	0	+16	7°									
73	Tmp	106	4.500	13:11:11	13:11:23	0	+9	7°									

<b>Etapla B</b>	Num	130	Pen	0	PCZ	17	Total PP	3943	PG	18
-----------------	-----	-----	-----	---	-----	----	----------	------	----	----

Num	130	A	2°	PG	22	B	4°	PG	18	Tot PG	40	Col.	3°
-----	-----	---	----	----	----	---	----	----	----	--------	----	------	----



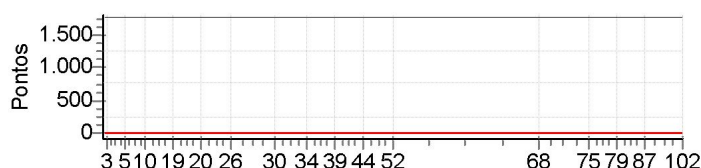
**Moto Clube / Princesa Off Road / Zaitec**

<b>N u m</b>	<b>131</b>	<b>Equipe</b>	131 / Edilton de Oliveira Teles / Muqueca						
		<b>Patrocinador</b>	Katinha Queiroz						
		<b>Cat / NL / Largada</b>	JUNIOR / 46 / 09:00:00	<b>Cidade</b>	Sto Ant de Jesus	Honda Tornado			

PC	Tp	Trc	KmPC	Ideal	Passagem	Pen	Pontos	Col	PC	Tp	Trc	KmPC	Ideal	Passagem	Pen	Pontos	Col
1	Tmp	3	0.750	09:15:57		0	+1800	15°	74	Tmp	107	6.650	13:14:39		0	+1800	15°
2	Tmp	6	1.650	09:17:19		0	+1800	15°	75	Tmp	109	8.000	13:17:26		0	+1800	15°
3	Tmp	7	2.120	09:17:57		0	+1800	15°	76	Tmp	115	2.310	13:25:45		0	+1800	15°
4	Tmp	9	6.010	09:23:15		0	+1800	15°	77	Tmp	117	4.140	13:28:28		0	+1800	15°
5	Tmp	9	8.520	09:26:32		0	+1800	15°	78	Tmp	119	4.995	13:30:23		0	+1800	15°
6	Tmp	12	1.310	09:28:44		0	+1800	15°	79	Tmp	120	5.460	13:31:10		0	+1800	15°
7	Tmp	12	1.770	09:29:59		0	+1800	15°	80	Tmp	120	5.820	13:31:46		0	+1800	15°
8	Tmp	13	2.030	09:30:40		0	+1800	15°	81	Tmp	121	0.180	13:32:26		0	+1800	15°
9	Tmp	16	4.210	09:36:35		0	+1800	15°	82	Tmp	123	1.230	13:34:22		0	+1800	15°
10	Tmp	18	4.610	09:37:15		0	+1800	15°	83	Tmp	125	2.050	13:35:46		0	+1800	15°
11	Tmp	19	4.990	09:38:04		0	+1800	15°	84	Tmp	127	3.000	13:37:38		0	+1800	15°
12	Tmp	21	5.530	09:39:18		0	+1800	15°	85	Tmp	129	0.800	13:40:52		0	+1800	15°
13	Tmp	22	6.010	09:40:19		0	+1800	15°	86	Tmp	132	2.210	13:43:20		0	+1800	15°
14	Tmp	25	6.820	09:44:50		0	+1800	15°	87	Tmp	134	2.820	13:44:26		0	+1800	15°
15	Tmp	25	6.940	09:45:08		0	+1800	15°	88	Tmp	136	0.550	13:48:37		0	+1800	15°
16	Tmp	27	7.500	09:46:18		0	+1800	15°	89	Tmp	136	1.720	13:50:08		0	+1800	15°
17	Tmp	29	8.040	09:47:16		0	+1800	15°	90	Tmp	136	3.380	13:52:18		0	+1800	15°
18	Tmp	31	9.600	09:49:27		0	+1800	15°	91	Tmp	137	4.000	13:53:17		0	+1800	15°
19	Tmp	32	0.360	09:50:18		0	+1800	15°	92	Tmp	138	4.550	13:54:09		0	+1800	15°
20	Tmp	38	2.110	10:04:12		0	+1800	15°	93	Tmp	138	5.540	13:55:20		0	+1800	15°
23	Tmp	40	3.930	10:07:15		0	+1800	15°	94	Tmp	140	1.150	13:56:43		0	+1800	15°
24	Tmp	41	4.430	10:08:15		0	+1800	15°	95	Tmp	140	3.470	13:59:30		0	+1800	15°
25	Tmp	44	0.180	10:16:50		0	+1800	15°	96	Tmp	141	3.825	13:59:58		0	+1800	15°
26	Tmp	45	1.700	10:19:22		0	+1800	15°	97	Tmp	142	4.100	14:00:22		0	+1800	15°
27	Tmp	50	2.400	10:35:36		0	+1800	15°	98	Tmp	142	4.750	14:01:11		0	+1800	15°
28	Tmp	51	2.980	10:36:23		0	+1800	15°	99	Tmp	142	6.000	14:02:44		0	+1800	15°
29	Tmp	54	0.510	10:40:24		0	+1800	15°	100	Tmp	142	6.280	14:03:05		0	+1800	15°
30	Tmp	55	0.880	10:41:10		0	+1800	15°	101	Tmp	143	6.350	14:03:14		0	+1800	15°
31	Tmp	56	5.000	10:45:57		0	+1800	15°	102	Tmp	143	6.450	14:03:40		0	+1800	15°
32	Tmp	57	1.100	10:51:47		0	+1800	15°									
33	Tmp	58	1.860	10:53:39		0	+1800	15°									
34	Tmp	61	2.200	10:57:18		0	+1800	15°									
35	Tmp	61	2.600	10:58:06		0	+1800	15°									
37	Tmp	70	1.140	11:07:08		0	+1800	15°									
38	Tmp	71	2.200	11:08:34		0	+1800	15°									
39	Tmp	74	3.120	11:11:19		0	+1800	15°									
40	Tmp	76	4.850	11:14:07		0	+1800	15°									
41	Tmp	77	6.030	11:15:46		0	+1800	15°									
42	Tmp	77	6.840	11:18:11		0	+1800	15°									
43	Tmp	77	7.010	11:18:42		0	+1800	15°									
44	Tmp	80	7.910	11:25:06		0	+1800	15°									
45	Tmp	81	8.330	11:26:34		0	+1800	15°									
46	Tmp	82	8.390	11:26:43		0	+1800	15°									
47	Tmp	84	0.900	11:32:20		0	+1800	15°									
48	Tmp	84	3.200	11:35:20		0	+1800	15°									
49	Tmp	86	3.420	11:35:43		0	+1800	15°									
50	Tmp	88	3.940	11:36:53		0	+1800	15°									
51	Tmp	90	5.740	11:39:44		0	+1800	15°									
52	Tmp	90	6.000	11:40:10		0	+1800	15°									

<b>Etapas B</b>	Num	131	Pen	0	PCZ	0	Total PP	68400	PG	0
-----------------	-----	-----	-----	---	-----	---	----------	-------	----	---

Num	131	A	NC	PG	0	B	NC	PG	0	Tot PG	0	Col.	15°
-----	-----	---	----	----	---	---	----	----	---	--------	---	------	-----



**Moto Clube / Princesa Off Road / Zaitec**

<b>Etapas A</b>	Num	131	Pen	0	PCZ	0	Total PP	88200	PG	0
-----------------	-----	-----	-----	---	-----	---	----------	-------	----	---

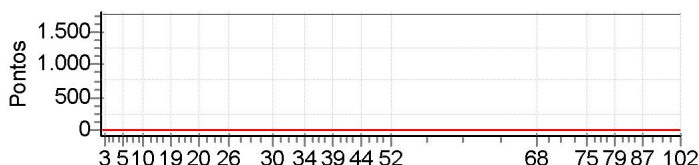
65	Tmp	95	5.910	12:49:59		0	+1800	15°
66	Tmp	97	6.870	12:51:24		0	+1800	15°
67	Tmp	98	7.070	12:51:54		0	+1800	15°
68	Tmp	98	7.150	12:52:08		0	+1800	15°
69	Tmp	103	0.580	13:05:39		0	+1800	15°
70	Tmp	103	1.720	13:07:12		0	+1800	15°
71	Tmp	105	2.940	13:09:31		0	+1800	15°
72	Tmp	106	3.120	13:09:53		0	+1800	15°
73	Tmp	106	4.500	13:11:41		0	+1800	15°

<b>N u m</b>	<b>138</b>	<b>Equipe</b>	138 / Bruno Leonardo Silva Lima / Maradona						
		<b>Patrocinador</b>	Codisauto Pecas Automotivas						
		<b>Cat / NL / Largada</b>	JUNIOR / 51 / 09:02:30	<b>Cidade</b>	Feira de Santana	Honda Crf-230			

PC	Tp	Trc	KmPC	Ideal	Passagem	Pen	Pontos	Col	PC	Tp	Trc	KmPC	Ideal	Passagem	Pen	Pontos	Col
1	Tmp	3	0.750	09:18:27		0	+1800	13°	74	Tmp	107	6.650	13:17:09		0	+1800	13°
2	Tmp	6	1.650	09:19:49		0	+1800	13°	75	Tmp	109	8.000	13:19:56		0	+1800	13°
3	Tmp	7	2.120	09:20:27		0	+1800	13°	76	Tmp	115	2.310	13:28:15		0	+1800	13°
4	Tmp	9	6.010	09:25:45		0	+1800	13°	77	Tmp	117	4.140	13:30:58		0	+1800	13°
5	Tmp	9	8.520	09:29:02		0	+1800	13°	78	Tmp	119	4.995	13:32:53		0	+1800	13°
6	Tmp	12	1.310	09:31:14		0	+1800	13°	79	Tmp	120	5.460	13:33:40		0	+1800	13°
7	Tmp	12	1.770	09:32:29		0	+1800	13°	80	Tmp	120	5.820	13:34:16		0	+1800	13°
8	Tmp	13	2.030	09:33:10		0	+1800	13°	81	Tmp	121	0.180	13:34:56		0	+1800	13°
9	Tmp	16	4.210	09:39:05		0	+1800	13°	82	Tmp	123	1.230	13:36:52		0	+1800	13°
10	Tmp	18	4.610	09:39:45		0	+1800	13°	83	Tmp	125	2.050	13:38:16		0	+1800	13°
11	Tmp	19	4.990	09:40:34		0	+1800	13°	84	Tmp	127	3.000	13:40:08		0	+1800	13°
12	Tmp	21	5.530	09:41:48		0	+1800	13°	85	Tmp	129	0.800	13:43:22		0	+1800	13°
13	Tmp	22	6.010	09:42:49		0	+1800	13°	86	Tmp	132	2.210	13:45:50		0	+1800	13°
14	Tmp	25	6.820	09:47:20		0	+1800	13°	87	Tmp	134	2.820	13:46:56		0	+1800	13°
15	Tmp	25	6.940	09:47:38		0	+1800	13°	88	Tmp	136	0.550	13:51:07		0	+1800	13°
16	Tmp	27	7.500	09:48:48		0	+1800	13°	89	Tmp	136	1.720	13:52:38		0	+1800	13°
17	Tmp	29	8.040	09:49:46		0	+1800	13°	90	Tmp	136	3.380	13:54:48		0	+1800	13°
18	Tmp	31	9.600	09:51:57		0	+1800	13°	91	Tmp	137	4.000	13:55:47		0	+1800	13°
19	Tmp	32	0.360	09:52:48		0	+1800	13°	92	Tmp	138	4.550	13:56:39		0	+1800	13°
20	Tmp	38	2.110	10:06:42		0	+1800	13°	93	Tmp	138	5.540	13:57:50		0	+1800	13°
23	Tmp	40	3.930	10:09:45		0	+1800	13°	94	Tmp	140	1.150	13:59:13		0	+1800	13°
24	Tmp	41	4.430	10:10:45		0	+1800	13°	95	Tmp	140	3.470	14:02:00		0	+1800	13°
25	Tmp	44	0.180	10:19:20		0	+1800	13°	96	Tmp	141	3.825	14:02:28		0	+1800	13°
26	Tmp	45	1.700	10:21:52		0	+1800	13°	97	Tmp	142	4.100	14:02:52		0	+1800	13°
27	Tmp	50	2.400	10:38:06		0	+1800	13°	98	Tmp	142	4.750	14:03:41		0	+1800	13°
28	Tmp	51	2.980	10:38:53		0	+1800	13°	99	Tmp	142	6.000	14:05:14		0	+1800	13°
29	Tmp	54	0.510	10:42:54		0	+1800	13°	100	Tmp	142	6.280	14:05:35		0	+1800	13°
30	Tmp	55	0.880	10:43:40		0	+1800	13°	101	Tmp	143	6.350	14:05:44		0	+1800	13°
31	Tmp	56	5.000	10:48:27		0	+1800	13°	102	Tmp	143	6.450	14:06:10		0	+1800	13°
32	Tmp	57	1.100	10:54:17		0	+1800	13°									
33	Tmp	58	1.860	10:56:09		0	+1800	13°									
34	Tmp	61	2.200	10:59:48		0	+1800	13°									
35	Tmp	61	2.600	11:00:36		0	+1800	13°									
37	Tmp	70	1.140	11:09:38		0	+1800	13°									
38	Tmp	71	2.200	11:11:04		0	+1800	13°									
39	Tmp	74	3.120	11:13:49		0	+1800	13°									
40	Tmp	76	4.850	11:16:37		0	+1800	13°									
41	Tmp	77	6.030	11:18:16		0	+1800	13°									
42	Tmp	77	6.840	11:20:41		0	+1800	13°									
43	Tmp	77	7.010	11:21:12		0	+1800	13°									
44	Tmp	80	7.910	11:27:36		0	+1800	13°									
45	Tmp	81	8.330	11:29:04		0	+1800	13°									
46	Tmp	82	8.390	11:29:13		0	+1800	13°									
47	Tmp	84	0.900	11:34:50		0	+1800	13°									
48	Tmp	84	3.200	11:37:50		0	+1800	13°									
49	Tmp	86	3.420	11:38:13		0	+1800	13°									
50	Tmp	88	3.940	11:39:23		0	+1800	13°									
51	Tmp	90	5.740	11:42:14		0	+1800	13°									
52	Tmp	90	6.000	11:42:40		0	+1800	13°									

<b>Etapas</b>	<b>Num</b>	<b>138</b>	<b>Pen</b>	<b>0</b>	<b>PCZ</b>	<b>0</b>	<b>Total PP</b>	<b>68400</b>	<b>PG</b>	<b>0</b>
---------------	------------	------------	------------	----------	------------	----------	-----------------	--------------	-----------	----------

<b>Num</b>	<b>138</b>	<b>A</b>	<b>NC</b>	<b>PG</b>	<b>0</b>	<b>B</b>	<b>NC</b>	<b>PG</b>	<b>0</b>	<b>Tot PG</b>	<b>0</b>	<b>Col.</b>	<b>13°</b>
------------	------------	----------	-----------	-----------	----------	----------	-----------	-----------	----------	---------------	----------	-------------	------------



**Moto Clube / Princesa Off Road / Zaitec**

<b>Etapas</b>	<b>Num</b>	<b>138</b>	<b>Pen</b>	<b>0</b>	<b>PCZ</b>	<b>0</b>	<b>Total PP</b>	<b>88200</b>	<b>PG</b>	<b>0</b>
---------------	------------	------------	------------	----------	------------	----------	-----------------	--------------	-----------	----------

65	Tmp	95	5.910	12:52:29		0	+1800	13°
66	Tmp	97	6.870	12:53:54		0	+1800	13°
67	Tmp	98	7.070	12:54:24		0	+1800	13°
68	Tmp	98	7.150	12:54:38		0	+1800	13°
69	Tmp	103	0.580	13:08:09		0	+1800	13°
70	Tmp	103	1.720	13:09:42		0	+1800	13°
71	Tmp	105	2.940	13:12:01		0	+1800	13°
72	Tmp	106	3.120	13:12:23		0	+1800	13°
73	Tmp	106	4.500	13:14:11		0	+1800	13°



<b>N u m</b>	<b>169</b>	<b>Equipe</b>	169 / Alexandre Marinho Varanda / Xandy						
		<b>Patrocinador</b>	Grupo Itadil, www.itabunaoffroad.com						
		<b>Cat / NL / Largada</b>	JUNIOR / 50 / 09:02:00	<b>Cidade</b>	Itabuna	<b>Honda Crf-230</b>			

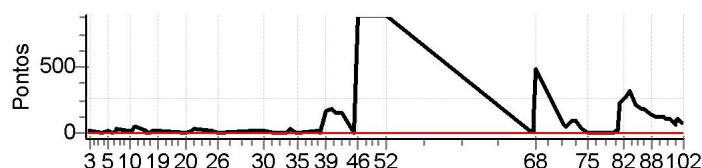
PC	Tp	Trc	KmPC	Ideal	Passagem	Pen	Pontos	Col	PC	Tp	Trc	KmPC	Ideal	Passagem	Pen	Pontos	Col
1	Tmp	3	0.750	09:17:57	09:18:01	0	+1	3°	74	Tmp	107	6.650	13:16:39	13:16:30	0	-18	4°
2	Tmp	6	1.650	09:19:19	09:19:30	0	+8	6°	75	Tmp	109	8.000	13:19:26	13:19:26	0	+0	3°
3	Tmp	7	2.120	09:19:57	09:20:03	0	+3	7°	76	Tmp	115	2.310	13:27:45	13:27:47	0	+0	3°
4	Tmp	9	6.010	09:25:15	09:25:19	0	+1	7°	77	Tmp	117	4.140	13:30:28	13:30:27	0	-0	3°
5	Tmp	9	8.520	09:28:32	09:28:41	0	+6	7°	78	Tmp	119	4.995	13:32:23	13:32:29	0	+3	3°
6	Tmp	12	1.310	09:30:44	09:30:42	0	-0	4°	79	Tmp	120	5.460	13:33:10	13:33:18	0	+5	3°
7	Tmp	12	1.770	09:31:59	09:32:44	0	+42	8°	80	Tmp	120	5.820	13:33:46	13:33:53	0	+4	3°
8	Tmp	13	2.030	09:32:40	09:33:58	0	+75	8°	81	Tmp	121	0.180	13:34:26	13:34:26	0	+0	2°
9	Tmp	16	4.210	09:38:35	09:38:44	0	+6	8°	82	Tmp	123	1.230	13:36:22	13:36:53	0	+28	2°
10	Tmp	18	4.610	09:39:15	09:39:31	0	+13	8°	83	Tmp	125	2.050	13:37:46	13:38:46	0	+57	2°
11	Tmp	19	4.990	09:40:04	09:40:21	0	+14	8°	84	Tmp	127	3.000	13:39:38	13:41:11	0	+90	2°
12	Tmp	21	5.530	09:41:18	09:41:59	0	+38	8°	85	Tmp	129	0.800	13:42:52	13:42:53	0	+0	2°
13	Tmp	22	6.010	09:42:19	09:43:13	0	+51	8°	86	Tmp	132	2.210	13:45:20	13:45:24	0	+1	2°
14	Tmp	25	6.820	09:46:50	09:46:52	0	+0	8°	87	Tmp	134	2.820	13:46:26	13:46:37	0	+8	2°
15	Tmp	25	6.940	09:47:08	09:47:11	0	+0	8°	88	Tmp	136	0.550	13:50:37	13:50:46	0	+6	2°
16	Tmp	27	7.500	09:48:18	09:48:22	0	+1	7°	89	Tmp	136	1.720	13:52:08	13:52:12	0	+1	2°
17	Tmp	29	8.040	09:49:16	09:49:24	0	+5	6°	90	Tmp	136	3.380	13:54:18	13:54:20	0	+0	2°
18	Tmp	31	9.600	09:51:27	09:51:55	0	+25	6°	91	Tmp	137	4.000	13:55:17	13:55:21	0	+1	2°
19	Tmp	32	0.360	09:52:18	09:52:55	0	+34	6°	92	Tmp	138	4.550	13:56:09	13:56:10	0	+0	2°
20	Tmp	38	2.110	10:06:12	10:06:16	0	+1	6°	93	Tmp	138	5.540	13:57:20	13:57:23	0	+0	2°
23	Tmp	40	3.930	10:09:15	10:09:28	0	+10	6°	94	Tmp	140	1.150	13:58:43	13:58:51	0	+5	2°
24	Tmp	41	4.430	10:10:15	10:10:43	0	+25	6°	95	Tmp	140	3.470	14:01:30	14:01:33	0	+0	2°
25	Tmp	44	0.180	10:18:50	10:19:04	0	+11	6°	96	Tmp	141	3.825	14:01:58	14:02:03	0	+2	2°
26	Tmp	45	1.700	10:21:22	10:21:26	0	+1	6°	97	Tmp	142	4.100	14:02:22	14:02:34	0	+9	2°
27	Tmp	50	2.400	10:37:36	10:37:51	0	+12	6°	98	Tmp	142	4.750	14:03:11	14:03:28	0	+14	2°
28	Tmp	51	2.980	10:38:23	10:38:36	0	+10	6°	99	Tmp	142	6.000	14:04:44	14:04:43	0	-0	2°
29	Tmp	54	0.510	10:42:24	10:42:35	0	+8	6°	100	Tmp	142	6.280	14:05:05	14:05:08	0	+0	2°
30	Tmp	55	0.880	10:43:10	10:43:28	0	+15	6°	101	Tmp	143	6.350	14:05:14	14:05:19	0	+2	2°
31	Tmp	56	5.000	10:47:57	10:47:57	0	+0	6°	102	Tmp	143	6.450	14:05:40	14:05:33	0	-12	2°
32	Tmp	57	1.100	10:53:47	10:53:50	0	+0	6°	<b>Etapa B</b> Num 169 Pen 0 PCZ 13 Total PP 1179 PG 22								
33	Tmp	58	1.860	10:55:39	10:56:01	0	+19	6°	Num 169 A 3° PG 20 B 2° PG 22 Tot PG 42 Col. 2°								
34	Tmp	61	2.200	10:59:18	10:59:25	0	+4	6°									
35	Tmp	61	2.600	11:00:06	11:00:10	0	+1	6°	<b>Moto Clube / Princesa Off Road / Zaitec</b>								
37	Tmp	70	1.140	11:09:08	11:09:20	0	+9	6°									
38	Tmp	71	2.200	11:10:34	11:10:32	0	-0	6°									
39	Tmp	74	3.120	11:13:19	11:15:09	0	+107	5°									
40	Tmp	76	4.850	11:16:07	11:17:57	0	+107	4°									
41	Tmp	77	6.030	11:17:46	11:19:07	0	+78	2°									
42	Tmp	77	6.840	11:20:11	11:21:29	0	+75	2°									
43	Tmp	77	7.010	11:20:42	11:22:06	0	+81	2°									
44	Tmp	80	7.910	11:27:06	11:27:09	0	+0	2°									
45	Tmp	81	8.330	11:28:34	11:55:11	0	+900	2°									
46	Tmp	82	8.390	11:28:43	11:55:23	0	+900	2°									
47	Tmp	84	0.900	11:34:20	11:58:18	0	+900	2°									
48	Tmp	84	3.200	11:37:20	12:01:36	0	+900	2°									
49	Tmp	86	3.420	11:37:43	12:02:04	0	+900	2°									
50	Tmp	88	3.940	11:38:53	12:03:13	0	+900	2°									
51	Tmp	90	5.740	11:41:44	12:05:10	0	+900	3°									
52	Tmp	90	6.000	11:42:10	12:05:34	0	+900	3°									
<b>Etapa A</b> Num 169 Pen 0 PCZ 7 Total PP 8097 PG 20																	
65	Tmp	95	5.910	12:51:59	12:52:05	0	+3	4°									
66	Tmp	97	6.870	12:53:24	12:53:40	0	+13	6°									
67	Tmp	98	7.070	12:53:54	12:58:54	0	+297	6°									
68	Tmp	98	7.150	12:54:08	13:01:54	0	+463	5°									
69	Tmp	103	0.580	13:07:39	13:07:40	0	+0	5°									
70	Tmp	103	1.720	13:09:12	13:09:14	0	+0	5°									
71	Tmp	105	2.940	13:11:31	13:12:24	0	+50	4°									
72	Tmp	106	3.120	13:11:53	13:12:44	0	+48	4°									
73	Tmp	106	4.500	13:13:41	13:14:23	0	+39	4°									

<b>N</b> <b>u</b> <b>m</b>	<b>199</b>	<b>Equipe</b>	199 / Jose Marcos Ribeiro Costa / Pitinho						
		<b>Patrocinador</b>	Realeza Motos Concessionária Honda						
		<b>Cat / NL / Largada</b>	JUNIOR / 48 / 09:01:00			<b>Cidade</b>	Itapetinga		Yamaha Wr-250

PC	Tp	Trc	KmPC	Ideal	Passagem	Pen	Pontos	Col	PC	Tp	Trc	KmPC	Ideal	Passagem	Pen	Pontos	Col
1	Tmp	3	0.750	09:16:57	09:17:01	0	+1	4°	74	Tmp	107	6.650	13:15:39	13:16:14	0	+32	5°
2	Tmp	6	1.650	09:18:19	09:18:29	0	+7	5°	75	Tmp	109	8.000	13:18:26	13:18:21	0	-6	4°
3	Tmp	7	2.120	09:18:57	09:19:03	0	+3	5°	76	Tmp	115	2.310	13:26:45	13:26:46	0	+0	4°
4	Tmp	9	6.010	09:24:15	09:24:17	0	+0	5°	77	Tmp	117	4.140	13:29:28	13:29:32	0	+1	4°
5	Tmp	9	8.520	09:27:32	09:27:37	0	+2	4°	78	Tmp	119	4.995	13:31:23	13:31:23	0	+0	4°
6	Tmp	12	1.310	09:29:44	09:29:39	0	-6	5°	79	Tmp	120	5.460	13:32:10	13:32:30	0	+17	4°
7	Tmp	12	1.770	09:30:59	09:31:14	0	+12	4°	80	Tmp	120	5.820	13:32:46	13:33:06	0	+17	4°
8	Tmp	13	2.030	09:31:40	09:32:07	0	+24	4°	81	Tmp	121	0.180	13:33:26	13:37:06	0	+217	4°
9	Tmp	16	4.210	09:37:35	09:37:40	0	+2	4°	82	Tmp	123	1.230	13:35:22	13:39:36	0	+251	5°
10	Tmp	18	4.610	09:38:15	09:38:27	0	+9	4°	83	Tmp	125	2.050	13:36:46	13:41:27	0	+278	4°
11	Tmp	19	4.990	09:39:04	09:39:16	0	+9	4°	84	Tmp	127	3.000	13:38:38	13:44:01	0	+320	4°
12	Tmp	21	5.530	09:40:18	09:40:54	0	+33	4°	85	Tmp	129	0.800	13:41:52	13:45:26	0	+211	4°
13	Tmp	22	6.010	09:41:19	09:42:00	0	+38	4°	86	Tmp	132	2.210	13:44:20	13:47:20	0	+177	4°
14	Tmp	25	6.820	09:45:50	09:45:55	0	+2	3°	87	Tmp	134	2.820	13:45:26	13:48:32	0	+183	4°
15	Tmp	25	6.940	09:46:08	09:46:12	0	+1	3°	88	Tmp	136	0.550	13:49:37	13:51:59	0	+139	4°
16	Tmp	27	7.500	09:47:18	09:47:21	0	+0	3°	89	Tmp	136	1.720	13:51:08	13:53:13	0	+122	4°
17	Tmp	29	8.040	09:48:16	09:48:30	0	+11	3°	90	Tmp	136	3.380	13:53:18	13:55:16	0	+115	4°
18	Tmp	31	9.600	09:50:27	09:50:38	0	+8	3°	91	Tmp	137	4.000	13:54:17	13:56:17	0	+117	4°
19	Tmp	32	0.360	09:51:18	09:51:34	0	+13	3°	92	Tmp	138	4.550	13:55:09	13:57:02	0	+110	4°
20	Tmp	38	2.110	10:05:12	10:05:11	0	-0	3°	93	Tmp	138	5.540	13:56:20	13:58:02	0	+99	4°
23	Tmp	40	3.930	10:08:15	10:08:24	0	+6	3°	94	Tmp	140	1.150	13:57:43	13:59:21	0	+95	5°
24	Tmp	41	4.430	10:09:15	10:09:37	0	+19	2°	95	Tmp	140	3.470	14:00:30	14:01:33	0	+60	5°
25	Tmp	44	0.180	10:17:50	10:17:58	0	+5	2°	96	Tmp	141	3.825	14:00:58	14:02:22	0	+81	5°
26	Tmp	45	1.700	10:20:22	10:20:21	0	-0	2°	97	Tmp	142	4.100	14:01:22	14:02:54	0	+89	5°
27	Tmp	50	2.400	10:36:36	10:36:48	0	+9	2°	98	Tmp	142	4.750	14:02:11	14:03:50	0	+96	5°
28	Tmp	51	2.980	10:37:23	10:37:35	0	+9	3°	99	Tmp	142	6.000	14:03:44	14:05:02	0	+75	4°
29	Tmp	54	0.510	10:41:24	10:41:29	0	+2	2°	100	Tmp	142	6.280	14:04:05	14:05:23	0	+75	5°
30	Tmp	55	0.880	10:42:10	10:42:27	0	+14	2°	101	Tmp	143	6.350	14:04:14	14:05:33	0	+76	5°
31	Tmp	56	5.000	10:46:57	10:46:55	0	-0	2°	102	Tmp	143	6.450	14:04:40	14:05:47	0	+64	5°
32	Tmp	57	1.100	10:52:47	10:52:48	0	+0	2°	<b>Etapla B</b>   Num 199   Pen 0   PCZ 2   Total PP 4128   PG 16								
33	Tmp	58	1.860	10:54:39	10:55:00	0	+18	2°	Num 199   A 4°   PG 18   B 5°   PG 16   Tot PG 34   Col. 5°								
34	Tmp	61	2.200	10:58:18	10:58:20	0	+0	2°									
35	Tmp	61	2.600	10:59:06	10:59:07	0	+0	2°	<b>Moto Clube / Princesa Off Road / Zaitec</b>								
37	Tmp	70	1.140	11:08:08	11:08:15	0	+4	2°									
38	Tmp	71	2.200	11:09:34	11:09:34	0	+0	2°									
39	Tmp	74	3.120	11:12:19	11:15:03	0	+161	2°									
40	Tmp	76	4.850	11:15:07	11:18:07	0	+177	2°									
41	Tmp	77	6.030	11:16:46	11:19:11	0	+142	3°									
42	Tmp	77	6.840	11:19:11	11:21:36	0	+142	3°									
43	Tmp	77	7.010	11:19:42	11:22:11	0	+146	3°									
44	Tmp	80	7.910	11:26:06	11:26:01	0	-6	3°									
45	Tmp	81	8.330	11:27:34	11:53:26	0	+900	3°									
46	Tmp	82	8.390	11:27:43	11:53:43	0	+900	3°									
47	Tmp	84	0.900	11:33:20	11:56:47	0	+900	3°									
48	Tmp	84	3.200	11:36:20	11:59:58	0	+900	3°									
49	Tmp	86	3.420	11:36:43	12:00:28	0	+900	4°									
50	Tmp	88	3.940	11:37:53	12:01:40	0	+900	4°									
51	Tmp	90	5.740	11:40:44	12:04:06	0	+900	4°									
52	Tmp	90	6.000	11:41:10	12:04:48	0	+900	4°									
<b>Etapla A</b>   Num 199   Pen 0   PCZ 9   Total PP 8241   PG 18																	
65	Tmp	95	5.910	12:50:59	12:51:05	0	+3	5°									
66	Tmp	97	6.870	12:52:24	12:52:43	0	+16	7°									
67	Tmp	98	7.070	12:52:54	12:55:30	0	+153	3°									
68	Tmp	98	7.150	12:53:08	13:01:21	0	+490	4°									
69	Tmp	103	0.580	13:06:39	13:07:41	0	+59	4°									
70	Tmp	103	1.720	13:08:12	13:08:53	0	+38	4°									
71	Tmp	105	2.940	13:10:31	13:11:56	0	+82	5°									
72	Tmp	106	3.120	13:10:53	13:12:19	0	+83	5°									
73	Tmp	106	4.500	13:12:41	13:14:05	0	+81	5°									

<b>Etapla B</b>	Num	199	Pen	0	PCZ	2	Total PP	4128	PG	16
-----------------	-----	-----	-----	---	-----	---	----------	------	----	----

Num	199	A	4°	PG	18	B	5°	PG	16	Tot PG	34	Col.	5°
-----	-----	---	----	----	----	---	----	----	----	--------	----	------	----

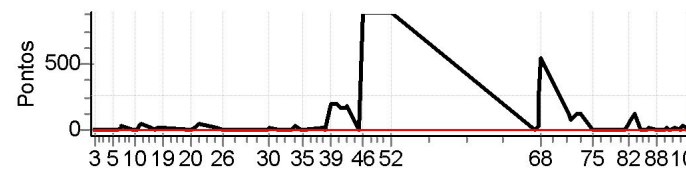


<b>Moto Clube / Princesa Off Road / Zaitec</b>
--

<b>N u m</b>	<b>216</b>	<b>Equipe</b>	216 / Igor Edric Vilas Boas Pereira / Igora					
		<b>Patrocinador</b>	Pj Locações					
		<b>Cat / NL / Largada</b>	JUNIOR / 56 / 09:05:00			<b>Cidade</b>	Jacobina	

PC	Tp	Trc	KmPC	Ideal	Passagem	Pen	Pontos	Col	PC	Tp	Trc	KmPC	Ideal	Passagem	Pen	Pontos	Col
1	Tmp	3	0.750	09:20:57	09:21:51	0	+51	11°	74	Tmp	107	6.650	13:19:39	13:24:15	0	+273	2°
2	Tmp	6	1.650	09:22:19	09:23:25	0	+63	11°	75	Tmp	109	8.000	13:22:26		0	+1800	6°
3	Tmp	7	2.120	09:22:57	09:24:25	0	+85	11°	76	Tmp	115	2.310	13:30:45		0	+1800	7°
4	Tmp	9	6.010	09:28:15	09:28:34	0	+16	11°	77	Tmp	117	4.140	13:33:28	13:35:06	0	+95	7°
5	Tmp	9	8.520	09:31:32	09:32:56	0	+81	11°	78	Tmp	119	4.995	13:35:23		0	+1800	8°
6	Tmp	12	1.310	09:33:44	09:34:52	0	+65	10°	79	Tmp	120	5.460	13:36:10		0	+1800	8°
7	Tmp	12	1.770	09:34:59	09:36:23	0	+81	10°	80	Tmp	120	5.820	13:36:46		0	+1800	8°
8	Tmp	13	2.030	09:35:40	09:37:11	0	+88	10°	81	Tmp	121	0.180	13:37:26		0	+1800	8°
9	Tmp	16	4.210	09:41:35	09:42:00	0	+22	10°	82	Tmp	123	1.230	13:39:22		0	+1800	8°
10	Tmp	18	4.610	09:42:15	09:42:43	0	+25	10°	83	Tmp	125	2.050	13:40:46		0	+1800	8°
11	Tmp	19	4.990	09:43:04	09:43:33	0	+26	10°	84	Tmp	127	3.000	13:42:38		0	+1800	8°
12	Tmp	21	5.530	09:44:18	09:45:07	0	+46	10°	85	Tmp	129	0.800	13:45:52		0	+1800	8°
13	Tmp	22	6.010	09:45:19	09:46:06	0	+44	10°	86	Tmp	132	2.210	13:48:20	13:38:58	0	-1800	8°
14	Tmp	25	6.820	09:49:50	09:50:02	0	+9	10°	87	Tmp	134	2.820	13:49:26	13:40:10	0	-1800	8°
15	Tmp	25	6.940	09:50:08	09:50:17	0	+6	10°	88	Tmp	136	0.550	13:53:37	13:44:12	0	-1800	8°
16	Tmp	27	7.500	09:51:18	09:51:25	0	+4	10°	89	Tmp	136	1.720	13:55:08	13:45:34	0	-1800	8°
17	Tmp	29	8.040	09:52:16	09:52:34	0	+15	10°	90	Tmp	136	3.380	13:57:18	13:47:33	0	-1800	8°
18	Tmp	31	9.600	09:54:27	09:54:58	0	+28	10°	91	Tmp	137	4.000	13:58:17	13:48:34	0	-1800	8°
19	Tmp	32	0.360	09:55:18	09:56:05	0	+44	10°	92	Tmp	138	4.550	13:59:09	13:49:20	0	-1800	8°
20	Tmp	38	2.110	10:09:12	10:09:24	0	+9	10°	93	Tmp	138	5.540	14:00:20	13:50:27	0	-1800	8°
23	Tmp	40	3.930	10:12:15	10:12:28	0	+10	10°	94	Tmp	140	1.150	14:01:43	13:51:54	0	-1800	8°
24	Tmp	41	4.430	10:13:15	10:13:30	0	+12	10°	95	Tmp	140	3.470	14:04:30	13:54:46	0	-1800	8°
25	Tmp	44	0.180	10:21:50	10:22:02	0	+9	10°	96	Tmp	141	3.825	14:04:58	13:55:17	0	-1800	8°
26	Tmp	45	1.700	10:24:22	10:24:13	0	-18	10°	97	Tmp	142	4.100	14:05:22	13:58:01	0	-1800	8°
27	Tmp	50	2.400	10:40:36		0	+1800	11°	98	Tmp	142	4.750	14:06:11	13:59:10	0	-1800	8°
28	Tmp	51	2.980	10:41:23	10:41:11	0	-27	11°	99	Tmp	142	6.000	14:07:44	14:00:48	0	-1800	8°
29	Tmp	54	0.510	10:45:24	10:45:38	0	+11	11°	100	Tmp	142	6.280	14:08:05	14:01:11	0	-1800	8°
30	Tmp	55	0.880	10:46:10	10:46:36	0	+23	11°	101	Tmp	143	6.350	14:08:14	14:01:38	0	-1800	8°
31	Tmp	56	5.000	10:50:57	10:51:00	0	+0	11°	102	Tmp	143	6.450	14:08:40	14:01:55	0	-1800	8°
32	Tmp	57	1.100	10:56:47	10:56:53	0	+3	11°	<b>Etapla B</b> Num 216 Pen 0 PCZ 0 Total PP 49486 PG 13								
33	Tmp	58	1.860	10:58:39	10:58:53	0	+11	11°	Num 216 A 11° PG 10 B 8° PG 13 Tot PG 23 Col. 8°								
34	Tmp	61	2.200	11:02:18	11:02:32	0	+11	11°									
35	Tmp	61	2.600	11:03:06	11:03:16	0	+7	11°	<b>Moto Clube / Princesa Off Road / Zaitec</b>								
37	Tmp	70	1.140	11:12:08	11:26:36	0	+865	11°									
38	Tmp	71	2.200	11:13:34	11:28:12	0	+875	11°									
39	Tmp	74	3.120	11:16:19	11:36:01	0	+900	11°									
40	Tmp	76	4.850	11:19:07	11:40:06	0	+900	11°									
41	Tmp	77	6.030	11:20:46	11:41:32	0	+900	11°									
42	Tmp	77	6.840	11:23:11	11:44:01	0	+900	11°									
43	Tmp	77	7.010	11:23:42	11:45:34	0	+900	11°									
44	Tmp	80	7.910	11:30:06		0	+1800	11°									
45	Tmp	81	8.330	11:31:34		0	+1800	11°									
46	Tmp	82	8.390	11:31:43		0	+1800	11°									
47	Tmp	84	0.900	11:37:20		0	+1800	11°									
48	Tmp	84	3.200	11:40:20		0	+1800	11°									
49	Tmp	86	3.420	11:40:43		0	+1800	11°									
50	Tmp	88	3.940	11:41:53		0	+1800	11°									
51	Tmp	90	5.740	11:44:44		0	+1800	11°									
52	Tmp	90	6.000	11:45:10		0	+1800	11°									
<b>Etapla A</b> Num 216 Pen 0 PCZ 1 Total PP 25190 PG 10																	
65	Tmp	95	5.910	12:54:59	12:55:09	0	+7	8°									
66	Tmp	97	6.870	12:56:24	12:56:34	0	+7	4°									
67	Tmp	98	7.070	12:56:54	12:58:38	0	+101	1°									
68	Tmp	98	7.150	12:57:08	13:01:53	0	+282	2°									
69	Tmp	103	0.580	13:10:39	13:10:44	0	+2	2°									
70	Tmp	103	1.720	13:12:12	13:12:23	0	+8	2°									
71	Tmp	105	2.940	13:14:31	13:15:11	0	+37	2°									
72	Tmp	106	3.120	13:14:53	13:15:30	0	+34	2°									
73	Tmp	106	4.500	13:16:41	13:17:24	0	+40	2°									

<b>N</b> <b>u</b> <b>m</b>	<b>230</b>	<b>Equipe</b>	230 / Jose Eduardo R M Sena / Plastico						
		<b>Patrocinador</b>	Prefeitura de Paulo Afonso, Je Embalagens						
		<b>Cat / NL / Largada</b>	JUNIOR / 47 / 09:00:30	<b>Cidade</b>	Paulo Afonso	Honda Crf-250			

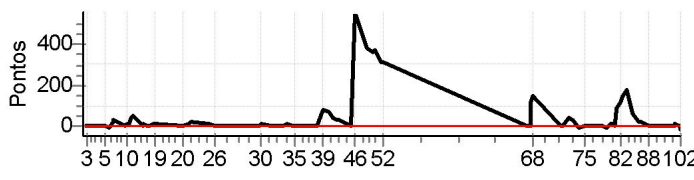
PC	Tp	Trc	KmPC	Ideal	Passagem	Pen	Pontos	Col	PC	Tp	Trc	KmPC	Ideal	Passagem	Pen	Pontos	Col
1	Tmp	3	0.750	09:16:27	09:16:32	0	+2	5°	74	Tmp	107	6.650	13:15:09	13:16:12	0	+60	6°
2	Tmp	6	1.650	09:17:49	09:17:54	0	+2	2°	75	Tmp	109	8.000	13:17:56	13:17:56	0	+0	5°
3	Tmp	7	2.120	09:18:27	09:18:27	0	+0	2°	76	Tmp	115	2.310	13:26:15	13:26:15	0	+0	5°
4	Tmp	9	6.010	09:23:45	09:23:45	0	+0	2°	77	Tmp	117	4.140	13:28:58	13:29:05	0	+4	5°
5	Tmp	9	8.520	09:27:02	09:27:05	0	+0	1°	78	Tmp	119	4.995	13:30:53	13:30:53	0	+0	5°
6	Tmp	12	1.310	09:29:14	09:29:10	0	-3	1°	79	Tmp	120	5.460	13:31:40	13:31:44	0	+1	5°
7	Tmp	12	1.770	09:30:29	09:30:44	0	+12	1°	80	Tmp	120	5.820	13:32:16	13:32:18	0	+0	5°
8	Tmp	13	2.030	09:31:10	09:31:41	0	+28	2°	81	Tmp	121	0.180	13:32:56	13:32:53	0	-0	5°
9	Tmp	16	4.210	09:37:05	09:37:09	0	+1	2°	82	Tmp	123	1.230	13:34:52	13:35:42	0	+47	4°
10	Tmp	18	4.610	09:37:45	09:37:51	0	+3	2°	83	Tmp	125	2.050	13:36:16	13:37:36	0	+77	3°
11	Tmp	19	4.990	09:38:34	09:38:37	0	+0	2°	84	Tmp	127	3.000	13:38:08	13:40:04	0	+113	3°
12	Tmp	21	5.530	09:39:48	09:40:20	0	+29	2°	85	Tmp	129	0.800	13:41:22	13:41:26	0	+1	3°
13	Tmp	22	6.010	09:40:49	09:41:28	0	+36	2°	86	Tmp	132	2.210	13:43:50	13:43:47	0	-0	3°
14	Tmp	25	6.820	09:45:20	09:45:29	0	+6	2°	87	Tmp	134	2.820	13:44:56	13:45:05	0	+6	3°
15	Tmp	25	6.940	09:45:38	09:45:46	0	+5	2°	88	Tmp	136	0.550	13:49:07	13:49:08	0	+0	3°
16	Tmp	27	7.500	09:46:48	09:46:47	0	-0	2°	89	Tmp	136	1.720	13:50:38	13:50:40	0	+0	3°
17	Tmp	29	8.040	09:47:46	09:47:56	0	+7	2°	90	Tmp	136	3.380	13:52:48	13:52:48	0	+0	3°
18	Tmp	31	9.600	09:49:57	09:50:11	0	+11	2°	91	Tmp	137	4.000	13:53:47	13:53:57	0	+7	3°
19	Tmp	32	0.360	09:50:48	09:51:02	0	+11	2°	92	Tmp	138	4.550	13:54:39	13:54:42	0	+0	3°
20	Tmp	38	2.110	10:04:42	10:04:46	0	+1	2°	93	Tmp	138	5.540	13:55:50	13:55:51	0	+0	3°
23	Tmp	40	3.930	10:07:45	10:08:08	0	+20	2°	94	Tmp	140	1.150	13:57:13	13:57:21	0	+5	3°
24	Tmp	41	4.430	10:08:45	10:09:28	0	+40	3°	95	Tmp	140	3.470	14:00:00	14:00:00	0	+0	3°
25	Tmp	44	0.180	10:17:20	10:17:31	0	+8	3°	96	Tmp	141	3.825	14:00:28	14:00:41	0	+10	3°
26	Tmp	45	1.700	10:19:52	10:19:52	0	+0	3°	97	Tmp	142	4.100	14:00:52	14:01:20	0	+25	3°
27	Tmp	50	2.400	10:36:06	10:36:12	0	+3	3°	98	Tmp	142	4.750	14:01:41	14:02:18	0	+34	3°
28	Tmp	51	2.980	10:36:53	10:36:55	0	+0	2°	99	Tmp	142	6.000	14:03:14	14:03:23	0	+6	3°
29	Tmp	54	0.510	10:40:54	10:41:01	0	+4	3°	100	Tmp	142	6.280	14:03:35	14:03:42	0	+4	3°
30	Tmp	55	0.880	10:41:40	10:41:58	0	+15	3°	101	Tmp	143	6.350	14:03:44	14:03:51	0	+4	3°
31	Tmp	56	5.000	10:46:27	10:46:27	0	+0	3°	102	Tmp	143	6.450	14:04:10	14:04:07	0	-0	3°
32	Tmp	57	1.100	10:52:17	10:52:19	0	+0	3°	<b>Etapa B</b>   Num 230   Pen 0   PCZ 14   Total PP 1793   PG 20								
33	Tmp	58	1.860	10:54:09	10:54:36	0	+24	3°	Num 230   A 5°   PG 16   B 3°   PG 20   Tot PG 36   Col. 4°								
34	Tmp	61	2.200	10:57:48	10:57:53	0	+2	3°									
35	Tmp	61	2.600	10:58:36	10:58:42	0	+3	3°	<b>Moto Clube / Princesa Off Road / Zaitec</b>								
37	Tmp	70	1.140	11:07:38	11:07:47	0	+6	3°									
38	Tmp	71	2.200	11:09:04	11:09:00	0	-3	3°									
39	Tmp	74	3.120	11:11:49	11:15:02	0	+190	4°									
40	Tmp	76	4.850	11:14:37	11:17:59	0	+199	5°									
41	Tmp	77	6.030	11:16:16	11:19:08	0	+169	6°									
42	Tmp	77	6.840	11:18:41	11:21:36	0	+172	5°									
43	Tmp	77	7.010	11:19:12	11:22:22	0	+187	5°									
44	Tmp	80	7.910	11:25:36	11:25:33	0	-0	5°									
45	Tmp	81	8.330	11:27:04	11:47:31	0	+900	4°									
46	Tmp	82	8.390	11:27:13	11:47:45	0	+900	4°									
47	Tmp	84	0.900	11:32:50	11:50:39	0	+900	5°									
48	Tmp	84	3.200	11:35:50	11:53:44	0	+900	5°									
49	Tmp	86	3.420	11:36:13	11:54:11	0	+900	5°									
50	Tmp	88	3.940	11:37:23	11:55:27	0	+900	5°									
51	Tmp	90	5.740	11:40:14	11:57:21	0	+900	5°									
52	Tmp	90	6.000	11:40:40	11:57:44	0	+900	5°									
<b>Etapa A</b>   Num 230   Pen 0   PCZ 10   Total PP 8402   PG 16																	
65	Tmp	95	5.910	12:50:29	12:50:31	0	+0	3°									
66	Tmp	97	6.870	12:51:54	12:52:21	0	+24	8°									
67	Tmp	98	7.070	12:52:24	12:56:52	0	+265	5°									
68	Tmp	98	7.150	12:52:38	13:01:44	0	+543	6°									
69	Tmp	103	0.580	13:06:09	13:08:05	0	+113	6°									
70	Tmp	103	1.720	13:07:42	13:09:06	0	+81	6°									
71	Tmp	105	2.940	13:10:01	13:12:09	0	+125	6°									
72	Tmp	106	3.120	13:10:23	13:12:32	0	+126	6°									
73	Tmp	106	4.500	13:12:11	13:14:06	0	+112	6°									

<b>N u m</b>	<b>250</b>	<b>Equipe</b>	250 / Edvaldo Feitosa Freire Junior / Gado						
		<b>Patrocinador</b>	Prado Imoveis, Loteamento Basevi Rocha Leite Advoc						
		<b>Cat / NL / Largada</b>	JUNIOR / 44 / 08:59:00	<b>Cidade</b>	Prado	Honda Crf-230			

PC	Tp	Trc	KmPC	Ideal	Passagem	Pen	Pontos	Col	PC	Tp	Trc	KmPC	Ideal	Passagem	Pen	Pontos	Col
1	Tmp	3	0.750	09:14:57	09:14:59	0	+0	2°	74	Tmp	107	6.650	13:13:39	13:13:35	0	-3	1°
2	Tmp	6	1.650	09:16:19	09:16:26	0	+4	1°	75	Tmp	109	8.000	13:16:26	13:16:25	0	-0	1°
3	Tmp	7	2.120	09:16:57	09:17:00	0	+0	1°	76	Tmp	115	2.310	13:24:45	13:24:46	0	+0	1°
4	Tmp	9	6.010	09:22:15	09:22:16	0	+0	1°	77	Tmp	117	4.140	13:27:28	13:27:24	0	-3	1°
5	Tmp	9	8.520	09:25:32	09:25:43	0	+8	2°	78	Tmp	119	4.995	13:29:23	13:29:40	0	+14	1°
6	Tmp	12	1.310	09:27:44	09:27:39	0	-6	2°	79	Tmp	120	5.460	13:30:10	13:30:22	0	+9	1°
7	Tmp	12	1.770	09:28:59	09:29:24	0	+22	6°	80	Tmp	120	5.820	13:30:46	13:30:53	0	+4	1°
8	Tmp	13	2.030	09:29:40	09:30:17	0	+34	6°	81	Tmp	121	0.180	13:31:26	13:32:57	0	+88	1°
9	Tmp	16	4.210	09:35:35	09:35:44	0	+6	6°	82	Tmp	123	1.230	13:33:22	13:35:22	0	+117	1°
10	Tmp	18	4.610	09:36:15	09:36:31	0	+13	6°	83	Tmp	125	2.050	13:34:46	13:37:20	0	+151	1°
11	Tmp	19	4.990	09:37:04	09:37:16	0	+9	6°	84	Tmp	127	3.000	13:36:38	13:39:42	0	+181	1°
12	Tmp	21	5.530	09:38:18	09:39:02	0	+41	5°	85	Tmp	129	0.800	13:39:52	13:40:59	0	+64	1°
13	Tmp	22	6.010	09:39:19	09:40:15	0	+53	5°	86	Tmp	132	2.210	13:42:20	13:42:45	0	+22	1°
14	Tmp	25	6.820	09:43:50	09:44:00	0	+7	5°	87	Tmp	134	2.820	13:43:26	13:43:51	0	+22	1°
15	Tmp	25	6.940	09:44:08	09:44:21	0	+10	5°	88	Tmp	136	0.550	13:47:37	13:47:39	0	+0	1°
16	Tmp	27	7.500	09:45:18	09:45:24	0	+3	4°	89	Tmp	136	1.720	13:49:08	13:49:11	0	+0	1°
17	Tmp	29	8.040	09:46:16	09:46:23	0	+4	4°	90	Tmp	136	3.380	13:51:18	13:51:21	0	+0	1°
18	Tmp	31	9.600	09:48:27	09:48:47	0	+17	4°	91	Tmp	137	4.000	13:52:17	13:52:21	0	+1	1°
19	Tmp	32	0.360	09:49:18	09:49:38	0	+17	4°	92	Tmp	138	4.550	13:53:09	13:53:12	0	+0	1°
20	Tmp	38	2.110	10:03:12	10:03:15	0	+0	4°	93	Tmp	138	5.540	13:54:20	13:54:21	0	+0	1°
23	Tmp	40	3.930	10:06:15	10:06:27	0	+9	4°	94	Tmp	140	1.150	13:55:43	13:55:51	0	+5	1°
24	Tmp	41	4.430	10:07:15	10:07:43	0	+25	4°	95	Tmp	140	3.470	13:58:30	13:58:31	0	+0	1°
25	Tmp	44	0.180	10:15:50	10:16:05	0	+12	4°	96	Tmp	141	3.825	13:58:58	13:59:01	0	+0	1°
26	Tmp	45	1.700	10:18:22	10:18:20	0	-0	4°	97	Tmp	142	4.100	13:59:22	13:59:33	0	+8	1°
27	Tmp	50	2.400	10:34:36	10:34:42	0	+3	4°	98	Tmp	142	4.750	14:00:11	14:00:24	0	+10	1°
28	Tmp	51	2.980	10:35:23	10:35:27	0	+1	4°	99	Tmp	142	6.000	14:01:44	14:01:43	0	-0	1°
29	Tmp	54	0.510	10:39:24	10:39:33	0	+6	4°	100	Tmp	142	6.280	14:02:05	14:02:09	0	+1	1°
30	Tmp	55	0.880	10:40:10	10:40:28	0	+15	4°	101	Tmp	143	6.350	14:02:14	14:02:18	0	+1	1°
31	Tmp	56	5.000	10:44:57	10:44:58	0	+0	4°	102	Tmp	143	6.450	14:02:40	14:02:32	0	-15	1°
32	Tmp	57	1.100	10:50:47	10:50:47	0	+0	4°	<b>Etapa B</b> Num 250 Pen 0 PCZ 12 Total PP 1119 PG 25								
33	Tmp	58	1.860	10:52:39	10:52:54	0	+12	4°	Num 250 A 1° PG 25 B 1° PG 25 Tot PG 50 Col. 1°								
34	Tmp	61	2.200	10:56:18	10:56:20	0	+0	4°									
35	Tmp	61	2.600	10:57:06	10:57:05	0	-0	4°									
37	Tmp	70	1.140	11:06:08	11:06:16	0	+5	4°									
38	Tmp	71	2.200	11:07:34	11:07:31	0	-0	4°									
39	Tmp	74	3.120	11:10:19	11:11:43	0	+81	1°									
40	Tmp	76	4.850	11:13:07	11:14:25	0	+75	1°									
41	Tmp	77	6.030	11:14:46	11:15:29	0	+40	1°									
42	Tmp	77	6.840	11:17:11	11:17:47	0	+33	1°									
43	Tmp	77	7.010	11:17:42	11:18:22	0	+37	1°									
44	Tmp	80	7.910	11:24:06	11:24:14	0	+5	1°									
45	Tmp	81	8.330	11:25:34	11:34:40	0	+543	1°									
46	Tmp	82	8.390	11:25:43	11:34:56	0	+550	1°									
47	Tmp	84	0.900	11:31:20	11:37:41	0	+378	1°									
48	Tmp	84	3.200	11:34:20	11:40:20	0	+357	1°									
49	Tmp	86	3.420	11:34:43	11:40:48	0	+362	1°									
50	Tmp	88	3.940	11:35:53	11:42:07	0	+371	1°									
51	Tmp	90	5.740	11:38:44	11:43:58	0	+311	1°									
52	Tmp	90	6.000	11:39:10	11:44:20	0	+307	1°									
<b>Etapa A</b> Num 250 Pen 0 PCZ 10 Total PP 3792 PG 25																	
65	Tmp	95	5.910	12:48:59	12:49:05	0	+3	7°									
66	Tmp	97	6.870	12:50:24	12:50:35	0	+8	2°									
67	Tmp	98	7.070	12:50:54	12:52:57	0	+120	2°									
68	Tmp	98	7.150	12:51:08	12:53:37	0	+146	1°									
69	Tmp	103	0.580	13:04:39	13:04:41	0	+0	1°									
70	Tmp	103	1.720	13:06:12	13:06:14	0	+0	1°									
71	Tmp	105	2.940	13:08:31	13:09:18	0	+44	1°									
72	Tmp	106	3.120	13:08:53	13:09:38	0	+42	1°									
73	Tmp	106	4.500	13:10:41	13:11:21	0	+37	1°									

<b>Etapa B</b>	Num	250	Pen	0	PCZ	12	Total PP	1119	PG	25
----------------	-----	-----	-----	---	-----	----	----------	------	----	----

Num	250	A	1°	PG	25	B	1°	PG	25	Tot PG	50	Col.	1°
-----	-----	---	----	----	----	---	----	----	----	--------	----	------	----



**Moto Clube / Princesa Off Road / Zaitec**

<b>N u m</b>	<b>262</b>	<b>Equipe</b>	262 / Handerson Oliveira Fontes / Tiquinho						
		<b>Patrocinador</b>	Jn Transportes Fontes Leão						
		<b>Cat / NL / Largada</b>	JUNIOR / 57 / 09:05:30	<b>Cidade</b>	Feira de Santana	Lander 250			

PC	Tp	Trc	KmPC	Ideal	Passagem	Pen	Pontos	Col	PC	Tp	Trc	KmPC	Ideal	Passagem	Pen	Pontos	Col
1	Tmp	3	0.750	09:21:27	09:21:52	100	+122	12°	74	Tmp	107	6.650	13:20:09	13:43:52	0	+900	9°
2	Tmp	6	1.650	09:22:49	09:23:24	0	+32	12°	75	Tmp	109	8.000	13:22:56	13:46:42	0	+900	9°
3	Tmp	7	2.120	09:23:27	09:24:24	0	+54	12°	76	Tmp	115	2.310	13:31:15	13:53:37	0	+900	9°
4	Tmp	9	6.010	09:28:45	09:28:49	0	+1	12°	77	Tmp	117	4.140	13:33:58	14:01:21	0	+900	9°
5	Tmp	9	8.520	09:32:02	09:33:59	0	+114	12°	78	Tmp	119	4.995	13:35:53	14:03:38	0	+900	9°
6	Tmp	12	1.310	09:34:14	09:36:29	0	+132	12°	79	Tmp	120	5.460	13:36:40	14:04:21	0	+900	9°
7	Tmp	12	1.770	09:35:29	09:44:17	0	+525	12°	80	Tmp	120	5.820	13:37:16	14:06:08	0	+900	9°
8	Tmp	13	2.030	09:36:10	09:45:41	0	+568	12°	81	Tmp	121	0.180	13:37:56		0	+1800	9°
9	Tmp	16	4.210	09:42:05	09:50:09	0	+481	12°	82	Tmp	123	1.230	13:39:52	14:09:06	0	+900	9°
10	Tmp	18	4.610	09:42:45	10:02:59	0	+900	12°	83	Tmp	125	2.050	13:41:16	14:11:57	0	+1800	9°
11	Tmp	19	4.990	09:43:34	10:03:57	0	+900	12°	84	Tmp	127	3.000	13:43:08	14:14:59	0	+1800	9°
12	Tmp	21	5.530	09:44:48	10:06:26	0	+900	12°	85	Tmp	129	0.800	13:46:22	14:21:31	0	+1800	9°
13	Tmp	22	6.010	09:45:49	10:08:04	0	+900	12°	86	Tmp	132	2.210	13:48:50	14:23:39	0	+1800	9°
14	Tmp	25	6.820	09:50:20		0	+1800	12°	87	Tmp	134	2.820	13:49:56	14:25:01	0	+1800	9°
15	Tmp	25	6.940	09:50:38		0	+1800	12°	88	Tmp	136	0.550	13:54:07	14:29:00	0	+1800	9°
16	Tmp	27	7.500	09:51:48		0	+1800	12°	89	Tmp	136	1.720	13:55:38	14:30:20	0	+1800	9°
17	Tmp	29	8.040	09:52:46	10:34:23	0	+1800	12°	90	Tmp	136	3.380	13:57:48	14:32:51	0	+1800	9°
18	Tmp	31	9.600	09:54:57		0	+1800	12°	91	Tmp	137	4.000	13:58:47	14:34:13	0	+1800	9°
19	Tmp	32	0.360	09:55:48	10:36:30	0	+1800	12°	92	Tmp	138	4.550	13:59:39	14:35:05	0	+1800	9°
20	Tmp	38	2.110	10:09:42	10:51:03	0	+1800	12°	93	Tmp	138	5.540	14:00:50	14:36:11	0	+1800	9°
23	Tmp	40	3.930	10:12:45	10:55:16	0	+1800	12°	94	Tmp	140	1.150	14:02:13	14:42:14	0	+1800	9°
24	Tmp	41	4.430	10:13:45	10:56:52	0	+1800	12°	95	Tmp	140	3.470	14:05:00	14:45:09	0	+1800	9°
25	Tmp	44	0.180	10:22:20	11:32:12	0	+1800	12°	96	Tmp	141	3.825	14:05:28	14:45:52	0	+1800	9°
26	Tmp	45	1.700	10:24:52	11:35:16	0	+1800	12°	97	Tmp	142	4.100	14:05:52	14:47:39	0	+1800	9°
27	Tmp	50	2.400	10:41:06		0	+1800	12°	98	Tmp	142	4.750	14:06:41	14:48:53	0	+1800	9°
28	Tmp	51	2.980	10:41:53		0	+1800	12°	99	Tmp	142	6.000	14:08:14		0	+1800	9°
29	Tmp	54	0.510	10:45:54		0	+1800	12°	100	Tmp	142	6.280	14:08:35	14:55:37	0	+1800	9°
30	Tmp	55	0.880	10:46:40		0	+1800	12°	101	Tmp	143	6.350	14:08:44		0	+1800	9°
31	Tmp	56	5.000	10:51:27		0	+1800	12°	102	Tmp	143	6.450	14:09:10		0	+1800	9°
32	Tmp	57	1.100	10:57:17		0	+1800	12°	<b>Etapla B</b>   Num 262   Pen 0   PCZ 0   Total PP 54772   PG 12								
33	Tmp	58	1.860	10:59:09		0	+1800	12°	Num 262   A NC   PG 0   B 9°   PG 12   Tot PG 12   Col. 11°								
34	Tmp	61	2.200	11:02:48		0	+1800	12°									
35	Tmp	61	2.600	11:03:36		0	+1800	12°	<b>Moto Clube / Princesa Off Road / Zaitec</b>								
37	Tmp	70	1.140	11:12:38		0	+1800	12°									
38	Tmp	71	2.200	11:14:04		0	+1800	12°									
39	Tmp	74	3.120	11:16:49		0	+1800	12°									
40	Tmp	76	4.850	11:19:37		0	+1800	12°									
41	Tmp	77	6.030	11:21:16		0	+1800	12°									
42	Tmp	77	6.840	11:23:41		0	+1800	12°									
43	Tmp	77	7.010	11:24:12		0	+1800	12°									
44	Tmp	80	7.910	11:30:36		0	+1800	12°									
45	Tmp	81	8.330	11:32:04		0	+1800	12°									
46	Tmp	82	8.390	11:32:13		0	+1800	12°									
47	Tmp	84	0.900	11:37:50		0	+1800	12°									
48	Tmp	84	3.200	11:40:50		0	+1800	12°									
49	Tmp	86	3.420	11:41:13		0	+1800	12°									
50	Tmp	88	3.940	11:42:23		0	+1800	12°									
51	Tmp	90	5.740	11:45:14		0	+1800	12°									
52	Tmp	90	6.000	11:45:40		0	+1800	12°									
<b>Etapla A</b>   Num 262   Pen 100   PCZ 0   Total PP 70429   PG 0																	
65	Tmp	95	5.910	12:55:29	13:08:24	0	+772	9°									
66	Tmp	97	6.870	12:56:54	13:12:02	0	+900	9°									
67	Tmp	98	7.070	12:57:24		0	+1800	9°									
68	Tmp	98	7.150	12:57:38		0	+1800	9°									
69	Tmp	103	0.580	13:11:09	13:29:44	0	+900	9°									
70	Tmp	103	1.720	13:12:42	13:32:00	0	+900	9°									
71	Tmp	105	2.940	13:15:01	13:36:57	0	+900	9°									
72	Tmp	106	3.120	13:15:23	13:37:33	0	+900	9°									
73	Tmp	106	4.500	13:17:11	13:41:05	0	+900	9°									

<b>N u m</b>	<b>307</b>	<b>Equipe</b>		307 / Valdirei Pimenta Constantino / Pimenta														
		<b>Patrocinador</b>																
		<b>Cat / NL / Largada</b>		JUNIOR / 58 / 09:06:00					<b>Cidade</b>			Feira de Santana			Honda Crf-230			

PC	Tp	Trc	KmPC	Ideal	Passagem	Pen	Pontos	Col	PC	Tp	Trc	KmPC	Ideal	Passagem	Pen	Pontos	Col													
1	Tmp	3	0.750	09:21:57	09:21:45	0	-27	10°	74	Tmp	107	6.650	13:20:39	13:21:50	0	+68	3°													
2	Tmp	6	1.650	09:23:19	09:23:14	0	-6	10°	75	Tmp	109	8.000	13:23:26	13:23:22	0	-3	2°													
3	Tmp	7	2.120	09:23:57	09:24:20	0	+20	10°	76	Tmp	115	2.310	13:31:45	13:31:41	0	-3	2°													
4	Tmp	9	6.010	09:29:15	09:28:43	0	-87	10°	77	Tmp	117	4.140	13:34:28	13:34:26	0	-0	2°													
5	Tmp	9	8.520	09:32:32	09:32:08	0	-63	9°	78	Tmp	119	4.995	13:36:23	13:36:44	0	+18	2°													
6	Tmp	12	1.310	09:34:44	09:34:37	0	-12	9°	79	Tmp	120	5.460	13:37:10	13:37:40	0	+27	2°													
7	Tmp	12	1.770	09:35:59	09:36:07	0	+5	9°	80	Tmp	120	5.820	13:37:46	13:38:22	0	+33	2°													
8	Tmp	13	2.030	09:36:40	09:36:53	0	+10	9°	81	Tmp	121	0.180	13:38:26	13:39:23	0	+54	3°													
9	Tmp	16	4.210	09:42:35	09:42:41	0	+3	9°	82	Tmp	123	1.230	13:40:22	13:41:33	0	+68	3°													
10	Tmp	18	4.610	09:43:15	09:43:30	0	+12	9°	83	Tmp	125	2.050	13:41:46		0	+1800	5°													
11	Tmp	19	4.990	09:44:04	09:44:15	0	+8	9°	84	Tmp	127	3.000	13:43:38	13:44:27	0	+46	5°													
12	Tmp	21	5.530	09:45:18	09:45:50	0	+29	9°	85	Tmp	129	0.800	13:46:52	13:46:01	0	-144	5°													
13	Tmp	22	6.010	09:46:19	09:46:58	0	+36	9°	86	Tmp	132	2.210	13:49:20	13:48:31	0	-138	5°													
14	Tmp	25	6.820	09:50:50	09:51:02	0	+9	9°	87	Tmp	134	2.820	13:50:26	13:49:47	0	-108	5°													
15	Tmp	25	6.940	09:51:08	09:51:20	0	+9	9°	88	Tmp	136	0.550	13:54:37	13:53:27	0	-201	5°													
16	Tmp	27	7.500	09:52:18	09:52:29	0	+8	9°	89	Tmp	136	1.720	13:56:08	13:56:08	0	+0	5°													
17	Tmp	29	8.040	09:53:16	09:53:34	0	+15	8°	90	Tmp	136	3.380	13:58:18	13:58:17	0	-0	5°													
18	Tmp	31	9.600	09:55:27	09:55:48	0	+18	8°	91	Tmp	137	4.000	13:59:17	13:59:22	0	+2	5°													
19	Tmp	32	0.360	09:56:18	09:56:38	0	+17	8°	92	Tmp	138	4.550	14:00:09	14:00:09	0	+0	5°													
20	Tmp	38	2.110	10:10:12	10:10:15	0	+0	8°	93	Tmp	138	5.540	14:01:20	14:01:17	0	-0	5°													
23	Tmp	40	3.930	10:13:15	10:13:23	0	+5	8°	94	Tmp	140	1.150	14:02:43	14:02:50	0	+4	4°													
24	Tmp	41	4.430	10:14:15	10:14:38	0	+20	8°	95	Tmp	140	3.470	14:05:30	14:05:30	0	+0	4°													
25	Tmp	44	0.180	10:22:50	10:23:03	0	+10	8°	96	Tmp	141	3.825	14:05:58	14:08:21	0	+140	4°													
26	Tmp	45	1.700	10:25:22	10:25:28	0	+3	8°	97	Tmp	142	4.100	14:06:22	14:06:08	0	-33	4°													
27	Tmp	50	2.400	10:41:36	10:41:42	0	+3	8°	98	Tmp	142	4.750	14:07:11	14:10:09	0	+175	4°													
28	Tmp	51	2.980	10:42:23	10:42:26	0	+0	8°	99	Tmp	142	6.000	14:08:44	14:12:31	0	+224	6°													
29	Tmp	54	0.510	10:46:24	10:46:32	0	+5	8°	100	Tmp	142	6.280	14:09:05	14:12:59	0	+231	6°													
30	Tmp	55	0.880	10:47:10	10:47:32	0	+19	8°	101	Tmp	143	6.350	14:09:14	14:13:10	0	+233	6°													
31	Tmp	56	5.000	10:51:57	10:51:56	0	-0	8°	102	Tmp	143	6.450	14:09:40	14:13:25	0	+222	6°													
32	Tmp	57	1.100	10:57:47	10:57:51	0	+1	8°	<b>Etapa B</b>									Num	307	Pen	0	PCZ	9	Total PP	4737	PG	15			
33	Tmp	58	1.860	10:59:39	11:00:00	0	+18	7°	Num									307	A	6°	PG	15	B	6°	PG	15	Tot PG	30	Col.	6°
34	Tmp	61	2.200	11:03:18	11:03:27	0	+6	7°																						
35	Tmp	61	2.600	11:04:06	11:04:23	0	+14	7°	<b>Moto Clube / Princesa Off Road / Zaitec</b>																					
37	Tmp	70	1.140	11:13:08	11:13:15	0	+4	7°																						
38	Tmp	71	2.200	11:14:34	11:14:28	0	-9	7°																						
39	Tmp	74	3.120	11:17:19	11:18:57	0	+95	6°																						
40	Tmp	76	4.850	11:20:07	11:22:08	0	+118	6°																						
41	Tmp	77	6.030	11:21:46	11:23:19	0	+90	4°																						
42	Tmp	77	6.840	11:24:11	11:26:07	0	+113	4°																						
43	Tmp	77	7.010	11:24:42	11:26:49	0	+124	4°																						
44	Tmp	80	7.910	11:31:06	11:31:10	0	+1	4°																						
45	Tmp	81	8.330	11:32:34		0	+1800	6°																						
46	Tmp	82	8.390	11:32:43		0	+1800	6°																						
47	Tmp	84	0.900	11:38:20		0	+1800	6°																						
48	Tmp	84	3.200	11:41:20		0	+1800	6°																						
49	Tmp	86	3.420	11:41:43		0	+1800	6°																						
50	Tmp	88	3.940	11:42:53		0	+1800	6°																						
51	Tmp	90	5.740	11:45:44		0	+1800	6°																						
52	Tmp	90	6.000	11:46:10		0	+1800	6°																						
<b>Etapa A</b>									Num	307	Pen	0	PCZ	3	Total PP	15452	PG	15												
65	Tmp	95	5.910	12:55:59	12:56:02	0	+0	1°																						
66	Tmp	97	6.870	12:57:24	12:57:40	0	+13	3°																						
67	Tmp	98	7.070	12:57:54	13:02:27	0	+270	4°																						
68	Tmp	98	7.150	12:58:08	13:03:45	0	+334	3°																						
69	Tmp	103	0.580	13:11:39	13:11:40	0	+0	3°																						
70	Tmp	103	1.720	13:13:12	13:13:13	0	+0	3°																						
71	Tmp	105	2.940	13:15:31	13:16:22	0	+48	3°																						
72	Tmp	106	3.120	13:15:53	13:16:44	0	+48	3°																						
73	Tmp	106	4.500	13:17:41	13:18:33	0	+49	3°																						