

N u m	5	Equipe	5 / Julio Cesar / Nuno						
		Patrocinador	Avanço Distribuidora						
		Cat / NL / Largada	ESTREANTE / 51 / 08:59:30	Cidade	Feira de Santana	Crf 230			

PC	Tp	Trc	KmPC	Ideal	Passagem	Pen	Pontos	Col	PC	Tp	Trc	KmPC	Ideal	Passagem	Pen	Pontos	Col
1	Tmp	4	0.480	09:15:18	09:15:43	0	+22	11°	59	Tmp	98	1.270	12:25:25	12:26:13	0	+45	9°
2	Tmp	4	0.900	09:16:02	09:16:19	0	+14	9°	60	Tmp	98	1.970	12:26:49	12:27:31	0	+39	9°
3	Tmp	5	1.500	09:16:50	09:17:00	0	+7	7°	61	Tmp	100	3.630	12:29:04	12:30:11	0	+64	9°
4	Tmp	6	3.450	09:19:22	09:18:55	0	-72	9°	62	Tmp	101	4.120	12:29:55	12:31:15	0	+77	9°
5	Tmp	8	4.370	09:20:51	09:20:34	0	-42	9°	63	Tmp	103	0.040	12:35:35	12:36:29	0	+51	9°
6	Tmp	11	1.880	09:25:33	09:25:15	0	-45	10°	64	Tmp	103	2.900	12:39:01	12:39:47	0	+43	9°
7	Tmp	11	3.480	09:27:24	09:27:07	0	-42	9°	65	Tmp	106	1.430	12:44:31	12:44:06	0	-66	9°
8	Tmp	14	0.100	09:30:15	09:29:50	0	-66	9°	66	Tmp	107	1.960	12:45:33	12:45:11	0	-57	9°
9	Tmp	15	1.240	09:32:05	09:31:54	0	-24	9°	67	Tmp	110	3.220	12:51:20	12:56:53	0	+330	9°
10	Tmp	17	3.400	09:35:29	09:35:28	0	-0	8°	68	Tmp	110	6.240	12:55:07	13:00:17	0	+307	9°
11	Tmp	19	5.420	09:38:02	09:38:03	0	+0	8°	69	Tmp	111	0.300	12:57:22	13:02:47	0	+322	9°
12	Tmp	21	6.630	09:39:34	09:40:10	0	+33	8°	70	Tmp	112	0.740	12:58:28	13:04:48	0	+377	9°
13	Tmp	22	8.720	09:42:50	09:43:34	0	+41	8°	71	Tmp	114	4.920	13:06:01	13:09:02	0	+178	9°
14	Canc	23	0.040	--:--:--	--:--:--	0	+0	8°	72	Canc	114	7.920	--:--:--	--:--:--	0	+0	9°
15	Canc	25	1.190	--:--:--	--:--:--	0	+0	8°	73	Canc	115	9.300	--:--:--	--:--:--	0	+0	9°
16	Canc	26	1.870	--:--:--	--:--:--	0	+0	8°	Etapa B Num 5 Pen 0 PCZ 0 Total PP 2844 PG 12								
17	Canc	27	2.450	--:--:--	--:--:--	0	+0	8°	Num 5 A 9° PG 12 B 9° PG 12 Tot PG 24 Col. 10°								
18	Canc	27	3.450	--:--:--	--:--:--	0	+0	8°									
19	Tmp	32	5.500	09:59:49	09:59:39	0	-21	8°	Moto Clube / Princesa Off Road / Zaitec								
20	Tmp	32	6.000	10:00:30	10:00:21	0	-18	8°									
21	Tmp	38	3.970	10:10:00	10:09:27	0	-90	8°									
22	Tmp	39	5.320	10:11:49	10:11:23	0	-69	8°									
23	Tmp	40	6.270	10:13:19	10:12:56	0	-60	8°									
24	Tmp	41	7.600	10:15:32	10:15:14	0	-45	8°									
25	Tmp	45	1.360	10:21:05	10:20:29	0	-99	8°									
26	Tmp	47	2.300	10:22:40	10:22:35	0	-6	8°									
27	Tmp	52	6.340	10:28:57	10:28:29	0	-75	8°									
28	Tmp	52	7.050	10:30:17	10:30:18	0	+0	8°									
29	Tmp	52	7.520	10:31:10	10:31:03	0	-12	8°									
30	Tmp	53	8.460	10:32:53	10:32:47	0	-9	7°									
31	Tmp	55	0.470	10:35:49	10:35:22	0	-72	7°									
32	Tmp	57	1.740	10:37:22	10:36:52	0	-81	8°									
33	Tmp	58	3.220	10:39:52	10:39:45	0	-12	8°									
34	Tmp	59	4.190	10:41:40	10:41:26	0	-33	8°									
35	Tmp	60	5.020	10:43:02	10:42:55	0	-12	8°									
36	Tmp	61	6.240	10:44:31	10:48:01	0	+207	8°									
37	Tmp	62	6.820	10:45:49	10:49:56	0	+244	8°									
38	Tmp	63	7.100	10:46:19	10:50:22	0	+240	8°									
39	Tmp	64	7.260	10:46:35	10:50:51	0	+253	9°									
40	Tmp	65	8.900	10:48:58	10:53:44	0	+283	9°									
Etapa A Num 5 Pen 0 PCZ 3 Total PP 2349 PG 12																	
41	Tmp	71	2.190	11:09:38	11:09:09	0	-78	11°									
42	Tmp	71	3.400	11:11:17	11:10:49	0	-75	11°									
43	Tmp	72	1.400	11:13:37	11:13:11	0	-69	11°									
44	Tmp	73	3.000	11:15:59	11:15:46	0	-30	10°									
45	Tmp	73	3.750	11:17:06	11:17:17	0	+8	10°									
46	Tmp	73	5.030	11:19:02	11:20:10	0	+65	10°									
47	Tmp	75	1.740	11:22:04	11:23:00	0	+53	10°									
48	Tmp	75	2.890	11:23:38	11:24:33	0	+52	10°									
49	Tmp	80	2.110	11:51:10	11:50:50	0	-51	9°									
50	Tmp	81	3.670	11:54:09	11:53:48	0	-54	9°									
51	Tmp	84	0.840	12:01:05	12:00:40	0	-66	9°									
52	Tmp	88	4.900	12:07:22	12:07:28	0	+3	9°									
53	Tmp	89	5.100	12:07:58	12:08:19	0	+18	9°									
54	Tmp	92	0.040	12:11:59	12:12:19	0	+17	9°									
55	Tmp	92	2.400	12:14:49	12:14:27	0	-57	9°									
56	Tmp	94	4.100	12:17:37	12:17:08	0	-78	9°									
57	Tmp	96	1.630	12:20:27	12:20:09	0	-45	9°									
58	Tmp	97	0.040	12:23:44	12:23:18	0	-69	9°									

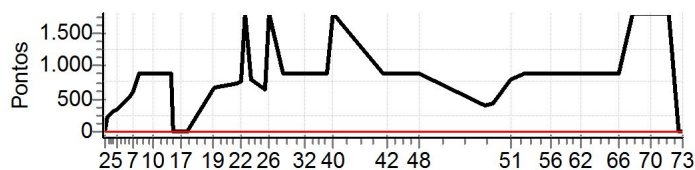
N u m	6	Equipe	6 / Vagner Costa / Cowboy						
		Patrocinador	Cowboy Publicidade						
		Cat / NL / Largada	ESTREANTE / 55 / 09:01:30	Cidade	Santo Antonio Jesus	Crf 230			

PC	Tp	Trc	KmPC	Ideal	Passagem	Pen	Pontos	Col
1	Tmp	4	0.480	09:17:18	09:17:45	0	+24	12°
2	Tmp	4	0.900	09:18:02	09:18:44	0	+39	11°
3	Tmp	5	1.500	09:18:50	09:22:24	0	+211	13°
4	Tmp	6	3.450	09:21:22	09:26:25	0	+300	14°
5	Tmp	8	4.370	09:22:51	09:28:16	0	+322	14°
6	Tmp	11	1.880	09:27:33	09:36:18	0	+522	15°
7	Tmp	11	3.480	09:29:24	09:39:37	0	+610	16°
8	Tmp	14	0.100	09:32:15	09:47:49	0	+900	16°
9	Tmp	15	1.240	09:34:05	09:50:23	0	+900	16°
10	Tmp	17	3.400	09:37:29	09:57:36	0	+900	16°
11	Tmp	19	5.420	09:40:02	10:01:06	0	+900	15°
12	Tmp	21	6.630	09:41:34	10:03:50	0	+900	16°
13	Tmp	22	8.720	09:44:50	10:07:54	0	+900	15°
14	Canc	23	0.040	--:--:--	--:--:--	0	+0	15°
15	Canc	25	1.190	--:--:--	--:--:--	0	+0	15°
16	Canc	26	1.870	--:--:--	--:--:--	0	+0	15°
17	Canc	27	2.450	--:--:--	--:--:--	0	+0	15°
18	Canc	27	3.450	--:--:--	--:--:--	0	+0	15°
19	Tmp	32	5.500	10:01:49	10:12:31	0	+639	15°
20	Tmp	32	6.000	10:02:30	10:13:35	0	+662	16°
21	Tmp	38	3.970	10:12:00	10:24:24	0	+741	16°
22	Tmp	39	5.320	10:13:49	10:26:20	0	+748	16°
23	Tmp	40	6.270	10:15:19		0	+1800	17°
24	Tmp	41	7.600	10:17:32	10:30:49	0	+794	17°
25	Tmp	45	1.360	10:23:05	10:33:53	0	+645	17°
26	Tmp	47	2.300	10:24:40		0	+1800	17°
27	Tmp	52	6.340	10:30:57	10:51:26	0	+900	17°
28	Tmp	52	7.050	10:32:17	10:54:22	0	+900	17°
29	Tmp	52	7.520	10:33:10	10:55:27	0	+900	17°
30	Tmp	53	8.460	10:34:53	10:57:29	0	+900	17°
31	Tmp	55	0.470	10:37:49	10:59:38	0	+900	17°
32	Tmp	57	1.740	10:39:22	11:02:14	0	+900	17°
33	Tmp	58	3.220	10:41:52	11:05:26	0	+900	17°
34	Tmp	59	4.190	10:43:40	11:07:35	0	+900	17°
35	Tmp	60	5.020	10:45:02	11:09:11	0	+900	17°
36	Tmp	61	6.240	10:46:31	11:12:14	0	+900	17°
37	Tmp	62	6.820	10:47:49	11:14:14	0	+900	16°
38	Tmp	63	7.100	10:48:19	11:14:41	0	+900	16°
39	Tmp	64	7.260	10:48:35	11:18:04	0	+900	16°
40	Tmp	65	8.900	10:50:58	11:21:18	0	+1800	16°

PC	Tp	Trc	KmPC	Ideal	Passagem	Pen	Pontos	Col
59	Tmp	98	1.270	12:27:25	12:50:12	0	+900	13°
60	Tmp	98	1.970	12:28:49	12:51:50	0	+900	13°
61	Tmp	100	3.630	12:31:04	12:54:36	0	+900	13°
62	Tmp	101	4.120	12:31:55	12:55:40	0	+900	13°
63	Tmp	103	0.040	12:37:35	13:05:18	0	+900	13°
64	Tmp	103	2.900	12:41:01	13:08:51	0	+900	13°
65	Tmp	106	1.430	12:46:31	13:11:34	0	+900	13°
66	Tmp	107	1.960	12:47:33	13:12:41	0	+900	14°
67	Tmp	110	3.220	12:53:20	13:39:52	0	+1800	14°
68	Tmp	110	6.240	12:57:07	13:43:22	0	+1800	14°
69	Tmp	111	0.300	12:59:22	13:45:52	0	+1800	15°
70	Tmp	112	0.740	13:00:28	13:47:53	0	+1800	15°
71	Tmp	114	4.920	13:08:01	13:53:37	0	+1800	15°
72	Canc	114	7.920	--:--:--	--:--:--	0	+0	15°
73	Canc	115	9.300	--:--:--	--:--:--	0	+0	15°

Etapa B	Num	6	Pen	0	PCZ	0	Total PP	31325	PG	6
----------------	------------	----------	------------	----------	------------	----------	-----------------	--------------	-----------	----------

Num	6	A	16°	PG	5	B	15°	PG	6	Tot PG	11	Col.	16°
------------	----------	----------	------------	-----------	----------	----------	------------	-----------	----------	---------------	-----------	-------------	------------



Moto Clube / Princesa Off Road / Zaitec		
.		

Etapa A	Num	6	Pen	0	PCZ	0	Total PP	28757	PG	5
41	Tmp	71	2.190	11:11:38	11:32:01	0	+900	16°		
42	Tmp	71	3.400	11:13:17	11:33:55	0	+900	14°		
43	Tmp	72	1.400	11:15:37	11:36:27	0	+900	14°		
44	Tmp	73	3.000	11:17:59	11:39:04	0	+900	14°		
45	Tmp	73	3.750	11:19:06	11:40:43	0	+900	13°		
46	Tmp	73	5.030	11:21:02	11:43:12	0	+900	13°		
47	Tmp	75	1.740	11:24:04	11:46:20	0	+900	13°		
48	Tmp	75	2.890	11:25:38	11:48:16	0	+900	13°		
49	Tmp	80	2.110	11:53:10	11:59:50	0	+397	13°		
50	Tmp	81	3.670	11:56:09	12:03:29	0	+437	13°		
51	Tmp	84	0.840	12:03:05	12:16:19	0	+791	13°		
52	Tmp	88	4.900	12:09:22	12:26:07	0	+900	13°		
53	Tmp	89	5.100	12:09:58	12:34:02	0	+900	13°		
54	Tmp	92	0.040	12:13:59	12:36:34	0	+900	13°		
55	Tmp	92	2.400	12:16:49	12:39:17	0	+900	13°		
56	Tmp	94	4.100	12:19:37	12:42:05	0	+900	13°		
57	Tmp	96	1.630	12:22:27	12:44:50	0	+900	13°		
58	Tmp	97	0.040	12:25:44	12:48:13	0	+900	13°		

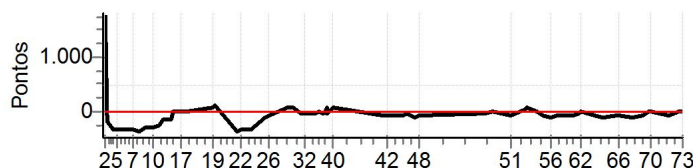
N u m	7	Equipe	7 / Marino Bussemi / Nino						
		Patrocinador							
		Cat / NL / Largada	ESTREANTE / 54 / 09:01:00	Cidade	Feira de Santana	Crf 230			

PC	Tp	Trc	KmPC	Ideal	Passagem	Pen	Pontos	Col
1	Tmp	4	0.480	09:16:48		0	+1800	20°
2	Tmp	4	0.900	09:17:32		0	+1800	20°
3	Tmp	5	1.500	09:18:20	09:17:14	0	-189	17°
4	Tmp	6	3.450	09:20:52	09:19:04	0	-315	17°
5	Tmp	8	4.370	09:22:21	09:20:30	0	-324	17°
6	Tmp	11	1.880	09:27:03	09:25:14	0	-318	17°
7	Tmp	11	3.480	09:28:54	09:27:06	0	-315	17°
8	Tmp	14	0.100	09:31:45	09:29:48	0	-342	17°
9	Tmp	15	1.240	09:33:35	09:31:53	0	-297	17°
10	Tmp	17	3.400	09:36:59	09:35:26	0	-270	17°
11	Tmp	19	5.420	09:39:32	09:38:03	0	-258	17°
12	Tmp	21	6.630	09:41:04	09:40:10	0	-153	15°
13	Tmp	22	8.720	09:44:20	09:43:36	0	-123	14°
14	Canc	23	0.040	--:--:--	--:--:--	0	+0	14°
15	Canc	25	1.190	--:--:--	--:--:--	0	+0	14°
16	Canc	26	1.870	--:--:--	--:--:--	0	+0	14°
17	Canc	27	2.450	--:--:--	--:--:--	0	+0	14°
18	Canc	27	3.450	--:--:--	--:--:--	0	+0	14°
19	Tmp	32	5.500	10:01:19	10:03:02	0	+100	14°
20	Tmp	32	6.000	10:02:00	10:03:49	0	+106	14°
21	Tmp	38	3.970	10:11:30	10:09:29	0	-354	14°
22	Tmp	39	5.320	10:13:19	10:11:25	0	-333	14°
23	Tmp	40	6.270	10:14:49	10:13:01	0	-315	14°
24	Tmp	41	7.600	10:17:02	10:15:19	0	-300	14°
25	Tmp	45	1.360	10:22:35	10:22:05	0	-81	14°
26	Tmp	47	2.300	10:24:10	10:23:46	0	-63	14°
27	Tmp	52	6.340	10:30:27	10:31:03	0	+33	14°
28	Tmp	52	7.050	10:31:47	10:33:01	0	+71	13°
29	Tmp	52	7.520	10:32:40	10:33:51	0	+68	13°
30	Tmp	53	8.460	10:34:23	10:35:46	0	+80	13°
31	Tmp	55	0.470	10:37:19	10:37:10	0	-18	13°
32	Tmp	57	1.740	10:38:52	10:38:42	0	-21	13°
33	Tmp	58	3.220	10:41:22	10:41:15	0	-12	13°
34	Tmp	59	4.190	10:43:10	10:43:00	0	-21	13°
35	Tmp	60	5.020	10:44:32	10:44:35	0	+0	13°
36	Tmp	61	6.240	10:46:01	10:45:53	0	-15	13°
37	Tmp	62	6.820	10:47:19	10:47:24	0	+2	13°
38	Tmp	63	7.100	10:47:49	10:49:16	0	+84	13°
39	Tmp	64	7.260	10:48:05	10:47:55	0	-21	13°
40	Tmp	65	8.900	10:50:28	10:51:56	0	+85	13°

PC	Tp	Trc	KmPC	Ideal	Passagem	Pen	Pontos	Col
59	Tmp	98	1.270	12:26:55	12:26:31	0	-63	10°
60	Tmp	98	1.970	12:28:19	12:27:58	0	-54	10°
61	Tmp	100	3.630	12:30:34	12:30:27	0	-12	10°
62	Tmp	101	4.120	12:31:25	12:31:22	0	-0	10°
63	Tmp	103	0.040	12:37:05	12:36:43	0	-57	10°
64	Tmp	103	2.900	12:40:31	12:39:59	0	-87	10°
65	Tmp	106	1.430	12:46:01	12:45:32	0	-78	10°
66	Tmp	107	1.960	12:47:03	12:46:35	0	-75	10°
67	Tmp	110	3.220	12:52:50	12:52:20	0	-81	8°
68	Tmp	110	6.240	12:56:37	12:56:12	0	-66	8°
69	Tmp	111	0.300	12:58:52	12:59:03	0	+8	7°
70	Tmp	112	0.740	12:59:58	13:00:24	0	+23	7°
71	Tmp	114	4.920	13:07:31	13:07:07	0	-63	7°
72	Canc	114	7.920	--:--:--	--:--:--	0	+0	7°
73	Canc	115	9.300	--:--:--	--:--:--	0	+0	7°

Etapa B	Num	7	Pen	0	PCZ	2	Total PP	1743	PG	14
----------------	------------	----------	------------	----------	------------	----------	-----------------	-------------	-----------	-----------

Num	7	A	13°	PG	8	B	7°	PG	14	Tot PG	22	Col.	11°
------------	----------	----------	------------	-----------	----------	----------	-----------	-----------	-----------	---------------	-----------	-------------	------------



Moto Clube / Princesa Off Road / Zaitec	
.	

Etapa A	Num	7	Pen	0	PCZ	1	Total PP	8687	PG	8
41	Tmp	71	2.190	11:11:08	11:10:39	0	-78	10°		
42	Tmp	71	3.400	11:12:47	11:12:19	0	-75	10°		
43	Tmp	72	1.400	11:15:07	11:14:41	0	-69	10°		
44	Tmp	73	3.000	11:17:29	11:17:00	0	-78	11°		
45	Tmp	73	3.750	11:18:36	11:18:11	0	-66	11°		
46	Tmp	73	5.030	11:20:32	11:20:25	0	-12	11°		
47	Tmp	75	1.740	11:23:34	11:23:04	0	-81	11°		
48	Tmp	75	2.890	11:25:08	11:24:41	0	-72	11°		
49	Tmp	80	2.110	11:52:40	11:52:25	0	-36	10°		
50	Tmp	81	3.670	11:55:39	11:56:01	0	+19	10°		
51	Tmp	84	0.840	12:02:35	12:02:14	0	-54	10°		
52	Tmp	88	4.900	12:08:52	12:09:53	0	+58	10°		
53	Tmp	89	5.100	12:09:28	12:11:04	0	+93	10°		
54	Tmp	92	0.040	12:13:29	12:13:30	0	+0	10°		
55	Tmp	92	2.400	12:16:19	12:15:53	0	-69	10°		
56	Tmp	94	4.100	12:19:07	12:18:37	0	-81	10°		
57	Tmp	96	1.630	12:21:57	12:21:33	0	-63	10°		
58	Tmp	97	0.040	12:25:14	12:24:47	0	-72	10°		

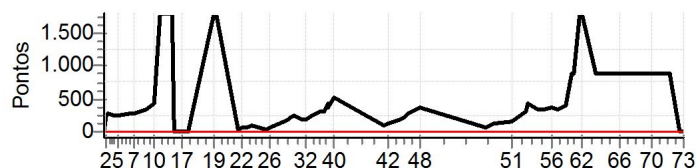
N u m	8	Equipe	8 / Marcelo Pedra / Gaguinho						
		Patrocinador							
		Cat / NL / Largada	ESTREANTE / 52 / 09:00:00	Cidade	Feira de Santana	Crf 230			

PC	Tp	Trc	KmPC	Ideal	Passagem	Pen	Pontos	Col
1	Tmp	4	0.480	09:15:48	09:16:27	0	+36	13°
2	Tmp	4	0.900	09:16:32	09:20:32	0	+237	15°
3	Tmp	5	1.500	09:17:20	09:21:44	0	+261	15°
4	Tmp	6	3.450	09:19:52	09:24:03	0	+248	15°
5	Tmp	8	4.370	09:21:21	09:25:30	0	+246	15°
6	Tmp	11	1.880	09:26:03	09:30:43	0	+277	14°
7	Tmp	11	3.480	09:27:54	09:32:40	0	+283	14°
8	Tmp	14	0.100	09:30:45	09:35:49	0	+301	14°
9	Tmp	15	1.240	09:32:35	09:38:26	0	+348	15°
10	Tmp	17	3.400	09:35:59	09:43:04	0	+422	14°
11	Tmp	19	5.420	09:38:32		0	+1800	14°
12	Tmp	21	6.630	09:40:04		0	+1800	14°
13	Tmp	22	8.720	09:43:20		0	+1800	16°
14	Canc	23	0.040	--:--:--	--:--:--	0	+0	16°
15	Canc	25	1.190	--:--:--	--:--:--	0	+0	16°
16	Canc	26	1.870	--:--:--	--:--:--	0	+0	16°
17	Canc	27	2.450	--:--:--	--:--:--	0	+0	16°
18	Canc	27	3.450	--:--:--	--:--:--	0	+0	16°
19	Tmp	32	5.500	10:00:19		0	+1800	17°
20	Tmp	32	6.000	10:01:00		0	+1800	17°
21	Tmp	38	3.970	10:10:30	10:11:08	0	+35	17°
22	Tmp	39	5.320	10:12:19	10:13:08	0	+46	17°
23	Tmp	40	6.270	10:13:49	10:15:08	0	+76	16°
24	Tmp	41	7.600	10:16:02	10:17:51	0	+106	16°
25	Tmp	45	1.360	10:21:35	10:21:55	0	+17	15°
26	Tmp	47	2.300	10:23:10	10:24:29	0	+76	15°
27	Tmp	52	6.340	10:29:27	10:31:56	0	+146	15°
28	Tmp	52	7.050	10:30:47	10:34:07	0	+197	16°
29	Tmp	52	7.520	10:31:40	10:35:17	0	+214	16°
30	Tmp	53	8.460	10:33:23	10:37:35	0	+249	15°
31	Tmp	55	0.470	10:36:19	10:39:11	0	+169	15°
32	Tmp	57	1.740	10:37:52	10:40:51	0	+176	15°
33	Tmp	58	3.220	10:40:22	10:44:28	0	+243	15°
34	Tmp	59	4.190	10:42:10	10:46:49	0	+276	15°
35	Tmp	60	5.020	10:43:32	10:48:44	0	+309	15°
36	Tmp	61	6.240	10:45:01	10:50:19	0	+315	15°
37	Tmp	62	6.820	10:46:19	10:52:34	0	+372	15°
38	Tmp	63	7.100	10:46:49	10:54:07	0	+435	15°
39	Tmp	64	7.260	10:47:05	10:53:06	0	+358	15°
40	Tmp	65	8.900	10:49:28	10:57:59	0	+508	15°

PC	Tp	Trc	KmPC	Ideal	Passagem	Pen	Pontos	Col
59	Tmp	98	1.270	12:25:55	12:42:23	0	+900	11°
60	Tmp	98	1.970	12:27:19	12:44:43	0	+900	11°
61	Tmp	100	3.630	12:29:34		0	+1800	11°
62	Tmp	101	4.120	12:30:25		0	+1800	12°
63	Tmp	103	0.040	12:36:05	12:57:50	0	+900	12°
64	Tmp	103	2.900	12:39:31	13:01:22	0	+900	12°
65	Tmp	106	1.430	12:45:01	13:07:17	0	+900	12°
66	Tmp	107	1.960	12:46:03	13:09:13	0	+900	12°
67	Tmp	110	3.220	12:51:50	13:13:16	0	+900	12°
68	Tmp	110	6.240	12:55:37	13:16:59	0	+900	12°
69	Tmp	111	0.300	12:57:52	13:21:16	0	+900	12°
70	Tmp	112	0.740	12:58:58	13:26:56	0	+900	12°
71	Tmp	114	4.920	13:06:31	13:32:35	0	+900	12°
72	Canc	114	7.920	--:--:--	--:--:--	0	+0	12°
73	Canc	115	9.300	--:--:--	--:--:--	0	+0	12°

Etapa B	Num 8	Pen 0	PCZ 0	Total PP 18080	PG 9
----------------	--------------	--------------	--------------	-----------------------	-------------

Num 8	A 15°	PG 6	B 12°	PG 9	Tot PG 15	Col. 13°
--------------	--------------	-------------	--------------	-------------	------------------	-----------------



Moto Clube / Princesa Off Road / Zaitec
--

Etapa A	Num	8	Pen	0	PCZ	0	Total PP	15982	PG	6
41	Tmp	71	2.190	11:10:08	11:11:47	0	+96	13°		
42	Tmp	71	3.400	11:11:47	11:14:03	0	+133	12°		
43	Tmp	72	1.400	11:14:07	11:16:39	0	+149	12°		
44	Tmp	73	3.000	11:16:29	11:19:39	0	+187	12°		
45	Tmp	73	3.750	11:17:36	11:21:09	0	+210	12°		
46	Tmp	73	5.030	11:19:32	11:24:17	0	+282	12°		
47	Tmp	75	1.740	11:22:34	11:27:58	0	+321	12°		
48	Tmp	75	2.890	11:24:08	11:30:15	0	+364	12°		
49	Tmp	80	2.110	11:51:40	11:52:33	0	+50	11°		
50	Tmp	81	3.670	11:54:39	11:56:37	0	+115	11°		
51	Tmp	84	0.840	12:01:35	12:04:03	0	+145	11°		
52	Tmp	88	4.900	12:07:52	12:12:59	0	+304	11°		
53	Tmp	89	5.100	12:08:28	12:15:53	0	+442	11°		
54	Tmp	92	0.040	12:12:29	12:18:15	0	+343	11°		
55	Tmp	92	2.400	12:15:19	12:20:51	0	+329	11°		
56	Tmp	94	4.100	12:18:07	12:24:17	0	+367	11°		
57	Tmp	96	1.630	12:20:57	12:26:39	0	+339	11°		
58	Tmp	97	0.040	12:24:14	12:31:01	0	+404	11°		

N u m	43	Equipe	43 / Herbert Santos / Herbert						
		Patrocinador	O Peixeiro						
		Cat / NL / Largada	ESTREANTE / 58 / 09:03:00	Cidade	Feira de Santana	Ttr 230			

PC	Tp	Trc	KmPC	Ideal	Passagem	Pen	Pontos	Col	PC	Tp	Trc	KmPC	Ideal	Passagem	Pen	Pontos	Col
1	Tmp	4	0.480	09:18:48	09:19:05	0	+14	9°	59	Tmp	98	1.270	12:28:55	12:23:37	0	-1800	17°
2	Tmp	4	0.900	09:19:32	09:19:47	0	+12	8°	60	Tmp	98	1.970	12:30:19	12:24:59	0	-1800	17°
3	Tmp	5	1.500	09:20:20	09:20:56	0	+33	8°	61	Tmp	100	3.630	12:32:34	12:27:08	0	-1800	17°
4	Tmp	6	3.450	09:22:52	09:23:03	0	+8	7°	62	Tmp	101	4.120	12:33:25	12:27:57	0	-1800	17°
5	Tmp	8	4.370	09:24:21	09:24:18	0	-0	7°	63	Tmp	103	0.040	12:39:05	12:33:39	0	-1800	17°
6	Tmp	11	1.880	09:29:03	09:28:21	0	-117	9°	64	Tmp	103	2.900	12:42:31	12:36:58	0	-1800	17°
7	Tmp	11	3.480	09:30:54	09:30:23	0	-84	10°	65	Tmp	106	1.430	12:48:01	12:42:30	0	-1800	17°
8	Tmp	14	0.100	09:33:45	09:33:04	0	-114	10°	66	Tmp	107	1.960	12:49:03	12:43:31	0	-1800	17°
9	Tmp	15	1.240	09:35:35	09:35:05	0	-81	10°	67	Tmp	110	3.220	12:54:50	12:49:20	0	-1800	17°
10	Tmp	17	3.400	09:38:59	09:38:52	0	-12	10°	68	Tmp	110	6.240	12:58:37	12:53:11	0	-1800	17°
11	Tmp	19	5.420	09:41:32	09:42:17	0	+42	9°	69	Tmp	111	0.300	13:00:52	12:55:37	0	-1800	17°
12	Tmp	21	6.630	09:43:04	09:44:07	0	+60	9°	70	Tmp	112	0.740	13:01:58	12:56:54	0	-1800	17°
13	Tmp	22	8.720	09:46:20	09:47:25	0	+62	9°	71	Tmp	114	4.920	13:09:31	13:04:05	0	-1800	17°
14	Canc	23	0.040	--:--:--	--:--:--	0	+0	9°	72	Canc	114	7.920	--:--:--	--:--:--	0	+0	17°
15	Canc	25	1.190	--:--:--	--:--:--	0	+0	9°	73	Canc	115	9.300	--:--:--	--:--:--	0	+0	17°
16	Canc	26	1.870	--:--:--	--:--:--	0	+0	9°	Etapa B Num 43 Pen 0 PCZ 0 Total PP 54900 PG 4								
17	Canc	27	2.450	--:--:--	--:--:--	0	+0	9°	Num 43 A 17° PG 4 B 17° PG 4 Tot PG 8 Col. 17°								
18	Canc	27	3.450	--:--:--	--:--:--	0	+0	9°									
19	Tmp	32	5.500	10:03:19	10:03:12	0	-12	9°	Moto Clube / Princesa Off Road / Zaitec								
20	Tmp	32	6.000	10:04:00	10:03:57	0	-0	9°									
21	Tmp	38	3.970	10:13:30	10:11:19	0	-384	9°									
22	Tmp	39	5.320	10:15:19	10:13:00	0	-408	10°									
23	Tmp	40	6.270	10:16:49	10:14:35	0	-393	12°									
24	Tmp	41	7.600	10:19:02	10:16:39	0	-420	12°									
25	Tmp	45	1.360	10:24:35	10:19:07	0	-1800	12°									
26	Tmp	47	2.300	10:26:10	10:20:51	0	-1800	12°									
27	Tmp	52	6.340	10:32:27	10:26:28	0	-1800	13°									
28	Tmp	52	7.050	10:33:47	10:28:01	0	-1800	14°									
29	Tmp	52	7.520	10:34:40	10:28:50	0	-1800	14°									
30	Tmp	53	8.460	10:36:23	10:30:31	0	-1800	16°									
31	Tmp	55	0.470	10:39:19	10:33:24	0	-1800	16°									
32	Tmp	57	1.740	10:40:52	10:34:53	0	-1800	16°									
33	Tmp	58	3.220	10:43:22	10:37:39	0	-1800	16°									
34	Tmp	59	4.190	10:45:10	10:39:25	0	-1800	16°									
35	Tmp	60	5.020	10:46:32	10:40:45	0	-1800	16°									
36	Tmp	61	6.240	10:48:01	10:42:07	0	-1800	16°									
37	Tmp	62	6.820	10:49:19	10:43:32	0	-1800	17°									
38	Tmp	63	7.100	10:49:49	10:44:33	0	-1800	17°									
39	Tmp	64	7.260	10:50:05	10:43:53	0	-1800	17°									
40	Tmp	65	8.900	10:52:28	10:46:57	0	-1800	17°									
Etapa A Num 43 Pen 0 PCZ 2 Total PP 31056 PG 4																	
41	Tmp	71	2.190	11:13:08	11:07:42	0	-1800	20°									
42	Tmp	71	3.400	11:14:47	11:09:20	0	-1800	20°									
43	Tmp	72	1.400	11:17:07	11:11:43	0	-1800	20°									
44	Tmp	73	3.000	11:19:29	11:14:03	0	-1800	20°									
45	Tmp	73	3.750	11:20:36	11:15:23	0	-1800	20°									
46	Tmp	73	5.030	11:22:32	11:17:29	0	-900	17°									
47	Tmp	75	1.740	11:25:34	11:20:07	0	-1800	17°									
48	Tmp	75	2.890	11:27:08	11:21:38	0	-1800	17°									
49	Tmp	80	2.110	11:54:40	11:49:17	0	-1800	17°									
50	Tmp	81	3.670	11:57:39	11:52:10	0	-1800	17°									
51	Tmp	84	0.840	12:04:35	11:59:05	0	-1800	17°									
52	Tmp	88	4.900	12:10:52	12:05:46	0	-1800	17°									
53	Tmp	89	5.100	12:11:28	12:06:20	0	-1800	17°									
54	Tmp	92	0.040	12:15:29	12:10:04	0	-1800	17°									
55	Tmp	92	2.400	12:18:19	12:12:52	0	-1800	17°									
56	Tmp	94	4.100	12:21:07	12:15:38	0	-1800	17°									
57	Tmp	96	1.630	12:23:57	12:18:30	0	-1800	17°									
58	Tmp	97	0.040	12:27:14	12:21:45	0	-1800	17°									

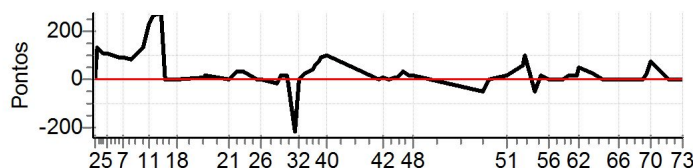
N u m	84	Equipe	84 / Luiz Paulo / Kai Kai						
		Patrocinador							
		Cat / NL / Largada	ESTREANTE / 56 / 09:02:00	Cidade	Santo Antonio Jesus	Wrf 250			

PC	Tp	Trc	KmPC	Ideal	Passagem	Pen	Pontos	Col
1	Tmp	4	0.480	09:17:48	09:17:58	0	+7	7°
2	Tmp	4	0.900	09:18:32	09:18:43	0	+8	6°
3	Tmp	5	1.500	09:19:20	09:21:34	0	+131	11°
4	Tmp	6	3.450	09:21:52	09:23:46	0	+111	11°
5	Tmp	8	4.370	09:23:21	09:25:12	0	+108	11°
6	Tmp	11	1.880	09:28:03	09:29:35	0	+89	12°
7	Tmp	11	3.480	09:29:54	09:31:31	0	+94	12°
8	Tmp	14	0.100	09:32:45	09:34:16	0	+88	12°
9	Tmp	15	1.240	09:34:35	09:36:22	0	+104	12°
10	Tmp	17	3.400	09:37:59	09:40:18	0	+136	12°
11	Tmp	19	5.420	09:40:32	09:44:31	0	+236	13°
12	Tmp	21	6.630	09:42:04	09:46:36	0	+269	12°
13	Tmp	22	8.720	09:45:20	09:50:01	0	+278	12°
14	Canc	23	0.040	--:--:--	--:--:--	0	+0	12°
15	Canc	25	1.190	--:--:--	--:--:--	0	+0	12°
16	Canc	26	1.870	--:--:--	--:--:--	0	+0	12°
17	Canc	27	2.450	--:--:--	--:--:--	0	+0	12°
18	Canc	27	3.450	--:--:--	--:--:--	0	+0	12°
19	Tmp	32	5.500	10:02:19	10:02:32	0	+10	12°
20	Tmp	32	6.000	10:03:00	10:03:19	0	+16	12°
21	Tmp	38	3.970	10:12:30	10:12:29	0	-0	12°
22	Tmp	39	5.320	10:14:19	10:14:44	0	+22	12°
23	Tmp	40	6.270	10:15:49	10:16:28	0	+36	11°
24	Tmp	41	7.600	10:18:02	10:18:39	0	+34	11°
25	Tmp	45	1.360	10:23:35	10:23:36	0	+0	10°
26	Tmp	47	2.300	10:25:10	10:25:16	0	+3	10°
27	Tmp	52	6.340	10:31:27	10:31:18	0	-18	10°
28	Tmp	52	7.050	10:32:47	10:33:09	0	+19	10°
29	Tmp	52	7.520	10:33:40	10:33:59	0	+16	10°
30	Tmp	53	8.460	10:35:23	10:35:47	0	+21	10°
31	Tmp	55	0.470	10:38:19	10:37:03	0	-219	10°
32	Tmp	57	1.740	10:39:52	10:39:51	0	-0	10°
33	Tmp	58	3.220	10:42:22	10:42:52	0	+27	10°
34	Tmp	59	4.190	10:44:10	10:44:44	0	+31	10°
35	Tmp	60	5.020	10:45:32	10:46:16	0	+41	10°
36	Tmp	61	6.240	10:47:01	10:48:02	0	+58	10°
37	Tmp	62	6.820	10:48:19	10:49:36	0	+74	10°
38	Tmp	63	7.100	10:48:49	10:50:21	0	+89	10°
39	Tmp	64	7.260	10:49:05	10:50:44	0	+96	10°
40	Tmp	65	8.900	10:51:28	10:53:08	0	+97	10°

PC	Tp	Trc	KmPC	Ideal	Passagem	Pen	Pontos	Col
59	Tmp	98	1.270	12:27:55	12:28:12	0	+14	7°
60	Tmp	98	1.970	12:29:19	12:29:35	0	+13	7°
61	Tmp	100	3.630	12:31:34	12:31:50	0	+13	7°
62	Tmp	101	4.120	12:32:25	12:33:15	0	+47	7°
63	Tmp	103	0.040	12:38:05	12:38:36	0	+28	7°
64	Tmp	103	2.900	12:41:31	12:41:34	0	+0	7°
65	Tmp	106	1.430	12:47:01	12:46:57	0	-3	7°
66	Tmp	107	1.960	12:48:03	12:48:06	0	+0	7°
67	Tmp	110	3.220	12:53:50	12:53:48	0	-0	6°
68	Tmp	110	6.240	12:57:37	12:57:37	0	+0	6°
69	Tmp	111	0.300	12:59:52	13:00:19	0	+24	6°
70	Tmp	112	0.740	13:00:58	13:02:14	0	+73	6°
71	Tmp	114	4.920	13:08:31	13:08:37	0	+3	6°
72	Canc	114	7.920	--:--:--	--:--:--	0	+0	6°
73	Canc	115	9.300	--:--:--	--:--:--	0	+0	6°

Etapa B	Num	84	Pen	0	PCZ	7	Total PP	621	PG	15
----------------	------------	-----------	------------	----------	------------	----------	-----------------	------------	-----------	-----------

Num	84	A	10°	PG	11	B	6°	PG	15	Tot PG	26	Col.	9°
------------	-----------	----------	------------	-----------	-----------	----------	-----------	-----------	-----------	---------------	-----------	-------------	-----------



Moto Clube / Princesa Off Road / Zaitec
--

Etapa A	Num	84	Pen	0	PCZ	3	Total PP	2586	PG	11
41	Tmp	71	2.190	11:12:08	11:12:09	0	+0	1°		
42	Tmp	71	3.400	11:13:47	11:13:57	0	+7	7°		
43	Tmp	72	1.400	11:16:07	11:16:10	0	+0	7°		
44	Tmp	73	3.000	11:18:29	11:18:38	0	+6	7°		
45	Tmp	73	3.750	11:19:36	11:19:51	0	+12	6°		
46	Tmp	73	5.030	11:21:32	11:22:06	0	+31	6°		
47	Tmp	75	1.740	11:24:34	11:24:56	0	+19	6°		
48	Tmp	75	2.890	11:26:08	11:26:28	0	+17	6°		
49	Tmp	80	2.110	11:53:40	11:53:19	0	-54	5°		
50	Tmp	81	3.670	11:56:39	11:56:45	0	+3	5°		
51	Tmp	84	0.840	12:03:35	12:03:53	0	+15	5°		
52	Tmp	88	4.900	12:09:52	12:10:58	0	+63	6°		
53	Tmp	89	5.100	12:10:28	12:12:10	0	+99	6°		
54	Tmp	92	0.040	12:14:29	12:14:08	0	-54	7°		
55	Tmp	92	2.400	12:17:19	12:17:40	0	+18	7°		
56	Tmp	94	4.100	12:20:07	12:20:12	0	+2	7°		
57	Tmp	96	1.630	12:22:57	12:22:59	0	+0	7°		
58	Tmp	97	0.040	12:26:14	12:26:20	0	+3	7°		

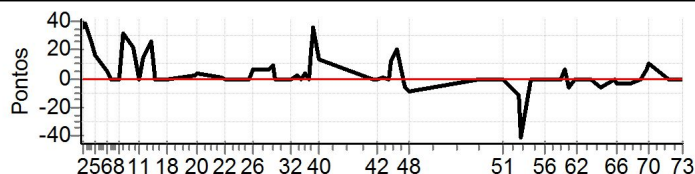
N u m	108	Equipe	108 / Juliano Gomide / Juju da Turuna						
		Patrocinador	Eticola						
		Cat / NL / Largada	ESTREANTE / 47 / 08:57:30	Cidade	Feira de Santana	Crf 230			

PC	Tp	Trc	KmPC	Ideal	Passagem	Pen	Pontos	Col
1	Tmp	4	0.480	09:13:18	09:14:03	0	+42	14°
2	Tmp	4	0.900	09:14:02	09:14:42	0	+37	12°
3	Tmp	5	1.500	09:14:50	09:15:32	0	+39	10°
4	Tmp	6	3.450	09:17:22	09:17:52	0	+27	10°
5	Tmp	8	4.370	09:18:51	09:19:11	0	+17	10°
6	Tmp	11	1.880	09:23:33	09:23:41	0	+5	8°
7	Tmp	11	3.480	09:25:24	09:25:25	0	+0	7°
8	Tmp	14	0.100	09:28:15	09:28:17	0	+0	7°
9	Tmp	15	1.240	09:30:05	09:30:40	0	+32	7°
10	Tmp	17	3.400	09:33:29	09:33:54	0	+22	7°
11	Tmp	19	5.420	09:36:02	09:36:03	0	+0	7°
12	Tmp	21	6.630	09:37:34	09:37:52	0	+15	7°
13	Tmp	22	8.720	09:40:50	09:41:19	0	+26	6°
14	Canc	23	0.040	--:--:--	--:--:--	0	+0	6°
15	Canc	25	1.190	--:--:--	--:--:--	0	+0	6°
16	Canc	26	1.870	--:--:--	--:--:--	0	+0	6°
17	Canc	27	2.450	--:--:--	--:--:--	0	+0	6°
18	Canc	27	3.450	--:--:--	--:--:--	0	+0	6°
19	Tmp	32	5.500	09:57:49	09:57:54	0	+2	6°
20	Tmp	32	6.000	09:58:30	09:58:36	0	+3	6°
21	Tmp	38	3.970	10:08:00	10:08:04	0	+1	6°
22	Tmp	39	5.320	10:09:49	10:09:48	0	-0	5°
23	Tmp	40	6.270	10:11:19	10:11:21	0	+0	5°
24	Tmp	41	7.600	10:13:32	10:13:30	0	-0	5°
25	Tmp	45	1.360	10:19:05	10:19:04	0	-0	4°
26	Tmp	47	2.300	10:20:40	10:20:49	0	+6	3°
27	Tmp	52	6.340	10:26:57	10:27:06	0	+6	3°
28	Tmp	52	7.050	10:28:17	10:28:29	0	+9	3°
29	Tmp	52	7.520	10:29:10	10:29:12	0	+0	3°
30	Tmp	53	8.460	10:30:53	10:30:52	0	-0	3°
31	Tmp	55	0.470	10:33:49	10:33:48	0	-0	3°
32	Tmp	57	1.740	10:35:22	10:35:22	0	+0	3°
33	Tmp	58	3.220	10:37:52	10:37:57	0	+2	3°
34	Tmp	59	4.190	10:39:40	10:39:37	0	-0	3°
35	Tmp	60	5.020	10:41:02	10:41:09	0	+4	3°
36	Tmp	61	6.240	10:42:31	10:42:34	0	+0	3°
37	Tmp	62	6.820	10:43:49	10:44:11	0	+19	3°
38	Tmp	63	7.100	10:44:19	10:44:55	0	+33	3°
39	Tmp	64	7.260	10:44:35	10:45:15	0	+37	3°
40	Tmp	65	8.900	10:46:58	10:47:15	0	+14	3°

PC	Tp	Trc	KmPC	Ideal	Passagem	Pen	Pontos	Col
59	Tmp	98	1.270	12:23:25	12:23:35	0	+7	4°
60	Tmp	98	1.970	12:24:49	12:24:44	0	-6	4°
61	Tmp	100	3.630	12:27:04	12:27:06	0	+0	4°
62	Tmp	101	4.120	12:27:55	12:27:54	0	-0	3°
63	Tmp	103	0.040	12:33:35	12:33:37	0	+0	3°
64	Tmp	103	2.900	12:37:01	12:36:56	0	-6	3°
65	Tmp	106	1.430	12:42:31	12:42:28	0	-0	3°
66	Tmp	107	1.960	12:43:33	12:43:29	0	-3	3°
67	Tmp	110	3.220	12:49:20	12:49:16	0	-3	2°
68	Tmp	110	6.240	12:53:07	12:53:08	0	+0	2°
69	Tmp	111	0.300	12:55:22	12:55:31	0	+6	2°
70	Tmp	112	0.740	12:56:28	12:56:42	0	+11	1°
71	Tmp	114	4.920	13:04:01	13:04:03	0	+0	1°
72	Canc	114	7.920	--:--:--	--:--:--	0	+0	1°
73	Canc	115	9.300	--:--:--	--:--:--	0	+0	1°

Etapa B	Num 108	Pen 0	PCZ 17	Total PP 145	PG 25
----------------	----------------	--------------	---------------	---------------------	--------------

Num 108	A 3°	PG 20	B 1°	PG 25	Tot PG 45	Col. 1°
----------------	-------------	--------------	-------------	--------------	------------------	----------------



Moto Clube / Princesa Off Road / Zaitec
--

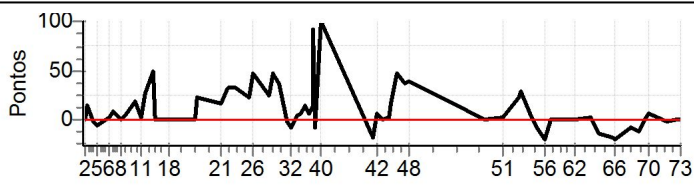
Etapa A	Num	108	Pen	0	PCZ	13	Total PP	398	PG	20
41	Tmp	71	2.190	11:07:38	11:07:39	0	+0	5°		
42	Tmp	71	3.400	11:09:17	11:09:19	0	+0	3°		
43	Tmp	72	1.400	11:11:37	11:11:41	0	+1	4°		
44	Tmp	73	3.000	11:13:59	11:14:00	0	+0	3°		
45	Tmp	73	3.750	11:15:06	11:15:21	0	+12	4°		
46	Tmp	73	5.030	11:17:02	11:17:26	0	+21	5°		
47	Tmp	75	1.740	11:20:04	11:19:59	0	-6	5°		
48	Tmp	75	2.890	11:21:38	11:21:32	0	-9	5°		
49	Tmp	80	2.110	11:49:10	11:49:11	0	+0	4°		
50	Tmp	81	3.670	11:52:09	11:52:07	0	-0	4°		
51	Tmp	84	0.840	11:59:05	11:59:02	0	-0	4°		
52	Tmp	88	4.900	12:05:22	12:05:15	0	-12	4°		
53	Tmp	89	5.100	12:05:58	12:05:41	0	-42	4°		
54	Tmp	92	0.040	12:09:59	12:10:01	0	+0	4°		
55	Tmp	92	2.400	12:12:49	12:12:50	0	+0	4°		
56	Tmp	94	4.100	12:15:37	12:15:36	0	-0	4°		
57	Tmp	96	1.630	12:18:27	12:18:28	0	+0	4°		
58	Tmp	97	0.040	12:21:44	12:21:44	0	+0	4°		

N u m	121	Equipe	121 / Allan Sena / Tibico						
		Patrocinador	Avanço Distribuidora						
		Cat / NL / Largada	ESTREANTE / 49 / 08:58:30	Cidade	Feira de Santana	Crf 230			

PC	Tp	Trc	KmPC	Ideal	Passagem	Pen	Pontos	Col	PC	Tp	Trc	KmPC	Ideal	Passagem	Pen	Pontos	Col
1	Tmp	4	0.480	09:14:18	09:14:23	0	+2	5°	59	Tmp	98	1.270	12:24:25	12:24:23	0	-0	5°
2	Tmp	4	0.900	09:15:02	09:15:05	0	+0	3°	60	Tmp	98	1.970	12:25:49	12:25:46	0	-0	5°
3	Tmp	5	1.500	09:15:50	09:16:07	0	+14	4°	61	Tmp	100	3.630	12:28:04	12:28:01	0	-0	5°
4	Tmp	6	3.450	09:18:22	09:18:18	0	-3	4°	62	Tmp	101	4.120	12:28:55	12:28:54	0	-0	5°
5	Tmp	8	4.370	09:19:51	09:19:46	0	-6	4°	63	Tmp	103	0.040	12:34:35	12:34:40	0	+2	5°
6	Tmp	11	1.880	09:24:33	09:24:37	0	+1	4°	64	Tmp	103	2.900	12:38:01	12:37:53	0	-15	5°
7	Tmp	11	3.480	09:26:24	09:26:35	0	+8	4°	65	Tmp	106	1.430	12:43:31	12:43:22	0	-18	5°
8	Tmp	14	0.100	09:29:15	09:29:15	0	+0	4°	66	Tmp	107	1.960	12:44:33	12:44:23	0	-21	5°
9	Tmp	15	1.240	09:31:05	09:31:11	0	+3	4°	67	Tmp	110	3.220	12:50:20	12:50:14	0	-9	4°
10	Tmp	17	3.400	09:34:29	09:34:50	0	+18	3°	68	Tmp	110	6.240	12:54:07	12:54:00	0	-12	4°
11	Tmp	19	5.420	09:37:02	09:37:07	0	+2	3°	69	Tmp	111	0.300	12:56:22	12:56:21	0	-0	4°
12	Tmp	21	6.630	09:38:34	09:39:03	0	+26	3°	70	Tmp	112	0.740	12:57:28	12:57:37	0	+6	4°
13	Tmp	22	8.720	09:41:50	09:42:42	0	+49	2°	71	Tmp	114	4.920	13:05:01	13:04:57	0	-3	4°
14	Canc	23	0.040	--:--:--	--:--:--	0	+0	2°	72	Canc	114	7.920	--:--:--	--:--:--	0	+0	4°
15	Canc	25	1.190	--:--:--	--:--:--	0	+0	2°	73	Canc	115	9.300	--:--:--	--:--:--	0	+0	4°
16	Canc	26	1.870	--:--:--	--:--:--	0	+0	2°	Etapa B Num 121 Pen 0 PCZ 9 Total PP 341 PG 18								
17	Canc	27	2.450	--:--:--	--:--:--	0	+0	2°	Num 121 A 5° PG 16 B 4° PG 18 Tot PG 34 Col. 4°								
18	Canc	27	3.450	--:--:--	--:--:--	0	+0	2°									
19	Tmp	32	5.500	09:58:49	09:58:52	0	+0	2°									
20	Tmp	32	6.000	09:59:30	09:59:56	0	+23	2°									
21	Tmp	38	3.970	10:09:00	10:09:20	0	+17	3°									
22	Tmp	39	5.320	10:10:49	10:11:22	0	+30	3°									
23	Tmp	40	6.270	10:12:19	10:12:54	0	+32	3°									
24	Tmp	41	7.600	10:14:32	10:15:07	0	+32	4°									
25	Tmp	45	1.360	10:20:05	10:20:30	0	+22	5°									
26	Tmp	47	2.300	10:21:40	10:22:30	0	+47	5°									
27	Tmp	52	6.340	10:27:57	10:28:25	0	+25	6°									
28	Tmp	52	7.050	10:29:17	10:30:08	0	+48	6°									
29	Tmp	52	7.520	10:30:10	10:30:56	0	+43	6°									
30	Tmp	53	8.460	10:31:53	10:32:33	0	+37	6°									
31	Tmp	55	0.470	10:34:49	10:34:45	0	-3	6°									
32	Tmp	57	1.740	10:36:22	10:36:16	0	-9	6°									
33	Tmp	58	3.220	10:38:52	10:38:58	0	+3	6°									
34	Tmp	59	4.190	10:40:40	10:40:49	0	+6	6°									
35	Tmp	60	5.020	10:42:02	10:42:20	0	+15	6°									
36	Tmp	61	6.240	10:43:31	10:43:40	0	+6	5°									
37	Tmp	62	6.820	10:44:49	10:45:06	0	+14	5°									
38	Tmp	63	7.100	10:45:19	10:46:55	0	+93	5°									
39	Tmp	64	7.260	10:45:35	10:45:29	0	-9	5°									
40	Tmp	65	8.900	10:47:58	10:49:42	0	+101	5°									

Etapa B	Num	121	Pen	0	PCZ	9	Total PP	341	PG	18
----------------	-----	-----	-----	---	-----	---	----------	-----	----	----

Num	121	A	5°	PG	16	B	4°	PG	18	Tot PG	34	Col.	4°
-----	-----	---	----	----	----	---	----	----	----	--------	----	------	----



Moto Clube / Princesa Off Road / Zaitec									
.									

Etapa A		Num	121	Pen	0	PCZ	3	Total PP	747	PG	16
41	Tmp	71	2.190	11:08:38	11:08:29	0	-18	9°			
42	Tmp	71	3.400	11:10:17	11:10:25	0	+5	9°			
43	Tmp	72	1.400	11:12:37	11:12:37	0	+0	8°			
44	Tmp	73	3.000	11:14:59	11:15:04	0	+2	8°			
45	Tmp	73	3.750	11:16:06	11:16:26	0	+17	7°			
46	Tmp	73	5.030	11:18:02	11:18:52	0	+47	7°			
47	Tmp	75	1.740	11:21:04	11:21:44	0	+37	7°			
48	Tmp	75	2.890	11:22:38	11:23:20	0	+39	7°			
49	Tmp	80	2.110	11:50:10	11:50:17	0	+4	6°			
50	Tmp	81	3.670	11:53:09	11:53:08	0	-0	6°			
51	Tmp	84	0.840	12:00:05	12:00:09	0	+1	6°			
52	Tmp	88	4.900	12:06:22	12:06:48	0	+23	5°			
53	Tmp	89	5.100	12:06:58	12:07:29	0	+28	5°			
54	Tmp	92	0.040	12:10:59	12:11:06	0	+4	5°			
55	Tmp	92	2.400	12:13:49	12:13:43	0	-9	5°			
56	Tmp	94	4.100	12:16:37	12:16:27	0	-21	5°			
57	Tmp	96	1.630	12:19:27	12:19:26	0	-0	5°			
58	Tmp	97	0.040	12:22:44	12:22:42	0	-0	5°			

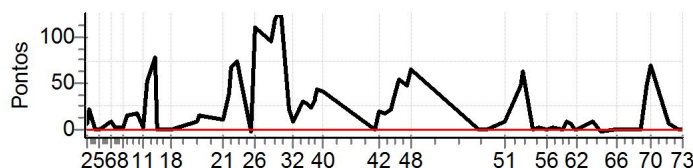
N u m	225	Equipe	225 / Alan de Oliveira / Jacaré					
		Patrocinador	Milenium Distribuidora					
		Cat / NL / Largada	ESTREANTE / 48 / 08:58:00	Cidade	Salvador	Wrf 250		

PC	Tp	Trc	KmPC	Ideal	Passagem	Pen	Pontos	Col
1	Tmp	4	0.480	09:13:48	09:13:55	0	+4	6°
2	Tmp	4	0.900	09:14:32	09:14:40	0	+5	5°
3	Tmp	5	1.500	09:15:20	09:15:43	0	+20	5°
4	Tmp	6	3.450	09:17:52	09:17:55	0	+0	5°
5	Tmp	8	4.370	09:19:21	09:19:20	0	-0	5°
6	Tmp	11	1.880	09:24:03	09:24:13	0	+7	5°
7	Tmp	11	3.480	09:25:54	09:25:58	0	+1	5°
8	Tmp	14	0.100	09:28:45	09:28:50	0	+2	5°
9	Tmp	15	1.240	09:30:35	09:30:52	0	+14	5°
10	Tmp	17	3.400	09:33:59	09:34:18	0	+16	5°
11	Tmp	19	5.420	09:36:32	09:36:37	0	+2	4°
12	Tmp	21	6.630	09:38:04	09:38:59	0	+52	4°
13	Tmp	22	8.720	09:41:20	09:42:41	0	+78	4°
14	Canc	23	0.040	--:--:--	--:--:--	0	+0	4°
15	Canc	25	1.190	--:--:--	--:--:--	0	+0	4°
16	Canc	26	1.870	--:--:--	--:--:--	0	+0	4°
17	Canc	27	2.450	--:--:--	--:--:--	0	+0	4°
18	Canc	27	3.450	--:--:--	--:--:--	0	+0	4°
19	Tmp	32	5.500	09:58:19	09:58:30	0	+8	4°
20	Tmp	32	6.000	09:59:00	09:59:17	0	+14	4°
21	Tmp	38	3.970	10:08:30	10:08:43	0	+10	4°
22	Tmp	39	5.320	10:10:19	10:11:00	0	+38	6°
23	Tmp	40	6.270	10:11:49	10:12:59	0	+67	7°
24	Tmp	41	7.600	10:14:02	10:15:18	0	+73	7°
25	Tmp	45	1.360	10:19:35	10:19:31	0	-3	7°
26	Tmp	47	2.300	10:21:10	10:23:04	0	+111	7°
27	Tmp	52	6.340	10:27:27	10:29:06	0	+96	7°
28	Tmp	52	7.050	10:28:47	10:30:50	0	+120	7°
29	Tmp	52	7.520	10:29:40	10:31:47	0	+124	7°
30	Tmp	53	8.460	10:31:23	10:33:32	0	+126	8°
31	Tmp	55	0.470	10:34:19	10:34:43	0	+21	8°
32	Tmp	57	1.740	10:35:52	10:36:04	0	+9	7°
33	Tmp	58	3.220	10:38:22	10:38:47	0	+22	7°
34	Tmp	59	4.190	10:40:10	10:40:42	0	+29	7°
35	Tmp	60	5.020	10:41:32	10:42:03	0	+28	7°
36	Tmp	61	6.240	10:43:01	10:43:27	0	+23	7°
37	Tmp	62	6.820	10:44:19	10:44:54	0	+32	7°
38	Tmp	63	7.100	10:44:49	10:45:27	0	+35	7°
39	Tmp	64	7.260	10:45:05	10:45:50	0	+42	6°
40	Tmp	65	8.900	10:47:28	10:48:11	0	+40	6°

PC	Tp	Trc	KmPC	Ideal	Passagem	Pen	Pontos	Col
59	Tmp	98	1.270	12:23:55	12:24:07	0	+9	6°
60	Tmp	98	1.970	12:25:19	12:25:27	0	+5	6°
61	Tmp	100	3.630	12:27:34	12:27:37	0	+0	6°
62	Tmp	101	4.120	12:28:25	12:28:27	0	+0	6°
63	Tmp	103	0.040	12:34:05	12:34:17	0	+9	6°
64	Tmp	103	2.900	12:37:31	12:37:27	0	-3	6°
65	Tmp	106	1.430	12:43:01	12:42:58	0	-0	6°
66	Tmp	107	1.960	12:44:03	12:44:04	0	+0	6°
67	Tmp	110	3.220	12:49:50	12:49:51	0	+0	5°
68	Tmp	110	6.240	12:53:37	12:53:38	0	+0	5°
69	Tmp	111	0.300	12:55:52	12:56:42	0	+47	5°
70	Tmp	112	0.740	12:56:58	12:58:11	0	+70	5°
71	Tmp	114	4.920	13:04:31	13:04:39	0	+5	5°
72	Canc	114	7.920	--:--:--	--:--:--	0	+0	5°
73	Canc	115	9.300	--:--:--	--:--:--	0	+0	5°

Etapa B	Num 225	Pen 0	PCZ 12	Total PP 522	PG 16
----------------	----------------	--------------	---------------	---------------------	--------------

Num 225	A 6°	PG 15	B 5°	PG 16	Tot PG 31	Col. 6°
----------------	-------------	--------------	-------------	--------------	------------------	----------------



Moto Clube / Princesa Off Road / Zaitec
--

Etapa A	Num	225	Pen	0	PCZ	2	Total PP	1272	PG	15
41	Tmp	71	2.190	11:08:08	11:08:10	0	+0	4°		
42	Tmp	71	3.400	11:09:47	11:10:08	0	+18	8°		
43	Tmp	72	1.400	11:12:07	11:12:26	0	+16	9°		
44	Tmp	73	3.000	11:14:29	11:14:53	0	+21	9°		
45	Tmp	73	3.750	11:15:36	11:16:08	0	+29	9°		
46	Tmp	73	5.030	11:17:32	11:18:29	0	+54	8°		
47	Tmp	75	1.740	11:20:34	11:21:25	0	+48	8°		
48	Tmp	75	2.890	11:22:08	11:23:16	0	+65	8°		
49	Tmp	80	2.110	11:49:40	11:49:41	0	+0	7°		
50	Tmp	81	3.670	11:52:39	11:52:39	0	+0	7°		
51	Tmp	84	0.840	11:59:35	11:59:46	0	+8	7°		
52	Tmp	88	4.900	12:05:52	12:06:43	0	+48	7°		
53	Tmp	89	5.100	12:06:28	12:07:34	0	+63	7°		
54	Tmp	92	0.040	12:10:29	12:10:28	0	-0	6°		
55	Tmp	92	2.400	12:13:19	12:13:24	0	+2	6°		
56	Tmp	94	4.100	12:16:07	12:16:05	0	-0	6°		
57	Tmp	96	1.630	12:18:57	12:19:02	0	+2	6°		
58	Tmp	97	0.040	12:22:14	12:22:15	0	+0	6°		

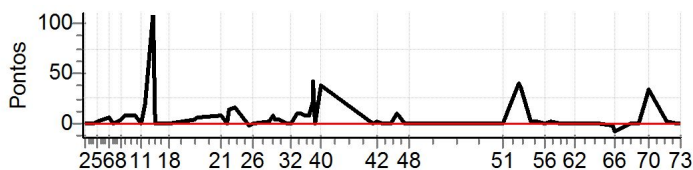
N u m	229	Equipe	229 / Geraldo Pinheiro / Gazo						
		Patrocinador							
		Cat / NL / Largada	ESTREANTE / 44 / 08:56:00	Cidade	Salvador	Crf 230			

PC	Tp	Trc	KmPC	Ideal	Passagem	Pen	Pontos	Col
1	Tmp	4	0.480	09:11:48	09:11:49	0	+0	2°
2	Tmp	4	0.900	09:12:32	09:12:32	0	+0	2°
3	Tmp	5	1.500	09:13:20	09:13:23	0	+0	2°
4	Tmp	6	3.450	09:15:52	09:15:52	0	+0	2°
5	Tmp	8	4.370	09:17:21	09:17:25	0	+1	2°
6	Tmp	11	1.880	09:22:03	09:22:12	0	+6	2°
7	Tmp	11	3.480	09:23:54	09:23:51	0	-0	2°
8	Tmp	14	0.100	09:26:45	09:26:51	0	+3	2°
9	Tmp	15	1.240	09:28:35	09:28:46	0	+8	2°
10	Tmp	17	3.400	09:31:59	09:32:09	0	+7	2°
11	Tmp	19	5.420	09:34:32	09:34:33	0	+0	2°
12	Tmp	21	6.630	09:36:04	09:36:26	0	+19	2°
13	Tmp	22	8.720	09:39:20	09:41:14	0	+111	3°
14	Canc	23	0.040	--:--:--	--:--:--	0	+0	3°
15	Canc	25	1.190	--:--:--	--:--:--	0	+0	3°
16	Canc	26	1.870	--:--:--	--:--:--	0	+0	3°
17	Canc	27	2.450	--:--:--	--:--:--	0	+0	3°
18	Canc	27	3.450	--:--:--	--:--:--	0	+0	3°
19	Tmp	32	5.500	09:56:19	09:56:25	0	+3	3°
20	Tmp	32	6.000	09:57:00	09:57:08	0	+5	3°
21	Tmp	38	3.970	10:06:30	10:06:41	0	+8	2°
22	Tmp	39	5.320	10:08:19	10:08:20	0	+0	2°
23	Tmp	40	6.270	10:09:49	10:10:05	0	+13	2°
24	Tmp	41	7.600	10:12:02	10:12:20	0	+15	2°
25	Tmp	45	1.360	10:17:35	10:17:31	0	-3	2°
26	Tmp	47	2.300	10:19:10	10:19:13	0	+0	2°
27	Tmp	52	6.340	10:25:27	10:25:32	0	+2	2°
28	Tmp	52	7.050	10:26:47	10:26:57	0	+7	2°
29	Tmp	52	7.520	10:27:40	10:27:47	0	+4	2°
30	Tmp	53	8.460	10:29:23	10:29:30	0	+4	2°
31	Tmp	55	0.470	10:32:19	10:32:19	0	+0	2°
32	Tmp	57	1.740	10:33:52	10:33:51	0	-0	2°
33	Tmp	58	3.220	10:36:22	10:36:35	0	+10	2°
34	Tmp	59	4.190	10:38:10	10:38:22	0	+9	2°
35	Tmp	60	5.020	10:39:32	10:39:42	0	+7	2°
36	Tmp	61	6.240	10:41:01	10:41:12	0	+8	2°
37	Tmp	62	6.820	10:42:19	10:42:43	0	+21	2°
38	Tmp	63	7.100	10:42:49	10:43:34	0	+42	2°
39	Tmp	64	7.260	10:43:05	10:43:08	0	+0	2°
40	Tmp	65	8.900	10:45:28	10:46:09	0	+38	2°

PC	Tp	Trc	KmPC	Ideal	Passagem	Pen	Pontos	Col
59	Tmp	98	1.270	12:21:55	12:21:58	0	+0	3°
60	Tmp	98	1.970	12:23:19	12:23:18	0	-0	3°
61	Tmp	100	3.630	12:25:34	12:25:34	0	+0	2°
62	Tmp	101	4.120	12:26:25	12:26:28	0	+0	2°
63	Tmp	103	0.040	12:32:05	12:32:08	0	+0	2°
64	Tmp	103	2.900	12:35:31	12:35:31	0	+0	2°
65	Tmp	106	1.430	12:41:01	12:40:57	0	-3	2°
66	Tmp	107	1.960	12:42:03	12:41:57	0	-9	2°
67	Tmp	110	3.220	12:47:50	12:47:47	0	-0	1°
68	Tmp	110	6.240	12:51:37	12:51:39	0	+0	1°
69	Tmp	111	0.300	12:53:52	12:54:14	0	+19	1°
70	Tmp	112	0.740	12:54:58	12:55:34	0	+33	2°
71	Tmp	114	4.920	13:02:31	13:02:35	0	+1	2°
72	Canc	114	7.920	--:--:--	--:--:--	0	+0	2°
73	Canc	115	9.300	--:--:--	--:--:--	0	+0	2°

Etapa B	Num 229	Pen 0	PCZ 19	Total PP 156	PG 22
----------------	----------------	--------------	---------------	---------------------	--------------

Num 229	A 2°	PG 22	B 2°	PG 22	Tot PG 44	Col. 2°
----------------	-------------	--------------	-------------	--------------	------------------	----------------



Moto Clube / Princesa Off Road / Zaitec
--

Etapa A	Num	229	Pen	0	PCZ	11	Total PP	354	PG	22
41	Tmp	71	2.190	11:06:08	11:06:08	0	+0	8°		
42	Tmp	71	3.400	11:07:47	11:07:51	0	+1	5°		
43	Tmp	72	1.400	11:10:07	11:10:08	0	+0	3°		
44	Tmp	73	3.000	11:12:29	11:12:27	0	-0	2°		
45	Tmp	73	3.750	11:13:36	11:13:38	0	+0	1°		
46	Tmp	73	5.030	11:15:32	11:15:45	0	+10	2°		
47	Tmp	75	1.740	11:18:34	11:18:34	0	+0	2°		
48	Tmp	75	2.890	11:20:08	11:20:11	0	+0	2°		
49	Tmp	80	2.110	11:47:40	11:47:42	0	+0	2°		
50	Tmp	81	3.670	11:50:39	11:50:40	0	+0	1°		
51	Tmp	84	0.840	11:57:35	11:57:36	0	+0	1°		
52	Tmp	88	4.900	12:03:52	12:04:34	0	+39	2°		
53	Tmp	89	5.100	12:04:28	12:05:07	0	+36	3°		
54	Tmp	92	0.040	12:08:29	12:08:34	0	+2	2°		
55	Tmp	92	2.400	12:11:19	12:11:24	0	+2	3°		
56	Tmp	94	4.100	12:14:07	12:14:05	0	-0	3°		
57	Tmp	96	1.630	12:16:57	12:17:01	0	+1	3°		
58	Tmp	97	0.040	12:20:14	12:20:17	0	+0	3°		

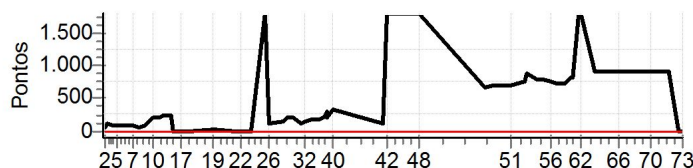
N u m	231	Equipe	231 / Alexandre Gomes / Alex Gordo						
		Patrocinador							
		Cat / NL / Largada	ESTREANTE / 57 / 09:02:30	Cidade	Feira de Santana	Crf 230			

PC	Tp	Trc	KmPC	Ideal	Passagem	Pen	Pontos	Col
1	Tmp	4	0.480	09:18:18	09:19:13	0	+52	15°
2	Tmp	4	0.900	09:19:02	09:20:00	0	+55	13°
3	Tmp	5	1.500	09:19:50	09:21:39	0	+106	12°
4	Tmp	6	3.450	09:22:22	09:23:54	0	+89	12°
5	Tmp	8	4.370	09:23:51	09:25:17	0	+83	12°
6	Tmp	11	1.880	09:28:33	09:29:44	0	+68	11°
7	Tmp	11	3.480	09:30:24	09:31:33	0	+66	11°
8	Tmp	14	0.100	09:33:15	09:34:19	0	+61	11°
9	Tmp	15	1.240	09:35:05	09:36:36	0	+88	11°
10	Tmp	17	3.400	09:38:29	09:41:52	0	+200	11°
11	Tmp	19	5.420	09:41:02	09:44:17	0	+192	11°
12	Tmp	21	6.630	09:42:34	09:46:24	0	+227	11°
13	Tmp	22	8.720	09:45:50	09:49:57	0	+244	11°
14	Canc	23	0.040	--:--:--	--:--:--	0	+0	11°
15	Canc	25	1.190	--:--:--	--:--:--	0	+0	11°
16	Canc	26	1.870	--:--:--	--:--:--	0	+0	11°
17	Canc	27	2.450	--:--:--	--:--:--	0	+0	11°
18	Canc	27	3.450	--:--:--	--:--:--	0	+0	11°
19	Tmp	32	5.500	10:02:49	10:03:02	0	+10	11°
20	Tmp	32	6.000	10:03:30	10:03:46	0	+13	11°
21	Tmp	38	3.970	10:13:00	10:12:53	0	-12	11°
22	Tmp	39	5.320	10:14:49	10:14:45	0	-3	11°
23	Tmp	40	6.270	10:16:19	10:16:18	0	-0	10°
24	Tmp	41	7.600	10:18:32	10:18:29	0	-0	10°
25	Tmp	45	1.360	10:24:05		0	+1800	11°
26	Tmp	47	2.300	10:25:40	10:27:23	0	+100	11°
27	Tmp	52	6.340	10:31:57	10:34:09	0	+129	11°
28	Tmp	52	7.050	10:33:17	10:36:42	0	+202	11°
29	Tmp	52	7.520	10:34:10	10:37:38	0	+205	11°
30	Tmp	53	8.460	10:35:53	10:39:33	0	+217	11°
31	Tmp	55	0.470	10:38:49	10:40:58	0	+126	11°
32	Tmp	57	1.740	10:40:22	10:42:35	0	+130	11°
33	Tmp	58	3.220	10:42:52	10:45:38	0	+163	11°
34	Tmp	59	4.190	10:44:40	10:47:43	0	+180	11°
35	Tmp	60	5.020	10:46:02	10:49:09	0	+184	11°
36	Tmp	61	6.240	10:47:31	10:50:55	0	+201	11°
37	Tmp	62	6.820	10:48:49	10:52:44	0	+232	11°
38	Tmp	63	7.100	10:49:19	10:54:22	0	+300	11°
39	Tmp	64	7.260	10:49:35	10:53:07	0	+209	11°
40	Tmp	65	8.900	10:51:58	10:57:12	0	+311	11°

PC	Tp	Trc	KmPC	Ideal	Passagem	Pen	Pontos	Col
59	Tmp	98	1.270	12:28:25	12:42:12	0	+824	16°
60	Tmp	98	1.970	12:29:49	12:43:40	0	+828	16°
61	Tmp	100	3.630	12:32:04		0	+1800	16°
62	Tmp	101	4.120	12:32:55		0	+1800	16°
63	Tmp	103	0.040	12:38:35	12:57:45	0	+900	16°
64	Tmp	103	2.900	12:42:01	13:01:11	0	+900	16°
65	Tmp	106	1.430	12:47:31	13:07:07	0	+900	16°
66	Tmp	107	1.960	12:48:33	13:09:04	0	+900	16°
67	Tmp	110	3.220	12:54:20	13:13:03	0	+900	16°
68	Tmp	110	6.240	12:58:07	13:16:40	0	+900	16°
69	Tmp	111	0.300	13:00:22	13:20:57	0	+900	16°
70	Tmp	112	0.740	13:01:28	13:26:08	0	+900	16°
71	Tmp	114	4.920	13:09:01	13:32:33	0	+900	16°
72	Canc	114	7.920	--:--:--	--:--:--	0	+0	16°
73	Canc	115	9.300	--:--:--	--:--:--	0	+0	16°

Etapa B	Num 231	Pen 0	PCZ 0	Total PP 33555	PG 5
----------------	----------------	--------------	--------------	-----------------------	-------------

Num 231	A 11°	PG 10	B 16°	PG 5	Tot PG 15	Col. 14°
----------------	--------------	--------------	--------------	-------------	------------------	-----------------



Moto Clube / Princesa Off Road / Zaitec
--

Etapa A	Num	231	Pen	0	PCZ	2	Total PP	6258	PG	10
41	Tmp	71	2.190	11:12:38	11:14:32	0	+111	14°		
42	Tmp	71	3.400	11:14:17	11:45:32	0	+1800	15°		
43	Tmp	72	1.400	11:16:37	11:47:51	0	+1800	15°		
44	Tmp	73	3.000	11:18:59	11:50:26	0	+1800	15°		
45	Tmp	73	3.750	11:20:06	11:51:50	0	+1800	15°		
46	Tmp	73	5.030	11:22:02	11:54:05	0	+1800	15°		
47	Tmp	75	1.740	11:25:04	11:57:09	0	+1800	15°		
48	Tmp	75	2.890	11:26:38	11:59:02	0	+1800	15°		
49	Tmp	80	2.110	11:54:10	12:05:02	0	+649	16°		
50	Tmp	81	3.670	11:57:09	12:08:49	0	+697	16°		
51	Tmp	84	0.840	12:04:05	12:15:56	0	+708	16°		
52	Tmp	88	4.900	12:10:22	12:23:09	0	+764	16°		
53	Tmp	89	5.100	12:10:58	12:25:31	0	+870	16°		
54	Tmp	92	0.040	12:14:59	12:28:05	0	+783	16°		
55	Tmp	92	2.400	12:17:49	12:30:55	0	+783	16°		
56	Tmp	94	4.100	12:20:37	12:33:29	0	+769	16°		
57	Tmp	96	1.630	12:23:27	12:35:47	0	+737	16°		
58	Tmp	97	0.040	12:26:44	12:38:59	0	+732	16°		

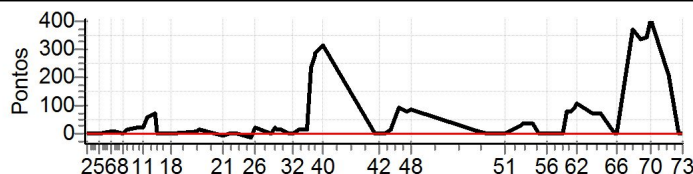
N u m	253	Equipe	253 / Adolfo Jobi / Porquinho da India						
		Patrocinador	Transtrator						
		Cat / NL / Largada	ESTREANTE / 50 / 08:59:00	Cidade	Feira de Santana	Crf 230			

PC	Tp	Trc	KmPC	Ideal	Passagem	Pen	Pontos	Col
1	Tmp	4	0.480	09:14:48	09:14:53	0	+2	4°
2	Tmp	4	0.900	09:15:32	09:15:36	0	+1	4°
3	Tmp	5	1.500	09:16:20	09:16:27	0	+4	3°
4	Tmp	6	3.450	09:18:52	09:18:54	0	+0	3°
5	Tmp	8	4.370	09:20:21	09:20:25	0	+1	3°
6	Tmp	11	1.880	09:25:03	09:25:13	0	+7	3°
7	Tmp	11	3.480	09:26:54	09:27:04	0	+7	3°
8	Tmp	14	0.100	09:29:45	09:29:47	0	+0	3°
9	Tmp	15	1.240	09:31:35	09:31:52	0	+14	3°
10	Tmp	17	3.400	09:34:59	09:35:23	0	+21	4°
11	Tmp	19	5.420	09:37:32	09:38:01	0	+26	5°
12	Tmp	21	6.630	09:39:04	09:40:08	0	+61	5°
13	Tmp	22	8.720	09:42:20	09:43:33	0	+70	5°
14	Canc	23	0.040	--:--:--	--:--:--	0	+0	5°
15	Canc	25	1.190	--:--:--	--:--:--	0	+0	5°
16	Canc	26	1.870	--:--:--	--:--:--	0	+0	5°
17	Canc	27	2.450	--:--:--	--:--:--	0	+0	5°
18	Canc	27	3.450	--:--:--	--:--:--	0	+0	5°
19	Tmp	32	5.500	09:59:19	09:59:33	0	+11	5°
20	Tmp	32	6.000	10:00:00	10:00:18	0	+15	5°
21	Tmp	38	3.970	10:09:30	10:09:26	0	-3	5°
22	Tmp	39	5.320	10:11:19	10:11:23	0	+1	4°
23	Tmp	40	6.270	10:12:49	10:12:55	0	+3	4°
24	Tmp	41	7.600	10:15:02	10:15:10	0	+5	3°
25	Tmp	45	1.360	10:20:35	10:20:28	0	-12	3°
26	Tmp	47	2.300	10:22:10	10:22:34	0	+21	4°
27	Tmp	52	6.340	10:28:27	10:28:27	0	+0	4°
28	Tmp	52	7.050	10:29:47	10:30:12	0	+22	4°
29	Tmp	52	7.520	10:30:40	10:31:01	0	+18	4°
30	Tmp	53	8.460	10:32:23	10:32:45	0	+19	4°
31	Tmp	55	0.470	10:35:19	10:35:20	0	+0	4°
32	Tmp	57	1.740	10:36:52	10:36:51	0	-0	4°
33	Tmp	58	3.220	10:39:22	10:39:43	0	+18	4°
34	Tmp	59	4.190	10:41:10	10:41:26	0	+13	4°
35	Tmp	60	5.020	10:42:32	10:42:54	0	+19	4°
36	Tmp	61	6.240	10:44:01	10:48:00	0	+236	6°
37	Tmp	62	6.820	10:45:19	10:49:57	0	+275	6°
38	Tmp	63	7.100	10:45:49	10:50:37	0	+285	6°
39	Tmp	64	7.260	10:46:05	10:51:00	0	+292	7°
40	Tmp	65	8.900	10:48:28	10:53:43	0	+312	7°

PC	Tp	Trc	KmPC	Ideal	Passagem	Pen	Pontos	Col
59	Tmp	98	1.270	12:24:55	12:26:17	0	+79	8°
60	Tmp	98	1.970	12:26:19	12:27:45	0	+83	8°
61	Tmp	100	3.630	12:28:34	12:30:10	0	+93	8°
62	Tmp	101	4.120	12:29:25	12:31:13	0	+105	8°
63	Tmp	103	0.040	12:35:05	12:36:23	0	+75	8°
64	Tmp	103	2.900	12:38:31	12:39:45	0	+71	8°
65	Tmp	106	1.430	12:44:01	12:44:01	0	+0	8°
66	Tmp	107	1.960	12:45:03	12:45:09	0	+3	8°
67	Tmp	110	3.220	12:50:50	12:57:07	0	+374	7°
68	Tmp	110	6.240	12:54:37	13:00:16	0	+336	7°
69	Tmp	111	0.300	12:56:52	13:02:35	0	+340	8°
70	Tmp	112	0.740	12:57:58	13:04:47	0	+406	8°
71	Tmp	114	4.920	13:05:31	13:09:00	0	+206	8°
72	Canc	114	7.920	--:--:--	--:--:--	0	+0	8°
73	Canc	115	9.300	--:--:--	--:--:--	0	+0	8°

Etapa B	Num	253	Pen	0	PCZ	8	Total PP	2598	PG	13
----------------	-----	-----	-----	---	-----	---	----------	------	----	----

Num	253	A	7°	PG	14	B	8°	PG	13	Tot PG	27	Col.	8°
-----	-----	---	----	----	----	---	----	----	----	--------	----	------	----



Moto Clube / Princesa Off Road / Zaitec	
.	

Etapa A	Num	253	Pen	0	PCZ	5	Total PP	1794	PG	14
41	Tmp	71	2.190	11:09:08	11:09:06	0	-0	3°		
42	Tmp	71	3.400	11:10:47	11:10:48	0	+0	2°		
43	Tmp	72	1.400	11:13:07	11:13:10	0	+0	2°		
44	Tmp	73	3.000	11:15:29	11:15:45	0	+13	6°		
45	Tmp	73	3.750	11:16:36	11:17:16	0	+37	8°		
46	Tmp	73	5.030	11:18:32	11:20:09	0	+94	9°		
47	Tmp	75	1.740	11:21:34	11:22:57	0	+80	9°		
48	Tmp	75	2.890	11:23:08	11:24:36	0	+85	9°		
49	Tmp	80	2.110	11:50:40	11:50:49	0	+6	8°		
50	Tmp	81	3.670	11:53:39	11:53:43	0	+1	8°		
51	Tmp	84	0.840	12:00:35	12:00:35	0	+0	8°		
52	Tmp	88	4.900	12:06:52	12:07:26	0	+31	8°		
53	Tmp	89	5.100	12:07:28	12:08:09	0	+38	8°		
54	Tmp	92	0.040	12:11:29	12:12:12	0	+40	8°		
55	Tmp	92	2.400	12:14:19	12:14:20	0	+0	8°		
56	Tmp	94	4.100	12:17:07	12:17:07	0	+0	8°		
57	Tmp	96	1.630	12:19:57	12:20:02	0	+2	8°		
58	Tmp	97	0.040	12:23:14	12:23:16	0	+0	8°		

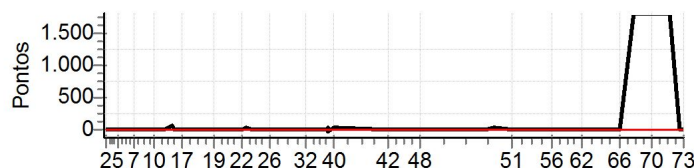
N u m	286	Equipe	286 / Ricardo Lourenço / Do Caixão						
		Patrocinador	Usipinus						
		Cat / NL / Largada	ESTREANTE / 46 / 08:57:00	Cidade	Feira de Santana	Crfx 250			

PC	Tp	Trc	KmPC	Ideal	Passagem	Pen	Pontos	Col
1	Tmp	4	0.480	09:12:48	09:12:48	0	+0	1°
2	Tmp	4	0.900	09:13:32	09:13:33	0	+0	1°
3	Tmp	5	1.500	09:14:20	09:14:23	0	+0	1°
4	Tmp	6	3.450	09:16:52	09:16:53	0	+0	1°
5	Tmp	8	4.370	09:18:21	09:18:22	0	+0	1°
6	Tmp	11	1.880	09:23:03	09:23:09	0	+3	1°
7	Tmp	11	3.480	09:24:54	09:24:56	0	+0	1°
8	Tmp	14	0.100	09:27:45	09:27:45	0	+0	1°
9	Tmp	15	1.240	09:29:35	09:29:34	0	-0	1°
10	Tmp	17	3.400	09:32:59	09:33:03	0	+1	1°
11	Tmp	19	5.420	09:35:32	09:35:31	0	-0	1°
12	Tmp	21	6.630	09:37:04	09:37:11	0	+4	1°
13	Tmp	22	8.720	09:40:20	09:41:09	0	+46	1°
14	Canc	23	0.040	--:--:--	--:--:--	0	+0	1°
15	Canc	25	1.190	--:--:--	--:--:--	0	+0	1°
16	Canc	26	1.870	--:--:--	--:--:--	0	+0	1°
17	Canc	27	2.450	--:--:--	--:--:--	0	+0	1°
18	Canc	27	3.450	--:--:--	--:--:--	0	+0	1°
19	Tmp	32	5.500	09:57:19	09:57:19	0	+0	1°
20	Tmp	32	6.000	09:58:00	09:58:00	0	+0	1°
21	Tmp	38	3.970	10:07:30	10:07:33	0	+0	1°
22	Tmp	39	5.320	10:09:19	10:09:19	0	+0	1°
23	Tmp	40	6.270	10:10:49	10:11:15	0	+23	1°
24	Tmp	41	7.600	10:13:02	10:13:07	0	+2	1°
25	Tmp	45	1.360	10:18:35	10:18:33	0	-0	1°
26	Tmp	47	2.300	10:20:10	10:20:11	0	+0	1°
27	Tmp	52	6.340	10:26:27	10:26:27	0	+0	1°
28	Tmp	52	7.050	10:27:47	10:27:57	0	+7	1°
29	Tmp	52	7.520	10:28:40	10:28:41	0	+0	1°
30	Tmp	53	8.460	10:30:23	10:30:21	0	-0	1°
31	Tmp	55	0.470	10:33:19	10:33:15	0	-3	1°
32	Tmp	57	1.740	10:34:52	10:34:52	0	+0	1°
33	Tmp	58	3.220	10:37:22	10:37:23	0	+0	1°
34	Tmp	59	4.190	10:39:10	10:39:08	0	-0	1°
35	Tmp	60	5.020	10:40:32	10:40:36	0	+1	1°
36	Tmp	61	6.240	10:42:01	10:42:03	0	+0	1°
37	Tmp	62	6.820	10:43:19	10:43:23	0	+1	1°
38	Tmp	63	7.100	10:43:49	10:44:28	0	+36	1°
39	Tmp	64	7.260	10:44:05	10:43:49	0	-39	1°
40	Tmp	65	8.900	10:46:28	10:46:52	0	+21	1°

PC	Tp	Trc	KmPC	Ideal	Passagem	Pen	Pontos	Col
59	Tmp	98	1.270	12:22:55	12:22:57	0	+0	1°
60	Tmp	98	1.970	12:24:19	12:24:18	0	-0	1°
61	Tmp	100	3.630	12:26:34	12:26:36	0	+0	1°
62	Tmp	101	4.120	12:27:25	12:27:27	0	+0	1°
63	Tmp	103	0.040	12:33:05	12:33:07	0	+0	1°
64	Tmp	103	2.900	12:36:31	12:36:28	0	-0	1°
65	Tmp	106	1.430	12:42:01	12:41:59	0	-0	1°
66	Tmp	107	1.960	12:43:03	12:43:00	0	-0	1°
67	Tmp	110	3.220	12:48:50	12:43:55	0	+1800	10°
68	Tmp	110	6.240	12:52:37	13:48:00	0	+1800	10°
69	Tmp	111	0.300	12:54:52	13:50:30	0	+1800	10°
70	Tmp	112	0.740	12:55:58	13:52:21	0	+1800	10°
71	Tmp	114	4.920	13:03:31	13:57:15	0	+1800	10°
72	Canc	114	7.920	--:--:--	--:--:--	0	+0	10°
73	Canc	115	9.300	--:--:--	--:--:--	0	+0	10°

Etapa B	Num 286	Pen 0	PCZ 21	Total PP 9048	PG 11
----------------	----------------	--------------	---------------	----------------------	--------------

Num 286	A 1°	PG 25	B 10°	PG 11	Tot PG 36	Col. 3°
----------------	-------------	--------------	--------------	--------------	------------------	----------------



Moto Clube / Princesa Off Road / Zaitec	
.	

Etapa A	Num	286	Pen	0	PCZ	22	Total PP	187	PG	25
41	Tmp	71	2.190	11:07:08	11:07:07	0	-0	6°		
42	Tmp	71	3.400	11:08:47	11:08:49	0	+0	4°		
43	Tmp	72	1.400	11:11:07	11:11:11	0	+1	5°		
44	Tmp	73	3.000	11:13:29	11:13:27	0	-0	4°		
45	Tmp	73	3.750	11:14:36	11:14:39	0	+0	2°		
46	Tmp	73	5.030	11:16:32	11:16:40	0	+5	1°		
47	Tmp	75	1.740	11:19:34	11:19:33	0	-0	1°		
48	Tmp	75	2.890	11:21:08	11:21:06	0	-0	1°		
49	Tmp	80	2.110	11:48:40	11:48:41	0	+0	1°		
50	Tmp	81	3.670	11:51:39	11:52:16	0	+34	2°		
51	Tmp	84	0.840	11:58:35	11:58:35	0	+0	2°		
52	Tmp	88	4.900	12:04:52	12:04:58	0	+3	1°		
53	Tmp	89	5.100	12:05:28	12:05:36	0	+5	1°		
54	Tmp	92	0.040	12:09:29	12:09:30	0	+0	1°		
55	Tmp	92	2.400	12:12:19	12:12:20	0	+0	1°		
56	Tmp	94	4.100	12:15:07	12:15:06	0	-0	1°		
57	Tmp	96	1.630	12:17:57	12:17:59	0	+0	1°		
58	Tmp	97	0.040	12:21:14	12:21:16	0	+0	1°		

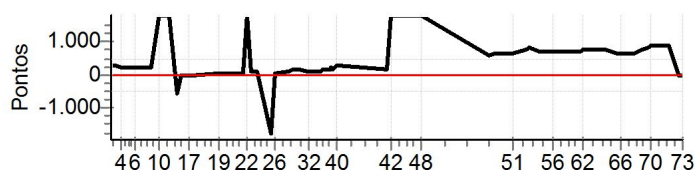
N u m	294	Equipe	294 / Wellington Yuri / Yuri						
		Patrocinador							
		Cat / NL / Largada	ESTREANTE / 59 / 09:03:30	Cidade	Feira de Santana	Crf 230			

PC	Tp	Trc	KmPC	Ideal	Passagem	Pen	Pontos	Col
1	Tmp	4	0.480	09:19:18	09:23:51	0	+270	16°
2	Tmp	4	0.900	09:20:02	09:24:27	0	+262	16°
3	Tmp	5	1.500	09:20:50	09:25:16	0	+263	16°
4	Tmp	6	3.450	09:23:22	09:27:10	0	+225	16°
5	Tmp	8	4.370	09:24:51	09:28:25	0	+211	16°
6	Tmp	11	1.880	09:29:33	09:33:31	0	+235	16°
7	Tmp	11	3.480	09:31:24	09:35:17	0	+230	15°
8	Tmp	14	0.100	09:34:15	09:38:08	0	+230	15°
9	Tmp	15	1.240	09:36:05	09:40:07	0	+239	14°
10	Tmp	17	3.400	09:39:29		0	+1800	15°
11	Tmp	19	5.420	09:42:02		0	+1800	16°
12	Tmp	21	6.630	09:43:34		0	+1800	17°
13	Tmp	22	8.720	09:46:50	09:43:35	0	-576	17°
14	Canc	23	0.040	--:--:--	--:--:--	0	+0	17°
15	Canc	25	1.190	--:--:--	--:--:--	0	+0	17°
16	Canc	26	1.870	--:--:--	--:--:--	0	+0	17°
17	Canc	27	2.450	--:--:--	--:--:--	0	+0	17°
18	Canc	27	3.450	--:--:--	--:--:--	0	+0	17°
19	Tmp	32	5.500	10:03:49	10:04:33	0	+41	16°
20	Tmp	32	6.000	10:04:30	10:05:22	0	+49	15°
21	Tmp	38	3.970	10:14:00	10:14:53	0	+50	15°
22	Tmp	39	5.320	10:15:49		0	+1800	15°
23	Tmp	40	6.270	10:17:19	10:18:24	0	+62	15°
24	Tmp	41	7.600	10:19:32	10:20:58	0	+83	15°
25	Tmp	45	1.360	10:25:05	10:16:33	0	-1800	16°
26	Tmp	47	2.300	10:26:40	10:27:17	0	+34	16°
27	Tmp	52	6.340	10:32:57	10:35:02	0	+122	16°
28	Tmp	52	7.050	10:34:17	10:36:40	0	+140	15°
29	Tmp	52	7.520	10:35:10	10:37:37	0	+144	15°
30	Tmp	53	8.460	10:36:53	10:39:32	0	+156	14°
31	Tmp	55	0.470	10:39:49	10:40:56	0	+64	14°
32	Tmp	57	1.740	10:41:22	10:42:36	0	+71	14°
33	Tmp	58	3.220	10:43:52	10:45:38	0	+103	14°
34	Tmp	59	4.190	10:45:40	10:47:45	0	+122	14°
35	Tmp	60	5.020	10:47:02	10:49:17	0	+132	14°
36	Tmp	61	6.240	10:48:31	10:50:54	0	+140	14°
37	Tmp	62	6.820	10:49:49	10:52:41	0	+169	14°
38	Tmp	63	7.100	10:50:19	10:54:13	0	+231	14°
39	Tmp	64	7.260	10:50:35	10:53:06	0	+148	14°
40	Tmp	65	8.900	10:52:58	10:57:11	0	+250	14°

PC	Tp	Trc	KmPC	Ideal	Passagem	Pen	Pontos	Col
59	Tmp	98	1.270	12:29:25	12:40:45	0	+677	15°
60	Tmp	98	1.970	12:30:49	12:42:29	0	+697	15°
61	Tmp	100	3.630	12:33:04	12:45:10	0	+723	15°
62	Tmp	101	4.120	12:33:55	12:46:13	0	+735	15°
63	Tmp	103	0.040	12:39:35	12:52:19	0	+761	15°
64	Tmp	103	2.900	12:43:01	12:55:43	0	+759	15°
65	Tmp	106	1.430	12:48:31	12:59:16	0	+642	15°
66	Tmp	107	1.960	12:49:33	13:00:32	0	+656	15°
67	Tmp	110	3.220	12:55:20	13:06:24	0	+661	15°
68	Tmp	110	6.240	12:59:07	13:11:47	0	+757	15°
69	Tmp	111	0.300	13:01:22	13:15:01	0	+816	14°
70	Tmp	112	0.740	13:02:28	13:18:10	0	+900	14°
71	Tmp	114	4.920	13:10:01	13:24:29	0	+865	14°
72	Canc	114	7.920	--:--:--	--:--:--	0	+0	14°
73	Canc	115	9.300	--:--:--	--:--:--	0	+0	14°

Etapa B	Num 294	Pen 0	PCZ 0	Total PP 29363	PG 7
----------------	----------------	--------------	--------------	-----------------------	-------------

Num 294	A 14°	PG 7	B 14°	PG 7	Tot PG 14	Col. 15°
----------------	--------------	-------------	--------------	-------------	------------------	-----------------



Moto Clube / Princesa Off Road / Zaitec
--

Etapa A	Num	294	Pen	0	PCZ	0	Total PP	14052	PG	7
41	Tmp	71	2.190	11:13:38	11:15:48	0	+127	15°		
42	Tmp	71	3.400	11:15:17	11:45:29	0	+1800	16°		
43	Tmp	72	1.400	11:17:37	11:47:50	0	+1800	16°		
44	Tmp	73	3.000	11:19:59	11:50:25	0	+1800	16°		
45	Tmp	73	3.750	11:21:06	11:51:49	0	+1800	16°		
46	Tmp	73	5.030	11:23:02	11:54:03	0	+1800	16°		
47	Tmp	75	1.740	11:26:04	11:57:09	0	+1800	16°		
48	Tmp	75	2.890	11:27:38	11:59:01	0	+1800	16°		
49	Tmp	80	2.110	11:55:10	12:05:05	0	+592	15°		
50	Tmp	81	3.670	11:58:09	12:09:06	0	+654	15°		
51	Tmp	84	0.840	12:05:05	12:15:59	0	+651	15°		
52	Tmp	88	4.900	12:11:22	12:24:09	0	+764	15°		
53	Tmp	89	5.100	12:11:58	12:25:51	0	+830	15°		
54	Tmp	92	0.040	12:15:59	12:28:04	0	+722	15°		
55	Tmp	92	2.400	12:18:49	12:30:52	0	+720	15°		
56	Tmp	94	4.100	12:21:37	12:33:28	0	+708	15°		
57	Tmp	96	1.630	12:24:27	12:35:44	0	+674	15°		
58	Tmp	97	0.040	12:27:44	12:38:59	0	+672	15°		

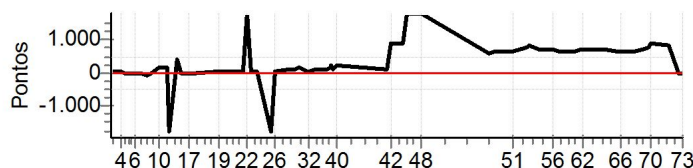
N u m	299	Equipe	299 / Gabriel Moreira / Caçola						
		Patrocinador							
		Cat / NL / Largada	ESTREANTE / 60 / 09:04:00	Cidade	Feira de Santana	Crf 230			

PC	Tp	Trc	KmPC	Ideal	Passagem	Pen	Pontos	Col
1	Tmp	4	0.480	09:19:48	09:20:13	0	+22	10°
2	Tmp	4	0.900	09:20:32	09:20:58	0	+23	10°
3	Tmp	5	1.500	09:21:20	09:21:51	0	+28	9°
4	Tmp	6	3.450	09:23:52	09:23:57	0	+2	8°
5	Tmp	8	4.370	09:25:21	09:25:18	0	-0	8°
6	Tmp	11	1.880	09:30:03	09:29:41	0	-57	7°
7	Tmp	11	3.480	09:31:54	09:31:31	0	-60	8°
8	Tmp	14	0.100	09:34:45	09:34:17	0	-75	8°
9	Tmp	15	1.240	09:36:35	09:36:35	0	+0	8°
10	Tmp	17	3.400	09:39:59	09:42:41	0	+159	9°
11	Tmp	19	5.420	09:42:32	09:45:11	0	+156	10°
12	Tmp	21	6.630	09:44:04	09:37:40	0	-1800	13°
13	Tmp	22	8.720	09:47:20	09:54:18	0	+415	13°
14	Canc	23	0.040	--:--:--	--:--:--	0	+0	13°
15	Canc	25	1.190	--:--:--	--:--:--	0	+0	13°
16	Canc	26	1.870	--:--:--	--:--:--	0	+0	13°
17	Canc	27	2.450	--:--:--	--:--:--	0	+0	13°
18	Canc	27	3.450	--:--:--	--:--:--	0	+0	13°
19	Tmp	32	5.500	10:04:19	10:04:31	0	+9	13°
20	Tmp	32	6.000	10:05:00	10:05:21	0	+18	13°
21	Tmp	38	3.970	10:14:30	10:14:50	0	+17	13°
22	Tmp	39	5.320	10:16:19		0	+1800	13°
23	Tmp	40	6.270	10:17:49	10:18:24	0	+32	13°
24	Tmp	41	7.600	10:20:02	10:20:56	0	+51	13°
25	Tmp	45	1.360	10:25:35	10:16:32	0	-1800	13°
26	Tmp	47	2.300	10:27:10	10:27:16	0	+3	13°
27	Tmp	52	6.340	10:33:27	10:35:01	0	+91	12°
28	Tmp	52	7.050	10:34:47	10:36:39	0	+109	12°
29	Tmp	52	7.520	10:35:40	10:37:36	0	+113	12°
30	Tmp	53	8.460	10:37:23	10:39:31	0	+125	12°
31	Tmp	55	0.470	10:40:19	10:40:55	0	+33	12°
32	Tmp	57	1.740	10:41:52	10:42:34	0	+39	12°
33	Tmp	58	3.220	10:44:22	10:45:35	0	+70	12°
34	Tmp	59	4.190	10:46:10	10:47:45	0	+92	12°
35	Tmp	60	5.020	10:47:32	10:49:17	0	+102	12°
36	Tmp	61	6.240	10:49:01	10:50:52	0	+108	12°
37	Tmp	62	6.820	10:50:19	10:52:40	0	+138	12°
38	Tmp	63	7.100	10:50:49	10:54:12	0	+200	12°
39	Tmp	64	7.260	10:51:05	10:53:05	0	+117	12°
40	Tmp	65	8.900	10:53:28	10:57:10	0	+219	12°

PC	Tp	Trc	KmPC	Ideal	Passagem	Pen	Pontos	Col
59	Tmp	98	1.270	12:29:55	12:40:44	0	+646	14°
60	Tmp	98	1.970	12:31:19	12:42:28	0	+666	14°
61	Tmp	100	3.630	12:33:34	12:45:09	0	+692	14°
62	Tmp	101	4.120	12:34:25	12:46:13	0	+705	14°
63	Tmp	103	0.040	12:40:05	12:52:18	0	+730	14°
64	Tmp	103	2.900	12:43:31	12:55:43	0	+729	14°
65	Tmp	106	1.430	12:49:01	12:59:16	0	+612	14°
66	Tmp	107	1.960	12:50:03	13:00:30	0	+624	13°
67	Tmp	110	3.220	12:55:50	13:06:24	0	+631	13°
68	Tmp	110	6.240	12:59:37	13:11:47	0	+727	13°
69	Tmp	111	0.300	13:01:52	13:14:59	0	+784	13°
70	Tmp	112	0.740	13:02:58	13:18:10	0	+900	13°
71	Tmp	114	4.920	13:10:31	13:24:28	0	+834	13°
72	Canc	114	7.920	--:--:--	--:--:--	0	+0	13°
73	Canc	115	9.300	--:--:--	--:--:--	0	+0	13°

Etapa B	Num 299	Pen 0	PCZ 0	Total PP 25954	PG 8
----------------	----------------	--------------	--------------	-----------------------	-------------

Num 299	A 12°	PG 9	B 13°	PG 8	Tot PG 17	Col. 12°
----------------	--------------	-------------	--------------	-------------	------------------	-----------------



Moto Clube / Princesa Off Road / Zaitec
--

Etapa A	Num	299	Pen	0	PCZ	2	Total PP	8083	PG	9
41	Tmp	71	2.190	11:14:08	11:15:47	0	+96	12°		
42	Tmp	71	3.400	11:15:47	11:45:28	0	+900	13°		
43	Tmp	72	1.400	11:18:07	11:47:48	0	+900	13°		
44	Tmp	73	3.000	11:20:29	11:50:24	0	+900	13°		
45	Tmp	73	3.750	11:21:36	11:51:48	0	+1800	14°		
46	Tmp	73	5.030	11:23:32	11:54:03	0	+1800	14°		
47	Tmp	75	1.740	11:26:34	11:57:07	0	+1800	14°		
48	Tmp	75	2.890	11:28:08	11:59:01	0	+1800	14°		
49	Tmp	80	2.110	11:55:40	12:05:04	0	+561	14°		
50	Tmp	81	3.670	11:58:39	12:09:05	0	+623	14°		
51	Tmp	84	0.840	12:05:35	12:15:57	0	+619	14°		
52	Tmp	88	4.900	12:11:52	12:24:08	0	+733	14°		
53	Tmp	89	5.100	12:12:28	12:25:50	0	+799	14°		
54	Tmp	92	0.040	12:16:29	12:28:03	0	+691	14°		
55	Tmp	92	2.400	12:19:19	12:30:52	0	+690	14°		
56	Tmp	94	4.100	12:22:07	12:33:27	0	+677	14°		
57	Tmp	96	1.630	12:24:57	12:35:44	0	+644	14°		
58	Tmp	97	0.040	12:28:14	12:38:58	0	+641	14°		

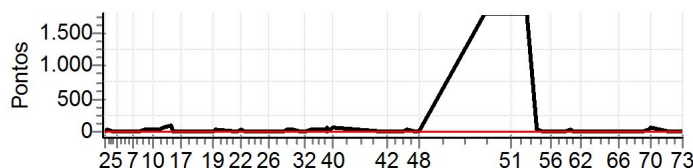
N u m	300	Equipe	300 / Manoel dos Anjos / Manoelzinho						
		Patrocinador	Cedep Repsol						
		Cat / NL / Largada	ESTREANTE / 45 / 08:56:30	Cidade	Feira de Santana	Crf 230			

PC	Tp	Trc	KmPC	Ideal	Passagem	Pen	Pontos	Col
1	Tmp	4	0.480	09:12:18	09:12:30	0	+9	8°
2	Tmp	4	0.900	09:13:02	09:13:14	0	+9	7°
3	Tmp	5	1.500	09:13:50	09:14:08	0	+15	6°
4	Tmp	6	3.450	09:16:22	09:16:25	0	+0	6°
5	Tmp	8	4.370	09:17:51	09:18:03	0	+9	6°
6	Tmp	11	1.880	09:22:33	09:22:45	0	+9	6°
7	Tmp	11	3.480	09:24:24	09:24:26	0	+0	6°
8	Tmp	14	0.100	09:27:15	09:27:26	0	+8	6°
9	Tmp	15	1.240	09:29:05	09:29:26	0	+18	6°
10	Tmp	17	3.400	09:32:29	09:33:03	0	+31	6°
11	Tmp	19	5.420	09:35:02	09:35:36	0	+31	6°
12	Tmp	21	6.630	09:36:34	09:37:41	0	+64	6°
13	Tmp	22	8.720	09:39:50	09:41:11	0	+78	7°
14	Canc	23	0.040	--:--:--	--:--:--	0	+0	7°
15	Canc	25	1.190	--:--:--	--:--:--	0	+0	7°
16	Canc	26	1.870	--:--:--	--:--:--	0	+0	7°
17	Canc	27	2.450	--:--:--	--:--:--	0	+0	7°
18	Canc	27	3.450	--:--:--	--:--:--	0	+0	7°
19	Tmp	32	5.500	09:56:49	09:57:00	0	+8	7°
20	Tmp	32	6.000	09:57:30	09:57:47	0	+14	7°
21	Tmp	38	3.970	10:07:00	10:07:10	0	+7	7°
22	Tmp	39	5.320	10:08:49	10:09:06	0	+14	7°
23	Tmp	40	6.270	10:10:19	10:10:34	0	+12	6°
24	Tmp	41	7.600	10:12:32	10:12:45	0	+10	6°
25	Tmp	45	1.360	10:18:05	10:18:09	0	+1	6°
26	Tmp	47	2.300	10:19:40	10:19:51	0	+8	6°
27	Tmp	52	6.340	10:25:57	10:26:02	0	+2	5°
28	Tmp	52	7.050	10:27:17	10:27:34	0	+14	5°
29	Tmp	52	7.520	10:28:10	10:28:28	0	+15	5°
30	Tmp	53	8.460	10:29:53	10:30:14	0	+18	5°
31	Tmp	55	0.470	10:32:49	10:32:55	0	+3	5°
32	Tmp	57	1.740	10:34:22	10:34:24	0	+0	5°
33	Tmp	58	3.220	10:36:52	10:37:14	0	+19	5°
34	Tmp	59	4.190	10:38:40	10:39:11	0	+28	5°
35	Tmp	60	5.020	10:40:02	10:40:31	0	+26	5°
36	Tmp	61	6.240	10:41:31	10:41:49	0	+15	4°
37	Tmp	62	6.820	10:42:49	10:43:17	0	+25	4°
38	Tmp	63	7.100	10:43:19	10:44:24	0	+62	4°
39	Tmp	64	7.260	10:43:35	10:43:49	0	+11	4°
40	Tmp	65	8.900	10:45:58	10:47:01	0	+60	4°

PC	Tp	Trc	KmPC	Ideal	Passagem	Pen	Pontos	Col
59	Tmp	98	1.270	12:22:25	12:22:44	0	+16	12°
60	Tmp	98	1.970	12:23:49	12:24:01	0	+9	12°
61	Tmp	100	3.630	12:26:04	12:26:06	0	+0	12°
62	Tmp	101	4.120	12:26:55	12:26:57	0	+0	11°
63	Tmp	103	0.040	12:32:35	12:32:41	0	+3	11°
64	Tmp	103	2.900	12:36:01	12:35:57	0	-3	11°
65	Tmp	106	1.430	12:41:31	12:41:29	0	-0	11°
66	Tmp	107	1.960	12:42:33	12:42:36	0	+0	11°
67	Tmp	110	3.220	12:48:20	12:48:24	0	+1	11°
68	Tmp	110	6.240	12:52:07	12:52:07	0	+0	11°
69	Tmp	111	0.300	12:54:22	12:54:52	0	+27	11°
70	Tmp	112	0.740	12:55:28	12:56:21	0	+50	11°
71	Tmp	114	4.920	13:03:01	13:03:01	0	+0	11°
72	Canc	114	7.920	--:--:--	--:--:--	0	+0	11°
73	Canc	115	9.300	--:--:--	--:--:--	0	+0	11°

Etapa B	Num 300	Pen 0	PCZ 13	Total PP 9182	PG 10
----------------	----------------	--------------	---------------	----------------------	--------------

Num 300	A 4°	PG 18	B 11°	PG 10	Tot PG 28	Col. 7°
----------------	-------------	--------------	--------------	--------------	------------------	----------------



Moto Clube / Princesa Off Road / Zaitec
--

Etapa A	Num	300	Pen	0	PCZ	3	Total PP	653	PG	18
41	Tmp	71	2.190	11:06:38	11:06:40	0	+0	7°		
42	Tmp	71	3.400	11:08:17	11:08:26	0	+6	6°		
43	Tmp	72	1.400	11:10:37	11:10:39	0	+0	6°		
44	Tmp	73	3.000	11:12:59	11:13:03	0	+1	5°		
45	Tmp	73	3.750	11:14:06	11:14:15	0	+6	5°		
46	Tmp	73	5.030	11:16:02	11:16:21	0	+16	4°		
47	Tmp	75	1.740	11:19:04	11:19:05	0	+0	4°		
48	Tmp	75	2.890	11:20:38	11:20:41	0	+0	4°		
49	Tmp	80	2.110	11:48:10		0	+1800	12°		
50	Tmp	81	3.670	11:51:09		0	+1800	12°		
51	Tmp	84	0.840	11:58:05		0	+1800	12°		
52	Tmp	88	4.900	12:04:22		0	+1800	12°		
53	Tmp	89	5.100	12:04:58		0	+1800	12°		
54	Tmp	92	0.040	12:08:59	12:09:44	0	+42	12°		
55	Tmp	92	2.400	12:11:49	12:11:54	0	+2	12°		
56	Tmp	94	4.100	12:14:37	12:14:36	0	-0	12°		
57	Tmp	96	1.630	12:17:27	12:17:30	0	+0	12°		
58	Tmp	97	0.040	12:20:44	12:20:42	0	-0	12°		

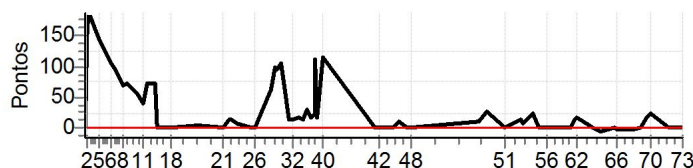
N u m	304	Equipe	304 / Leonard / Leonard						
		Patrocinador							
		Cat / NL / Largada	ESTREANTE / 53 / 09:00:30	Cidade	Salvador	Crf 230			

PC	Tp	Trc	KmPC	Ideal	Passagem	Pen	Pontos	Col
1	Tmp	4	0.480	09:16:18	09:16:23	0	+2	3°
2	Tmp	4	0.900	09:17:02	09:19:50	0	+165	14°
3	Tmp	5	1.500	09:17:50	09:21:00	0	+187	14°
4	Tmp	6	3.450	09:20:22	09:23:06	0	+161	13°
5	Tmp	8	4.370	09:21:51	09:24:19	0	+145	13°
6	Tmp	11	1.880	09:26:33	09:28:20	0	+104	13°
7	Tmp	11	3.480	09:28:24	09:30:02	0	+95	13°
8	Tmp	14	0.100	09:31:15	09:32:28	0	+70	13°
9	Tmp	15	1.240	09:33:05	09:34:19	0	+71	13°
10	Tmp	17	3.400	09:36:29	09:37:28	0	+56	13°
11	Tmp	19	5.420	09:39:02	09:39:44	0	+39	12°
12	Tmp	21	6.630	09:40:34	09:41:49	0	+72	10°
13	Tmp	22	8.720	09:43:50	09:45:04	0	+71	10°
14	Canc	23	0.040	--:--:--	--:--:--	0	+0	10°
15	Canc	25	1.190	--:--:--	--:--:--	0	+0	10°
16	Canc	26	1.870	--:--:--	--:--:--	0	+0	10°
17	Canc	27	2.450	--:--:--	--:--:--	0	+0	10°
18	Canc	27	3.450	--:--:--	--:--:--	0	+0	10°
19	Tmp	32	5.500	10:00:49	10:00:56	0	+4	10°
20	Tmp	32	6.000	10:01:30	10:01:38	0	+5	10°
21	Tmp	38	3.970	10:11:00	10:11:02	0	+0	10°
22	Tmp	39	5.320	10:12:49	10:13:04	0	+12	9°
23	Tmp	40	6.270	10:14:19	10:14:37	0	+15	9°
24	Tmp	41	7.600	10:16:32	10:16:42	0	+7	9°
25	Tmp	45	1.360	10:22:05	10:22:05	0	+0	9°
26	Tmp	47	2.300	10:23:40	10:23:44	0	+1	9°
27	Tmp	52	6.340	10:29:57	10:31:02	0	+62	9°
28	Tmp	52	7.050	10:31:17	10:32:59	0	+99	9°
29	Tmp	52	7.520	10:32:10	10:33:50	0	+97	9°
30	Tmp	53	8.460	10:33:53	10:35:41	0	+105	9°
31	Tmp	55	0.470	10:36:49	10:37:07	0	+15	9°
32	Tmp	57	1.740	10:38:22	10:38:40	0	+15	9°
33	Tmp	58	3.220	10:40:52	10:41:13	0	+18	9°
34	Tmp	59	4.190	10:42:40	10:42:55	0	+12	9°
35	Tmp	60	5.020	10:44:02	10:44:34	0	+29	9°
36	Tmp	61	6.240	10:45:31	10:45:51	0	+17	9°
37	Tmp	62	6.820	10:46:49	10:47:17	0	+25	9°
38	Tmp	63	7.100	10:47:19	10:49:14	0	+112	9°
39	Tmp	64	7.260	10:47:35	10:47:54	0	+16	8°
40	Tmp	65	8.900	10:49:58	10:51:55	0	+114	8°

PC	Tp	Trc	KmPC	Ideal	Passagem	Pen	Pontos	Col
59	Tmp	98	1.270	12:26:25	12:26:28	0	+0	2°
60	Tmp	98	1.970	12:27:49	12:27:47	0	-0	2°
61	Tmp	100	3.630	12:30:04	12:30:20	0	+13	3°
62	Tmp	101	4.120	12:30:55	12:31:15	0	+17	4°
63	Tmp	103	0.040	12:36:35	12:36:35	0	+0	4°
64	Tmp	103	2.900	12:40:01	12:39:56	0	-6	4°
65	Tmp	106	1.430	12:45:31	12:45:29	0	-0	4°
66	Tmp	107	1.960	12:46:33	12:46:29	0	-3	4°
67	Tmp	110	3.220	12:52:20	12:52:16	0	-3	3°
68	Tmp	110	6.240	12:56:07	12:56:07	0	+0	3°
69	Tmp	111	0.300	12:58:22	12:58:42	0	+17	3°
70	Tmp	112	0.740	12:59:28	12:59:53	0	+22	3°
71	Tmp	114	4.920	13:07:01	13:07:05	0	+1	3°
72	Canc	114	7.920	--:--:--	--:--:--	0	+0	3°
73	Canc	115	9.300	--:--:--	--:--:--	0	+0	3°

Etapa B	Num 304	Pen 0	PCZ 15	Total PP 171	PG 20
----------------	----------------	--------------	---------------	---------------------	--------------

Num 304	A 8°	PG 13	B 3°	PG 20	Tot PG 33	Col. 5°
----------------	-------------	--------------	-------------	--------------	------------------	----------------



Moto Clube / Princesa Off Road / Zaitec
--

Etapa A	Num	304	Pen	0	PCZ	2	Total PP	2018	PG	13
41	Tmp	71	2.190	11:10:38	11:10:38	0	+0	2°		
42	Tmp	71	3.400	11:12:17	11:12:18	0	+0	1°		
43	Tmp	72	1.400	11:14:37	11:14:40	0	+0	1°		
44	Tmp	73	3.000	11:16:59	11:16:57	0	-0	1°		
45	Tmp	73	3.750	11:18:06	11:18:10	0	+1	3°		
46	Tmp	73	5.030	11:20:02	11:20:15	0	+10	3°		
47	Tmp	75	1.740	11:23:04	11:23:02	0	-0	3°		
48	Tmp	75	2.890	11:24:38	11:24:40	0	+0	3°		
49	Tmp	80	2.110	11:52:10	11:52:23	0	+10	3°		
50	Tmp	81	3.670	11:55:09	11:55:38	0	+26	3°		
51	Tmp	84	0.840	12:02:05	12:02:05	0	+0	3°		
52	Tmp	88	4.900	12:08:22	12:08:38	0	+13	3°		
53	Tmp	89	5.100	12:08:58	12:09:07	0	+6	2°		
54	Tmp	92	0.040	12:12:59	12:13:24	0	+22	3°		
55	Tmp	92	2.400	12:15:49	12:15:51	0	+0	2°		
56	Tmp	94	4.100	12:18:37	12:18:35	0	-0	2°		
57	Tmp	96	1.630	12:21:27	12:21:31	0	+1	2°		
58	Tmp	97	0.040	12:24:44	12:24:45	0	+0	2°		