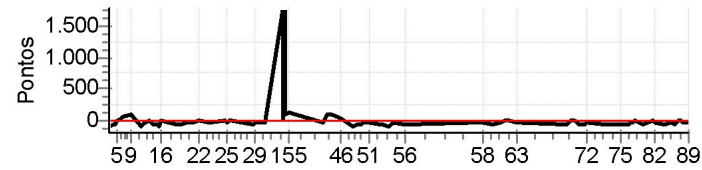
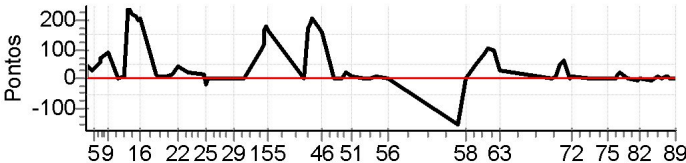


<b>N u m</b>	<b>56</b>	<b>Equipe</b>	56 / Lucas de Oliveira Elias / Zebrinha						
		<b>Patrocinador</b>	ZB Transportes, Casa de Palha, JG Placas						
		<b>Cat / NL / Largada</b>	NOVATOS / 102 / 09:26:30	<b>Cidade</b>	Lauro de Freitas	Honda Cr-30			

PC	Tp	Trc	KmPC	Ideal	Passagem	Pen	Pontos	Col	PC	Tp	Trc	KmPC	Ideal	Passagem	Pen	Pontos	Col
1	Tmp	2	0.846	09:37:43	09:37:08	0	-96	°	63	Tmp	118	1.413	13:09:35	13:09:18	0	-42	18°
2	Tmp	4	1.064	09:38:11	09:37:41	0	-81	°	67	Tmp	125	0.155	13:36:00	13:35:38	0	-57	19°
3	Tmp	6	2.004	09:39:39	09:39:12	0	-72	°	68	Tmp	125	0.946	13:38:15	13:38:20	0	+2	17°
4	Tmp	6	2.540	09:40:23	09:39:56	0	-72	°	69	Tmp	126	1.594	13:40:17	13:40:17	0	+0	12°
5	Tmp	9	3.506	09:42:10	09:42:27	0	+14	°	70	Tmp	127	2.191	13:42:10	13:41:47	0	-60	10°
6	Tmp	12	4.308	09:43:38	09:44:02	0	+21	°	71	Tmp	127	3.357	13:45:05	13:44:45	0	-51	10°
7	Tmp	13	5.038	09:44:53	09:45:55	0	+59	°	72	Tmp	127	3.939	13:46:32	13:46:14	0	-45	11°
8	Tmp	14	5.140	09:45:04	09:46:13	0	+66	°	73	Tmp	129	2.851	13:55:36	13:55:10	0	-69	12°
9	Tmp	19	1.635	09:48:51	09:50:39	0	+105	°	74	Tmp	129	5.163	13:58:45	13:58:26	0	-48	12°
10	Tmp	23	1.213	09:53:57	09:53:26	0	-84	°	75	Tmp	130	2.495	14:04:29	14:04:05	0	-63	12°
11	Tmp	26	2.702	09:56:47	09:56:30	0	-42	°	76	Tmp	132	0.252	14:08:28	14:08:04	0	-63	14°
12	Tmp	29	3.609	09:58:59	09:58:58	0	-0	°	77	Tmp	133	0.661	14:09:28	14:09:16	0	-27	15°
13	Tmp	31	4.586	10:01:02	10:00:43	0	-48	°	78	Tmp	134	1.030	14:10:09	14:09:55	0	-33	15°
14	Tmp	34	1.196	10:02:47	10:02:19	0	-75	°	79	Tmp	135	1.392	14:10:55	14:10:58	0	+0	14°
15	Tmp	34	1.890	10:04:03	10:03:32	0	-84	°	80	Tmp	136	4.122	14:15:01	14:14:35	0	-69	15°
16	Tmp	35	2.340	10:05:00	10:04:56	0	-3	°	81	Tmp	138	0.781	14:20:11	14:20:08	0	-0	15°
17	Tmp	39	0.351	10:13:30	10:13:02	0	-75	°	82	Tmp	140	1.285	14:21:19	14:21:07	0	-27	15°
18	Tmp	40	0.817	10:14:16	10:13:49	0	-72	°	83	Tmp	144	4.322	14:27:23	14:27:00	0	-60	16°
19	Tmp	41	1.365	10:15:29	10:15:08	0	-54	°	84	Tmp	146	0.491	14:30:13	14:30:03	0	-21	16°
20	Tmp	45	3.179	10:18:38	10:18:24	0	-33	°	85	Tmp	146	1.219	14:31:46	14:31:27	0	-48	17°
21	Tmp	46	4.270	10:21:18	10:21:06	0	-27	°	86	Tmp	146	2.560	14:34:39	14:34:39	0	+0	17°
22	Tmp	47	1.814	10:24:55	10:24:56	0	+0	°	87	Tmp	147	2.750	14:35:03	14:34:58	0	-6	17°
23	Tmp	49	4.594	10:29:40	10:29:24	0	-39	°	88	Tmp	147	3.497	14:36:30	14:36:12	0	-45	18°
24	Tmp	53	3.391	10:37:38	10:37:32	0	-9	°	89	Tmp	148	2.064	14:39:22	14:39:11	0	-24	18°
25	Tmp	53	4.245	10:39:01	10:38:48	0	-30	°	<b>Etapa B</b> Num 56 Pen 0 PCZ 4 Total PP 1006 PG 3								
26	Tmp	55	0.795	10:40:10	10:40:11	0	+0	°	Num 56 A 12° PG 9 B 18° PG 3 Tot PG 12 Col. 17°								
27	Tmp	55	1.459	10:41:20	10:41:15	0	-6	°									
28	Tmp	59	0.543	10:52:10	10:51:48	0	-57	°	<b>o Clube - Sua concessionária autorizada Ho</b>								
29	Tmp	60	1.487	10:53:48	10:53:39	0	-18	°									
30	Tmp	62	4.331	10:58:26	10:58:15	0	-24	°									
150	Tmp	65	4.318	11:08:05	14:02:21	0	+1800	24°									
151	Tmp	67	4.405	11:08:13	11:08:39	0	+23	24°									
152	Tmp	68	4.540	11:08:29	11:09:20	0	+48	24°									
153	Tmp	69	4.956	11:09:05		0	+1800	24°									
154	Tmp	71	5.292	11:09:36	11:11:23	0	+104	24°									
155	Tmp	73	6.000	11:10:52	11:12:59	0	+124	24°									
41	Tmp	76	1.478	11:28:47	11:28:33	0	-33	°									
42	Tmp	79	2.795	11:31:23	11:33:01	0	+95	°									
43	Tmp	81	0.392	11:31:58	11:33:47	0	+106	°									
44	Tmp	83	1.193	11:33:40	11:35:26	0	+103	°									
45	Tmp	85	2.605	11:35:54	11:36:58	0	+61	°									
46	Tmp	88	4.327	11:38:45	11:39:21	0	+33	°									
47	Tmp	92	1.392	11:44:56	11:44:22	0	-93	°									
48	Tmp	94	2.006	11:46:13	11:45:45	0	-75	°									
49	Tmp	97	3.795	11:48:47	11:48:24	0	-60	°									
50	Tmp	98	4.534	11:50:08	11:49:56	0	-27	°									
51	Tmp	99	6.086	11:53:16	11:53:05	0	-24	°									
52	Tmp	104	1.066	11:59:34	11:59:14	0	-51	°									
53	Tmp	105	1.607	12:00:32	12:00:10	0	-57	°									
54	Tmp	107	3.021	12:02:52	12:02:21	0	-84	°									
55	Tmp	107	5.270	12:05:56	12:05:47	0	-18	°									
56	Tmp	109	3.859	12:11:53	12:11:29	0	-63	°									
<b>Etapa A</b> Num 56 Pen 0 PCZ 3 Total PP 6248 PG 9																	
57	Tmp	113	0.137	12:48:04	12:47:50	0	-33	27°									
58	Tmp	113	3.630	12:52:26	12:52:12	0	-33	28°									
59	Tmp	115	1.506	12:57:26	12:57:04	0	-57	29°									
60	Tmp	115	2.967	13:01:14	13:01:05	0	-18	27°									
61	Tmp	115	3.834	13:03:30	13:03:37	0	+4	22°									
62	Tmp	115	4.881	13:06:14	13:06:18	0	+1	18°									

<b>N u m</b>	<b>88</b>	<b>Equipe</b>	88 / Paulo Jose Velame Oliveira						
		<b>Patrocinador</b>	DEDE LANCHONETE E CHURRASCARIA						
		<b>Cat / NL / Largada</b>	NOVATOS / 123 / 09:37:00	<b>Cidade</b>	Sto Antonio Jesus	Yz 250f			

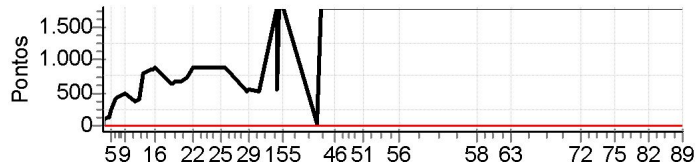
PC	Tp	Trc	KmPC	Ideal	Passagem	Pen	Pontos	Col	PC	Tp	Trc	KmPC	Ideal	Passagem	Pen	Pontos	Col
1	Tmp	2	0.846	09:48:13	09:48:15	0	+0	°	63	Tmp	118	1.413	13:20:05	13:20:40	0	+32	28°
2	Tmp	4	1.064	09:48:41	09:49:34	0	+50	°	67	Tmp	125	0.155	13:46:30	13:46:31	0	+0	27°
3	Tmp	6	2.004	09:50:09	09:50:49	0	+37	°	68	Tmp	125	0.946	13:48:45	13:49:00	0	+12	27°
4	Tmp	6	2.540	09:50:53	09:51:28	0	+32	°	69	Tmp	126	1.594	13:50:47	13:51:38	0	+48	25°
5	Tmp	9	3.506	09:52:40	09:53:21	0	+38	°	70	Tmp	127	2.191	13:52:40	13:53:49	0	+66	24°
6	Tmp	12	4.308	09:54:08	09:55:00	0	+49	°	71	Tmp	127	3.357	13:55:35	13:55:36	0	+0	21°
7	Tmp	13	5.038	09:55:23	09:56:20	0	+54	°	72	Tmp	127	3.939	13:57:02	13:57:12	0	+7	18°
8	Tmp	14	5.140	09:55:34	09:56:46	0	+69	°	73	Tmp	129	2.851	14:06:06	14:06:08	0	+0	18°
9	Tmp	19	1.635	09:59:21	10:00:54	0	+90	°	74	Tmp	129	5.163	14:09:15	14:09:19	0	+1	17°
10	Tmp	23	1.213	10:04:27	10:04:27	0	+0	°	75	Tmp	130	2.495	14:14:59	14:15:03	0	+1	17°
11	Tmp	26	2.702	10:07:17	10:07:33	0	+13	°	76	Tmp	132	0.252	14:18:58	14:19:03	0	+2	16°
12	Tmp	29	3.609	10:09:29	10:13:39	0	+247	°	77	Tmp	133	0.661	14:19:58	14:20:19	0	+18	16°
13	Tmp	31	4.586	10:11:32	10:15:17	0	+222	°	78	Tmp	134	1.030	14:20:39	14:21:01	0	+19	14°
14	Tmp	34	1.196	10:13:17	10:16:51	0	+211	°	79	Tmp	135	1.392	14:21:25	14:21:49	0	+21	15°
15	Tmp	34	1.890	10:14:33	10:17:57	0	+201	°	80	Tmp	136	4.122	14:25:31	14:25:35	0	+1	14°
16	Tmp	35	2.340	10:15:30	10:19:02	0	+209	°	81	Tmp	138	0.781	14:30:41	14:30:37	0	-3	14°
17	Tmp	39	0.351	10:24:00	10:24:17	0	+14	°	82	Tmp	140	1.285	14:31:49	14:31:52	0	+0	14°
18	Tmp	40	0.817	10:24:46	10:25:00	0	+11	°	83	Tmp	144	4.322	14:37:53	14:37:49	0	-3	14°
19	Tmp	41	1.365	10:25:59	10:26:15	0	+13	°	84	Tmp	146	0.491	14:40:43	14:40:58	0	+12	14°
20	Tmp	45	3.179	10:29:08	10:29:22	0	+11	°	85	Tmp	146	1.219	14:42:16	14:42:20	0	+1	14°
21	Tmp	46	4.270	10:31:48	10:32:06	0	+15	°	86	Tmp	146	2.560	14:45:09	14:45:25	0	+13	14°
22	Tmp	47	1.814	10:35:25	10:36:11	0	+43	°	87	Tmp	147	2.750	14:45:33	14:45:44	0	+8	14°
23	Tmp	49	4.594	10:40:10	10:40:33	0	+20	°	88	Tmp	147	3.497	14:47:00	14:47:03	0	+0	14°
24	Tmp	53	3.391	10:48:08	10:48:25	0	+14	°	89	Tmp	148	2.064	14:49:52	14:49:58	0	+3	14°
25	Tmp	53	4.245	10:49:31	10:49:23	0	-15	°	<b>Etapa B</b>   Num 88   Pen 0   PCZ 6   Total PP 758   PG 7								
26	Tmp	55	0.795	10:50:40	10:50:49	0	+6	°	Num 88   A 3°   PG 20   B 14°   PG 7   Tot PG 27   Col. 5°								
27	Tmp	55	1.459	10:51:50	10:51:49	0	-0	°									
28	Tmp	59	0.543	11:02:40	11:02:46	0	+3	°	<b>o Clube - Sua concessionária autorizada Ho</b>								
29	Tmp	60	1.487	11:04:18	11:04:17	0	-0	°									
30	Tmp	62	4.331	11:08:56	11:08:57	0	+0	°									
150	Tmp	65	4.318	11:18:35	11:20:24	0	+106	7°									
151	Tmp	67	4.405	11:18:43	11:20:42	0	+116	7°									
152	Tmp	68	4.540	11:18:59	11:21:30	0	+148	7°									
153	Tmp	69	4.956	11:19:35	11:22:24	0	+166	7°									
154	Tmp	71	5.292	11:20:06	11:23:08	0	+179	7°									
155	Tmp	73	6.000	11:21:22	11:24:10	0	+165	7°									
41	Tmp	76	1.478	11:39:17	11:39:25	0	+5	°									
42	Tmp	79	2.795	11:41:53	11:44:49	0	+173	°									
43	Tmp	81	0.392	11:42:28	11:45:40	0	+189	°									
44	Tmp	83	1.193	11:44:10	11:47:41	0	+208	°									
45	Tmp	85	2.605	11:46:24	11:49:24	0	+177	°									
46	Tmp	88	4.327	11:49:15	11:51:57	0	+159	°									
47	Tmp	92	1.392	11:55:26	11:55:27	0	+0	°									
48	Tmp	94	2.006	11:56:43	11:56:46	0	+0	°									
49	Tmp	97	3.795	11:59:17	11:59:19	0	+0	°									
50	Tmp	98	4.534	12:00:38	12:01:05	0	+24	°									
51	Tmp	99	6.086	12:03:46	12:04:00	0	+11	°									
52	Tmp	104	1.066	12:10:04	12:10:06	0	+0	°									
53	Tmp	105	1.607	12:11:02	12:11:06	0	+1	°									
54	Tmp	107	3.021	12:13:22	12:13:24	0	+0	°									
55	Tmp	107	5.270	12:16:26	12:16:40	0	+11	°									
56	Tmp	109	3.859	12:22:23	12:22:25	0	+0	°									
<b>Etapa A</b>   Num 88   Pen 0   PCZ 11   Total PP 3525   PG 20																	
57	Tmp	113	0.137	12:58:34	12:57:40	0	-153	30°									
58	Tmp	113	3.630	13:02:56	13:02:54	0	-0	30°									
59	Tmp	115	1.506	13:07:56	13:08:51	0	+52	30°									
60	Tmp	115	2.967	13:11:44	13:13:09	0	+82	30°									
61	Tmp	115	3.834	13:14:00	13:15:47	0	+104	30°									
62	Tmp	115	4.881	13:16:44	13:18:23	0	+96	28°									

N u m	98	Equipe	98 / Ivan Ramires Rios da Silva / Caveirinha						
		Patrocinador							
		Cat / NL / Largada	NOVATOS / 90 / 09:20:30	Cidade	Jacobina	Yamaha Lander			

PC	Tp	Trc	KmPC	Ideal	Passagem	Pen	Pontos	Col	PC	Tp	Trc	KmPC	Ideal	Passagem	Pen	Pontos	Col
1	Tmp	2	0.846	09:31:43	09:31:48	0	+2	°	63	Tmp	118	1.413	13:03:35		0	+1800	44°
2	Tmp	4	1.064	09:32:11	09:33:43	0	+89	°	67	Tmp	125	0.155	13:30:00		0	+1800	44°
3	Tmp	6	2.004	09:33:39	09:35:31	0	+109	°	68	Tmp	125	0.946	13:32:15		0	+1800	44°
4	Tmp	6	2.540	09:34:23	09:36:20	0	+114	°	69	Tmp	126	1.594	13:34:17		0	+1800	44°
5	Tmp	9	3.506	09:36:10	09:40:26	0	+253	°	70	Tmp	127	2.191	13:36:10		0	+1800	44°
6	Tmp	12	4.308	09:37:38	09:44:32	0	+411	°	71	Tmp	127	3.357	13:39:05		0	+1800	44°
7	Tmp	13	5.038	09:38:53	09:46:04	0	+428	°	72	Tmp	127	3.939	13:40:32		0	+1800	44°
8	Tmp	14	5.140	09:39:04	09:46:26	0	+439	°	73	Tmp	129	2.851	13:49:36		0	+1800	44°
9	Tmp	19	1.635	09:42:51	09:51:11	0	+497	°	74	Tmp	129	5.163	13:52:45		0	+1800	44°
10	Tmp	23	1.213	09:47:57	09:53:52	0	+352	°	75	Tmp	130	2.495	13:58:29		0	+1800	44°
11	Tmp	26	2.702	09:50:47	09:57:21	0	+391	°	76	Tmp	132	0.252	14:02:28		0	+1800	44°
12	Tmp	29	3.609	09:52:59	10:06:21	0	+799	°	77	Tmp	133	0.661	14:03:28		0	+1800	44°
13	Tmp	31	4.586	09:55:02	10:08:37	0	+812	°	78	Tmp	134	1.030	14:04:09		0	+1800	44°
14	Tmp	34	1.196	09:56:47	10:10:56	0	+846	°	79	Tmp	135	1.392	14:04:55		0	+1800	44°
15	Tmp	34	1.890	09:58:03	10:12:33	0	+867	°	80	Tmp	136	4.122	14:09:01		0	+1800	44°
16	Tmp	35	2.340	09:59:00	10:14:08	0	+900	°	81	Tmp	138	0.781	14:14:11		0	+1800	44°
17	Tmp	39	0.351	10:07:30	10:18:18	0	+645	°	82	Tmp	140	1.285	14:15:19		0	+1800	44°
18	Tmp	40	0.817	10:08:16	10:19:09	0	+650	°	83	Tmp	144	4.322	14:21:23		0	+1800	44°
19	Tmp	41	1.365	10:09:29	10:20:46	0	+674	°	84	Tmp	146	0.491	14:24:13		0	+1800	44°
20	Tmp	45	3.179	10:12:38	10:23:48	0	+667	°	85	Tmp	146	1.219	14:25:46		0	+1800	44°
21	Tmp	46	4.270	10:15:18	10:27:48	0	+747	°	86	Tmp	146	2.560	14:28:39		0	+1800	44°
22	Tmp	47	1.814	10:18:55	10:37:06	0	+900	°	87	Tmp	147	2.750	14:29:03		0	+1800	44°
23	Tmp	49	4.594	10:23:40	10:43:04	0	+900	°	88	Tmp	147	3.497	14:30:30		0	+1800	44°
24	Tmp	53	3.391	10:31:38	10:48:24	0	+900	°	89	Tmp	148	2.064	14:33:22		0	+1800	44°
25	Tmp	53	4.245	10:33:01	10:49:32	0	+900	°									
26	Tmp	55	0.795	10:34:10	10:51:29	0	+900	°									
27	Tmp	55	1.459	10:35:20	10:52:57	0	+900	°									
28	Tmp	59	0.543	10:46:10	10:54:51	0	+518	°									
29	Tmp	60	1.487	10:47:48	10:56:45	0	+534	°									
30	Tmp	62	4.331	10:52:26	11:00:55	0	+506	°									
150	Tmp	65	4.318	11:02:05		0	+1800	32°									
151	Tmp	67	4.405	11:02:13	11:11:31	0	+555	32°									
152	Tmp	68	4.540	11:02:29	11:11:37	0	+545	32°									
153	Tmp	69	4.956	11:03:05		0	+1800	32°									
154	Tmp	71	5.292	11:03:36		0	+1800	32°									
155	Tmp	73	6.000	11:04:52		0	+1800	32°									
41	Tmp	76	1.478	11:22:47	11:23:20	0	+30	°									
42	Tmp	79	2.795	11:25:23	12:03:12	0	+1800	°									
43	Tmp	81	0.392	11:25:58		0	+1800	°									
44	Tmp	83	1.193	11:27:40		0	+1800	°									
45	Tmp	85	2.605	11:29:54		0	+1800	°									
46	Tmp	88	4.327	11:32:45		0	+1800	°									
47	Tmp	92	1.392	11:38:56		0	+1800	°									
48	Tmp	94	2.006	11:40:13		0	+1800	°									
49	Tmp	97	3.795	11:42:47		0	+1800	°									
50	Tmp	98	4.534	11:44:08		0	+1800	°									
51	Tmp	99	6.086	11:47:16		0	+1800	°									
52	Tmp	104	1.066	11:53:34		0	+1800	°									
53	Tmp	105	1.607	11:54:32		0	+1800	°									
54	Tmp	107	3.021	11:56:52		0	+1800	°									
55	Tmp	107	5.270	11:59:56		0	+1800	°									
56	Tmp	109	3.859	12:05:53		0	+1800	°									

Etapa B	Num	98	Pen	0	PCZ	0	Total PP	54000	PG	0
---------	-----	----	-----	---	-----	---	----------	-------	----	---

Num	98	A	37°	PG	0	B	NC	PG	0	Tot PG	0	Col.	38°
-----	----	---	-----	----	---	---	----	----	---	--------	---	------	-----



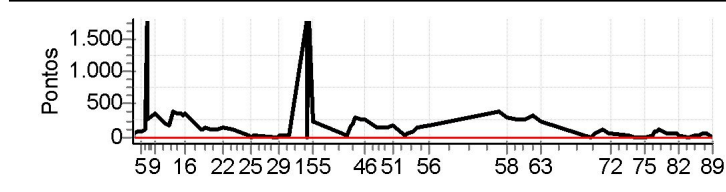
o Clube - Sua concessionária autorizada Ho

Etapa A	Num	98	Pen	0	PCZ	0	Total PP	52980	PG	0
---------	-----	----	-----	---	-----	---	----------	-------	----	---

57	Tmp	113	0.137	12:42:04		0	+1800	44°
58	Tmp	113	3.630	12:46:26		0	+1800	44°
59	Tmp	115	1.506	12:51:26		0	+1800	44°
60	Tmp	115	2.967	12:55:14		0	+1800	44°
61	Tmp	115	3.834	12:57:30		0	+1800	44°
62	Tmp	115	4.881	13:00:14		0	+1800	44°

N u m	103	Equipe	103 / Cristiano Rios da Silva / A Mumia						
		Patrocinador							
		Cat / NL / Largada	NOVATOS / 108 / 09:29:30	Cidade	Jacobina	Honda Cr-30			

PC	Tp	Trc	KmPC	Ideal	Passagem	Pen	Pontos	Col	PC	Tp	Trc	KmPC	Ideal	Passagem	Pen	Pontos	Col														
1	Tmp	2	0.846	09:40:43	09:40:42	0	-0	°	63	Tmp	118	1.413	13:12:35	13:16:26	0	+228	32°														
2	Tmp	4	1.064	09:41:11	09:42:14	0	+60	°	67	Tmp	125	0.155	13:39:00	13:38:52	0	-15	32°														
3	Tmp	6	2.004	09:42:39	09:43:55	0	+73	°	68	Tmp	125	0.946	13:41:15	13:41:56	0	+38	32°														
4	Tmp	6	2.540	09:43:23	09:44:37	0	+71	°	69	Tmp	126	1.594	13:43:17	13:44:44	0	+84	32°														
5	Tmp	9	3.506	09:45:10	09:46:45	0	+92	°	70	Tmp	127	2.191	13:45:10	13:46:46	0	+93	32°														
6	Tmp	12	4.308	09:46:38	09:48:34	0	+113	°	71	Tmp	127	3.357	13:48:05	13:49:00	0	+52	32°														
7	Tmp	13	5.038	09:47:53		0	+1800	°	72	Tmp	127	3.939	13:49:32	13:50:23	0	+48	32°														
8	Tmp	14	5.140	09:48:04	09:52:42	0	+275	°	73	Tmp	129	2.851	13:58:36	13:58:40	0	+1	32°														
9	Tmp	19	1.635	09:51:51	09:57:52	0	+358	°	74	Tmp	129	5.163	14:01:45	14:01:47	0	+0	31°														
10	Tmp	23	1.213	09:56:57	10:00:08	0	+188	°	75	Tmp	130	2.495	14:07:29	14:07:31	0	+0	31°														
11	Tmp	26	2.702	09:59:47	10:02:43	0	+173	°	76	Tmp	132	0.252	14:11:28	14:11:34	0	+3	31°														
12	Tmp	29	3.609	10:01:59	10:08:13	0	+371	°	77	Tmp	133	0.661	14:12:28	14:13:48	0	+77	31°														
13	Tmp	31	4.586	10:04:02	10:09:56	0	+351	°	78	Tmp	134	1.030	14:13:09	14:14:30	0	+78	31°														
14	Tmp	34	1.196	10:05:47	10:11:31	0	+341	°	79	Tmp	135	1.392	14:13:55	14:15:36	0	+98	31°														
15	Tmp	34	1.890	10:07:03	10:12:39	0	+333	°	80	Tmp	136	4.122	14:18:01	14:19:02	0	+58	31°														
16	Tmp	35	2.340	10:08:00	10:13:50	0	+347	°	81	Tmp	138	0.781	14:23:11	14:23:46	0	+32	31°														
17	Tmp	39	0.351	10:16:30	10:18:24	0	+111	°	82	Tmp	140	1.285	14:24:19	14:24:36	0	+14	31°														
18	Tmp	40	0.817	10:17:16	10:19:12	0	+113	°	83	Tmp	144	4.322	14:30:23	14:30:24	0	+0	31°														
19	Tmp	41	1.365	10:18:29	10:20:44	0	+132	°	84	Tmp	146	0.491	14:33:13	14:33:32	0	+16	31°														
20	Tmp	45	3.179	10:21:38	10:23:22	0	+101	°	85	Tmp	146	1.219	14:34:46	14:35:05	0	+16	31°														
21	Tmp	46	4.270	10:24:18	10:25:55	0	+94	°	86	Tmp	146	2.560	14:37:39	14:38:17	0	+35	31°														
22	Tmp	47	1.814	10:27:55	10:30:03	0	+125	°	87	Tmp	147	2.750	14:38:03	14:38:42	0	+36	31°														
23	Tmp	49	4.594	10:32:40	10:34:38	0	+115	°	88	Tmp	147	3.497	14:39:30	14:40:07	0	+34	31°														
24	Tmp	53	3.391	10:40:38	10:40:54	0	+13	°	89	Tmp	148	2.064	14:42:22	14:42:22	0	+0	31°														
25	Tmp	53	4.245	10:42:01	10:42:03	0	+0	°	<table border="1"> <tr> <th>Etapa B</th><th>Num</th><th>103</th><th>Pen</th><th>0</th><th>PCZ</th><th>4</th><th>Total PP</th><th>2862</th><th>PG</th><th>0</th> </tr> </table>									Etapa B	Num	103	Pen	0	PCZ	4	Total PP	2862	PG	0			
Etapa B	Num	103	Pen	0	PCZ	4	Total PP	2862	PG	0																					
26	Tmp	55	0.795	10:43:10	10:43:31	0	+18	°	<table border="1"> <tr> <th>Num</th><th>103</th><th>A</th><th>25°</th><th>PG</th><th>0</th><th>B</th><th>31°</th><th>PG</th><th>0</th><th>Tot PG</th><th>0</th><th>Col.</th><th>29°</th> </tr> </table>									Num	103	A	25°	PG	0	B	31°	PG	0	Tot PG	0	Col.	29°
Num	103	A	25°	PG	0	B	31°	PG	0	Tot PG	0	Col.	29°																		
27	Tmp	55	1.459	10:44:20	10:44:41	0	+18	°																							
28	Tmp	59	0.543	10:55:10	10:55:11	0	+0	°																							
29	Tmp	60	1.487	10:56:48	10:57:15	0	+24	°																							
30	Tmp	62	4.331	11:01:26	11:01:54	0	+25	°																							
150	Tmp	65	4.318	11:11:05	14:05:36	0	+1800	19°																							
151	Tmp	67	4.405	11:11:13	11:11:10	0	-0	19°																							
152	Tmp	68	4.540	11:11:29	11:13:55	0	+143	19°																							
153	Tmp	69	4.956	11:12:05	14:05:03	0	+1800	19°																							
154	Tmp	71	5.292	11:12:36		0	+1800	19°																							
155	Tmp	73	6.000	11:13:52	11:17:51	0	+236	19°																							
41	Tmp	76	1.478	11:31:47	11:31:59	0	+9	°																							
42	Tmp	79	2.795	11:34:23	11:37:24	0	+178	°																							
43	Tmp	81	0.392	11:34:58	11:38:17	0	+196	°																							
44	Tmp	83	1.193	11:36:40	11:41:22	0	+279	°																							
45	Tmp	85	2.605	11:38:54	11:43:26	0	+269	°																							
46	Tmp	88	4.327	11:41:45	11:46:18	0	+270	°																							
47	Tmp	92	1.392	11:47:56	11:50:25	0	+146	°																							
48	Tmp	94	2.006	11:49:13	11:51:44	0	+148	°																							
49	Tmp	97	3.795	11:51:47	11:54:19	0	+149	°																							
50	Tmp	98	4.534	11:53:08	11:55:33	0	+142	°																							
51	Tmp	99	6.086	11:56:16	11:58:57	0	+158	°																							
52	Tmp	104	1.066	12:02:34	12:03:06	0	+29	°																							
53	Tmp	105	1.607	12:03:32	12:04:15	0	+40	°																							
54	Tmp	107	3.021	12:05:52	12:07:04	0	+69	°																							
55	Tmp	107	5.270	12:08:56	12:11:26	0	+147	°																							
56	Tmp	109	3.859	12:14:53	12:17:35	0	+159	°																							
<table border="1"> <tr> <th>Etapa A</th><th>Num</th><th>103</th><th>Pen</th><th>0</th><th>PCZ</th><th>4</th><th>Total PP</th><th>14002</th><th>PG</th><th>0</th> </tr> </table>									Etapa A	Num	103	Pen	0	PCZ	4	Total PP	14002	PG	0												
Etapa A	Num	103	Pen	0	PCZ	4	Total PP	14002	PG	0																					
57	Tmp	113	0.137	12:51:04	12:57:18	0	+371	33°																							
58	Tmp	113	3.630	12:55:26	13:00:31	0	+302	33°																							
59	Tmp	115	1.506	13:00:26	13:04:49	0	+260	32°																							
60	Tmp	115	2.967	13:04:14	13:08:47	0	+270	32°																							
61	Tmp	115	3.834	13:06:30	13:11:26	0	+293	32°																							
62	Tmp	115	4.881	13:09:14	13:14:27	0	+310	32°																							

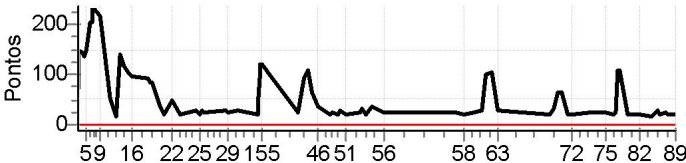


o Clube - Sua concessionária autorizada Ho

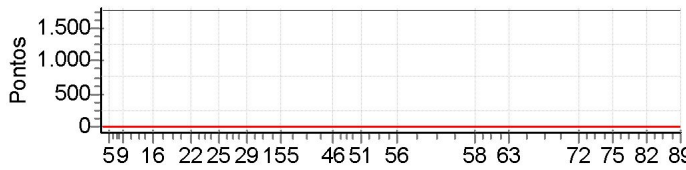
.



N u m	114	Equipe	114 / Marcos Antonio Araujo Silva / Boca Aberta						
		Patrocinador	Rodolog Transportes						
		Cat / NL / Largada	NOVATOS / 96 / 09:23:30	Cidade	Feira de Santana	Yamaha W-50			

PC	Tp	Trc	KmPC	Ideal	Passagem	Pen	Pontos	Col	PC	Tp	Trc	KmPC	Ideal	Passagem	Pen	Pontos	Col
1	Tmp	2	0.846	09:34:43	09:35:58	0	+72	°	63	Tmp	118	1.413	13:06:35	13:07:06	0	+28	23°
2	Tmp	4	1.064	09:35:11	09:37:43	0	+149	°	67	Tmp	125	0.155	13:33:00	13:33:21	0	+18	25°
3	Tmp	6	2.004	09:36:39	09:39:07	0	+145	°	68	Tmp	125	0.946	13:35:15	13:35:50	0	+32	23°
4	Tmp	6	2.540	09:37:23	09:39:42	0	+136	°	69	Tmp	126	1.594	13:37:17	13:38:25	0	+65	21°
5	Tmp	9	3.506	09:39:10	09:41:42	0	+149	°	70	Tmp	127	2.191	13:39:10	13:40:16	0	+63	17°
6	Tmp	12	4.308	09:40:38	09:44:03	0	+202	°	71	Tmp	127	3.357	13:42:05	13:42:27	0	+19	15°
7	Tmp	13	5.038	09:41:53	09:45:22	0	+206	°	72	Tmp	127	3.939	13:43:32	13:43:53	0	+18	14°
8	Tmp	14	5.140	09:42:04	09:46:03	0	+236	°	73	Tmp	129	2.851	13:52:36	13:53:02	0	+23	14°
9	Tmp	19	1.635	09:45:51	09:49:31	0	+217	°	74	Tmp	129	5.163	13:55:45	13:56:12	0	+24	14°
10	Tmp	23	1.213	09:50:57	09:51:53	0	+53	°	75	Tmp	130	2.495	14:01:29	14:01:55	0	+23	15°
11	Tmp	26	2.702	09:53:47	09:54:06	0	+16	°	76	Tmp	132	0.252	14:05:28	14:05:51	0	+20	13°
12	Tmp	29	3.609	09:55:59	09:58:22	0	+140	°	77	Tmp	133	0.661	14:06:28	14:06:54	0	+23	14°
13	Tmp	31	4.586	09:58:02	10:00:03	0	+118	°	78	Tmp	134	1.030	14:07:09	14:09:02	0	+110	16°
14	Tmp	34	1.196	09:59:47	10:01:34	0	+104	°	79	Tmp	135	1.392	14:07:55	14:09:47	0	+109	18°
15	Tmp	34	1.890	10:01:03	10:02:46	0	+100	°	80	Tmp	136	4.122	14:12:01	14:12:26	0	+22	18°
16	Tmp	35	2.340	10:02:00	10:03:40	0	+97	°	81	Tmp	138	0.781	14:17:11	14:17:34	0	+20	18°
17	Tmp	39	0.351	10:10:30	10:12:06	0	+93	°	82	Tmp	140	1.285	14:18:19	14:18:43	0	+21	19°
18	Tmp	40	0.817	10:11:16	10:12:42	0	+83	°	83	Tmp	144	4.322	14:24:23	14:24:43	0	+17	19°
19	Tmp	41	1.365	10:12:29	10:13:57	0	+85	°	84	Tmp	146	0.491	14:27:13	14:27:44	0	+28	19°
20	Tmp	45	3.179	10:15:38	10:16:17	0	+36	°	85	Tmp	146	1.219	14:28:46	14:29:10	0	+21	19°
21	Tmp	46	4.270	10:18:18	10:18:39	0	+18	°	86	Tmp	146	2.560	14:31:39	14:32:06	0	+24	19°
22	Tmp	47	1.814	10:21:55	10:22:46	0	+48	°	87	Tmp	147	2.750	14:32:03	14:32:27	0	+21	20°
23	Tmp	49	4.594	10:26:40	10:27:05	0	+22	°	88	Tmp	147	3.497	14:33:30	14:33:54	0	+21	20°
24	Tmp	53	3.391	10:34:38	10:35:11	0	+30	°	89	Tmp	148	2.064	14:36:22	14:36:44	0	+19	20°
25	Tmp	53	4.245	10:36:01	10:36:25	0	+21	°	<b>Etapa B</b> Num 114 Pen 0 PCZ 0 Total PP 1090 PG 1								
26	Tmp	55	0.795	10:37:10	10:37:40	0	+27	°	Num 114 A 4° PG 18 B 20° PG 1 Tot PG 19 Col. 10°								
27	Tmp	55	1.459	10:38:20	10:38:48	0	+25	°									
28	Tmp	59	0.543	10:49:10	10:49:42	0	+29	°	<b>o Clube - Sua concessionária autorizada Ho</b>								
29	Tmp	60	1.487	10:50:48	10:51:16	0	+25	°									
30	Tmp	62	4.331	10:55:26	10:55:55	0	+26	°									
150	Tmp	65	4.318	11:05:05	11:05:26	0	+18	29°									
151	Tmp	67	4.405	11:05:13	11:05:43	0	+27	29°									
152	Tmp	68	4.540	11:05:29	11:06:15	0	+43	29°									
153	Tmp	69	4.956	11:06:05	11:07:46	0	+98	29°									
154	Tmp	71	5.292	11:06:36	11:08:40	0	+121	29°									
155	Tmp	73	6.000	11:07:52	11:09:54	0	+119	29°									
41	Tmp	76	1.478	11:25:47	11:26:15	0	+25	°									
42	Tmp	79	2.795	11:28:23	11:29:57	0	+91	°									
43	Tmp	81	0.392	11:28:58	11:30:35	0	+94	°									
44	Tmp	83	1.193	11:30:40	11:32:30	0	+107	°									
45	Tmp	85	2.605	11:32:54	11:34:00	0	+63	°									
46	Tmp	88	4.327	11:35:45	11:36:25	0	+37	°									
47	Tmp	92	1.392	11:41:56	11:42:21	0	+22	°									
48	Tmp	94	2.006	11:43:13	11:43:40	0	+24	°									
49	Tmp	97	3.795	11:45:47	11:46:11	0	+21	°									
50	Tmp	98	4.534	11:47:08	11:47:37	0	+26	°									
51	Tmp	99	6.086	11:50:16	11:50:39	0	+20	°									
52	Tmp	104	1.066	11:56:34	11:57:02	0	+25	°									
53	Tmp	105	1.607	11:57:32	11:58:08	0	+33	°									
54	Tmp	107	3.021	11:59:52	12:00:17	0	+22	°									
55	Tmp	107	5.270	12:02:56	12:03:33	0	+34	°									
56	Tmp	109	3.859	12:08:53	12:09:20	0	+24	°									
<b>Etapa A</b> Num 114 Pen 0 PCZ 0 Total PP 3802 PG 18																	
57	Tmp	113	0.137	12:45:04	12:45:30	0	+23	25°									
58	Tmp	113	3.630	12:49:26	12:49:51	0	+22	25°									
59	Tmp	115	1.506	12:54:26	12:54:53	0	+24	24°									
60	Tmp	115	2.967	12:58:14	12:58:45	0	+28	25°									
61	Tmp	115	3.834	13:00:30	13:02:14	0	+101	26°									
62	Tmp	115	4.881	13:03:14	13:05:00	0	+103	25°									

<b>N u m</b>	<b>120</b>	<b>Equipe</b>	120 / Paulo Renato Bastos / Galo						
		<b>Patrocinador</b>	Zaitec						
		<b>Cat / NL / Largada</b>	NOVATOS / 120 / 09:35:30	<b>Cidade</b>	Salvador	<b>Mrx</b>			

PC	Tp	Trc	KmPC	Ideal	Passagem	Pen	Pontos	Col	PC	Tp	Trc	KmPC	Ideal	Passagem	Pen	Pontos	Col					
1	Tmp	2	0.846	09:46:43		0	+1800	°	63	Tmp	118	1.413	13:18:35		0	+1800	38°					
2	Tmp	4	1.064	09:47:11		0	+1800	°	67	Tmp	125	0.155	13:45:00		0	+1800	38°					
3	Tmp	6	2.004	09:48:39		0	+1800	°	68	Tmp	125	0.946	13:47:15		0	+1800	38°					
4	Tmp	6	2.540	09:49:23		0	+1800	°	69	Tmp	126	1.594	13:49:17		0	+1800	38°					
5	Tmp	9	3.506	09:51:10		0	+1800	°	70	Tmp	127	2.191	13:51:10		0	+1800	38°					
6	Tmp	12	4.308	09:52:38		0	+1800	°	71	Tmp	127	3.357	13:54:05		0	+1800	38°					
7	Tmp	13	5.038	09:53:53		0	+1800	°	72	Tmp	127	3.939	13:55:32		0	+1800	38°					
8	Tmp	14	5.140	09:54:04		0	+1800	°	73	Tmp	129	2.851	14:04:36		0	+1800	38°					
9	Tmp	19	1.635	09:57:51		0	+1800	°	74	Tmp	129	5.163	14:07:45		0	+1800	38°					
10	Tmp	23	1.213	10:02:57		0	+1800	°	75	Tmp	130	2.495	14:13:29		0	+1800	38°					
11	Tmp	26	2.702	10:05:47		0	+1800	°	76	Tmp	132	0.252	14:17:28		0	+1800	38°					
12	Tmp	29	3.609	10:07:59		0	+1800	°	77	Tmp	133	0.661	14:18:28		0	+1800	38°					
13	Tmp	31	4.586	10:10:02		0	+1800	°	78	Tmp	134	1.030	14:19:09		0	+1800	38°					
14	Tmp	34	1.196	10:11:47		0	+1800	°	79	Tmp	135	1.392	14:19:55		0	+1800	38°					
15	Tmp	34	1.890	10:13:03		0	+1800	°	80	Tmp	136	4.122	14:24:01		0	+1800	38°					
16	Tmp	35	2.340	10:14:00		0	+1800	°	81	Tmp	138	0.781	14:29:11		0	+1800	38°					
17	Tmp	39	0.351	10:22:30		0	+1800	°	82	Tmp	140	1.285	14:30:19		0	+1800	38°					
18	Tmp	40	0.817	10:23:16		0	+1800	°	83	Tmp	144	4.322	14:36:23		0	+1800	38°					
19	Tmp	41	1.365	10:24:29		0	+1800	°	84	Tmp	146	0.491	14:39:13		0	+1800	38°					
20	Tmp	45	3.179	10:27:38		0	+1800	°	85	Tmp	146	1.219	14:40:46		0	+1800	38°					
21	Tmp	46	4.270	10:30:18		0	+1800	°	86	Tmp	146	2.560	14:43:39		0	+1800	38°					
22	Tmp	47	1.814	10:33:55		0	+1800	°	87	Tmp	147	2.750	14:44:03		0	+1800	38°					
23	Tmp	49	4.594	10:38:40		0	+1800	°	88	Tmp	147	3.497	14:45:30		0	+1800	38°					
24	Tmp	53	3.391	10:46:38		0	+1800	°	89	Tmp	148	2.064	14:48:22		0	+1800	38°					
25	Tmp	53	4.245	10:48:01		0	+1800	°	<b>Etapa B</b>													
26	Tmp	55	0.795	10:49:10		0	+1800	°	Num	120	A	NC	PG	0	B	NC	PG	0	Tot PG	0	Col.	41°
27	Tmp	55	1.459	10:50:20		0	+1800	°														
28	Tmp	59	0.543	11:01:10		0	+1800	°														
29	Tmp	60	1.487	11:02:48		0	+1800	°														
30	Tmp	62	4.331	11:07:26		0	+1800	°														
150	Tmp	65	4.318	11:17:05		0	+1800	39°														
151	Tmp	67	4.405	11:17:13		0	+1800	39°														
152	Tmp	68	4.540	11:17:29		0	+1800	39°														
153	Tmp	69	4.956	11:18:05		0	+1800	39°														
154	Tmp	71	5.292	11:18:36		0	+1800	39°														
155	Tmp	73	6.000	11:19:52		0	+1800	39°														
41	Tmp	76	1.478	11:37:47		0	+1800	°														
42	Tmp	79	2.795	11:40:23		0	+1800	°														
43	Tmp	81	0.392	11:40:58		0	+1800	°														
44	Tmp	83	1.193	11:42:40		0	+1800	°														
45	Tmp	85	2.605	11:44:54		0	+1800	°														
46	Tmp	88	4.327	11:47:45		0	+1800	°														
47	Tmp	92	1.392	11:53:56		0	+1800	°														
48	Tmp	94	2.006	11:55:13		0	+1800	°														
49	Tmp	97	3.795	11:57:47		0	+1800	°														
50	Tmp	98	4.534	11:59:08		0	+1800	°														
51	Tmp	99	6.086	12:02:16		0	+1800	°														
52	Tmp	104	1.066	12:08:34		0	+1800	°														
53	Tmp	105	1.607	12:09:32		0	+1800	°														
54	Tmp	107	3.021	12:11:52		0	+1800	°														
55	Tmp	107	5.270	12:14:56		0	+1800	°														
56	Tmp	109	3.859	12:20:53		0	+1800	°														
<b>Etapa A</b>									Num	120	A	NC	PG	0	B	NC	PG	0	Tot PG	93600	PG	0
57	Tmp	113	0.137	12:57:04		0	+1800	38°														
58	Tmp	113	3.630	13:01:26		0	+1800	38°														
59	Tmp	115	1.506	13:06:26		0	+1800	38°														
60	Tmp	115	2.967	13:10:14		0	+1800	38°														
61	Tmp	115	3.834	13:12:30		0	+1800	38°														
62	Tmp	115	4.881	13:15:14		0	+1800	38°														

o Clube - Sua concessionária autorizada Ho

.

N u m	124	Equipe	124 / Ericsson de Jesus Freire / Kekobol						
		Patrocinador	Auto Pepas Freire, Trilha Moto Pepas						
		Cat / NL / Largada	NOVATOS / 86 / 09:18:30	Cidade	Jacobina	Honda Cr-30			

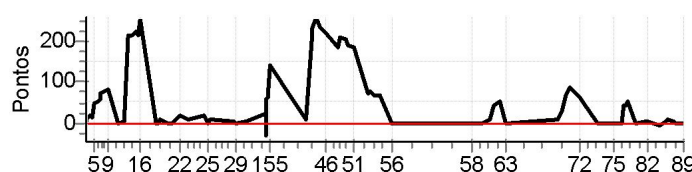
PC	Tp	Trc	KmPC	Ideal	Passagem	Pen	Pontos	Col	PC	Tp	Trc	KmPC	Ideal	Passagem	Pen	Pontos	Col
1	Tmp	2	0.846	09:29:43	09:29:52	0	+6	°	63	Tmp	118	1.413	13:01:35	13:01:39	0	+1	11°
2	Tmp	4	1.064	09:30:11	09:30:27	0	+13	°	67	Tmp	125	0.155	13:28:00	13:28:14	0	+11	11°
3	Tmp	6	2.004	09:31:39	09:32:02	0	+20	°	68	Tmp	125	0.946	13:30:15	13:30:50	0	+32	9°
4	Tmp	6	2.540	09:32:23	09:32:41	0	+15	°	69	Tmp	126	1.594	13:32:17	13:33:29	0	+69	11°
5	Tmp	9	3.506	09:34:10	09:35:04	0	+51	°	70	Tmp	127	2.191	13:34:10	13:35:39	0	+86	11°
6	Tmp	12	4.308	09:35:38	09:36:34	0	+53	°	71	Tmp	127	3.357	13:37:05	13:38:20	0	+72	12°
7	Tmp	13	5.038	09:36:53	09:37:54	0	+58	°	72	Tmp	127	3.939	13:38:32	13:39:38	0	+63	12°
8	Tmp	14	5.140	09:37:04	09:38:19	0	+72	°	73	Tmp	129	2.851	13:47:36	13:47:40	0	+1	11°
9	Tmp	19	1.635	09:40:51	09:42:17	0	+83	°	74	Tmp	129	5.163	13:50:45	13:50:52	0	+4	11°
10	Tmp	23	1.213	09:45:57	09:46:00	0	+0	°	75	Tmp	130	2.495	13:56:29	13:56:31	0	+0	11°
11	Tmp	26	2.702	09:48:47	09:48:57	0	+7	°	76	Tmp	132	0.252	14:00:28	14:00:33	0	+2	11°
12	Tmp	29	3.609	09:50:59	09:54:34	0	+212	°	77	Tmp	133	0.661	14:01:28	14:02:14	0	+43	11°
13	Tmp	31	4.586	09:53:02	09:56:35	0	+210	°	78	Tmp	134	1.030	14:02:09	14:02:56	0	+44	11°
14	Tmp	34	1.196	09:54:47	09:58:32	0	+222	°	79	Tmp	135	1.392	14:02:55	14:03:54	0	+56	11°
15	Tmp	34	1.890	09:56:03	09:59:40	0	+214	°	80	Tmp	136	4.122	14:07:01	14:07:05	0	+1	11°
16	Tmp	35	2.340	09:57:00	10:01:14	0	+251	°	81	Tmp	138	0.781	14:12:11	14:12:22	0	+8	11°
17	Tmp	39	0.351	10:05:30	10:05:35	0	+2	°	82	Tmp	140	1.285	14:13:19	14:13:28	0	+6	11°
18	Tmp	40	0.817	10:06:16	10:06:20	0	+1	°	83	Tmp	144	4.322	14:19:23	14:19:19	0	-3	11°
19	Tmp	41	1.365	10:07:29	10:07:44	0	+12	°	84	Tmp	146	0.491	14:22:13	14:22:24	0	+8	11°
20	Tmp	45	3.179	10:10:38	10:10:41	0	+0	°	85	Tmp	146	1.219	14:23:46	14:23:58	0	+9	11°
21	Tmp	46	4.270	10:13:18	10:13:24	0	+3	°	86	Tmp	146	2.560	14:26:39	14:26:49	0	+7	11°
22	Tmp	47	1.814	10:16:55	10:17:19	0	+21	°	87	Tmp	147	2.750	14:27:03	14:27:08	0	+2	11°
23	Tmp	49	4.594	10:21:40	10:21:55	0	+12	°	88	Tmp	147	3.497	14:28:30	14:28:33	0	+0	11°
24	Tmp	53	3.391	10:29:38	10:30:00	0	+19	°	89	Tmp	148	2.064	14:31:22	14:31:28	0	+3	11°
25	Tmp	53	4.245	10:31:01	10:31:05	0	+1	°	<b>Etapa B</b> Num 124 Pen 0 PCZ 3 Total PP 644 PG 10								
26	Tmp	55	0.795	10:32:10	10:32:25	0	+12	°	Num 124 A 7° PG 14 B 11° PG 10 Tot PG 24 Col. 6°								
27	Tmp	55	1.459	10:33:20	10:33:33	0	+10	°									
28	Tmp	59	0.543	10:44:10	10:44:21	0	+8	°									
29	Tmp	60	1.487	10:45:48	10:45:47	0	-0	°									
30	Tmp	62	4.331	10:50:26	10:50:35	0	+6	°									
150	Tmp	65	4.318	11:00:05	11:00:35	0	+27	36°									
151	Tmp	67	4.405	11:00:13	11:00:01	0	-27	36°									
152	Tmp	68	4.540	11:00:29	11:01:30	0	+58	36°									
153	Tmp	69	4.956	11:01:05	11:02:13	0	+65	36°									
154	Tmp	71	5.292	11:01:36	11:02:51	0	+72	36°									
155	Tmp	73	6.000	11:02:52	11:05:14	0	+139	36°									
41	Tmp	76	1.478	11:20:47	11:21:01	0	+11	°									
42	Tmp	79	2.795	11:23:23	11:26:54	0	+208	°									
43	Tmp	81	0.392	11:23:58	11:27:46	0	+225	°									
44	Tmp	83	1.193	11:25:40	11:29:58	0	+255	°									
45	Tmp	85	2.605	11:27:54	11:31:50	0	+233	°									
46	Tmp	88	4.327	11:30:45	11:34:26	0	+218	°									
47	Tmp	92	1.392	11:36:56	11:40:04	0	+185	°									
48	Tmp	94	2.006	11:38:13	11:41:41	0	+205	°									
49	Tmp	97	3.795	11:40:47	11:44:14	0	+204	°									
50	Tmp	98	4.534	11:42:08	11:45:19	0	+188	°									
51	Tmp	99	6.086	11:45:16	11:48:22	0	+183	°									
52	Tmp	104	1.066	11:51:34	11:52:49	0	+72	°									
53	Tmp	105	1.607	11:52:32	11:53:52	0	+77	°									
54	Tmp	107	3.021	11:54:52	11:56:03	0	+68	°									
55	Tmp	107	5.270	11:57:56	11:59:08	0	+69	°									
56	Tmp	109	3.859	12:03:53	12:03:56	0	+0	°									

<b>Etapa A</b>	Num	124	Pen	0	PCZ	4	Total PP	4383	PG	14
----------------	-----	-----	-----	---	-----	---	----------	------	----	----

57	Tmp	113	0.137	12:40:04	12:40:08	0	+1	18°
58	Tmp	113	3.630	12:44:26	12:44:27	0	+0	15°
59	Tmp	115	1.506	12:49:26	12:49:32	0	+3	14°
60	Tmp	115	2.967	12:53:14	12:53:28	0	+11	10°
61	Tmp	115	3.834	12:55:30	12:56:19	0	+46	12°
62	Tmp	115	4.881	12:58:14	12:59:09	0	+52	15°

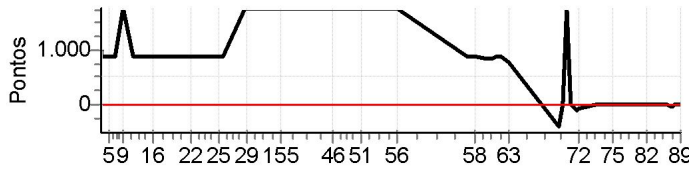
<b>Etapa B</b>	Num	124	Pen	0	PCZ	3	Total PP	644	PG	10
----------------	-----	-----	-----	---	-----	---	----------	-----	----	----

Num	124	A	7°	PG	14	B	11°	PG	10	Tot PG	24	Col.	6°
-----	-----	---	----	----	----	---	-----	----	----	--------	----	------	----



o Clube - Sua concessionária autorizada Ho

N u m	128	Equipe	128 / Ricardo Oliveira de Queiroz / Elma Chip						
		Patrocinador	Mundo Do Real, Nunes Moto Clube						
		Cat / NL / Largada	NOVATOS / 85 / 09:18:00	Cidade	Alagoinhas	Suzuki D-00			

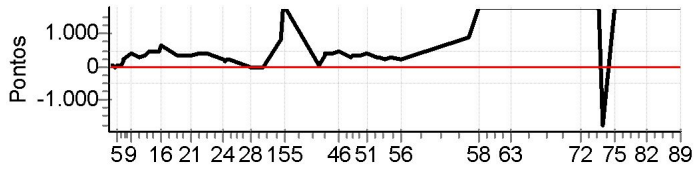
PC	Tp	Trc	KmPC	Ideal	Passagem	Pen	Pontos	Col	PC	Tp	Trc	KmPC	Ideal	Passagem	Pen	Pontos	Col
1	Tmp	2	0.846	09:29:13	09:45:14	100	+1000	°	63	Tmp	118	1.413	13:01:05	13:14:36	0	+808	35°
2	Tmp	4	1.064	09:29:41	09:45:41	0	+900	°	67	Tmp	125	0.155	13:27:30	13:25:15	0	-396	35°
3	Tmp	6	2.004	09:31:09	09:46:54	0	+900	°	68	Tmp	125	0.946	13:29:45	13:29:51	0	+3	35°
4	Tmp	6	2.540	09:31:53	09:47:43	0	+900	°	69	Tmp	126	1.594	13:31:47		0	+1800	35°
5	Tmp	9	3.506	09:33:40	09:50:09	0	+900	°	70	Tmp	127	2.191	13:33:40	13:33:57	0	+14	35°
6	Tmp	12	4.308	09:35:08	09:53:41	0	+900	°	71	Tmp	127	3.357	13:36:35	13:36:03	0	-87	35°
7	Tmp	13	5.038	09:36:23	10:05:29	0	+900	°	72	Tmp	127	3.939	13:38:02	13:37:40	0	-57	35°
8	Tmp	14	5.140	09:36:34	10:05:45	0	+900	°	73	Tmp	129	2.851	13:47:06	13:47:14	0	+5	35°
9	Tmp	19	1.635	09:40:21	10:11:22	0	+1800	°	74	Tmp	129	5.163	13:50:15	13:50:19	0	+1	35°
10	Tmp	23	1.213	09:45:27	10:13:19	0	+900	°	75	Tmp	130	2.495	13:55:59	13:56:01	0	+0	35°
11	Tmp	26	2.702	09:48:17	10:15:26	0	+900	°	76	Tmp	132	0.252	13:59:58	14:00:01	0	+0	35°
12	Tmp	29	3.609	09:50:29	10:17:53	0	+900	°	77	Tmp	133	0.661	14:00:58	14:01:09	0	+8	35°
13	Tmp	31	4.586	09:52:32	10:19:33	0	+900	°	78	Tmp	134	1.030	14:01:39	14:01:52	0	+10	35°
14	Tmp	34	1.196	09:54:17	10:20:57	0	+900	°	79	Tmp	135	1.392	14:02:25	14:02:49	0	+21	35°
15	Tmp	34	1.890	09:55:33	10:22:00	0	+900	°	80	Tmp	136	4.122	14:06:31	14:06:33	0	+0	35°
16	Tmp	35	2.340	09:56:30	10:23:06	0	+900	°	81	Tmp	138	0.781	14:11:41	14:11:49	0	+5	35°
17	Tmp	39	0.351	10:05:00	10:26:03	0	+900	°	82	Tmp	140	1.285	14:12:49	14:12:56	0	+4	35°
18	Tmp	40	0.817	10:05:46	10:26:37	0	+900	°	83	Tmp	144	4.322	14:18:53	14:18:54	0	+0	35°
19	Tmp	41	1.365	10:06:59	10:27:51	0	+900	°	84	Tmp	146	0.491	14:21:43	14:21:52	0	+6	35°
20	Tmp	45	3.179	10:10:08	10:30:10	0	+900	°	85	Tmp	146	1.219	14:23:16	14:23:26	0	+7	35°
21	Tmp	46	4.270	10:12:48	10:32:30	0	+900	°	86	Tmp	146	2.560	14:26:09	14:26:03	0	-9	35°
22	Tmp	47	1.814	10:16:25	10:36:28	0	+900	°	87	Tmp	147	2.750	14:26:33	14:26:25	0	-15	35°
23	Tmp	49	4.594	10:21:10	10:40:46	0	+900	°	88	Tmp	147	3.497	14:28:00	14:28:11	0	+8	35°
24	Tmp	53	3.391	10:29:08	10:48:02	0	+900	°	89	Tmp	148	2.064	14:30:52	14:30:53	0	+0	35°
25	Tmp	53	4.245	10:30:31	10:49:14	0	+900	°	<b>Etapa B</b> Num 128 Pen 0 PCZ 5 Total PP 8612 PG 0								
26	Tmp	55	0.795	10:31:40	10:50:56	0	+900	°	Num 128 A 38° PG 0 B 35° PG 0 Tot PG 0 Col. 37°								
27	Tmp	55	1.459	10:32:50	10:52:10	0	+900	°									
28	Tmp	59	0.543	10:43:40	11:34:02	0	+1800	°	<b>o Clube - Sua concessionária autorizada Ho</b>								
29	Tmp	60	1.487	10:45:18	11:35:28	0	+1800	°									
30	Tmp	62	4.331	10:49:56	11:38:36	0	+1800	°									
150	Tmp	65	4.318	10:59:35	11:52:49	0	+1800	37°									
151	Tmp	67	4.405	10:59:43	11:47:55	0	+1800	37°									
152	Tmp	68	4.540	10:59:59	11:53:38	0	+1800	37°									
153	Tmp	69	4.956	11:00:35	11:54:27	0	+1800	37°									
154	Tmp	71	5.292	11:01:06	11:55:05	0	+1800	37°									
155	Tmp	73	6.000	11:02:22	11:56:14	0	+1800	37°									
41	Tmp	76	1.478	11:20:17	12:01:52	0	+1800	°									
42	Tmp	79	2.795	11:22:53	12:07:01	0	+1800	°									
43	Tmp	81	0.392	11:23:28	12:09:58	0	+1800	°									
44	Tmp	83	1.193	11:25:10	12:12:03	0	+1800	°									
45	Tmp	85	2.605	11:27:24	12:13:56	0	+1800	°									
46	Tmp	88	4.327	11:30:15	12:16:28	0	+1800	°									
47	Tmp	92	1.392	11:36:26	12:19:13	0	+1800	°									
48	Tmp	94	2.006	11:37:43	12:20:23	0	+1800	°									
49	Tmp	97	3.795	11:40:17	12:22:27	0	+1800	°									
50	Tmp	98	4.534	11:41:38	12:23:27	0	+1800	°									
51	Tmp	99	6.086	11:44:46	12:26:33	0	+1800	°									
52	Tmp	104	1.066	11:51:04	12:28:40	0	+1800	°									
53	Tmp	105	1.607	11:52:02	12:29:32	0	+1800	°									
54	Tmp	107	3.021	11:54:22	12:31:32	0	+1800	°									
55	Tmp	107	5.270	11:57:26	12:34:07	0	+1800	°									
56	Tmp	109	3.859	12:03:23	12:38:44	0	+1800	°									
<b>Etapa A</b> Num 128 Pen 100 PCZ 0 Total PP 70300 PG 0																	
57	Tmp	113	0.137	12:39:34	12:57:11	0	+900	35°									
58	Tmp	113	3.630	12:43:56	12:59:55	0	+900	35°									
59	Tmp	115	1.506	12:48:56	13:03:37	0	+878	35°									
60	Tmp	115	2.967	12:52:44	13:07:17	0	+870	35°									
61	Tmp	115	3.834	12:55:00	13:10:06	0	+900	35°									
62	Tmp	115	4.881	12:57:44	13:12:50	0	+900	35°									



N u m	141	Equipe	141 / Gustavo Saback / Kitute						
		Patrocinador	Pj Locap§es						
		Cat / NL / Largada	NOVATOS / 93 / 09:22:00	Cidade	Salvador	Honda Crf 230			

PC	Tp	Trc	KmPC	Ideal	Passagem	Pen	Pontos	Col	PC	Tp	Trc	KmPC	Ideal	Passagem	Pen	Pontos	Col
1	Tmp	2	0.846	09:33:13	09:33:14	0	+0	°	63	Tmp	118	1.413	13:05:05		0	+1800	37°
2	Tmp	4	1.064	09:33:41	09:33:54	0	+10	°	67	Tmp	125	0.155	13:31:30		0	+1800	37°
3	Tmp	6	2.004	09:35:09	09:35:16	0	+4	°	68	Tmp	125	0.946	13:33:45		0	+1800	37°
4	Tmp	6	2.540	09:35:53	09:35:56	0	+0	°	69	Tmp	126	1.594	13:35:47		0	+1800	37°
5	Tmp	9	3.506	09:37:40	09:38:07	0	+24	°	70	Tmp	127	2.191	13:37:40		0	+1800	37°
6	Tmp	12	4.308	09:39:08	09:39:54	0	+43	°	71	Tmp	127	3.357	13:40:35		0	+1800	37°
7	Tmp	13	5.038	09:40:23	09:43:27	0	+181	°	72	Tmp	127	3.939	13:42:02		0	+1800	37°
8	Tmp	14	5.140	09:40:34	09:43:50	0	+193	°	73	Tmp	129	2.851	13:51:06		0	+1800	37°
9	Tmp	19	1.635	09:44:21	09:51:20	0	+416	°	74	Tmp	129	5.163	13:54:15	13:46:58	0	-1800	37°
10	Tmp	23	1.213	09:49:27	09:54:33	0	+303	°	75	Tmp	130	2.495	13:59:59		0	+1800	37°
11	Tmp	26	2.702	09:52:17	09:57:32	0	+312	°	76	Tmp	132	0.252	14:03:58		0	+1800	37°
12	Tmp	29	3.609	09:54:29	10:01:49	0	+437	°	77	Tmp	133	0.661	14:04:58		0	+1800	37°
13	Tmp	31	4.586	09:56:32	10:03:44	0	+429	°	78	Tmp	134	1.030	14:05:39		0	+1800	37°
14	Tmp	34	1.196	09:58:17	10:05:44	0	+444	°	79	Tmp	135	1.392	14:06:25	15:00:59	0	+1800	37°
15	Tmp	34	1.890	09:59:33	10:07:09	0	+453	°	80	Tmp	136	4.122	14:10:31	15:14:38	0	+1800	37°
16	Tmp	35	2.340	10:00:30	10:10:59	0	+626	°	81	Tmp	138	0.781	14:15:41		0	+1800	37°
17	Tmp	39	0.351	10:09:00	10:14:38	0	+335	°	82	Tmp	140	1.285	14:16:49	15:27:13	0	+1800	37°
18	Tmp	40	0.817	10:09:46	10:15:25	0	+336	°	83	Tmp	144	4.322	14:22:53		0	+1800	37°
19	Tmp	41	1.365	10:10:59	10:16:53	0	+351	°	84	Tmp	146	0.491	14:25:43		0	+1800	37°
20	Tmp	45	3.179	10:14:08	10:19:40	0	+329	°	85	Tmp	146	1.219	14:27:16		0	+1800	37°
21	Tmp	46	4.270	10:16:48	10:22:32	0	+341	°	86	Tmp	146	2.560	14:30:09		0	+1800	37°
22	Tmp	47	1.814	10:20:25	10:26:59	0	+391	°	87	Tmp	147	2.750	14:30:33		0	+1800	37°
23	Tmp	49	4.594	10:25:10	10:32:11	0	+418	°	88	Tmp	147	3.497	14:32:00		0	+1800	37°
24	Tmp	53	3.391	10:33:08	10:36:32	0	+201	°	89	Tmp	148	2.064	14:34:52		0	+1800	37°
25	Tmp	53	4.245	10:34:31	10:37:32	0	+178	°	<b>Etapa B</b> Num 141 Pen 0 PCZ 0 Total PP 53078 PG 0								
26	Tmp	55	0.795	10:35:40	10:38:53	0	+190	°	Num 141 A 33° PG 0 B NC PG 0 Tot PG 0 Col. 35°								
27	Tmp	55	1.459	10:36:50	10:40:02	0	+189	°									
28	Tmp	59	0.543	10:47:40	10:47:41	0	+0	°									
29	Tmp	60	1.487	10:49:18	10:49:12	0	-9	°									
30	Tmp	62	4.331	10:53:56	10:53:59	0	+0	°									
150	Tmp	65	4.318	11:03:35	11:17:50	0	+852	30°									
151	Tmp	67	4.405	11:03:43	11:18:09	0	+863	30°									
152	Tmp	68	4.540	11:03:59	11:18:42	0	+880	30°									
153	Tmp	69	4.956	11:04:35		0	+1800	30°									
154	Tmp	71	5.292	11:05:06		0	+1800	30°									
155	Tmp	73	6.000	11:06:22		0	+1800	30°									
41	Tmp	76	1.478	11:24:17	11:25:14	0	+54	°									
42	Tmp	79	2.795	11:26:53	11:33:00	0	+364	°									
43	Tmp	81	0.392	11:27:28	11:33:59	0	+388	°									
44	Tmp	83	1.193	11:29:10	11:36:07	0	+414	°									
45	Tmp	85	2.605	11:31:24	11:38:15	0	+408	°									
46	Tmp	88	4.327	11:34:15	11:41:32	0	+434	°									
47	Tmp	92	1.392	11:40:26	11:45:02	0	+273	°									
48	Tmp	94	2.006	11:41:43	11:46:52	0	+306	°									
49	Tmp	97	3.795	11:44:17	11:49:38	0	+318	°									
50	Tmp	98	4.534	11:45:38	11:51:04	0	+323	°									
51	Tmp	99	6.086	11:48:46	11:55:02	0	+373	°									
52	Tmp	104	1.066	11:55:04	11:59:15	0	+248	°									
53	Tmp	105	1.607	11:56:02	12:00:17	0	+252	°									
54	Tmp	107	3.021	11:58:22	12:02:29	0	+244	°									
55	Tmp	107	5.270	12:01:26	12:05:48	0	+259	°									
56	Tmp	109	3.859	12:07:23	12:10:52	0	+206	°									
<b>Etapa A</b> Num 141 Pen 0 PCZ 4 Total PP 20002 PG 0																	
57	Tmp	113	0.137	12:43:34	12:58:15	0	+878	37°									
58	Tmp	113	3.630	12:47:56		0	+1800	37°									
59	Tmp	115	1.506	12:52:56		0	+1800	37°									
60	Tmp	115	2.967	12:56:44		0	+1800	37°									
61	Tmp	115	3.834	12:59:00		0	+1800	37°									
62	Tmp	115	4.881	13:01:44		0	+1800	37°									

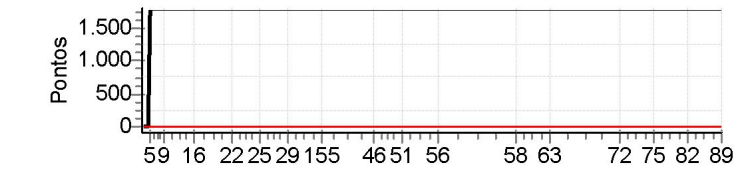
Etapa B	Num	141	Pen	0	PCZ	0	Total PP	53078	PG	0			
Num	141	A	33°	PG	0	B	NC	PG	0	Tot PG	0	Col.	35°



o Clube - Sua concessionária autorizada Ho

.

<b>N u m</b>	<b>150</b>	<b>Equipe</b>	150 / Allan Habib Teixeira / Mick Jegue						
		<b>Patrocinador</b>	Azi E Torres Advogados						
		<b>Cat / NL / Largada</b>	NOVATOS / 94 / 09:22:30	<b>Cidade</b>	Lauro de Freitas	Honda Tornado			

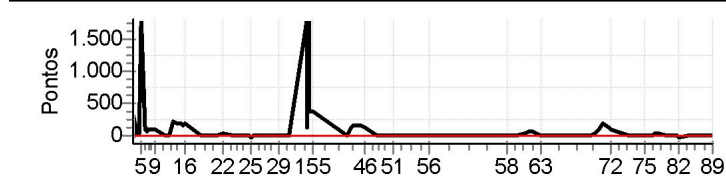
PC	Tp	Trc	KmPC	Ideal	Passagem	Pen	Pontos	Col	PC	Tp	Trc	KmPC	Ideal	Passagem	Pen	Pontos	Col					
1	Tmp	2	0.846	09:33:43	09:33:43	0	+0	°	63	Tmp	118	1.413	13:05:35		0	+1800	43°					
2	Tmp	4	1.064	09:34:11	09:34:20	0	+6	°	67	Tmp	125	0.155	13:32:00		0	+1800	43°					
3	Tmp	6	2.004	09:35:39	09:35:42	0	+0	°	68	Tmp	125	0.946	13:34:15		0	+1800	43°					
4	Tmp	6	2.540	09:36:23	09:36:25	0	+0	°	69	Tmp	126	1.594	13:36:17		0	+1800	43°					
5	Tmp	9	3.506	09:38:10	10:29:24	0	+1800	°	70	Tmp	127	2.191	13:38:10		0	+1800	43°					
6	Tmp	12	4.308	09:39:38		0	+1800	°	71	Tmp	127	3.357	13:41:05		0	+1800	43°					
7	Tmp	13	5.038	09:40:53		0	+1800	°	72	Tmp	127	3.939	13:42:32		0	+1800	43°					
8	Tmp	14	5.140	09:41:04		0	+1800	°	73	Tmp	129	2.851	13:51:36		0	+1800	43°					
9	Tmp	19	1.635	09:44:51		0	+1800	°	74	Tmp	129	5.163	13:54:45		0	+1800	43°					
10	Tmp	23	1.213	09:49:57		0	+1800	°	75	Tmp	130	2.495	14:00:29		0	+1800	43°					
11	Tmp	26	2.702	09:52:47		0	+1800	°	76	Tmp	132	0.252	14:04:28		0	+1800	43°					
12	Tmp	29	3.609	09:54:59		0	+1800	°	77	Tmp	133	0.661	14:05:28		0	+1800	43°					
13	Tmp	31	4.586	09:57:02		0	+1800	°	78	Tmp	134	1.030	14:06:09		0	+1800	43°					
14	Tmp	34	1.196	09:58:47		0	+1800	°	79	Tmp	135	1.392	14:06:55		0	+1800	43°					
15	Tmp	34	1.890	10:00:03		0	+1800	°	80	Tmp	136	4.122	14:11:01		0	+1800	43°					
16	Tmp	35	2.340	10:01:00		0	+1800	°	81	Tmp	138	0.781	14:16:11		0	+1800	43°					
17	Tmp	39	0.351	10:09:30		0	+1800	°	82	Tmp	140	1.285	14:17:19		0	+1800	43°					
18	Tmp	40	0.817	10:10:16		0	+1800	°	83	Tmp	144	4.322	14:23:23		0	+1800	43°					
19	Tmp	41	1.365	10:11:29		0	+1800	°	84	Tmp	146	0.491	14:26:13		0	+1800	43°					
20	Tmp	45	3.179	10:14:38		0	+1800	°	85	Tmp	146	1.219	14:27:46		0	+1800	43°					
21	Tmp	46	4.270	10:17:18		0	+1800	°	86	Tmp	146	2.560	14:30:39		0	+1800	43°					
22	Tmp	47	1.814	10:20:55		0	+1800	°	87	Tmp	147	2.750	14:31:03		0	+1800	43°					
23	Tmp	49	4.594	10:25:40		0	+1800	°	88	Tmp	147	3.497	14:32:30		0	+1800	43°					
24	Tmp	53	3.391	10:33:38		0	+1800	°	89	Tmp	148	2.064	14:35:22		0	+1800	43°					
25	Tmp	53	4.245	10:35:01		0	+1800	°	<b>Etapa B</b>													
26	Tmp	55	0.795	10:36:10		0	+1800	°	Num	150	A	NC	PG	0	B	NC	PG	0	Tot PG	0	Col.	39°
27	Tmp	55	1.459	10:37:20		0	+1800	°														
28	Tmp	59	0.543	10:48:10		0	+1800	°														
29	Tmp	60	1.487	10:49:48		0	+1800	°														
30	Tmp	62	4.331	10:54:26		0	+1800	°														
150	Tmp	65	4.318	11:04:05		0	+1800	44°														
151	Tmp	67	4.405	11:04:13		0	+1800	44°														
152	Tmp	68	4.540	11:04:29		0	+1800	44°														
153	Tmp	69	4.956	11:05:05		0	+1800	44°														
154	Tmp	71	5.292	11:05:36		0	+1800	44°														
155	Tmp	73	6.000	11:06:52		0	+1800	44°														
41	Tmp	76	1.478	11:24:47		0	+1800	°														
42	Tmp	79	2.795	11:27:23		0	+1800	°														
43	Tmp	81	0.392	11:27:58		0	+1800	°														
44	Tmp	83	1.193	11:29:40		0	+1800	°														
45	Tmp	85	2.605	11:31:54		0	+1800	°														
46	Tmp	88	4.327	11:34:45		0	+1800	°														
47	Tmp	92	1.392	11:40:56		0	+1800	°														
48	Tmp	94	2.006	11:42:13		0	+1800	°														
49	Tmp	97	3.795	11:44:47		0	+1800	°														
50	Tmp	98	4.534	11:46:08		0	+1800	°														
51	Tmp	99	6.086	11:49:16		0	+1800	°														
52	Tmp	104	1.066	11:55:34		0	+1800	°														
53	Tmp	105	1.607	11:56:32		0	+1800	°														
54	Tmp	107	3.021	11:58:52		0	+1800	°														
55	Tmp	107	5.270	12:01:56		0	+1800	°														
56	Tmp	109	3.859	12:07:53		0	+1800	°														
<b>Etapa A</b>		Num	150	Pen	0	PCZ	3	Total PP	86406	PG	0											
57	Tmp	113	0.137	12:44:04		0	+1800	43°														
58	Tmp	113	3.630	12:48:26		0	+1800	43°														
59	Tmp	115	1.506	12:53:26		0	+1800	43°														
60	Tmp	115	2.967	12:57:14		0	+1800	43°														
61	Tmp	115	3.834	12:59:30		0	+1800	43°														
62	Tmp	115	4.881	13:02:14		0	+1800	43°														

o Clube - Sua concessionária autorizada Ho

.

N u m	156	Equipe	156 / Leandro Silva Santos / Dr. Barbie						
		Patrocinador	Realeza Motos						
		Cat / NL / Largada	NOVATOS / 124 / 09:37:30	Cidade	Itapetinga	Honda Cr-30			

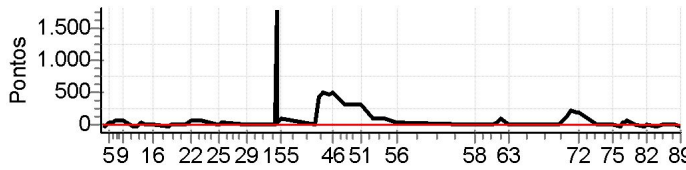
PC	Tp	Trc	KmPC	Ideal	Passagem	Pen	Pontos	Col	PC	Tp	Trc	KmPC	Ideal	Passagem	Pen	Pontos	Col
1	Tmp	2	0.846	09:48:43	09:48:32	0	-24	°	63	Tmp	118	1.413	13:20:35	13:20:37	0	+0	17°
2	Tmp	4	1.064	09:49:11	09:54:21	0	+307	°	67	Tmp	125	0.155	13:47:00	13:47:01	0	+0	16°
3	Tmp	6	2.004	09:50:39	09:51:08	0	+26	°	68	Tmp	125	0.946	13:49:15	13:49:44	0	+26	16°
4	Tmp	6	2.540	09:51:23	09:51:54	0	+28	°	69	Tmp	126	1.594	13:51:17	13:53:07	0	+107	15°
5	Tmp	9	3.506	09:53:10		0	+1800	°	70	Tmp	127	2.191	13:53:10	13:56:10	0	+177	15°
6	Tmp	12	4.308	09:54:38	09:56:07	0	+86	°	71	Tmp	127	3.357	13:56:05	13:58:11	0	+123	18°
7	Tmp	13	5.038	09:55:53	09:57:19	0	+83	°	72	Tmp	127	3.939	13:57:32	13:59:22	0	+107	19°
8	Tmp	14	5.140	09:56:04	09:57:36	0	+89	°	73	Tmp	129	2.851	14:06:36	14:06:37	0	+0	19°
9	Tmp	19	1.635	09:59:51	10:01:33	0	+99	°	74	Tmp	129	5.163	14:09:45	14:09:45	0	+0	19°
10	Tmp	23	1.213	10:04:57	10:04:55	0	-0	°	75	Tmp	130	2.495	14:15:29	14:15:28	0	-0	18°
11	Tmp	26	2.702	10:07:47	10:07:54	0	+4	°	76	Tmp	132	0.252	14:19:28	14:19:38	0	+7	17°
12	Tmp	29	3.609	10:09:59	10:13:35	0	+213	°	77	Tmp	133	0.661	14:20:28	14:20:57	0	+26	17°
13	Tmp	31	4.586	10:12:02	10:15:15	0	+190	°	78	Tmp	134	1.030	14:21:09	14:21:39	0	+27	17°
14	Tmp	34	1.196	10:13:47	10:16:49	0	+179	°	79	Tmp	135	1.392	14:21:55	14:22:30	0	+32	16°
15	Tmp	34	1.890	10:15:03	10:17:55	0	+169	°	80	Tmp	136	4.122	14:26:01	14:25:57	0	-3	16°
16	Tmp	35	2.340	10:16:00	10:19:00	0	+177	°	81	Tmp	138	0.781	14:31:11	14:31:09	0	-0	16°
17	Tmp	39	0.351	10:24:30	10:24:25	0	-6	°	82	Tmp	140	1.285	14:32:19	14:32:13	0	-9	16°
18	Tmp	40	0.817	10:25:16	10:25:18	0	+0	°	83	Tmp	144	4.322	14:38:23	14:38:23	0	+0	15°
19	Tmp	41	1.365	10:26:29	10:26:42	0	+10	°	84	Tmp	146	0.491	14:41:13	14:41:22	0	+6	15°
20	Tmp	45	3.179	10:29:38	10:29:39	0	+0	°	85	Tmp	146	1.219	14:42:46	14:42:57	0	+8	15°
21	Tmp	46	4.270	10:32:18	10:32:16	0	-0	°	86	Tmp	146	2.560	14:45:39	14:45:56	0	+14	15°
22	Tmp	47	1.814	10:35:55	10:36:25	0	+27	°	87	Tmp	147	2.750	14:46:03	14:46:15	0	+9	15°
23	Tmp	49	4.594	10:40:40	10:40:48	0	+5	°	88	Tmp	147	3.497	14:47:30	14:47:45	0	+12	15°
24	Tmp	53	3.391	10:48:38	10:48:57	0	+16	°	89	Tmp	148	2.064	14:50:22	14:50:26	0	+1	15°
25	Tmp	53	4.245	10:50:01	10:49:55	0	-9	°	<b>Etapa B</b> Num 156 Pen 0 PCZ 10 Total PP 876 PG 6								
26	Tmp	55	0.795	10:51:10	10:51:27	0	+14	°	Num 156 A 20° PG 1 B 15° PG 6 Tot PG 7 Col. 20°								
27	Tmp	55	1.459	10:52:20	10:52:41	0	+18	°									
28	Tmp	59	0.543	11:03:10	11:03:13	0	+0	°									
29	Tmp	60	1.487	11:04:48	11:04:47	0	-0	°									
30	Tmp	62	4.331	11:09:26	11:09:29	0	+0	°									
150	Tmp	65	4.318	11:19:05	14:13:33	0	+1800	6°									
151	Tmp	67	4.405	11:19:13	11:21:17	0	+121	6°									
152	Tmp	68	4.540	11:19:29	11:23:27	0	+235	6°									
153	Tmp	69	4.956	11:20:05		0	+1800	6°									
154	Tmp	71	5.292	11:20:36	11:26:45	0	+366	6°									
155	Tmp	73	6.000	11:21:52	11:28:28	0	+393	6°									
41	Tmp	76	1.478	11:39:47	11:39:56	0	+6	°									
42	Tmp	79	2.795	11:42:23	11:44:47	0	+141	°									
43	Tmp	81	0.392	11:42:58	11:45:31	0	+150	°									
44	Tmp	83	1.193	11:44:40	11:47:29	0	+166	°									
45	Tmp	85	2.605	11:46:54	11:49:24	0	+147	°									
46	Tmp	88	4.327	11:49:45	11:51:59	0	+131	°									
47	Tmp	92	1.392	11:55:56	11:55:51	0	-6	°									
48	Tmp	94	2.006	11:57:13	11:57:09	0	-3	°									
49	Tmp	97	3.795	11:59:47	11:59:53	0	+3	°									
50	Tmp	98	4.534	12:01:08	12:01:09	0	+0	°									
51	Tmp	99	6.086	12:04:16	12:04:13	0	-0	°									
52	Tmp	104	1.066	12:10:34	12:10:39	0	+2	°									
53	Tmp	105	1.607	12:11:32	12:11:39	0	+4	°									
54	Tmp	107	3.021	12:13:52	12:13:51	0	-0	°									
55	Tmp	107	5.270	12:16:56	12:17:00	0	+1	°									
56	Tmp	109	3.859	12:22:53	12:22:51	0	-0	°									
<b>Etapa A</b> Num 156 Pen 0 PCZ 11 Total PP 9054 PG 1																	
57	Tmp	113	0.137	12:59:04	12:59:05	0	+0	5°									
58	Tmp	113	3.630	13:03:26	13:03:25	0	-0	5°									
59	Tmp	115	1.506	13:08:26	13:08:26	0	+0	3°									
60	Tmp	115	2.967	13:12:14	13:13:02	0	+45	19°									
61	Tmp	115	3.834	13:14:30	13:15:43	0	+70	19°									
62	Tmp	115	4.881	13:17:14	13:18:24	0	+67	20°									



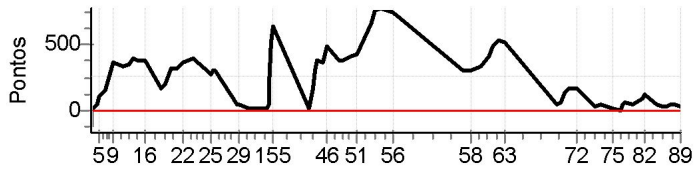
o Clube - Sua concessionária autorizada Ho

.

N u m	157	Equipe	157 / Petras Silva Freitas / Dr. Coca						
		Patrocinador	Clinica Ceo						
		Cat / NL / Largada	NOVATOS / 125 / 09:38:00	Cidade	Catu	Honda Cr-30			

PC	Tp	Trc	KmPC	Ideal	Passagem	Pen	Pontos	Col	PC	Tp	Trc	KmPC	Ideal	Passagem	Pen	Pontos	Col
1	Tmp	2	0.846	09:49:13	09:49:04	0	-18	°	63	Tmp	118	1.413	13:21:05	13:21:36	0	+28	19°
2	Tmp	4	1.064	09:49:41	09:49:43	0	+0	°	67	Tmp	125	0.155	13:47:30	13:47:28	0	-0	18°
3	Tmp	6	2.004	09:51:09	09:51:04	0	-6	°	68	Tmp	125	0.946	13:49:45	13:50:51	0	+63	18°
4	Tmp	6	2.540	09:51:53	09:51:50	0	-0	°	69	Tmp	126	1.594	13:51:47	13:54:13	0	+143	18°
5	Tmp	9	3.506	09:53:40	09:54:25	0	+42	°	70	Tmp	127	2.191	13:53:40	13:57:23	0	+220	22°
6	Tmp	12	4.308	09:55:08	09:56:05	0	+54	°	71	Tmp	127	3.357	13:56:35	13:59:51	0	+193	24°
7	Tmp	13	5.038	09:56:23	09:57:30	0	+64	°	72	Tmp	127	3.939	13:58:02	14:01:09	0	+184	26°
8	Tmp	14	5.140	09:56:34	09:57:46	0	+69	°	73	Tmp	129	2.851	14:07:06	14:07:06	0	+0	26°
9	Tmp	19	1.635	10:00:21	10:01:41	0	+77	°	74	Tmp	129	5.163	14:10:15	14:10:16	0	+0	25°
10	Tmp	23	1.213	10:05:27	10:05:22	0	-6	°	75	Tmp	130	2.495	14:15:59	14:15:57	0	-0	25°
11	Tmp	26	2.702	10:08:17	10:08:10	0	-12	°	76	Tmp	132	0.252	14:19:58	14:19:54	0	-3	25°
12	Tmp	29	3.609	10:10:29	10:11:17	0	+45	°	77	Tmp	133	0.661	14:20:58	14:21:45	0	+44	26°
13	Tmp	31	4.586	10:12:32	10:13:01	0	+26	°	78	Tmp	134	1.030	14:21:39	14:22:40	0	+58	25°
14	Tmp	34	1.196	10:14:17	10:14:39	0	+19	°	79	Tmp	135	1.392	14:22:25	14:23:39	0	+71	25°
15	Tmp	34	1.890	10:15:33	10:15:49	0	+13	°	80	Tmp	136	4.122	14:26:31	14:26:57	0	+23	24°
16	Tmp	35	2.340	10:16:30	10:16:55	0	+22	°	81	Tmp	138	0.781	14:31:41	14:31:33	0	-15	24°
17	Tmp	39	0.351	10:25:00	10:24:55	0	-6	°	82	Tmp	140	1.285	14:32:49	14:32:49	0	+0	24°
18	Tmp	40	0.817	10:25:46	10:25:47	0	+0	°	83	Tmp	144	4.322	14:38:53	14:38:48	0	-6	24°
19	Tmp	41	1.365	10:26:59	10:27:10	0	+8	°	84	Tmp	146	0.491	14:41:43	14:41:52	0	+6	24°
20	Tmp	45	3.179	10:30:08	10:30:13	0	+2	°	85	Tmp	146	1.219	14:43:16	14:43:22	0	+3	23°
21	Tmp	46	4.270	10:32:48	10:32:47	0	-0	°	86	Tmp	146	2.560	14:46:09	14:46:14	0	+2	23°
22	Tmp	47	1.814	10:36:25	10:37:34	0	+66	°	87	Tmp	147	2.750	14:46:33	14:46:41	0	+5	23°
23	Tmp	49	4.594	10:41:10	10:42:16	0	+63	°	88	Tmp	147	3.497	14:48:00	14:48:04	0	+1	23°
24	Tmp	53	3.391	10:49:08	10:49:18	0	+7	°	89	Tmp	148	2.064	14:50:52	14:50:45	0	-12	23°
25	Tmp	53	4.245	10:50:31	10:50:35	0	+1	°	<b>Etapa B</b> Num 157 Pen 0 PCZ 8 Total PP 1257 PG 0								
26	Tmp	55	0.795	10:51:40	10:52:17	0	+34	°	Num 157 A 15° PG 6 B 23° PG 0 Tot PG 6 Col. 21°								
27	Tmp	55	1.459	10:52:50	10:53:22	0	+29	°									
28	Tmp	59	0.543	11:03:40	11:03:41	0	+0	°	<b>o Clube - Sua concessionária autorizada Ho</b>								
29	Tmp	60	1.487	11:05:18	11:05:17	0	-0	°									
30	Tmp	62	4.331	11:09:56	11:09:59	0	+0	°									
150	Tmp	65	4.318	11:19:35	11:19:43	0	+5	5°									
151	Tmp	67	4.405	11:19:43	11:19:58	0	+12	5°									
152	Tmp	68	4.540	11:19:59	11:20:27	0	+25	5°									
153	Tmp	69	4.956	11:20:35	14:13:28	0	+1800	5°									
154	Tmp	71	5.292	11:21:06	11:21:39	0	+30	5°									
155	Tmp	73	6.000	11:22:22	11:24:21	0	+116	5°									
41	Tmp	76	1.478	11:40:17	11:40:29	0	+9	°									
42	Tmp	79	2.795	11:42:53	11:50:24	0	+448	°									
43	Tmp	81	0.392	11:43:28	11:51:11	0	+460	°									
44	Tmp	83	1.193	11:45:10	11:53:25	0	+492	°									
45	Tmp	85	2.605	11:47:24	11:55:19	0	+472	°									
46	Tmp	88	4.327	11:50:15	11:58:35	0	+497	°									
47	Tmp	92	1.392	11:56:26	12:01:38	0	+309	°									
48	Tmp	94	2.006	11:57:43	12:03:13	0	+327	°									
49	Tmp	97	3.795	12:00:17	12:05:40	0	+320	°									
50	Tmp	98	4.534	12:01:38	12:06:54	0	+313	°									
51	Tmp	99	6.086	12:04:46	12:10:15	0	+326	°									
52	Tmp	104	1.066	12:11:04	12:13:04	0	+117	°									
53	Tmp	105	1.607	12:12:02	12:14:01	0	+116	°									
54	Tmp	107	3.021	12:14:22	12:16:06	0	+101	°									
55	Tmp	107	5.270	12:17:26	12:19:06	0	+97	°									
56	Tmp	109	3.859	12:23:23	12:23:59	0	+33	°									
<b>Etapa A</b> Num 157 Pen 0 PCZ 7 Total PP 7114 PG 6																	
57	Tmp	113	0.137	12:59:34	12:59:34	0	+0	4°									
58	Tmp	113	3.630	13:03:56	13:03:55	0	-0	4°									
59	Tmp	115	1.506	13:08:56	13:08:55	0	-0	2°									
60	Tmp	115	2.967	13:12:44	13:13:08	0	+21	12°									
61	Tmp	115	3.834	13:15:00	13:15:58	0	+55	15°									
62	Tmp	115	4.881	13:17:44	13:19:28	0	+101	19°									

N u m	163	Equipe	163 / Aniel Costa Cruz / Boi Banana						
		Patrocinador	Itapetinga Moto Clube, Zoraide Vieira Cruz						
		Cat / NL / Largada	NOVATOS / 87 / 09:19:00	Cidade	Itapetinga	Yamaha Tt-30			

PC	Tp	Trc	KmPC	Ideal	Passagem	Pen	Pontos	Col	PC	Tp	Trc	KmPC	Ideal	Passagem	Pen	Pontos	Col
1	Tmp	2	0.846	09:30:13	09:30:00	100	-130	°	63	Tmp	118	1.413	13:02:05	13:10:52	0	+524	33°
2	Tmp	4	1.064	09:30:41	09:30:40	0	-0	°	67	Tmp	125	0.155	13:28:30	13:29:07	0	+34	33°
3	Tmp	6	2.004	09:32:09	09:32:41	0	+29	°	68	Tmp	125	0.946	13:30:45	13:31:47	0	+59	33°
4	Tmp	6	2.540	09:32:53	09:33:29	0	+33	°	69	Tmp	126	1.594	13:32:47	13:35:10	0	+140	33°
5	Tmp	9	3.506	09:34:40	09:36:27	0	+104	°	70	Tmp	127	2.191	13:34:40	13:37:34	0	+171	33°
6	Tmp	12	4.308	09:36:08	09:38:29	0	+138	°	71	Tmp	127	3.357	13:37:35	13:40:19	0	+161	33°
7	Tmp	13	5.038	09:37:23	09:39:50	0	+144	°	72	Tmp	127	3.939	13:39:02	13:41:51	0	+166	33°
8	Tmp	14	5.140	09:37:34	09:40:10	0	+153	°	73	Tmp	129	2.851	13:48:06	13:48:32	0	+23	33°
9	Tmp	19	1.635	09:41:21	09:47:23	0	+359	°	74	Tmp	129	5.163	13:51:15	13:51:52	0	+34	33°
10	Tmp	23	1.213	09:46:27	09:52:08	0	+338	°	75	Tmp	130	2.495	13:56:59	13:57:16	0	+14	33°
11	Tmp	26	2.702	09:49:17	09:55:03	0	+343	°	76	Tmp	132	0.252	14:00:58	14:00:57	0	-0	33°
12	Tmp	29	3.609	09:51:29	09:58:06	0	+394	°	77	Tmp	133	0.661	14:01:58	14:02:37	0	+36	33°
13	Tmp	31	4.586	09:53:32	09:59:55	0	+380	°	78	Tmp	134	1.030	14:02:39	14:03:22	0	+40	33°
14	Tmp	34	1.196	09:55:17	10:01:34	0	+374	°	79	Tmp	135	1.392	14:03:25	14:04:23	0	+55	33°
15	Tmp	34	1.890	09:56:33	10:02:56	0	+380	°	80	Tmp	136	4.122	14:07:31	14:08:11	0	+37	33°
16	Tmp	35	2.340	09:57:30	10:04:00	0	+387	°	81	Tmp	138	0.781	14:12:41	14:14:06	0	+82	33°
17	Tmp	39	0.351	10:06:00	10:08:42	0	+159	°	82	Tmp	140	1.285	14:13:49	14:15:57	0	+125	33°
18	Tmp	40	0.817	10:06:46	10:09:55	0	+186	°	83	Tmp	144	4.322	14:19:53	14:20:30	0	+34	33°
19	Tmp	41	1.365	10:07:59	10:11:20	0	+198	°	84	Tmp	146	0.491	14:22:43	14:23:10	0	+24	33°
20	Tmp	45	3.179	10:11:08	10:16:27	0	+316	°	85	Tmp	146	1.219	14:24:16	14:24:45	0	+26	33°
21	Tmp	46	4.270	10:13:48	10:19:13	0	+322	°	86	Tmp	146	2.560	14:27:09	14:27:49	0	+37	33°
22	Tmp	47	1.814	10:17:25	10:23:27	0	+359	°	87	Tmp	147	2.750	14:27:33	14:28:14	0	+38	33°
23	Tmp	49	4.594	10:22:10	10:28:45	0	+392	°	88	Tmp	147	3.497	14:29:00	14:29:50	0	+47	33°
24	Tmp	53	3.391	10:30:08	10:34:54	0	+283	°	89	Tmp	148	2.064	14:31:52	14:32:25	0	+30	33°
25	Tmp	53	4.245	10:31:31	10:36:04	0	+270	°	<b>Etapa B</b> Num 163 Pen 0 PCZ 1 Total PP 4309 PG 0								
26	Tmp	55	0.795	10:32:40	10:37:44	0	+301	°	Num 163 A 27° PG 0 B 33° PG 0 Tot PG 0 Col. 33°								
27	Tmp	55	1.459	10:33:50	10:38:56	0	+303	°									
28	Tmp	59	0.543	10:44:40	10:45:26	0	+43	°	o Clube - Sua concessionária autorizada Ho								
29	Tmp	60	1.487	10:46:18	10:46:58	0	+37	°									
30	Tmp	62	4.331	10:50:56	10:51:03	0	+4	°									
150	Tmp	65	4.318	11:00:35	11:00:49	0	+11	35°									
151	Tmp	67	4.405	11:00:43	11:01:26	0	+40	35°									
152	Tmp	68	4.540	11:00:59	11:02:23	0	+81	35°									
153	Tmp	69	4.956	11:01:35	11:04:55	0	+197	35°									
154	Tmp	71	5.292	11:02:06	11:10:54	0	+525	35°									
155	Tmp	73	6.000	11:03:22	11:14:05	0	+640	35°									
41	Tmp	76	1.478	11:21:17	11:21:27	0	+7	°									
42	Tmp	79	2.795	11:23:53	11:26:41	0	+165	°									
43	Tmp	81	0.392	11:24:28	11:29:30	0	+299	°									
44	Tmp	83	1.193	11:26:10	11:32:31	0	+378	°									
45	Tmp	85	2.605	11:28:24	11:34:35	0	+368	°									
46	Tmp	88	4.327	11:31:15	11:39:25	0	+487	°									
47	Tmp	92	1.392	11:37:26	11:43:44	0	+375	°									
48	Tmp	94	2.006	11:38:43	11:45:11	0	+385	°									
49	Tmp	97	3.795	11:41:17	11:48:00	0	+400	°									
50	Tmp	98	4.534	11:42:38	11:49:25	0	+404	°									
51	Tmp	99	6.086	11:45:46	11:52:57	0	+428	°									
52	Tmp	104	1.066	11:52:04	12:02:37	0	+630	°									
53	Tmp	105	1.607	11:53:02	12:03:56	0	+651	°									
54	Tmp	107	3.021	11:55:22	12:08:09	0	+764	°									
55	Tmp	107	5.270	11:58:26	12:11:31	0	+782	°									
56	Tmp	109	3.859	12:04:23	12:17:01	0	+755	°									
<b>Etapa A</b> Num 163 Pen 100 PCZ 1 Total PP 15631 PG 0																	
57	Tmp	113	0.137	12:40:34	12:45:40	0	+303	32°									
58	Tmp	113	3.630	12:44:56	12:50:02	0	+303	32°									
59	Tmp	115	1.506	12:49:56	12:55:32	0	+333	33°									
60	Tmp	115	2.967	12:53:44	13:00:38	0	+411	33°									
61	Tmp	115	3.834	12:56:00	13:04:10	0	+487	33°									
62	Tmp	115	4.881	12:58:44	13:07:42	0	+535	33°									

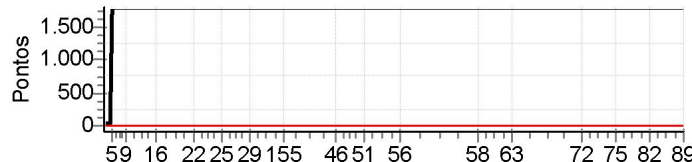


<b>N u m</b>	<b>171</b>	<b>Equipe</b>	171 / Cristiano Dantas / Dominado						
		<b>Patrocinador</b>							
		<b>Cat / NL / Largada</b>	NOVATOS / 97 / 09:24:00	<b>Cidade</b>	Salvador				

PC	Tp	Trc	KmPC	Ideal	Passagem	Pen	Pontos	Col	PC	Tp	Trc	KmPC	Ideal	Passagem	Pen	Pontos	Col					
1	Tmp	2	0.846	09:35:13	09:35:18	0	+2	°	63	Tmp	118	1.413	13:07:05		0	+1800	42°					
2	Tmp	4	1.064	09:35:41	09:36:01	0	+17	°	67	Tmp	125	0.155	13:33:30		0	+1800	42°					
3	Tmp	6	2.004	09:37:09	09:37:48	0	+36	°	68	Tmp	125	0.946	13:35:45		0	+1800	42°					
4	Tmp	6	2.540	09:37:53	09:38:33	0	+37	°	69	Tmp	126	1.594	13:37:47		0	+1800	42°					
5	Tmp	9	3.506	09:39:40	10:29:31	0	+1800	°	70	Tmp	127	2.191	13:39:40		0	+1800	42°					
6	Tmp	12	4.308	09:41:08		0	+1800	°	71	Tmp	127	3.357	13:42:35		0	+1800	42°					
7	Tmp	13	5.038	09:42:23		0	+1800	°	72	Tmp	127	3.939	13:44:02		0	+1800	42°					
8	Tmp	14	5.140	09:42:34		0	+1800	°	73	Tmp	129	2.851	13:53:06		0	+1800	42°					
9	Tmp	19	1.635	09:46:21		0	+1800	°	74	Tmp	129	5.163	13:56:15		0	+1800	42°					
10	Tmp	23	1.213	09:51:27		0	+1800	°	75	Tmp	130	2.495	14:01:59		0	+1800	42°					
11	Tmp	26	2.702	09:54:17		0	+1800	°	76	Tmp	132	0.252	14:05:58		0	+1800	42°					
12	Tmp	29	3.609	09:56:29		0	+1800	°	77	Tmp	133	0.661	14:06:58		0	+1800	42°					
13	Tmp	31	4.586	09:58:32		0	+1800	°	78	Tmp	134	1.030	14:07:39		0	+1800	42°					
14	Tmp	34	1.196	10:00:17		0	+1800	°	79	Tmp	135	1.392	14:08:25		0	+1800	42°					
15	Tmp	34	1.890	10:01:33		0	+1800	°	80	Tmp	136	4.122	14:12:31		0	+1800	42°					
16	Tmp	35	2.340	10:02:30		0	+1800	°	81	Tmp	138	0.781	14:17:41		0	+1800	42°					
17	Tmp	39	0.351	10:11:00		0	+1800	°	82	Tmp	140	1.285	14:18:49		0	+1800	42°					
18	Tmp	40	0.817	10:11:46		0	+1800	°	83	Tmp	144	4.322	14:24:53		0	+1800	42°					
19	Tmp	41	1.365	10:12:59		0	+1800	°	84	Tmp	146	0.491	14:27:43		0	+1800	42°					
20	Tmp	45	3.179	10:16:08		0	+1800	°	85	Tmp	146	1.219	14:29:16		0	+1800	42°					
21	Tmp	46	4.270	10:18:48		0	+1800	°	86	Tmp	146	2.560	14:32:09		0	+1800	42°					
22	Tmp	47	1.814	10:22:25		0	+1800	°	87	Tmp	147	2.750	14:32:33		0	+1800	42°					
23	Tmp	49	4.594	10:27:10		0	+1800	°	88	Tmp	147	3.497	14:34:00		0	+1800	42°					
24	Tmp	53	3.391	10:35:08		0	+1800	°	89	Tmp	148	2.064	14:36:52		0	+1800	42°					
25	Tmp	53	4.245	10:36:31		0	+1800	°	<b>Etapa B</b>													
26	Tmp	55	0.795	10:37:40		0	+1800	°	Num	171	A	NC	PG	0	B	NC	PG	0	Tot PG	0	Col.	40°
27	Tmp	55	1.459	10:38:50		0	+1800	°														
28	Tmp	59	0.543	10:49:40		0	+1800	°														
29	Tmp	60	1.487	10:51:18		0	+1800	°														
30	Tmp	62	4.331	10:55:56		0	+1800	°														
150	Tmp	65	4.318	11:05:35		0	+1800	43°														
151	Tmp	67	4.405	11:05:43		0	+1800	43°														
152	Tmp	68	4.540	11:05:59		0	+1800	43°														
153	Tmp	69	4.956	11:06:35		0	+1800	43°														
154	Tmp	71	5.292	11:07:06		0	+1800	43°														
155	Tmp	73	6.000	11:08:22		0	+1800	43°														
41	Tmp	76	1.478	11:26:17		0	+1800	°														
42	Tmp	79	2.795	11:28:53		0	+1800	°														
43	Tmp	81	0.392	11:29:28		0	+1800	°														
44	Tmp	83	1.193	11:31:10		0	+1800	°														
45	Tmp	85	2.605	11:33:24		0	+1800	°														
46	Tmp	88	4.327	11:36:15		0	+1800	°														
47	Tmp	92	1.392	11:42:26		0	+1800	°														
48	Tmp	94	2.006	11:43:43		0	+1800	°														
49	Tmp	97	3.795	11:46:17		0	+1800	°														
50	Tmp	98	4.534	11:47:38		0	+1800	°														
51	Tmp	99	6.086	11:50:46		0	+1800	°														
52	Tmp	104	1.066	11:57:04		0	+1800	°														
53	Tmp	105	1.607	11:58:02		0	+1800	°														
54	Tmp	107	3.021	12:00:22		0	+1800	°														
55	Tmp	107	5.270	12:03:26		0	+1800	°														
56	Tmp	109	3.859	12:09:23		0	+1800	°														
<b>Etapa A</b>									Num	171	Pen	0	PCZ	0	Total PP	86492	PG	0				
57	Tmp	113	0.137	12:45:34		0	+1800	42°														
58	Tmp	113	3.630	12:49:56		0	+1800	42°														
59	Tmp	115	1.506	12:54:56		0	+1800	42°														
60	Tmp	115	2.967	12:58:44		0	+1800	42°														
61	Tmp	115	3.834	13:01:00		0	+1800	42°														
62	Tmp	115	4.881	13:03:44		0	+1800	42°														

<b>Etapa B</b>	Num	171	Pen	0	PCZ	0	Total PP	54000	PG	0
----------------	-----	-----	-----	---	-----	---	----------	-------	----	---

Num	171	A	NC	PG	0	B	NC	PG	0	Tot PG	0	Col.	40°
-----	-----	---	----	----	---	---	----	----	---	--------	---	------	-----

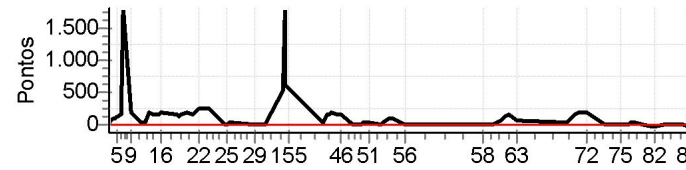


**o Clube - Sua concessionária autorizada Ho**

<b>N</b> <b>u</b> <b>m</b>	<b>172</b>	<b>Equipe</b>	172 / Luis Gustavo Alves Andrade / Luis Gustavo						
		<b>Patrocinador</b>	Clínica Odontológica Conquista						
		<b>Cat / NL / Largada</b>	NOVATOS / 118 / 09:34:30	<b>Cidade</b>	Vit.conquista	<b>Ktm Ex-50</b>			

PC	Tp	Trc	KmPC	Ideal	Passagem	Pen	Pontos	Col	PC	Tp	Trc	KmPC	Ideal	Passagem	Pen	Pontos	Col					
1	Tmp	2	0.846	09:45:43		0	+1800	°	63	Tmp	118	1.413	13:17:35		0	+1800	39°					
2	Tmp	4	1.064	09:46:11		0	+1800	°	67	Tmp	125	0.155	13:44:00		0	+1800	39°					
3	Tmp	6	2.004	09:47:39		0	+1800	°	68	Tmp	125	0.946	13:46:15		0	+1800	39°					
4	Tmp	6	2.540	09:48:23		0	+1800	°	69	Tmp	126	1.594	13:48:17		0	+1800	39°					
5	Tmp	9	3.506	09:50:10		0	+1800	°	70	Tmp	127	2.191	13:50:10		0	+1800	39°					
6	Tmp	12	4.308	09:51:38		0	+1800	°	71	Tmp	127	3.357	13:53:05		0	+1800	39°					
7	Tmp	13	5.038	09:52:53		0	+1800	°	72	Tmp	127	3.939	13:54:32		0	+1800	39°					
8	Tmp	14	5.140	09:53:04		0	+1800	°	73	Tmp	129	2.851	14:03:36		0	+1800	39°					
9	Tmp	19	1.635	09:56:51		0	+1800	°	74	Tmp	129	5.163	14:06:45		0	+1800	39°					
10	Tmp	23	1.213	10:01:57		0	+1800	°	75	Tmp	130	2.495	14:12:29		0	+1800	39°					
11	Tmp	26	2.702	10:04:47		0	+1800	°	76	Tmp	132	0.252	14:16:28		0	+1800	39°					
12	Tmp	29	3.609	10:06:59		0	+1800	°	77	Tmp	133	0.661	14:17:28		0	+1800	39°					
13	Tmp	31	4.586	10:09:02		0	+1800	°	78	Tmp	134	1.030	14:18:09		0	+1800	39°					
14	Tmp	34	1.196	10:10:47		0	+1800	°	79	Tmp	135	1.392	14:18:55		0	+1800	39°					
15	Tmp	34	1.890	10:12:03		0	+1800	°	80	Tmp	136	4.122	14:23:01		0	+1800	39°					
16	Tmp	35	2.340	10:13:00		0	+1800	°	81	Tmp	138	0.781	14:28:11		0	+1800	39°					
17	Tmp	39	0.351	10:21:30		0	+1800	°	82	Tmp	140	1.285	14:29:19		0	+1800	39°					
18	Tmp	40	0.817	10:22:16		0	+1800	°	83	Tmp	144	4.322	14:35:23		0	+1800	39°					
19	Tmp	41	1.365	10:23:29		0	+1800	°	84	Tmp	146	0.491	14:38:13		0	+1800	39°					
20	Tmp	45	3.179	10:26:38		0	+1800	°	85	Tmp	146	1.219	14:39:46		0	+1800	39°					
21	Tmp	46	4.270	10:29:18		0	+1800	°	86	Tmp	146	2.560	14:42:39		0	+1800	39°					
22	Tmp	47	1.814	10:32:55		0	+1800	°	87	Tmp	147	2.750	14:43:03		0	+1800	39°					
23	Tmp	49	4.594	10:37:40		0	+1800	°	88	Tmp	147	3.497	14:44:30		0	+1800	39°					
24	Tmp	53	3.391	10:45:38		0	+1800	°	89	Tmp	148	2.064	14:47:22		0	+1800	39°					
25	Tmp	53	4.245	10:47:01		0	+1800	°	<b>Etapa B</b>													
26	Tmp	55	0.795	10:48:10		0	+1800	°	Num	172	A	NC	PG	0	B	NC	PG	0	Tot PG	0	Col.	42°
27	Tmp	55	1.459	10:49:20		0	+1800	°														
28	Tmp	59	0.543	11:00:10		0	+1800	°	<b>o Clube - Sua concessionária autorizada Ho</b>													
29	Tmp	60	1.487	11:01:48		0	+1800	°														
30	Tmp	62	4.331	11:06:26		0	+1800	°														
150	Tmp	65	4.318	11:16:05		0	+1800	40°														
151	Tmp	67	4.405	11:16:13		0	+1800	40°														
152	Tmp	68	4.540	11:16:29		0	+1800	40°														
153	Tmp	69	4.956	11:17:05		0	+1800	40°														
154	Tmp	71	5.292	11:17:36		0	+1800	40°														
155	Tmp	73	6.000	11:18:52		0	+1800	40°														
41	Tmp	76	1.478	11:36:47		0	+1800	°														
42	Tmp	79	2.795	11:39:23		0	+1800	°														
43	Tmp	81	0.392	11:39:58		0	+1800	°														
44	Tmp	83	1.193	11:41:40		0	+1800	°														
45	Tmp	85	2.605	11:43:54		0	+1800	°														
46	Tmp	88	4.327	11:46:45		0	+1800	°														
47	Tmp	92	1.392	11:52:56		0	+1800	°														
48	Tmp	94	2.006	11:54:13		0	+1800	°														
49	Tmp	97	3.795	11:56:47		0	+1800	°														
50	Tmp	98	4.534	11:58:08		0	+1800	°														
51	Tmp	99	6.086	12:01:16		0	+1800	°														
52	Tmp	104	1.066	12:07:34		0	+1800	°														
53	Tmp	105	1.607	12:08:32		0	+1800	°														
54	Tmp	107	3.021	12:10:52		0	+1800	°														
55	Tmp	107	5.270	12:13:56		0	+1800	°														
56	Tmp	109	3.859	12:19:53		0	+1800	°														
<b>Etapa A</b>									Num	172	Pen	0	PCZ	0	Total PP	93600	PG	0				
57	Tmp	113	0.137	12:56:04		0	+1800	39°														
58	Tmp	113	3.630	13:00:26		0	+1800	39°														
59	Tmp	115	1.506	13:05:26		0	+1800	39°														
60	Tmp	115	2.967	13:09:14		0	+1800	39°														
61	Tmp	115	3.834	13:11:30		0	+1800	39°														
62	Tmp	115	4.881	13:14:14		0	+1800	39°														

N u m	185	Equipe	185 / Leonardo Muritiba Araujo / Leo Vara						
		Patrocinador	Sangalo Reciclagens, Ambiente Bio						
		Cat / NL / Largada	NOVATOS / 114 / 09:32:30	Cidade	Jacobina	Honda X-00			

PC	Tp	Trc	KmPC	Ideal	Passagem	Pen	Pontos	Col	PC	Tp	Trc	KmPC	Ideal	Passagem	Pen	Pontos	Col
1	Tmp	2	0.846	09:43:43	09:43:40	0	-0	°	63	Tmp	118	1.413	13:15:35	13:16:27	0	+49	26°
2	Tmp	4	1.064	09:44:11	09:44:23	0	+9	°	67	Tmp	125	0.155	13:42:00	13:42:18	0	+15	26°
3	Tmp	6	2.004	09:45:39	09:47:07	0	+85	°	68	Tmp	125	0.946	13:44:15	13:45:42	0	+84	25°
4	Tmp	6	2.540	09:46:23	09:47:46	0	+80	°	69	Tmp	126	1.594	13:46:17	13:48:59	0	+159	26°
5	Tmp	9	3.506	09:48:10	09:50:06	0	+113	°	70	Tmp	127	2.191	13:48:10	13:51:23	0	+190	26°
6	Tmp	12	4.308	09:49:38	09:51:54	0	+133	°	71	Tmp	127	3.357	13:51:05	13:53:58	0	+170	27°
7	Tmp	13	5.038	09:50:53		0	+1800	°	72	Tmp	127	3.939	13:52:32	13:55:24	0	+169	28°
8	Tmp	14	5.140	09:51:04		0	+1800	°	73	Tmp	129	2.851	14:01:36	14:01:30	0	-9	28°
9	Tmp	19	1.635	09:54:51	09:57:48	0	+174	°	74	Tmp	129	5.163	14:04:45	14:04:37	0	-15	28°
10	Tmp	23	1.213	09:59:57	10:00:26	0	+26	°	75	Tmp	130	2.495	14:10:29	14:10:22	0	-12	28°
11	Tmp	26	2.702	10:02:47	10:02:59	0	+9	°	76	Tmp	132	0.252	14:14:28	14:14:27	0	-0	28°
12	Tmp	29	3.609	10:04:59	10:07:52	0	+170	°	77	Tmp	133	0.661	14:15:28	14:15:56	0	+25	28°
13	Tmp	31	4.586	10:07:02	10:09:39	0	+154	°	78	Tmp	134	1.030	14:16:09	14:16:38	0	+26	27°
14	Tmp	34	1.196	10:08:47	10:11:19	0	+149	°	79	Tmp	135	1.392	14:16:55	14:17:27	0	+29	26°
15	Tmp	34	1.890	10:10:03	10:12:31	0	+145	°	80	Tmp	136	4.122	14:21:01	14:20:57	0	-3	26°
16	Tmp	35	2.340	10:11:00	10:13:48	0	+165	°	81	Tmp	138	0.781	14:26:11	14:25:54	0	-42	25°
17	Tmp	39	0.351	10:19:30	10:21:48	0	+135	°	82	Tmp	140	1.285	14:27:19	14:27:07	0	-27	25°
18	Tmp	40	0.817	10:20:16	10:22:27	0	+128	°	83	Tmp	144	4.322	14:33:23	14:33:15	0	-15	25°
19	Tmp	41	1.365	10:21:29	10:23:49	0	+137	°	84	Tmp	146	0.491	14:36:13	14:36:11	0	-0	25°
20	Tmp	45	3.179	10:24:38	10:27:43	0	+182	°	85	Tmp	146	1.219	14:37:46	14:37:40	0	-9	25°
21	Tmp	46	4.270	10:27:18	10:29:59	0	+158	°	86	Tmp	146	2.560	14:40:39	14:40:42	0	+0	25°
22	Tmp	47	1.814	10:30:55	10:34:56	0	+238	°	87	Tmp	147	2.750	14:41:03	14:41:01	0	-0	24°
23	Tmp	49	4.594	10:35:40	10:39:38	0	+235	°	88	Tmp	147	3.497	14:42:30	14:42:25	0	-6	24°
24	Tmp	53	3.391	10:43:38	10:43:40	0	+0	°	89	Tmp	148	2.064	14:45:22	14:45:07	0	-36	24°
25	Tmp	53	4.245	10:45:01	10:44:57	0	-3	°	<b>Etapa B</b> Num 185 Pen 0 PCZ 6 Total PP 1392 PG 0								
26	Tmp	55	0.795	10:46:10	10:46:28	0	+15	°	Num 185 A 22° PG 0 B 24° PG 0 Tot PG 0 Col. 28°								
27	Tmp	55	1.459	10:47:20	10:47:37	0	+14	°									
28	Tmp	59	0.543	10:58:10	10:58:06	0	-3	°	<b>o Clube - Sua concessionária autorizada Ho</b>								
29	Tmp	60	1.487	10:59:48	10:59:41	0	-12	°									
30	Tmp	62	4.331	11:04:26	11:04:26	0	+0	°									
150	Tmp	65	4.318	11:14:05	11:22:57	0	+529	13°									
151	Tmp	67	4.405	11:14:13	11:23:20	0	+544	13°									
152	Tmp	68	4.540	11:14:29	11:23:49	0	+557	13°									
153	Tmp	69	4.956	11:15:05	14:07:52	0	+1800	13°									
154	Tmp	71	5.292	11:15:36	11:25:43	0	+604	13°									
155	Tmp	73	6.000	11:16:52	11:26:03	0	+548	13°									
41	Tmp	76	1.478	11:34:47	11:34:56	0	+6	°									
42	Tmp	79	2.795	11:37:23	11:39:52	0	+146	°									
43	Tmp	81	0.392	11:37:58	11:40:36	0	+155	°									
44	Tmp	83	1.193	11:39:40	11:42:30	0	+167	°									
45	Tmp	85	2.605	11:41:54	11:44:20	0	+143	°									
46	Tmp	88	4.327	11:44:45	11:46:59	0	+131	°									
47	Tmp	92	1.392	11:50:56	11:50:51	0	-6	°									
48	Tmp	94	2.006	11:52:13	11:52:12	0	-0	°									
49	Tmp	97	3.795	11:54:47	11:54:48	0	+0	°									
50	Tmp	98	4.534	11:56:08	11:56:23	0	+12	°									
51	Tmp	99	6.086	11:59:16	11:59:25	0	+6	°									
52	Tmp	104	1.066	12:05:34	12:05:39	0	+2	°									
53	Tmp	105	1.607	12:06:32	12:07:09	0	+34	°									
54	Tmp	107	3.021	12:08:52	12:10:25	0	+90	°									
55	Tmp	107	5.270	12:11:56	12:13:25	0	+86	°									
56	Tmp	109	3.859	12:17:53	12:17:59	0	+3	°									
<b>Etapa A</b> Num 185 Pen 0 PCZ 5 Total PP 11841 PG 0																	
57	Tmp	113	0.137	12:54:04	12:54:00	0	-3	19°									
58	Tmp	113	3.630	12:58:26	12:58:24	0	-0	16°									
59	Tmp	115	1.506	13:03:26	13:03:23	0	-0	12°									
60	Tmp	115	2.967	13:07:14	13:08:12	0	+55	21°									
61	Tmp	115	3.834	13:09:30	13:11:24	0	+111	24°									
62	Tmp	115	4.881	13:12:14	13:14:30	0	+133	26°									

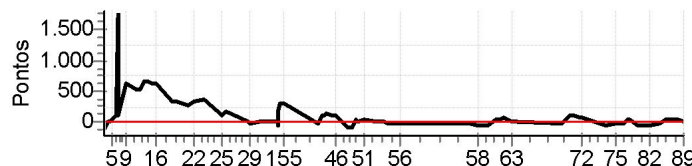
N u m	191	Equipe	191 / Deraldo Jose Castro de Araujo / Deraldo						
		Patrocinador	Calheira, Galvao E Araujo Associados						
		Cat / NL / Largada	NOVATOS / 115 / 09:33:00	Cidade	Salvador	Honda Cr-30			

PC	Tp	Trc	KmPC	Ideal	Passagem	Pen	Pontos	Col
1	Tmp	2	0.846	09:44:13	09:43:57	0	-39	°
2	Tmp	4	1.064	09:44:41	09:43:56	0	-126	°
3	Tmp	6	2.004	09:46:09	09:46:07	0	-0	°
4	Tmp	6	2.540	09:46:53	09:46:53	0	+0	°
5	Tmp	9	3.506	09:48:40	09:49:33	0	+50	°
6	Tmp	12	4.308	09:50:08	09:51:50	0	+99	°
7	Tmp	13	5.038	09:51:23		0	+1800	°
8	Tmp	14	5.140	09:51:34	09:53:15	0	+98	°
9	Tmp	19	1.635	09:55:21	10:05:49	0	+625	°
10	Tmp	23	1.213	10:00:27	10:09:28	0	+538	°
11	Tmp	26	2.702	10:03:17	10:12:02	0	+522	°
12	Tmp	29	3.609	10:05:29	10:16:33	0	+661	°
13	Tmp	31	4.586	10:07:32	10:18:24	0	+649	°
14	Tmp	34	1.196	10:09:17	10:19:56	0	+636	°
15	Tmp	34	1.890	10:10:33	10:21:04	0	+628	°
16	Tmp	35	2.340	10:11:30	10:22:09	0	+636	°
17	Tmp	39	0.351	10:20:00	10:25:38	0	+335	°
18	Tmp	40	0.817	10:20:46	10:26:14	0	+325	°
19	Tmp	41	1.365	10:21:59	10:27:40	0	+338	°
20	Tmp	45	3.179	10:25:08	10:30:07	0	+296	°
21	Tmp	46	4.270	10:27:48	10:32:26	0	+275	°
22	Tmp	47	1.814	10:31:25	10:37:07	0	+339	°
23	Tmp	49	4.594	10:36:10	10:42:09	0	+356	°
24	Tmp	53	3.391	10:44:08	10:46:22	0	+131	°
25	Tmp	53	4.245	10:45:31	10:47:21	0	+107	°
26	Tmp	55	0.795	10:46:40	10:48:50	0	+127	°
27	Tmp	55	1.459	10:47:50	10:50:33	0	+160	°
28	Tmp	59	0.543	10:58:40	10:58:34	0	-9	°
29	Tmp	60	1.487	11:00:18	11:00:09	0	-18	°
30	Tmp	62	4.331	11:04:56	11:04:52	0	-3	°
150	Tmp	65	4.318	11:14:35	11:14:44	0	+6	12°
151	Tmp	67	4.405	11:14:43	11:14:20	0	-60	12°
152	Tmp	68	4.540	11:14:59	11:17:38	0	+156	12°
153	Tmp	69	4.956	11:15:35	11:20:42	0	+304	12°
154	Tmp	71	5.292	11:16:06	11:21:20	0	+311	12°
155	Tmp	73	6.000	11:17:22	11:22:32	0	+307	12°
41	Tmp	76	1.478	11:35:17	11:35:08	0	-18	°
42	Tmp	79	2.795	11:37:53	11:39:39	0	+103	°
43	Tmp	81	0.392	11:38:28	11:40:18	0	+107	°
44	Tmp	83	1.193	11:40:10	11:42:17	0	+124	°
45	Tmp	85	2.605	11:42:24	11:44:12	0	+105	°
46	Tmp	88	4.327	11:45:15	11:46:59	0	+101	°
47	Tmp	92	1.392	11:51:26	11:50:48	0	-105	°
48	Tmp	94	2.006	11:52:43	11:52:13	0	-81	°
49	Tmp	97	3.795	11:55:17	11:55:44	0	+24	°
50	Tmp	98	4.534	11:56:38	11:56:53	0	+12	°
51	Tmp	99	6.086	11:59:46	12:00:11	0	+22	°
52	Tmp	104	1.066	12:06:04	12:06:01	0	-0	°
53	Tmp	105	1.607	12:07:02	12:06:59	0	-0	°
54	Tmp	107	3.021	12:09:22	12:09:19	0	-0	°
55	Tmp	107	5.270	12:12:26	12:12:18	0	-15	°
56	Tmp	109	3.859	12:18:23	12:18:10	0	-30	°

PC	Tp	Trc	KmPC	Ideal	Passagem	Pen	Pontos	Col
63	Tmp	118	1.413	13:16:05	13:16:08	0	+0	20°
67	Tmp	125	0.155	13:42:30	13:42:15	0	-36	20°
68	Tmp	125	0.946	13:44:45	13:45:22	0	+34	20°
69	Tmp	126	1.594	13:46:47	13:48:19	0	+89	19°
70	Tmp	127	2.191	13:48:40	13:50:26	0	+103	18°
71	Tmp	127	3.357	13:51:35	13:52:40	0	+62	16°
72	Tmp	127	3.939	13:53:02	13:53:59	0	+54	16°
73	Tmp	129	2.851	14:02:06	14:01:57	0	-18	16°
74	Tmp	129	5.163	14:05:15	14:04:49	0	-69	18°
75	Tmp	130	2.495	14:10:59	14:10:46	0	-30	19°
76	Tmp	132	0.252	14:14:58	14:14:47	0	-24	19°
77	Tmp	133	0.661	14:15:58	14:16:16	0	+15	18°
78	Tmp	134	1.030	14:16:39	14:17:03	0	+21	18°
79	Tmp	135	1.392	14:17:25	14:18:00	0	+32	17°
80	Tmp	136	4.122	14:21:31	14:21:12	0	-48	17°
81	Tmp	138	0.781	14:26:41	14:26:18	0	-60	20°
82	Tmp	140	1.285	14:27:49	14:27:31	0	-45	21°
83	Tmp	144	4.322	14:33:53	14:33:40	0	-30	20°
84	Tmp	146	0.491	14:36:43	14:37:10	0	+24	21°
85	Tmp	146	1.219	14:38:16	14:38:41	0	+22	21°
86	Tmp	146	2.560	14:41:09	14:41:41	0	+29	21°
87	Tmp	147	2.750	14:41:33	14:42:08	0	+32	21°
88	Tmp	147	3.497	14:43:00	14:43:32	0	+29	22°
89	Tmp	148	2.064	14:45:52	14:45:54	0	+0	21°

Etapa B	Num	191	Pen	0	PCZ	2	Total PP	1158	PG	0
---------	-----	-----	-----	---	-----	---	----------	------	----	---

Num	191	A	23°	PG	0	B	21°	PG	0	Tot PG	0	Col.	27°
-----	-----	---	-----	----	---	---	-----	----	---	--------	---	------	-----



o Clube - Sua concessionária autorizada Ho

Etapa A	Num	191	Pen	0	PCZ	5	Total PP	11917	PG	0
---------	-----	-----	-----	---	-----	---	----------	-------	----	---

57	Tmp	113	0.137	12:54:34	12:54:27	0	-12	23°
58	Tmp	113	3.630	12:58:56	12:58:38	0	-45	26°
59	Tmp	115	1.506	13:03:56	13:03:36	0	-51	27°
60	Tmp	115	2.967	13:07:44	13:08:11	0	+24	26°
61	Tmp	115	3.834	13:10:00	13:10:53	0	+50	25°
62	Tmp	115	4.881	13:12:44	13:13:57	0	+70	22°

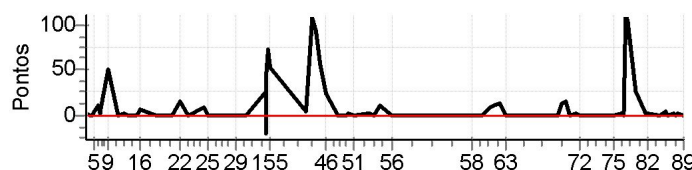
<b>N</b> <b>u</b> <b>m</b>	<b>210</b>	<b>Equipe</b>	210 / Fabricio Rocha Melo / Zói						
		<b>Patrocinador</b>	Flor De L'Yrio CosmUticos, Doces De Minas						
		<b>Cat / NL / Largada</b>	NOVATOS / 92 / 09:21:30	<b>Cidade</b>	Salvador	Honda Cr-30			

PC	Tp	Trc	KmPC	Ideal	Passagem	Pen	Pontos	Col
1	Tmp	2	0.846	09:32:43	09:32:43	0	+0	°
2	Tmp	4	1.064	09:33:11	09:33:16	0	+2	°
3	Tmp	6	2.004	09:34:39	09:34:42	0	+0	°
4	Tmp	6	2.540	09:35:23	09:35:26	0	+0	°
5	Tmp	9	3.506	09:37:10	09:37:17	0	+4	°
6	Tmp	12	4.308	09:38:38	09:38:51	0	+10	°
7	Tmp	13	5.038	09:39:53	09:39:58	0	+2	°
8	Tmp	14	5.140	09:40:04	09:40:11	0	+4	°
9	Tmp	19	1.635	09:43:51	09:44:44	0	+50	°
10	Tmp	23	1.213	09:48:57	09:48:58	0	+0	°
11	Tmp	26	2.702	09:51:47	09:51:52	0	+2	°
12	Tmp	29	3.609	09:53:59	09:53:57	0	-0	°
13	Tmp	31	4.586	09:56:02	09:56:04	0	+0	°
14	Tmp	34	1.196	09:57:47	09:57:50	0	+0	°
15	Tmp	34	1.890	09:59:03	09:59:07	0	+1	°
16	Tmp	35	2.340	10:00:00	10:00:09	0	+6	°
17	Tmp	39	0.351	10:08:30	10:08:31	0	+0	°
18	Tmp	40	0.817	10:09:16	10:09:17	0	+0	°
19	Tmp	41	1.365	10:10:29	10:10:31	0	+0	°
20	Tmp	45	3.179	10:13:38	10:13:41	0	+0	°
21	Tmp	46	4.270	10:16:18	10:16:16	0	-0	°
22	Tmp	47	1.814	10:19:55	10:20:12	0	+14	°
23	Tmp	49	4.594	10:24:40	10:24:42	0	+0	°
24	Tmp	53	3.391	10:32:38	10:32:50	0	+9	°
25	Tmp	53	4.245	10:34:01	10:34:02	0	+0	°
26	Tmp	55	0.795	10:35:10	10:35:13	0	+0	°
27	Tmp	55	1.459	10:36:20	10:36:22	0	+0	°
28	Tmp	59	0.543	10:47:10	10:47:12	0	+0	°
29	Tmp	60	1.487	10:48:48	10:48:49	0	+0	°
30	Tmp	62	4.331	10:53:26	10:53:28	0	+0	°
150	Tmp	65	4.318	11:03:05	11:03:35	0	+27	31°
151	Tmp	67	4.405	11:03:13	11:03:03	0	-21	31°
152	Tmp	68	4.540	11:03:29	11:04:14	0	+42	31°
153	Tmp	69	4.956	11:04:05	11:05:18	0	+70	31°
154	Tmp	71	5.292	11:04:36	11:05:51	0	+72	31°
155	Tmp	73	6.000	11:05:52	11:06:48	0	+53	31°
41	Tmp	76	1.478	11:23:47	11:23:53	0	+3	°
42	Tmp	79	2.795	11:26:23	11:28:11	0	+105	°
43	Tmp	81	0.392	11:26:58	11:28:49	0	+108	°
44	Tmp	83	1.193	11:28:40	11:30:17	0	+94	°
45	Tmp	85	2.605	11:30:54	11:31:55	0	+58	°
46	Tmp	88	4.327	11:33:45	11:34:12	0	+24	°
47	Tmp	92	1.392	11:39:56	11:39:55	0	-0	°
48	Tmp	94	2.006	11:41:13	11:41:14	0	+0	°
49	Tmp	97	3.795	11:43:47	11:43:49	0	+0	°
50	Tmp	98	4.534	11:45:08	11:45:12	0	+1	°
51	Tmp	99	6.086	11:48:16	11:48:19	0	+0	°
52	Tmp	104	1.066	11:54:34	11:54:38	0	+1	°
53	Tmp	105	1.607	11:55:32	11:55:37	0	+2	°
54	Tmp	107	3.021	11:57:52	11:57:55	0	+0	°
55	Tmp	107	5.270	12:00:56	12:01:10	0	+11	°
56	Tmp	109	3.859	12:06:53	12:06:53	0	+0	°

PC	Tp	Trc	KmPC	Ideal	Passagem	Pen	Pontos	Col
63	Tmp	118	1.413	13:04:35	13:04:34	0	-0	2°
67	Tmp	125	0.155	13:31:00	13:30:58	0	-0	2°
68	Tmp	125	0.946	13:33:15	13:33:30	0	+12	2°
69	Tmp	126	1.594	13:35:17	13:35:34	0	+14	2°
70	Tmp	127	2.191	13:37:10	13:37:11	0	+0	1°
71	Tmp	127	3.357	13:40:05	13:40:10	0	+2	1°
72	Tmp	127	3.939	13:41:32	13:41:34	0	+0	1°
73	Tmp	129	2.851	13:50:36	13:50:37	0	+0	1°
74	Tmp	129	5.163	13:53:45	13:53:48	0	+0	1°
75	Tmp	130	2.495	13:59:29	13:59:31	0	+0	1°
76	Tmp	132	0.252	14:03:28	14:03:32	0	+1	1°
77	Tmp	133	0.661	14:04:28	14:04:31	0	+0	1°
78	Tmp	134	1.030	14:05:09	14:07:03	0	+111	4°
79	Tmp	135	1.392	14:05:55	14:07:43	0	+105	5°
80	Tmp	136	4.122	14:10:01	14:10:30	0	+26	7°
81	Tmp	138	0.781	14:15:11	14:15:15	0	+1	7°
82	Tmp	140	1.285	14:16:19	14:16:24	0	+2	7°
83	Tmp	144	4.322	14:22:23	14:22:20	0	-0	7°
84	Tmp	146	0.491	14:25:13	14:25:20	0	+4	7°
85	Tmp	146	1.219	14:26:46	14:26:47	0	+0	7°
86	Tmp	146	2.560	14:29:39	14:29:43	0	+1	5°
87	Tmp	147	2.750	14:30:03	14:30:04	0	+0	5°
88	Tmp	147	3.497	14:31:30	14:31:34	0	+1	5°
89	Tmp	148	2.064	14:34:22	14:34:24	0	+0	5°

<b>Etapa B</b>	<b>Num</b> 210	<b>Pen</b> 0	<b>PCZ</b> 15	<b>Total PP</b> 312	<b>PG</b> 16
----------------	----------------	--------------	---------------	---------------------	--------------

<b>Num</b> 210	<b>A</b> 1°	<b>PG</b> 25	<b>B</b> 5°	<b>PG</b> 16	<b>Tot PG</b> 41	<b>Col.</b> 2°
----------------	-------------	--------------	-------------	--------------	------------------	----------------



**o Clube - Sua concessionária autorizada Ho**

<b>Etapa A</b>	<b>Num</b> 210	<b>Pen</b> 0	<b>PCZ</b> 25	<b>Total PP</b> 796	<b>PG</b> 25
----------------	----------------	--------------	---------------	---------------------	--------------

57	Tmp	113	0.137	12:43:04	12:43:05	0	+0	15°
58	Tmp	113	3.630	12:47:26	12:47:28	0	+0	12°
59	Tmp	115	1.506	12:52:26	12:52:26	0	+0	10°
60	Tmp	115	2.967	12:56:14	12:56:25	0	+8	6°
61	Tmp	115	3.834	12:58:30	12:58:44	0	+11	2°
62	Tmp	115	4.881	13:01:14	13:01:30	0	+13	2°



<b>N u m</b>	<b>219</b>	<b>Equipe</b>	219 / Tiago Hoffman / Tiago						
		<b>Patrocinador</b>	Oral Prev						
		<b>Cat / NL / Largada</b>	NOVATOS / 100 / 09:25:30	<b>Cidade</b>	Sto Antonio Jesus	Honda Cr-30			

PC	Tp	Trc	KmPC	Ideal	Passagem	Pen	Pontos	Col
1	Tmp	2	0.846	09:36:43	09:36:33	0	-21	°
2	Tmp	4	1.064	09:37:11	09:37:28	0	+14	°
3	Tmp	6	2.004	09:38:39	09:39:05	0	+23	°
4	Tmp	6	2.540	09:39:23	09:39:44	0	+18	°
5	Tmp	9	3.506	09:41:10	09:42:14	0	+61	°
6	Tmp	12	4.308	09:42:38	09:44:53	0	+132	°
7	Tmp	13	5.038	09:43:53	09:46:12	0	+136	°
8	Tmp	14	5.140	09:44:04	09:46:26	0	+139	°
9	Tmp	19	1.635	09:47:51	09:50:36	0	+162	°
10	Tmp	23	1.213	09:52:57	09:53:50	0	+50	°
11	Tmp	26	2.702	09:55:47	09:56:32	0	+42	°
12	Tmp	29	3.609	09:57:59	09:58:55	0	+53	°
13	Tmp	31	4.586	10:00:02	10:00:35	0	+30	°
14	Tmp	34	1.196	10:01:47	10:02:11	0	+21	°
15	Tmp	34	1.890	10:03:03	10:03:18	0	+12	°
16	Tmp	35	2.340	10:04:00	10:04:27	0	+24	°
17	Tmp	39	0.351	10:12:30	10:12:29	0	-0	°
18	Tmp	40	0.817	10:13:16	10:13:16	0	+0	°
19	Tmp	41	1.365	10:14:29	10:14:32	0	+0	°
20	Tmp	45	3.179	10:17:38	10:17:39	0	+0	°
21	Tmp	46	4.270	10:20:18	10:20:16	0	-0	°
22	Tmp	47	1.814	10:23:55	10:24:07	0	+9	°
23	Tmp	49	4.594	10:28:40	10:28:41	0	+0	°
24	Tmp	53	3.391	10:36:38	10:36:45	0	+4	°
25	Tmp	53	4.245	10:38:01	10:38:01	0	+0	°
26	Tmp	55	0.795	10:39:10	10:39:16	0	+3	°
27	Tmp	55	1.459	10:40:20	10:40:21	0	+0	°
28	Tmp	59	0.543	10:51:10	10:51:10	0	+0	°
29	Tmp	60	1.487	10:52:48	10:53:12	0	+21	°
30	Tmp	62	4.331	10:57:26	10:57:26	0	+0	°
150	Tmp	65	4.318	11:07:05	11:07:18	0	+10	26°
151	Tmp	67	4.405	11:07:13	11:07:32	0	+16	26°
152	Tmp	68	4.540	11:07:29	11:08:00	0	+28	26°
153	Tmp	69	4.956	11:08:05	14:00:58	0	+1800	26°
154	Tmp	71	5.292	11:08:36	11:08:57	0	+18	26°
155	Tmp	73	6.000	11:09:52	11:10:14	0	+19	26°
41	Tmp	76	1.478	11:27:47	11:27:53	0	+3	°
42	Tmp	79	2.795	11:30:23	11:33:29	0	+183	°
43	Tmp	81	0.392	11:30:58	11:34:12	0	+191	°
44	Tmp	83	1.193	11:32:40	11:36:09	0	+206	°
45	Tmp	85	2.605	11:34:54	11:38:09	0	+192	°
46	Tmp	88	4.327	11:37:45	11:40:46	0	+178	°
47	Tmp	92	1.392	11:43:56	11:43:52	0	-3	°
48	Tmp	94	2.006	11:45:13	11:45:11	0	-0	°
49	Tmp	97	3.795	11:47:47	11:47:47	0	+0	°
50	Tmp	98	4.534	11:49:08	11:49:10	0	+0	°
51	Tmp	99	6.086	11:52:16	11:52:15	0	-0	°
52	Tmp	104	1.066	11:58:34	11:58:36	0	+0	°
53	Tmp	105	1.607	11:59:32	11:59:35	0	+0	°
54	Tmp	107	3.021	12:01:52	12:01:50	0	-0	°
55	Tmp	107	5.270	12:04:56	12:05:01	0	+2	°
56	Tmp	109	3.859	12:10:53	12:10:49	0	-3	°

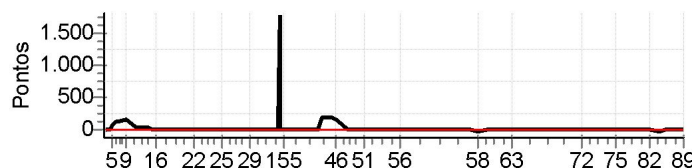
<b>Etapa A</b>	Num	219	Pen	0	PCZ	17	Total PP	3827	PG	16
----------------	-----	-----	-----	---	-----	----	----------	------	----	----

57	Tmp	113	0.137	12:47:04	12:47:02	0	-0	12°
58	Tmp	113	3.630	12:51:26	12:51:21	0	-6	21°
59	Tmp	115	1.506	12:56:26	12:56:27	0	+0	18°
60	Tmp	115	2.967	13:00:14	13:00:14	0	+0	3°
61	Tmp	115	3.834	13:02:30	13:02:46	0	+13	3°
62	Tmp	115	4.881	13:05:14	13:05:25	0	+8	1°

PC	Tp	Trc	KmPC	Ideal	Passagem	Pen	Pontos	Col
63	Tmp	118	1.413	13:08:35	13:08:37	0	+0	1°
67	Tmp	125	0.155	13:35:00	13:34:59	0	-0	1°
68	Tmp	125	0.946	13:37:15	13:37:25	0	+7	1°
69	Tmp	126	1.594	13:39:17	13:39:38	0	+18	1°
70	Tmp	127	2.191	13:41:10	13:41:26	0	+13	2°
71	Tmp	127	3.357	13:44:05	13:44:03	0	-0	2°
72	Tmp	127	3.939	13:45:32	13:45:28	0	-3	2°
73	Tmp	129	2.851	13:54:36	13:54:35	0	-0	2°
74	Tmp	129	5.163	13:57:45	13:57:44	0	-0	2°
75	Tmp	130	2.495	14:03:29	14:03:27	0	-0	2°
76	Tmp	132	0.252	14:07:28	14:07:27	0	-0	2°
77	Tmp	133	0.661	14:08:28	14:08:37	0	+6	2°
78	Tmp	134	1.030	14:09:09	14:09:13	0	+1	1°
79	Tmp	135	1.392	14:09:55	14:09:58	0	+0	1°
80	Tmp	136	4.122	14:14:01	14:13:58	0	-0	1°
81	Tmp	138	0.781	14:19:11	14:19:14	0	+0	1°
82	Tmp	140	1.285	14:20:19	14:20:18	0	-0	1°
83	Tmp	144	4.322	14:26:23	14:26:17	0	-9	1°
84	Tmp	146	0.491	14:29:13	14:29:21	0	+5	1°
85	Tmp	146	1.219	14:30:46	14:30:43	0	-0	1°
86	Tmp	146	2.560	14:33:39	14:33:41	0	+0	1°
87	Tmp	147	2.750	14:34:03	14:34:01	0	-0	1°
88	Tmp	147	3.497	14:35:30	14:35:33	0	+0	1°
89	Tmp	148	2.064	14:38:22	14:38:21	0	-0	1°

<b>Etapa B</b>	Num	219	Pen	0	PCZ	19	Total PP	89	PG	25
----------------	-----	-----	-----	---	-----	----	----------	----	----	----

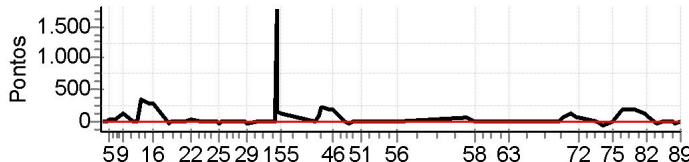
Num	219	A	5°	PG	16	B	1°	PG	25	Tot PG	41	Col.	3°
-----	-----	---	----	----	----	---	----	----	----	--------	----	------	----



o Clube - Sua concessionária autorizada Ho

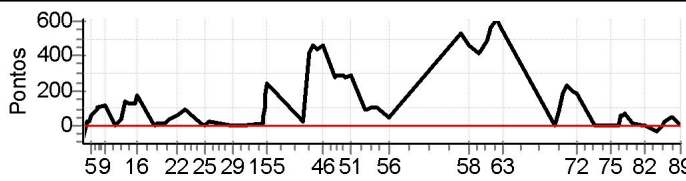
<b>N u m</b>	<b>223</b>	<b>Equipe</b>	223 / Leonardo Costa de Oliveira / Leo Peixeiro						
		<b>Patrocinador</b>	Pescaria Frutos Do Mar, Faz Ja						
		<b>Cat / NL / Largada</b>	NOVATOS / 89 / 09:20:00	<b>Cidade</b>	Salvador	<b>Honda Cr-30</b>			

PC	Tp	Trc	KmPC	Ideal	Passagem	Pen	Pontos	Col	PC	Tp	Trc	KmPC	Ideal	Passagem	Pen	Pontos	Col
1	Tmp	2	0.846	09:31:13	09:31:11	0	-0	°	63	Tmp	118	1.413	13:03:05	13:03:07	0	+0	9°
2	Tmp	4	1.064	09:31:41	09:31:42	0	+0	°	67	Tmp	125	0.155	13:29:30	13:29:52	0	+19	10°
3	Tmp	6	2.004	09:33:09	09:33:17	0	+5	°	68	Tmp	125	0.946	13:31:45	13:33:00	0	+72	13°
4	Tmp	6	2.540	09:33:53	09:34:15	0	+19	°	69	Tmp	126	1.594	13:33:47	13:35:19	0	+89	14°
5	Tmp	9	3.506	09:35:40	09:36:20	0	+37	°	70	Tmp	127	2.191	13:35:40	13:37:49	0	+126	14°
6	Tmp	12	4.308	09:37:08	09:37:58	0	+47	°	71	Tmp	127	3.357	13:38:35	13:39:59	0	+81	13°
7	Tmp	13	5.038	09:38:23	09:39:09	0	+43	°	72	Tmp	127	3.939	13:40:02	13:41:09	0	+64	13°
8	Tmp	14	5.140	09:38:34	09:39:25	0	+48	°	73	Tmp	129	2.851	13:49:06	13:49:13	0	+4	13°
9	Tmp	19	1.635	09:42:21	09:44:45	0	+141	°	74	Tmp	129	5.163	13:52:15	13:51:53	0	-57	15°
10	Tmp	23	1.213	09:47:27	09:47:22	0	-6	°	75	Tmp	130	2.495	13:57:59	13:58:02	0	+0	14°
11	Tmp	26	2.702	09:50:17	09:50:24	0	+4	°	76	Tmp	132	0.252	14:01:58	14:04:38	0	+157	18°
12	Tmp	29	3.609	09:52:29	09:58:11	0	+339	°	77	Tmp	133	0.661	14:02:58	14:06:22	0	+201	22°
13	Tmp	31	4.586	09:54:32	09:59:40	0	+305	°	78	Tmp	134	1.030	14:03:39	14:07:02	0	+200	26°
14	Tmp	34	1.196	09:56:17	10:01:18	0	+298	°	79	Tmp	135	1.392	14:04:25	14:07:53	0	+205	28°
15	Tmp	34	1.890	09:57:33	10:02:21	0	+285	°	80	Tmp	136	4.122	14:08:31	14:11:48	0	+194	29°
16	Tmp	35	2.340	09:58:30	10:03:17	0	+284	°	81	Tmp	138	0.781	14:13:41	14:15:54	0	+130	29°
17	Tmp	39	0.351	10:07:00	10:06:51	0	-18	°	82	Tmp	140	1.285	14:14:49	14:16:36	0	+104	29°
18	Tmp	40	0.817	10:07:46	10:07:52	0	+3	°	83	Tmp	144	4.322	14:20:53	14:20:46	0	-12	29°
19	Tmp	41	1.365	10:08:59	10:09:14	0	+12	°	84	Tmp	146	0.491	14:23:43	14:23:53	0	+7	29°
20	Tmp	45	3.179	10:12:08	10:12:13	0	+2	°	85	Tmp	146	1.219	14:25:16	14:25:18	0	+0	29°
21	Tmp	46	4.270	10:14:48	10:15:05	0	+14	°	86	Tmp	146	2.560	14:28:09	14:28:12	0	+0	29°
22	Tmp	47	1.814	10:18:25	10:18:52	0	+24	°	87	Tmp	147	2.750	14:28:33	14:28:31	0	-0	29°
23	Tmp	49	4.594	10:23:10	10:23:29	0	+16	°	88	Tmp	147	3.497	14:30:00	14:29:53	0	-12	29°
24	Tmp	53	3.391	10:31:08	10:31:20	0	+9	°	89	Tmp	148	2.064	14:32:52	14:32:49	0	-0	29°
25	Tmp	53	4.245	10:32:31	10:32:19	0	-27	°	<b>Etapa B</b> Num 223 Pen 0 PCZ 9 Total PP 1820 PG 0								
26	Tmp	55	0.795	10:33:40	10:33:49	0	+6	°	Num 223 A 8° PG 13 B 29° PG 0 Tot PG 13 Col. 15°								
27	Tmp	55	1.459	10:34:50	10:34:52	0	+0	°									
28	Tmp	59	0.543	10:45:40	10:45:46	0	+3	°									
29	Tmp	60	1.487	10:47:18	10:47:11	0	-12	°									
30	Tmp	62	4.331	10:51:56	10:52:00	0	+1	°									
150	Tmp	65	4.318	11:01:35	11:01:49	0	+11	33°									
151	Tmp	67	4.405	11:01:43	11:02:04	0	+18	33°									
152	Tmp	68	4.540	11:01:59	11:02:38	0	+36	33°									
153	Tmp	69	4.956	11:02:35	13:55:36	0	+1800	33°									
154	Tmp	71	5.292	11:03:06	11:06:08	0	+179	33°									
155	Tmp	73	6.000	11:04:22	11:06:37	0	+132	33°									
41	Tmp	76	1.478	11:22:17	11:22:24	0	+4	°									
42	Tmp	79	2.795	11:24:53	11:26:41	0	+105	°									
43	Tmp	81	0.392	11:25:28	11:29:07	0	+216	°									
44	Tmp	83	1.193	11:27:10	11:30:47	0	+214	°									
45	Tmp	85	2.605	11:29:24	11:32:30	0	+183	°									
46	Tmp	88	4.327	11:32:15	11:35:23	0	+185	°									
47	Tmp	92	1.392	11:38:26	11:38:26	0	+0	°									
48	Tmp	94	2.006	11:39:43	11:39:35	0	-15	°									
49	Tmp	97	3.795	11:42:17	11:42:26	0	+6	°									
50	Tmp	98	4.534	11:43:38	11:43:42	0	+1	°									
51	Tmp	99	6.086	11:46:46	11:46:43	0	-0	°									
52	Tmp	104	1.066	11:53:04	11:53:10	0	+3	°									
53	Tmp	105	1.607	11:54:02	11:54:06	0	+1	°									
54	Tmp	107	3.021	11:56:22	11:56:20	0	-0	°									
55	Tmp	107	5.270	11:59:26	11:59:37	0	+8	°									
56	Tmp	109	3.859	12:05:23	12:05:25	0	+0	°									
<b>Etapa A</b> Num 223 Pen 0 PCZ 7 Total PP 5125 PG 13																	
57	Tmp	113	0.137	12:41:34	12:42:47	0	+70	29°									
58	Tmp	113	3.630	12:45:56	12:45:54	0	-0	29°									
59	Tmp	115	1.506	12:50:56	12:50:53	0	-0	25°									
60	Tmp	115	2.967	12:54:44	12:54:46	0	+0	22°									
61	Tmp	115	3.834	12:57:00	12:57:18	0	+15	17°									
62	Tmp	115	4.881	12:59:44	12:59:48	0	+1	12°									

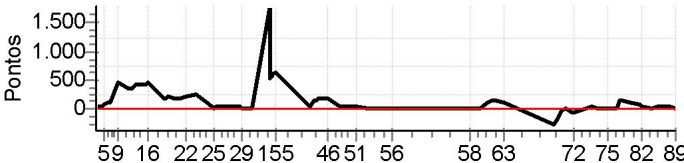


o Clube - Sua concessionária autorizada Ho

N u m	224	Equipe	224 / Joao Batista Carneiro Junior / Karotinho						
		Patrocinador	Trilha Moto Pepas, Mobil						
		Cat / NL / Largada	NOVATOS / 126 / 09:38:30	Cidade	Jacobina	Honda Cr-30			

PC	Tp	Trc	KmPC	Ideal	Passagem	Pen	Pontos	Col	PC	Tp	Trc	KmPC	Ideal	Passagem	Pen	Pontos	Col
1	Tmp	2	0.846	09:49:43	09:49:43	0	+0	°	63	Tmp	118	1.413	13:21:35	13:30:35	0	+537	34°
2	Tmp	4	1.064	09:50:11	09:49:45	0	-69	°	67	Tmp	125	0.155	13:48:00	13:48:06	0	+3	34°
3	Tmp	6	2.004	09:51:39	09:52:04	0	+22	°	68	Tmp	125	0.946	13:50:15	13:51:41	0	+83	34°
4	Tmp	6	2.540	09:52:23	09:52:45	0	+19	°	69	Tmp	126	1.594	13:52:17	13:55:24	0	+184	34°
5	Tmp	9	3.506	09:54:10	09:55:14	0	+61	°	70	Tmp	127	2.191	13:54:10	13:58:02	0	+229	34°
6	Tmp	12	4.308	09:55:38	09:56:57	0	+76	°	71	Tmp	127	3.357	13:57:05	14:00:21	0	+193	34°
7	Tmp	13	5.038	09:56:53	09:58:29	0	+93	°	72	Tmp	127	3.939	13:58:32	14:01:45	0	+190	34°
8	Tmp	14	5.140	09:57:04	09:58:52	0	+105	°	73	Tmp	129	2.851	14:07:36	14:07:35	0	-0	34°
9	Tmp	19	1.635	10:00:51	10:02:44	0	+110	°	74	Tmp	129	5.163	14:10:45	14:10:43	0	-0	34°
10	Tmp	23	1.213	10:05:57	10:05:55	0	-0	°	75	Tmp	130	2.495	14:16:29	14:16:31	0	+0	34°
11	Tmp	26	2.702	10:08:47	10:09:30	0	+40	°	76	Tmp	132	0.252	14:20:28	14:20:27	0	-0	34°
12	Tmp	29	3.609	10:10:59	10:13:15	0	+133	°	77	Tmp	133	0.661	14:21:28	14:22:32	0	+61	34°
13	Tmp	31	4.586	10:13:02	10:15:10	0	+125	°	78	Tmp	134	1.030	14:22:09	14:23:13	0	+61	34°
14	Tmp	34	1.196	10:14:47	10:16:53	0	+123	°	79	Tmp	135	1.392	14:22:55	14:24:13	0	+75	34°
15	Tmp	34	1.890	10:16:03	10:18:10	0	+124	°	80	Tmp	136	4.122	14:27:01	14:27:21	0	+17	34°
16	Tmp	35	2.340	10:17:00	10:19:54	0	+171	°	81	Tmp	138	0.781	14:32:11	14:32:13	0	+0	34°
17	Tmp	39	0.351	10:25:30	10:25:41	0	+8	°	82	Tmp	140	1.285	14:33:19	14:33:24	0	+2	34°
18	Tmp	40	0.817	10:26:16	10:26:25	0	+6	°	83	Tmp	144	4.322	14:39:23	14:39:09	0	-33	34°
19	Tmp	41	1.365	10:27:29	10:27:46	0	+14	°	84	Tmp	146	0.491	14:42:13	14:42:14	0	+0	34°
20	Tmp	45	3.179	10:30:38	10:30:54	0	+13	°	85	Tmp	146	1.219	14:43:46	14:44:07	0	+18	34°
21	Tmp	46	4.270	10:33:18	10:33:52	0	+31	°	86	Tmp	146	2.560	14:46:39	14:47:33	0	+51	34°
22	Tmp	47	1.814	10:36:55	10:38:00	0	+62	°	87	Tmp	147	2.750	14:47:03	14:47:53	0	+47	34°
23	Tmp	49	4.594	10:41:40	10:43:16	0	+93	°	88	Tmp	147	3.497	14:48:30	14:49:13	0	+40	34°
24	Tmp	53	3.391	10:49:38	10:49:57	0	+16	°	89	Tmp	148	2.064	14:51:22	14:51:19	0	-0	34°
25	Tmp	53	4.245	10:51:01	10:50:58	0	-0	°	<b>Etapa B</b> Num 224 Pen 0 PCZ 7 Total PP 4885 PG 0								
26	Tmp	55	0.795	10:52:10	10:52:30	0	+17	°	Num 224 A 11° PG 10 B 34° PG 0 Tot PG 10 Col. 19°								
27	Tmp	55	1.459	10:53:20	10:53:49	0	+26	°									
28	Tmp	59	0.543	11:04:10	11:04:11	0	+0	°	<b>o Clube - Sua concessionária autorizada Ho</b>								
29	Tmp	60	1.487	11:05:48	11:05:48	0	+0	°									
30	Tmp	62	4.331	11:10:26	11:10:33	0	+4	°									
150	Tmp	65	4.318	11:20:05	11:20:16	0	+8	4°									
151	Tmp	67	4.405	11:20:13	11:20:37	0	+21	4°									
152	Tmp	68	4.540	11:20:29	11:21:21	0	+49	4°									
153	Tmp	69	4.956	11:21:05	11:22:53	0	+105	4°									
154	Tmp	71	5.292	11:21:36	11:24:27	0	+168	4°									
155	Tmp	73	6.000	11:22:52	11:26:55	0	+240	4°									
41	Tmp	76	1.478	11:40:47	11:41:13	0	+23	°									
42	Tmp	79	2.795	11:43:23	11:50:15	0	+409	°									
43	Tmp	81	0.392	11:43:58	11:51:01	0	+420	°									
44	Tmp	83	1.193	11:45:40	11:53:21	0	+458	°									
45	Tmp	85	2.605	11:47:54	11:55:20	0	+443	°									
46	Tmp	88	4.327	11:50:45	11:58:28	0	+460	°									
47	Tmp	92	1.392	11:56:56	12:01:35	0	+276	°									
48	Tmp	94	2.006	11:58:13	12:03:05	0	+289	°									
49	Tmp	97	3.795	12:00:47	12:05:37	0	+287	°									
50	Tmp	98	4.534	12:02:08	12:06:49	0	+278	°									
51	Tmp	99	6.086	12:05:16	12:10:13	0	+294	°									
52	Tmp	104	1.066	12:11:34	12:13:12	0	+95	°									
53	Tmp	105	1.607	12:12:32	12:14:13	0	+98	°									
54	Tmp	107	3.021	12:14:52	12:16:35	0	+100	°									
55	Tmp	107	5.270	12:17:56	12:19:40	0	+101	°									
56	Tmp	109	3.859	12:23:53	12:24:37	0	+41	°									
<b>Etapa A</b> Num 224 Pen 0 PCZ 5 Total PP 6224 PG 10																	
57	Tmp	113	0.137	13:00:04	13:08:55	0	+528	34°									
58	Tmp	113	3.630	13:04:26	13:12:09	0	+460	34°									
59	Tmp	115	1.506	13:09:26	13:16:26	0	+417	34°									
60	Tmp	115	2.967	13:13:14	13:21:19	0	+482	34°									
61	Tmp	115	3.834	13:15:30	13:24:55	0	+562	34°									
62	Tmp	115	4.881	13:18:14	13:28:29	0	+612	34°									

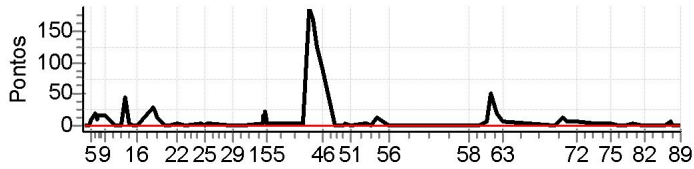
<b>N u m</b>	<b>225</b>	<b>Equipe</b>	225 / Alan de Oliveira Santana / Jacare						
		<b>Patrocinador</b>	Gol de placa lavajato e campo sintético						
		<b>Cat / NL / Largada</b>	NOVATOS / 121 / 09:36:00	<b>Cidade</b>	Salvador	<b>Kawa Kx-50</b>			

PC	Tp	Trc	KmPC	Ideal	Passagem	Pen	Pontos	Col	PC	Tp	Trc	KmPC	Ideal	Passagem	Pen	Pontos	Col
1	Tmp	2	0.846	09:47:13	09:47:12	0	-0	°	63	Tmp	118	1.413	13:19:05	13:20:33	0	+85	27°
2	Tmp	4	1.064	09:47:41	09:48:02	0	+18	°	67	Tmp	125	0.155	13:45:30	13:43:51	0	-288	29°
3	Tmp	6	2.004	09:49:09	09:49:28	0	+16	°	68	Tmp	125	0.946	13:47:45	13:46:46	0	-168	30°
4	Tmp	6	2.540	09:49:53	09:50:13	0	+17	°	69	Tmp	126	1.594	13:49:47	13:49:28	0	-48	29°
5	Tmp	9	3.506	09:51:40	09:53:03	0	+80	°	70	Tmp	127	2.191	13:51:40	13:51:42	0	+0	29°
6	Tmp	12	4.308	09:53:08	09:54:57	0	+106	°	71	Tmp	127	3.357	13:54:35	13:54:04	0	-84	29°
7	Tmp	13	5.038	09:54:23	09:56:14	0	+108	°	72	Tmp	127	3.939	13:56:02	13:55:39	0	-60	27°
8	Tmp	14	5.140	09:54:34	09:56:33	0	+116	°	73	Tmp	129	2.851	14:05:06	14:05:26	0	+17	27°
9	Tmp	19	1.635	09:58:21	10:05:52	0	+448	°	74	Tmp	129	5.163	14:08:15	14:08:14	0	-0	27°
10	Tmp	23	1.213	10:03:27	10:09:30	0	+360	°	75	Tmp	130	2.495	14:13:59	14:14:01	0	+0	27°
11	Tmp	26	2.702	10:06:17	10:12:07	0	+347	°	76	Tmp	132	0.252	14:17:58	14:18:02	0	+1	27°
12	Tmp	29	3.609	10:08:29	10:15:43	0	+431	°	77	Tmp	133	0.661	14:18:58	14:19:26	0	+25	27°
13	Tmp	31	4.586	10:10:32	10:17:32	0	+417	°	78	Tmp	134	1.030	14:19:39	14:22:04	0	+142	28°
14	Tmp	34	1.196	10:12:17	10:19:16	0	+416	°	79	Tmp	135	1.392	14:20:25	14:23:01	0	+153	29°
15	Tmp	34	1.890	10:13:33	10:20:29	0	+413	°	80	Tmp	136	4.122	14:24:31	14:26:22	0	+108	28°
16	Tmp	35	2.340	10:14:30	10:21:55	0	+442	°	81	Tmp	138	0.781	14:29:41	14:30:36	0	+52	28°
17	Tmp	39	0.351	10:23:00	10:26:08	0	+185	°	82	Tmp	140	1.285	14:30:49	14:31:23	0	+31	28°
18	Tmp	40	0.817	10:23:46	10:26:52	0	+183	°	83	Tmp	144	4.322	14:36:53	14:36:47	0	-9	28°
19	Tmp	41	1.365	10:24:59	10:28:25	0	+203	°	84	Tmp	146	0.491	14:39:43	14:39:59	0	+13	28°
20	Tmp	45	3.179	10:28:08	10:31:20	0	+189	°	85	Tmp	146	1.219	14:41:16	14:41:34	0	+15	28°
21	Tmp	46	4.270	10:30:48	10:33:56	0	+185	°	86	Tmp	146	2.560	14:44:09	14:44:32	0	+20	28°
22	Tmp	47	1.814	10:34:25	10:38:06	0	+218	°	87	Tmp	147	2.750	14:44:33	14:44:57	0	+21	28°
23	Tmp	49	4.594	10:39:10	10:43:10	0	+237	°	88	Tmp	147	3.497	14:46:00	14:46:16	0	+13	28°
24	Tmp	53	3.391	10:47:08	10:47:39	0	+28	°	89	Tmp	148	2.064	14:48:52	14:48:43	0	-18	28°
25	Tmp	53	4.245	10:48:31	10:48:46	0	+12	°	<b>Etapa B</b> Num 225 Pen 0 PCZ 6 Total PP 1743 PG 0								
26	Tmp	55	0.795	10:49:40	10:50:14	0	+31	°	Num 225 A 21° PG 0 B 28° PG 0 Tot PG 0 Col. 26°								
27	Tmp	55	1.459	10:50:50	10:51:20	0	+27	°									
28	Tmp	59	0.543	11:01:40	11:02:06	0	+23	°	<b>o Clube - Sua concessionária autorizada Ho</b>								
29	Tmp	60	1.487	11:03:18	11:03:30	0	+9	°									
30	Tmp	62	4.331	11:07:56	11:08:04	0	+5	°									
150	Tmp	65	4.318	11:17:35	14:12:05	0	+1800	9°									
151	Tmp	67	4.405	11:17:43	11:26:32	0	+526	9°									
152	Tmp	68	4.540	11:17:59	11:26:35	0	+513	9°									
153	Tmp	69	4.956	11:18:35	11:28:07	0	+569	9°									
154	Tmp	71	5.292	11:19:06	11:29:22	0	+613	9°									
155	Tmp	73	6.000	11:20:22	11:30:40	0	+615	9°									
41	Tmp	76	1.478	11:38:17	11:38:34	0	+14	°									
42	Tmp	79	2.795	11:40:53	11:43:11	0	+135	°									
43	Tmp	81	0.392	11:41:28	11:44:05	0	+154	°									
44	Tmp	83	1.193	11:43:10	11:46:22	0	+189	°									
45	Tmp	85	2.605	11:45:24	11:48:13	0	+166	°									
46	Tmp	88	4.327	11:48:15	11:51:23	0	+185	°									
47	Tmp	92	1.392	11:54:26	11:54:47	0	+18	°									
48	Tmp	94	2.006	11:55:43	11:56:17	0	+31	°									
49	Tmp	97	3.795	11:58:17	11:58:42	0	+22	°									
50	Tmp	98	4.534	11:59:38	12:00:04	0	+23	°									
51	Tmp	99	6.086	12:02:46	12:03:31	0	+42	°									
52	Tmp	104	1.066	12:09:04	12:09:08	0	+1	°									
53	Tmp	105	1.607	12:10:02	12:10:12	0	+7	°									
54	Tmp	107	3.021	12:12:22	12:12:34	0	+9	°									
55	Tmp	107	5.270	12:15:26	12:15:41	0	+12	°									
56	Tmp	109	3.859	12:21:23	12:21:35	0	+9	°									
<b>Etapa A</b> Num 225 Pen 0 PCZ 1 Total PP 10923 PG 0																	
57	Tmp	113	0.137	12:57:34	12:57:35	0	+0	6°									
58	Tmp	113	3.630	13:01:56	13:01:54	0	-0	6°									
59	Tmp	115	1.506	13:06:56	13:06:58	0	+0	4°									
60	Tmp	115	2.967	13:10:44	13:12:21	0	+94	24°									
61	Tmp	115	3.834	13:13:00	13:15:09	0	+126	27°									
62	Tmp	115	4.881	13:15:44	13:18:19	0	+152	27°									

<b>N u m</b>	<b>226</b>	<b>Equipe</b>	226 / Gabriel Fonseca Silva / Negabinha						
		<b>Patrocinador</b>	Sheila Boutique, Britador Canavieira						
		<b>Cat / NL / Largada</b>	NOVATOS / 98 / 09:24:30	<b>Cidade</b>	Jacobina	Honda Cr-30			

PC	Tp	Trc	KmPC	Ideal	Passagem	Pen	Pontos	Col	PC	Tp	Trc	KmPC	Ideal	Passagem	Pen	Pontos	Col
1	Tmp	2	0.846	09:35:43	09:35:44	0	+0	°	63	Tmp	118	1.413	13:07:35	13:07:43	0	+5	8°
2	Tmp	4	1.064	09:36:11	09:36:11	0	+0	°	67	Tmp	125	0.155	13:34:00	13:34:03	0	+0	6°
3	Tmp	6	2.004	09:37:39	09:37:42	0	+0	°	68	Tmp	125	0.946	13:36:15	13:36:26	0	+8	4°
4	Tmp	6	2.540	09:38:23	09:38:26	0	+0	°	69	Tmp	126	1.594	13:38:17	13:38:34	0	+14	4°
5	Tmp	9	3.506	09:40:10	09:40:24	0	+11	°	70	Tmp	127	2.191	13:40:10	13:40:19	0	+6	4°
6	Tmp	12	4.308	09:41:38	09:42:00	0	+19	°	71	Tmp	127	3.357	13:43:05	13:43:15	0	+7	4°
7	Tmp	13	5.038	09:42:53	09:43:05	0	+9	°	72	Tmp	127	3.939	13:44:32	13:44:42	0	+7	4°
8	Tmp	14	5.140	09:43:04	09:43:22	0	+15	°	73	Tmp	129	2.851	13:53:36	13:53:42	0	+3	4°
9	Tmp	19	1.635	09:46:51	09:47:10	0	+16	°	74	Tmp	129	5.163	13:56:45	13:56:51	0	+3	4°
10	Tmp	23	1.213	09:51:57	09:51:57	0	+0	°	75	Tmp	130	2.495	14:02:29	14:02:34	0	+2	4°
11	Tmp	26	2.702	09:54:47	09:54:48	0	+0	°	76	Tmp	132	0.252	14:06:28	14:06:32	0	+1	4°
12	Tmp	29	3.609	09:56:59	09:57:46	0	+44	°	77	Tmp	133	0.661	14:07:28	14:07:32	0	+1	4°
13	Tmp	31	4.586	09:59:02	09:59:08	0	+3	°	78	Tmp	134	1.030	14:08:09	14:08:13	0	+1	3°
14	Tmp	34	1.196	10:00:47	10:00:48	0	+0	°	79	Tmp	135	1.392	14:08:55	14:08:56	0	+0	2°
15	Tmp	34	1.890	10:02:03	10:02:07	0	+1	°	80	Tmp	136	4.122	14:13:01	14:13:07	0	+3	2°
16	Tmp	35	2.340	10:03:00	10:03:03	0	+0	°	81	Tmp	138	0.781	14:18:11	14:18:08	0	-0	2°
17	Tmp	39	0.351	10:11:30	10:12:03	0	+30	°	82	Tmp	140	1.285	14:19:19	14:19:22	0	+0	2°
18	Tmp	40	0.817	10:12:16	10:12:43	0	+24	°	83	Tmp	144	4.322	14:25:23	14:25:20	0	-0	2°
19	Tmp	41	1.365	10:13:29	10:13:44	0	+12	°	84	Tmp	146	0.491	14:28:13	14:28:16	0	+0	2°
20	Tmp	45	3.179	10:16:38	10:16:42	0	+1	°	85	Tmp	146	1.219	14:29:46	14:29:49	0	+0	2°
21	Tmp	46	4.270	10:19:18	10:19:19	0	+0	°	86	Tmp	146	2.560	14:32:39	14:32:48	0	+6	2°
22	Tmp	47	1.814	10:22:55	10:23:00	0	+2	°	87	Tmp	147	2.750	14:33:03	14:33:06	0	+0	2°
23	Tmp	49	4.594	10:27:40	10:27:44	0	+1	°	88	Tmp	147	3.497	14:34:30	14:34:32	0	+0	2°
24	Tmp	53	3.391	10:35:38	10:35:44	0	+3	°	89	Tmp	148	2.064	14:37:22	14:37:26	0	+1	2°
25	Tmp	53	4.245	10:37:01	10:37:00	0	-0	°	<b>Etapa B</b> Num 226 Pen 0 PCZ 12 Total PP 146 PG 22								
26	Tmp	55	0.795	10:38:10	10:38:15	0	+2	°	Num 226 A 2° PG 22 B 2° PG 22 Tot PG 44 Col. 1°								
27	Tmp	55	1.459	10:39:20	10:39:27	0	+4	°									
28	Tmp	59	0.543	10:50:10	10:50:11	0	+0	°									
29	Tmp	60	1.487	10:51:48	10:51:49	0	+0	°									
30	Tmp	62	4.331	10:56:26	10:56:28	0	+0	°									
150	Tmp	65	4.318	11:06:05	11:06:11	0	+3	28°									
151	Tmp	67	4.405	11:06:13	11:06:22	0	+6	28°									
152	Tmp	68	4.540	11:06:29	11:06:49	0	+17	28°									
153	Tmp	69	4.956	11:07:05	11:07:26	0	+18	28°									
154	Tmp	71	5.292	11:07:36	11:08:00	0	+21	28°									
155	Tmp	73	6.000	11:08:52	11:08:57	0	+2	28°									
41	Tmp	76	1.478	11:26:47	11:26:54	0	+4	°									
42	Tmp	79	2.795	11:29:23	11:32:25	0	+179	°									
43	Tmp	81	0.392	11:29:58	11:33:11	0	+190	°									
44	Tmp	83	1.193	11:31:40	11:34:34	0	+171	°									
45	Tmp	85	2.605	11:33:54	11:36:04	0	+127	°									
46	Tmp	88	4.327	11:36:45	11:38:14	0	+86	°									
47	Tmp	92	1.392	11:42:56	11:42:57	0	+0	°									
48	Tmp	94	2.006	11:44:13	11:44:15	0	+0	°									
49	Tmp	97	3.795	11:46:47	11:46:50	0	+0	°									
50	Tmp	98	4.534	11:48:08	11:48:13	0	+2	°									
51	Tmp	99	6.086	11:51:16	11:51:20	0	+1	°									
52	Tmp	104	1.066	11:57:34	11:57:40	0	+3	°									
53	Tmp	105	1.607	11:58:32	11:58:37	0	+2	°									
54	Tmp	107	3.021	12:00:52	12:00:53	0	+0	°									
55	Tmp	107	5.270	12:03:56	12:04:11	0	+12	°									
56	Tmp	109	3.859	12:09:53	12:09:57	0	+1	°									
<b>Etapa A</b> Num 226 Pen 0 PCZ 17 Total PP 1042 PG 22																	
57	Tmp	113	0.137	12:46:04	12:46:06	0	+0	14°									
58	Tmp	113	3.630	12:50:26	12:50:27	0	+0	11°									
59	Tmp	115	1.506	12:55:26	12:55:28	0	+0	9°									
60	Tmp	115	2.967	12:59:14	12:59:23	0	+6	4°									
61	Tmp	115	3.834	13:01:30	13:02:26	0	+53	11°									
62	Tmp	115	4.881	13:04:14	13:04:36	0	+19	10°									

<b>Etapa B</b>	Num	226	Pen	0	PCZ	12	Total PP	146	PG	22				
	Num	226	A	2°	PG	22	B	2°	PG	22	Tot PG	44	Col.	1°



**o Clube - Sua concessionária autorizada Ho**

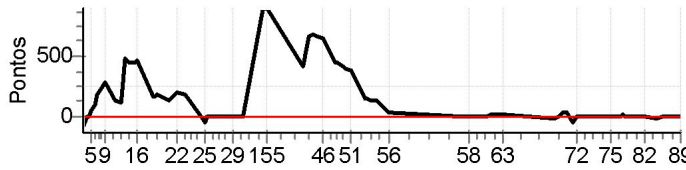
.



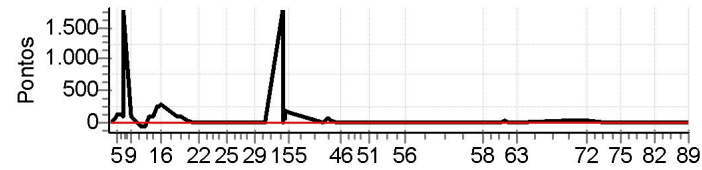
N u m	229	Equipe	229 / Geraldo Pinheiro de Matos Neto / Gera						
		Patrocinador							
		Cat / NL / Largada	NOVATOS / 88 / 09:19:30	Cidade	Salvador	Crf 230			

PC	Tp	Trc	KmPC	Ideal	Passagem	Pen	Pontos	Col	PC	Tp	Trc	KmPC	Ideal	Passagem	Pen	Pontos	Col
1	Tmp	2	0.846	09:30:43	09:30:43	0	+0	°	63	Tmp	118	1.413	13:02:35	13:02:37	0	+0	14°
2	Tmp	4	1.064	09:31:11	09:31:14	0	+0	°	67	Tmp	125	0.155	13:29:00	13:28:41	0	-48	17°
3	Tmp	6	2.004	09:32:39	09:32:43	0	+1	°	68	Tmp	125	0.946	13:31:15	13:31:27	0	+9	15°
4	Tmp	6	2.540	09:33:23	09:33:25	0	+0	°	69	Tmp	126	1.594	13:33:17	13:34:18	0	+58	13°
5	Tmp	9	3.506	09:35:10	09:36:12	0	+59	°	70	Tmp	127	2.191	13:35:10	13:36:27	0	+74	12°
6	Tmp	12	4.308	09:36:38	09:38:32	0	+111	°	71	Tmp	127	3.357	13:38:05	13:38:41	0	+33	11°
7	Tmp	13	5.038	09:37:53	09:39:51	0	+115	°	72	Tmp	127	3.939	13:39:32	13:40:00	0	+25	10°
8	Tmp	14	5.140	09:38:04	09:40:08	0	+121	°	73	Tmp	129	2.851	13:48:36	13:48:37	0	+0	10°
9	Tmp	19	1.635	09:41:51	09:44:30	0	+156	°	74	Tmp	129	5.163	13:51:45	13:51:51	0	+3	10°
10	Tmp	23	1.213	09:46:57	09:46:56	0	-0	°	75	Tmp	130	2.495	13:57:29	13:57:26	0	-0	10°
11	Tmp	26	2.702	09:49:47	09:49:51	0	+1	°	76	Tmp	132	0.252	14:01:28	14:01:27	0	-0	10°
12	Tmp	29	3.609	09:51:59	09:57:47	0	+345	°	77	Tmp	133	0.661	14:02:28	14:02:46	0	+15	10°
13	Tmp	31	4.586	09:54:02	09:59:28	0	+323	°	78	Tmp	134	1.030	14:03:09	14:03:32	0	+20	10°
14	Tmp	34	1.196	09:55:47	10:00:54	0	+304	°	79	Tmp	135	1.392	14:03:55	14:04:33	0	+35	10°
15	Tmp	34	1.890	09:57:03	10:02:05	0	+299	°	80	Tmp	136	4.122	14:08:01	14:08:01	0	+0	10°
16	Tmp	35	2.340	09:58:00	10:03:15	0	+312	°	81	Tmp	138	0.781	14:13:11	14:13:15	0	+1	10°
17	Tmp	39	0.351	10:06:30	10:07:30	0	+57	°	82	Tmp	140	1.285	14:14:19	14:14:20	0	+0	10°
18	Tmp	40	0.817	10:07:16	10:08:18	0	+59	°	83	Tmp	144	4.322	14:20:23	14:20:19	0	-3	10°
19	Tmp	41	1.365	10:08:29	10:09:38	0	+66	°	84	Tmp	146	0.491	14:23:13	14:23:26	0	+10	10°
20	Tmp	45	3.179	10:11:38	10:12:21	0	+40	°	85	Tmp	146	1.219	14:24:46	14:24:54	0	+5	10°
21	Tmp	46	4.270	10:14:18	10:15:04	0	+43	°	86	Tmp	146	2.560	14:27:39	14:27:52	0	+10	10°
22	Tmp	47	1.814	10:17:55	10:19:26	0	+88	°	87	Tmp	147	2.750	14:28:03	14:28:18	0	+12	10°
23	Tmp	49	4.594	10:22:40	10:24:06	0	+83	°	88	Tmp	147	3.497	14:29:30	14:29:47	0	+14	10°
24	Tmp	53	3.391	10:30:38	10:30:55	0	+14	°	89	Tmp	148	2.064	14:32:22	14:32:22	0	+0	10°
25	Tmp	53	4.245	10:32:01	10:31:57	0	-3	°	<b>Etapa B</b> Num 229 Pen 0 PCZ 9 Total PP 520 PG 11								
26	Tmp	55	0.795	10:33:10	10:33:23	0	+10	°	Num 229 A 19° PG 2 B 10° PG 11 Tot PG 13 Col. 16°								
27	Tmp	55	1.459	10:34:20	10:34:40	0	+17	°									
28	Tmp	59	0.543	10:45:10	10:45:12	0	+0	°	<b>o Clube - Sua concessionária autorizada Ho</b>								
29	Tmp	60	1.487	10:46:48	10:46:48	0	+0	°									
30	Tmp	62	4.331	10:51:26	10:51:31	0	+2	°									
150	Tmp	65	4.318	11:01:05	11:05:43	0	+275	34°									
151	Tmp	67	4.405	11:01:13	11:01:16	0	+0	34°									
152	Tmp	68	4.540	11:01:29	11:04:20	0	+168	34°									
153	Tmp	69	4.956	11:02:05	11:07:13	0	+305	34°									
154	Tmp	71	5.292	11:02:36	11:08:01	0	+322	34°									
155	Tmp	73	6.000	11:03:52	11:09:06	0	+311	34°									
41	Tmp	76	1.478	11:21:47	11:21:55	0	+5	°									
42	Tmp	79	2.795	11:24:23	11:30:41	0	+375	°									
43	Tmp	81	0.392	11:24:58	11:34:08	0	+547	°									
44	Tmp	83	1.193	11:26:40	11:36:11	0	+568	°									
45	Tmp	85	2.605	11:28:54	11:38:13	0	+556	°									
46	Tmp	88	4.327	11:31:45	11:40:49	0	+541	°									
47	Tmp	92	1.392	11:37:56	11:43:46	0	+347	°									
48	Tmp	94	2.006	11:39:13	11:45:00	0	+344	°									
49	Tmp	97	3.795	11:41:47	11:47:22	0	+332	°									
50	Tmp	98	4.534	11:43:08	11:48:37	0	+326	°									
51	Tmp	99	6.086	11:46:16	11:51:25	0	+306	°									
52	Tmp	104	1.066	11:52:34	11:54:04	0	+87	°									
53	Tmp	105	1.607	11:53:32	11:55:00	0	+85	°									
54	Tmp	107	3.021	11:55:52	11:57:05	0	+70	°									
55	Tmp	107	5.270	11:58:56	11:59:56	0	+57	°									
56	Tmp	109	3.859	12:04:53	12:04:53	0	+0	°									
<b>Etapa A</b> Num 229 Pen 0 PCZ 8 Total PP 8556 PG 2																	
57	Tmp	113	0.137	12:41:04	12:41:04	0	+0	16°									
58	Tmp	113	3.630	12:45:26	12:45:25	0	-0	13°									
59	Tmp	115	1.506	12:50:26	12:50:21	0	-6	19°									
60	Tmp	115	2.967	12:54:14	12:54:40	0	+23	14°									
61	Tmp	115	3.834	12:56:30	12:57:25	0	+52	16°									
62	Tmp	115	4.881	12:59:14	13:00:21	0	+64	17°									

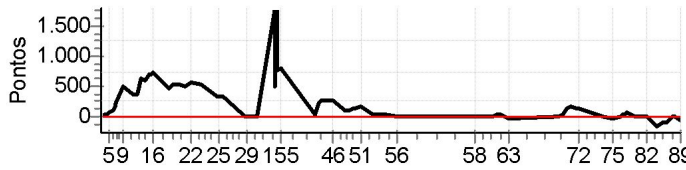
<b>N u m</b>	<b>260</b>	<b>Equipe</b>	260 / Erasto Magalhães de Souza / Franguinho						
		<b>Patrocinador</b>	Brasil Citrus, Fazenda Confiança						
		<b>Cat / NL / Largada</b>	NOVATOS / 84 / 09:17:30	<b>Cidade</b>	Alagoinhas	Honda Tornado			

PC	Tp	Trc	KmPC	Ideal	Passagem	Pen	Pontos	Col	PC	Tp	Trc	KmPC	Ideal	Passagem	Pen	Pontos	Col
1	Tmp	2	0.846	09:28:43	09:28:44	0	+0	°	63	Tmp	118	1.413	13:00:35	13:01:07	0	+29	5°
2	Tmp	4	1.064	09:29:11	09:28:43	0	-75	°	67	Tmp	125	0.155	13:27:00	13:26:55	0	-6	5°
3	Tmp	6	2.004	09:30:39	09:30:55	0	+13	°	68	Tmp	125	0.946	13:29:15	13:29:21	0	+3	3°
4	Tmp	6	2.540	09:31:23	09:31:34	0	+8	°	69	Tmp	126	1.594	13:31:17	13:31:59	0	+39	5°
5	Tmp	9	3.506	09:33:10	09:34:07	0	+54	°	70	Tmp	127	2.191	13:33:10	13:33:50	0	+37	5°
6	Tmp	12	4.308	09:34:38	09:36:31	0	+110	°	71	Tmp	127	3.357	13:36:05	13:35:47	0	-45	5°
7	Tmp	13	5.038	09:35:53	09:39:02	0	+186	°	72	Tmp	127	3.939	13:37:32	13:37:31	0	-0	5°
8	Tmp	14	5.140	09:36:04	09:39:21	0	+194	°	73	Tmp	129	2.851	13:46:36	13:46:36	0	+0	5°
9	Tmp	19	1.635	09:39:51	09:44:44	0	+290	°	74	Tmp	129	5.163	13:49:45	13:49:46	0	+0	5°
10	Tmp	23	1.213	09:44:57	09:47:18	0	+138	°	75	Tmp	130	2.495	13:55:29	13:55:29	0	+0	5°
11	Tmp	26	2.702	09:47:47	09:49:58	0	+128	°	76	Tmp	132	0.252	13:59:28	13:59:31	0	+0	5°
12	Tmp	29	3.609	09:49:59	09:58:04	0	+482	°	77	Tmp	133	0.661	14:00:28	14:00:36	0	+5	5°
13	Tmp	31	4.586	09:52:02	09:59:36	0	+451	°	78	Tmp	134	1.030	14:01:09	14:01:28	0	+16	5°
14	Tmp	34	1.196	09:53:47	10:01:21	0	+451	°	79	Tmp	135	1.392	14:01:55	14:02:11	0	+13	4°
15	Tmp	34	1.890	09:55:03	10:02:34	0	+448	°	80	Tmp	136	4.122	14:06:01	14:06:03	0	+0	4°
16	Tmp	35	2.340	09:56:00	10:03:48	0	+465	°	81	Tmp	138	0.781	14:11:11	14:11:12	0	+0	4°
17	Tmp	39	0.351	10:04:30	10:07:22	0	+169	°	82	Tmp	140	1.285	14:12:19	14:12:23	0	+1	4°
18	Tmp	40	0.817	10:05:16	10:08:08	0	+169	°	83	Tmp	144	4.322	14:18:23	14:18:18	0	-6	4°
19	Tmp	41	1.365	10:06:29	10:09:49	0	+197	°	84	Tmp	146	0.491	14:21:13	14:21:18	0	+2	4°
20	Tmp	45	3.179	10:09:38	10:12:16	0	+155	°	85	Tmp	146	1.219	14:22:46	14:22:48	0	+0	4°
21	Tmp	46	4.270	10:12:18	10:14:49	0	+148	°	86	Tmp	146	2.560	14:25:39	14:25:41	0	+0	4°
22	Tmp	47	1.814	10:15:55	10:19:20	0	+202	°	87	Tmp	147	2.750	14:26:03	14:26:03	0	+0	4°
23	Tmp	49	4.594	10:20:40	10:23:49	0	+186	°	88	Tmp	147	3.497	14:27:30	14:27:29	0	-0	3°
24	Tmp	53	3.391	10:28:38	10:28:47	0	+6	°	89	Tmp	148	2.064	14:30:22	14:30:22	0	+0	3°
25	Tmp	53	4.245	10:30:01	10:29:46	0	-36	°	<b>Etapa B</b>   Num 260   Pen 0   PCZ 15   Total PP 249   PG 20								
26	Tmp	55	0.795	10:31:10	10:31:10	0	+0	°	Num 260   A 28°   PG 0   B 3°   PG 20   Tot PG 20   Col. 9°								
27	Tmp	55	1.459	10:32:20	10:32:20	0	+0	°									
28	Tmp	59	0.543	10:43:10	10:43:14	0	+1	°	<b>o Clube - Sua concessionária autorizada Ho</b>								
29	Tmp	60	1.487	10:44:48	10:44:49	0	+0	°									
30	Tmp	62	4.331	10:49:26	10:49:27	0	+0	°									
150	Tmp	65	4.318	10:59:05	11:20:28	0	+900	38°									
151	Tmp	67	4.405	10:59:13	11:20:46	0	+900	38°									
152	Tmp	68	4.540	10:59:29	11:21:29	0	+900	38°									
153	Tmp	69	4.956	11:00:05	11:22:20	0	+900	38°									
154	Tmp	71	5.292	11:00:36	11:23:03	0	+900	38°									
155	Tmp	73	6.000	11:01:52	11:24:03	0	+900	38°									
41	Tmp	76	1.478	11:19:47	11:26:53	0	+423	°									
42	Tmp	79	2.795	11:22:23	11:33:33	0	+667	°									
43	Tmp	81	0.392	11:22:58	11:34:10	0	+669	°									
44	Tmp	83	1.193	11:24:40	11:36:08	0	+685	°									
45	Tmp	85	2.605	11:26:54	11:38:08	0	+671	°									
46	Tmp	88	4.327	11:29:45	11:40:32	0	+644	°									
47	Tmp	92	1.392	11:35:56	11:43:34	0	+455	°									
48	Tmp	94	2.006	11:37:13	11:44:43	0	+447	°									
49	Tmp	97	3.795	11:39:47	11:46:49	0	+419	°									
50	Tmp	98	4.534	11:41:08	11:47:48	0	+397	°									
51	Tmp	99	6.086	11:44:16	11:50:46	0	+387	°									
52	Tmp	104	1.066	11:50:34	11:53:13	0	+156	°									
53	Tmp	105	1.607	11:51:32	11:54:06	0	+151	°									
54	Tmp	107	3.021	11:53:52	11:56:21	0	+146	°									
55	Tmp	107	5.270	11:56:56	11:59:15	0	+136	°									
56	Tmp	109	3.859	12:02:53	12:03:30	0	+34	°									
<b>Etapa A</b>   Num 260   Pen 0   PCZ 5   Total PP 16649   PG 0																	
57	Tmp	113	0.137	12:39:04	12:39:06	0	+0	17°									
58	Tmp	113	3.630	12:43:26	12:43:26	0	+0	14°									
59	Tmp	115	1.506	12:48:26	12:48:27	0	+0	11°									
60	Tmp	115	2.967	12:52:14	12:52:23	0	+6	5°									
61	Tmp	115	3.834	12:54:30	12:54:56	0	+23	4°									
62	Tmp	115	4.881	12:57:14	12:57:35	0	+18	5°									

<b>N u m</b>	<b>266</b>	<b>Equipe</b>	266 / Ricardo Emerson D D Oliveira / Ricardinho						
		<b>Patrocinador</b>	Realeza Motos, Posto Pioneiro						
		<b>Cat / NL / Largada</b>	NOVATOS / 104 / 09:27:30	<b>Cidade</b>	Itapetinga	Suzuki Dr-400z			

PC	Tp	Trc	KmPC	Ideal	Passagem	Pen	Pontos	Col	PC	Tp	Trc	KmPC	Ideal	Passagem	Pen	Pontos	Col
1	Tmp	2	0.846	09:38:43	09:38:46	0	+0	°	63	Tmp	118	1.413	13:10:35	13:10:49	0	+11	6°
2	Tmp	4	1.064	09:39:11	09:39:13	0	+0	°	67	Tmp	125	0.155	13:37:00	13:37:22	0	+19	8°
3	Tmp	6	2.004	09:40:39	09:41:29	0	+47	°	68	Tmp	125	0.946	13:39:15	13:39:56	0	+38	8°
4	Tmp	6	2.540	09:41:23	09:42:24	0	+58	°	69	Tmp	126	1.594	13:41:17	13:42:07	0	+47	6°
5	Tmp	9	3.506	09:43:10	09:45:15	0	+122	°	70	Tmp	127	2.191	13:43:10	13:43:44	0	+31	7°
6	Tmp	12	4.308	09:44:38	09:46:45	0	+124	°	71	Tmp	127	3.357	13:46:05	13:46:42	0	+34	7°
7	Tmp	13	5.038	09:45:53	09:47:37	0	+101	°	72	Tmp	127	3.939	13:47:32	13:48:08	0	+33	7°
8	Tmp	14	5.140	09:46:04		0	+1800	°	73	Tmp	129	2.851	13:56:36	13:56:40	0	+1	7°
9	Tmp	19	1.635	09:49:51	09:51:17	0	+83	°	74	Tmp	129	5.163	13:59:45	13:59:48	0	+0	7°
10	Tmp	23	1.213	09:54:57	09:54:33	0	-63	°	75	Tmp	130	2.495	14:05:29	14:05:30	0	+0	7°
11	Tmp	26	2.702	09:57:47	09:57:28	0	-48	°	76	Tmp	132	0.252	14:09:28	14:09:33	0	+2	7°
12	Tmp	29	3.609	09:59:59	10:01:47	0	+105	°	77	Tmp	133	0.661	14:10:28	14:10:33	0	+2	7°
13	Tmp	31	4.586	10:02:02	10:03:48	0	+103	°	78	Tmp	134	1.030	14:11:09	14:11:11	0	+0	7°
14	Tmp	34	1.196	10:03:47	10:08:12	0	+262	°	79	Tmp	135	1.392	14:11:55	14:11:57	0	+0	6°
15	Tmp	34	1.890	10:05:03	10:09:16	0	+250	°	80	Tmp	136	4.122	14:16:01	14:16:08	0	+4	6°
16	Tmp	35	2.340	10:06:00	10:10:40	0	+277	°	81	Tmp	138	0.781	14:21:11	14:21:12	0	+0	5°
17	Tmp	39	0.351	10:14:30	10:16:19	0	+106	°	82	Tmp	140	1.285	14:22:19	14:22:20	0	+0	5°
18	Tmp	40	0.817	10:15:16	10:16:59	0	+100	°	83	Tmp	144	4.322	14:28:23	14:28:18	0	-6	5°
19	Tmp	41	1.365	10:16:29	10:18:09	0	+97	°	84	Tmp	146	0.491	14:31:13	14:31:20	0	+4	5°
20	Tmp	45	3.179	10:19:38	10:20:20	0	+39	°	85	Tmp	146	1.219	14:32:46	14:32:53	0	+4	5°
21	Tmp	46	4.270	10:22:18	10:22:32	0	+11	°	86	Tmp	146	2.560	14:35:39	14:35:52	0	+10	6°
22	Tmp	47	1.814	10:25:55	10:26:03	0	+5	°	87	Tmp	147	2.750	14:36:03	14:36:10	0	+4	6°
23	Tmp	49	4.594	10:30:40	10:30:50	0	+7	°	88	Tmp	147	3.497	14:37:30	14:37:40	0	+7	6°
24	Tmp	53	3.391	10:38:38	10:38:49	0	+8	°	89	Tmp	148	2.064	14:40:22	14:40:21	0	-0	6°
25	Tmp	53	4.245	10:40:01	10:39:58	0	-0	°	<b>Etapa B</b> Num 266 Pen 0 PCZ 10 Total PP 324 PG 15								
26	Tmp	55	0.795	10:41:10	10:41:15	0	+2	°	Num 266 A 13° PG 8 B 6° PG 15 Tot PG 23 Col. 7°								
27	Tmp	55	1.459	10:42:20	10:42:23	0	+0	°									
28	Tmp	59	0.543	10:53:10	10:53:12	0	+0	°	<b>o Clube - Sua concessionária autorizada Ho</b>								
29	Tmp	60	1.487	10:54:48	10:54:49	0	+0	°									
30	Tmp	62	4.331	10:59:26	10:59:30	0	+1	°									
150	Tmp	65	4.318	11:09:05	14:03:42	0	+1800	22°									
151	Tmp	67	4.405	11:09:13	11:09:12	0	-0	22°									
152	Tmp	68	4.540	11:09:29	11:10:49	0	+77	22°									
153	Tmp	69	4.956	11:10:05	11:11:21	0	+73	22°									
154	Tmp	71	5.292	11:10:36	11:13:40	0	+181	22°									
155	Tmp	73	6.000	11:11:52	11:14:46	0	+171	22°									
41	Tmp	76	1.478	11:29:47	11:29:53	0	+3	°									
42	Tmp	79	2.795	11:32:23	11:33:17	0	+51	°									
43	Tmp	81	0.392	11:32:58	11:33:56	0	+55	°									
44	Tmp	83	1.193	11:34:40	11:35:30	0	+47	°									
45	Tmp	85	2.605	11:36:54	11:37:00	0	+3	°									
46	Tmp	88	4.327	11:39:45	11:39:50	0	+2	°									
47	Tmp	92	1.392	11:45:56	11:45:55	0	-0	°									
48	Tmp	94	2.006	11:47:13	11:47:10	0	-0	°									
49	Tmp	97	3.795	11:49:47	11:49:48	0	+0	°									
50	Tmp	98	4.534	11:51:08	11:51:14	0	+3	°									
51	Tmp	99	6.086	11:54:16	11:54:18	0	+0	°									
52	Tmp	104	1.066	12:00:34	12:00:34	0	+0	°									
53	Tmp	105	1.607	12:01:32	12:01:35	0	+0	°									
54	Tmp	107	3.021	12:03:52	12:03:54	0	+0	°									
55	Tmp	107	5.270	12:06:56	12:07:08	0	+9	°									
56	Tmp	109	3.859	12:12:53	12:12:56	0	+0	°									
<b>Etapa A</b> Num 266 Pen 0 PCZ 15 Total PP 6294 PG 8																	
57	Tmp	113	0.137	12:49:04	12:49:06	0	+0	10°									
58	Tmp	113	3.630	12:53:26	12:53:29	0	+0	9°									
59	Tmp	115	1.506	12:58:26	12:58:27	0	+0	7°									
60	Tmp	115	2.967	13:02:14	13:02:26	0	+9	7°									
61	Tmp	115	3.834	13:04:30	13:05:19	0	+46	10°									
62	Tmp	115	4.881	13:07:14	13:07:29	0	+12	7°									

<b>N</b> <b>um</b> <b>m</b>	<b>268</b>	<b>Equipe</b>	268 / Armando Ribeiro da Silva Filho / Laranja						
		<b>Patrocinador</b>	Casa Do Fazendeiro						
		<b>Cat / NL / Largada</b>	NOVATOS / 111 / 09:31:00	<b>Cidade</b>	Catu	Yamaha W-50			

PC	Tp	Trc	KmPC	Ideal	Passagem	Pen	Pontos	Col	PC	Tp	Trc	KmPC	Ideal	Passagem	Pen	Pontos	Col
1	Tmp	2	0.846	09:42:13	09:42:12	0	-0	°	63	Tmp	118	1.413	13:14:05	13:13:44	0	-54	15°
2	Tmp	4	1.064	09:42:41	09:42:54	0	+10	°	67	Tmp	125	0.155	13:40:30	13:40:33	0	+0	13°
3	Tmp	6	2.004	09:44:09	09:44:36	0	+24	°	68	Tmp	125	0.946	13:42:45	13:43:19	0	+31	14°
4	Tmp	6	2.540	09:44:53	09:45:22	0	+26	°	69	Tmp	126	1.594	13:44:47	13:47:06	0	+136	16°
5	Tmp	9	3.506	09:46:40	09:47:34	0	+51	°	70	Tmp	127	2.191	13:46:40	13:49:30	0	+167	16°
6	Tmp	12	4.308	09:48:08	09:49:42	0	+91	°	71	Tmp	127	3.357	13:49:35	13:52:00	0	+142	19°
7	Tmp	13	5.038	09:49:23	09:52:06	0	+160	°	72	Tmp	127	3.939	13:51:02	13:53:14	0	+129	21°
8	Tmp	14	5.140	09:49:34	09:52:40	0	+183	°	73	Tmp	129	2.851	14:00:06	14:00:21	0	+12	21°
9	Tmp	19	1.635	09:53:21	10:01:39	0	+495	°	74	Tmp	129	5.163	14:03:15	14:03:06	0	-18	21°
10	Tmp	23	1.213	09:58:27	10:04:22	0	+352	°	75	Tmp	130	2.495	14:08:59	14:08:45	0	-33	21°
11	Tmp	26	2.702	10:01:17	10:07:06	0	+346	°	76	Tmp	132	0.252	14:12:58	14:12:53	0	-6	21°
12	Tmp	29	3.609	10:03:29	10:14:00	0	+628	°	77	Tmp	133	0.661	14:13:58	14:14:18	0	+17	20°
13	Tmp	31	4.586	10:05:32	10:15:47	0	+612	°	78	Tmp	134	1.030	14:14:39	14:15:07	0	+25	19°
14	Tmp	34	1.196	10:07:17	10:18:58	0	+698	°	79	Tmp	135	1.392	14:15:25	14:16:15	0	+47	20°
15	Tmp	34	1.890	10:08:33	10:20:14	0	+698	°	80	Tmp	136	4.122	14:19:31	14:19:31	0	+0	20°
16	Tmp	35	2.340	10:09:30	10:21:52	0	+739	°	81	Tmp	138	0.781	14:24:41	14:24:50	0	+6	19°
17	Tmp	39	0.351	10:18:00	10:25:59	0	+476	°	82	Tmp	140	1.285	14:25:49	14:26:02	0	+10	18°
18	Tmp	40	0.817	10:18:46	10:27:04	0	+495	°	83	Tmp	144	4.322	14:31:53	14:30:52	0	-174	23°
19	Tmp	41	1.365	10:19:59	10:28:52	0	+530	°	84	Tmp	146	0.491	14:34:43	14:34:03	0	-111	23°
20	Tmp	45	3.179	10:23:08	10:31:43	0	+512	°	85	Tmp	146	1.219	14:36:16	14:35:42	0	-93	24°
21	Tmp	46	4.270	10:25:48	10:34:10	0	+499	°	86	Tmp	146	2.560	14:39:09	14:38:58	0	-24	24°
22	Tmp	47	1.814	10:29:25	10:38:43	0	+555	°	87	Tmp	147	2.750	14:39:33	14:39:24	0	-18	25°
23	Tmp	49	4.594	10:34:10	10:43:13	0	+540	°	88	Tmp	147	3.497	14:41:00	14:41:13	0	+10	25°
24	Tmp	53	3.391	10:42:08	10:47:49	0	+338	°	89	Tmp	148	2.064	14:43:52	14:43:29	0	-60	25°
25	Tmp	53	4.245	10:43:31	10:48:49	0	+315	°	<b>Etapa B</b> Num 268 Pen 0 PCZ 2 Total PP 1428 PG 0								
26	Tmp	55	0.795	10:44:40	10:50:13	0	+330	°	Num 268 A 31° PG 0 B 25° PG 0 Tot PG 0 Col. 32°								
27	Tmp	55	1.459	10:45:50	10:51:17	0	+324	°									
28	Tmp	59	0.543	10:56:40	10:56:46	0	+3	°	<b>o Clube - Sua concessionária autorizada Ho</b>								
29	Tmp	60	1.487	10:58:18	10:58:15	0	-0	°									
30	Tmp	62	4.331	11:02:56	11:03:04	0	+5	°									
150	Tmp	65	4.318	11:12:35	14:07:10	0	+1800	16°									
151	Tmp	67	4.405	11:12:43	11:21:03	0	+497	16°									
152	Tmp	68	4.540	11:12:59	11:24:02	0	+660	16°									
153	Tmp	69	4.956	11:13:35	14:06:46	0	+1800	16°									
154	Tmp	71	5.292	11:14:06	11:26:47	0	+758	16°									
155	Tmp	73	6.000	11:15:22	11:28:25	0	+780	16°									
41	Tmp	76	1.478	11:33:17	11:33:33	0	+13	°									
42	Tmp	79	2.795	11:35:53	11:39:56	0	+240	°									
43	Tmp	81	0.392	11:36:28	11:40:38	0	+247	°									
44	Tmp	83	1.193	11:38:10	11:42:34	0	+261	°									
45	Tmp	85	2.605	11:40:24	11:44:38	0	+251	°									
46	Tmp	88	4.327	11:43:15	11:47:28	0	+250	°									
47	Tmp	92	1.392	11:49:26	11:51:02	0	+93	°									
48	Tmp	94	2.006	11:50:43	11:52:17	0	+91	°									
49	Tmp	97	3.795	11:53:17	11:55:24	0	+124	°									
50	Tmp	98	4.534	11:54:38	11:56:36	0	+115	°									
51	Tmp	99	6.086	11:57:46	12:00:29	0	+160	°									
52	Tmp	104	1.066	12:04:04	12:04:30	0	+23	°									
53	Tmp	105	1.607	12:05:02	12:05:34	0	+29	°									
54	Tmp	107	3.021	12:07:22	12:07:54	0	+29	°									
55	Tmp	107	5.270	12:10:26	12:10:50	0	+21	°									
56	Tmp	109	3.859	12:16:23	12:16:20	0	-0	°									
<b>Etapa A</b> Num 268 Pen 0 PCZ 3 Total PP 18277 PG 0																	
57	Tmp	113	0.137	12:52:34	12:52:25	0	-18	24°									
58	Tmp	113	3.630	12:56:56	12:57:04	0	+5	22°									
59	Tmp	115	1.506	13:01:56	13:01:51	0	-6	21°									
60	Tmp	115	2.967	13:05:44	13:05:54	0	+7	16°									
61	Tmp	115	3.834	13:08:00	13:08:36	0	+33	14°									
62	Tmp	115	4.881	13:10:44	13:11:23	0	+36	13°									



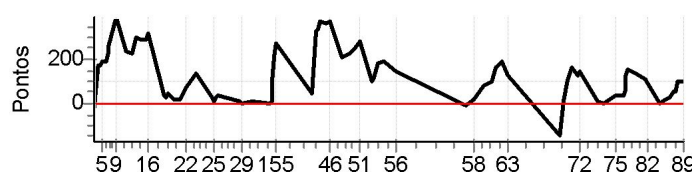
N u m	269	Equipe	269 / Paulo Cesar Cordeiro Almeida / Pe de Pano						
		Patrocinador	Street Door						
		Cat / NL / Largada	NOVATOS / 106 / 09:28:30	Cidade	Catu	Honda Cr-30			

PC	Tp	Trc	KmPC	Ideal	Passagem	Pen	Pontos	Col
1	Tmp	2	0.846	09:39:43	09:39:51	0	+5	°
2	Tmp	4	1.064	09:40:11	09:40:02	0	-18	°
3	Tmp	6	2.004	09:41:39	09:44:39	0	+177	°
4	Tmp	6	2.540	09:42:23	09:45:22	0	+176	°
5	Tmp	9	3.506	09:44:10	09:47:23	0	+190	°
6	Tmp	12	4.308	09:45:38	09:48:59	0	+198	°
7	Tmp	13	5.038	09:46:53	09:50:48	0	+232	°
8	Tmp	14	5.140	09:47:04	09:51:29	0	+262	°
9	Tmp	19	1.635	09:50:51	09:57:32	0	+398	°
10	Tmp	23	1.213	09:55:57	10:00:00	0	+240	°
11	Tmp	26	2.702	09:58:47	10:02:42	0	+232	°
12	Tmp	29	3.609	10:00:59	10:06:07	0	+305	°
13	Tmp	31	4.586	10:03:02	10:08:05	0	+300	°
14	Tmp	34	1.196	10:04:47	10:09:47	0	+297	°
15	Tmp	34	1.890	10:06:03	10:11:01	0	+295	°
16	Tmp	35	2.340	10:07:00	10:12:23	0	+320	°
17	Tmp	39	0.351	10:15:30	10:16:05	0	+32	°
18	Tmp	40	0.817	10:16:16	10:16:49	0	+30	°
19	Tmp	41	1.365	10:17:29	10:18:13	0	+41	°
20	Tmp	45	3.179	10:20:38	10:20:59	0	+18	°
21	Tmp	46	4.270	10:23:18	10:23:40	0	+19	°
22	Tmp	47	1.814	10:26:55	10:28:09	0	+71	°
23	Tmp	49	4.594	10:31:40	10:34:01	0	+138	°
24	Tmp	53	3.391	10:39:38	10:40:12	0	+31	°
25	Tmp	53	4.245	10:41:01	10:41:12	0	+8	°
26	Tmp	55	0.795	10:42:10	10:42:43	0	+30	°
27	Tmp	55	1.459	10:43:20	10:44:03	0	+40	°
28	Tmp	59	0.543	10:54:10	10:54:17	0	+4	°
29	Tmp	60	1.487	10:55:48	10:55:50	0	+0	°
30	Tmp	62	4.331	11:00:26	11:00:36	0	+7	°
150	Tmp	65	4.318	11:10:05	11:10:07	0	+0	21°
151	Tmp	67	4.405	11:10:13	11:10:28	0	+12	21°
152	Tmp	68	4.540	11:10:29	11:11:04	0	+32	21°
153	Tmp	69	4.956	11:11:05	11:12:48	0	+100	21°
154	Tmp	71	5.292	11:11:36	11:15:10	0	+211	21°
155	Tmp	73	6.000	11:12:52	11:17:31	0	+276	21°
41	Tmp	76	1.478	11:30:47	11:31:38	0	+48	°
42	Tmp	79	2.795	11:33:23	11:38:59	0	+333	°
43	Tmp	81	0.392	11:33:58	11:39:42	0	+341	°
44	Tmp	83	1.193	11:35:40	11:42:06	0	+383	°
45	Tmp	85	2.605	11:37:54	11:44:07	0	+370	°
46	Tmp	88	4.327	11:40:45	11:47:03	0	+375	°
47	Tmp	92	1.392	11:46:56	11:50:30	0	+211	°
48	Tmp	94	2.006	11:48:13	11:51:57	0	+221	°
49	Tmp	97	3.795	11:50:47	11:54:44	0	+234	°
50	Tmp	98	4.534	11:52:08	11:56:17	0	+246	°
51	Tmp	99	6.086	11:55:16	12:00:06	0	+287	°
52	Tmp	104	1.066	12:01:34	12:03:16	0	+99	°
53	Tmp	105	1.607	12:02:32	12:04:33	0	+118	°
54	Tmp	107	3.021	12:04:52	12:08:00	0	+185	°
55	Tmp	107	5.270	12:07:56	12:11:13	0	+194	°
56	Tmp	109	3.859	12:13:53	12:16:26	0	+150	°

PC	Tp	Trc	KmPC	Ideal	Passagem	Pen	Pontos	Col
63	Tmp	118	1.413	13:11:35	13:13:46	0	+128	30°
67	Tmp	125	0.155	13:38:00	13:37:07	0	-150	30°
68	Tmp	125	0.946	13:40:15	13:40:39	0	+21	29°
69	Tmp	126	1.594	13:42:17	13:44:13	0	+113	30°
70	Tmp	127	2.191	13:44:10	13:46:57	0	+164	30°
71	Tmp	127	3.357	13:47:05	13:49:15	0	+127	30°
72	Tmp	127	3.939	13:48:32	13:51:04	0	+149	30°
73	Tmp	129	2.851	13:57:36	13:57:48	0	+9	30°
74	Tmp	129	5.163	14:00:45	14:00:47	0	+0	30°
75	Tmp	130	2.495	14:06:29	14:07:05	0	+33	30°
76	Tmp	132	0.252	14:10:28	14:11:10	0	+39	30°
77	Tmp	133	0.661	14:11:28	14:12:31	0	+60	30°
78	Tmp	134	1.030	14:12:09	14:14:20	0	+128	30°
79	Tmp	135	1.392	14:12:55	14:15:35	0	+157	30°
80	Tmp	136	4.122	14:17:01	14:19:19	0	+135	30°
81	Tmp	138	0.781	14:22:11	14:24:00	0	+106	30°
82	Tmp	140	1.285	14:23:19	14:24:51	0	+89	30°
83	Tmp	144	4.322	14:29:23	14:29:26	0	+0	30°
84	Tmp	146	0.491	14:32:13	14:32:32	0	+16	30°
85	Tmp	146	1.219	14:33:46	14:34:14	0	+25	30°
86	Tmp	146	2.560	14:36:39	14:37:34	0	+52	30°
87	Tmp	147	2.750	14:37:03	14:38:02	0	+56	30°
88	Tmp	147	3.497	14:38:30	14:40:11	0	+98	30°
89	Tmp	148	2.064	14:41:22	14:43:09	0	+104	30°

Etapa B	Num	269	Pen	0	PCZ	2	Total PP	2520	PG	0
---------	-----	-----	-----	---	-----	---	----------	------	----	---

Num	269	A	18°	PG	3	B	30°	PG	0	Tot PG	3	Col.	24°
-----	-----	---	-----	----	---	---	-----	----	---	--------	---	------	-----



o Clube - Sua concessionária autorizada Ho

Etapa A	Num	269	Pen	0	PCZ	2	Total PP	8540	PG	3
---------	-----	-----	-----	---	-----	---	----------	------	----	---

57	Tmp	113	0.137	12:50:04	12:49:58	0	-9	22°
58	Tmp	113	3.630	12:54:26	12:54:48	0	+19	23°
59	Tmp	115	1.506	12:59:26	13:00:50	0	+81	28°
60	Tmp	115	2.967	13:03:14	13:04:56	0	+99	28°
61	Tmp	115	3.834	13:05:30	13:08:15	0	+162	29°
62	Tmp	115	4.881	13:08:14	13:11:28	0	+191	30°

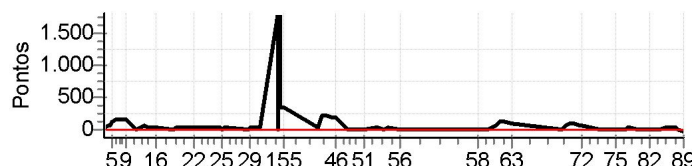


<b>N u m</b>	<b>270</b>	<b>Equipe</b>	270 / Aliomar Queiroz Magalhaes / Shakira						
		<b>Patrocinador</b>	Brasil Citrus, Fazenda Tijucu, A Mulher						
		<b>Cat / NL / Largada</b>	NOVATOS / 99 / 09:25:00	<b>Cidade</b>	Inhambupe	Suzuki Dr-00			

PC	Tp	Trc	KmPC	Ideal	Passagem	Pen	Pontos	Col	PC	Tp	Trc	KmPC	Ideal	Passagem	Pen	Pontos	Col
1	Tmp	2	0.846	09:36:13	09:36:05	0	-15	°	63	Tmp	118	1.413	13:08:05	13:09:23	0	+75	25°
2	Tmp	4	1.064	09:36:41	09:36:48	0	+4	°	67	Tmp	125	0.155	13:34:30	13:34:27	0	-0	24°
3	Tmp	6	2.004	09:38:09	09:39:14	0	+62	°	68	Tmp	125	0.946	13:36:45	13:37:25	0	+37	24°
4	Tmp	6	2.540	09:38:53	09:39:52	0	+56	°	69	Tmp	126	1.594	13:38:47	13:40:06	0	+76	22°
5	Tmp	9	3.506	09:40:40	09:42:47	0	+124	°	70	Tmp	127	2.191	13:40:40	13:42:10	0	+87	20°
6	Tmp	12	4.308	09:42:08	09:44:28	0	+137	°	71	Tmp	127	3.357	13:43:35	13:44:31	0	+53	17°
7	Tmp	13	5.038	09:43:23	09:45:40	0	+134	°	72	Tmp	127	3.939	13:45:02	13:45:56	0	+51	17°
8	Tmp	14	5.140	09:43:34	09:45:59	0	+142	°	73	Tmp	129	2.851	13:54:06	13:54:07	0	+0	17°
9	Tmp	19	1.635	09:47:21	09:49:45	0	+141	°	74	Tmp	129	5.163	13:57:15	13:57:14	0	-0	16°
10	Tmp	23	1.213	09:52:27	09:52:28	0	+0	°	75	Tmp	130	2.495	14:02:59	14:02:58	0	-0	16°
11	Tmp	26	2.702	09:55:17	09:55:25	0	+5	°	76	Tmp	132	0.252	14:06:58	14:06:53	0	-6	15°
12	Tmp	29	3.609	09:57:29	09:58:08	0	+36	°	77	Tmp	133	0.661	14:07:58	14:08:00	0	+0	13°
13	Tmp	31	4.586	09:59:32	09:59:56	0	+21	°	78	Tmp	134	1.030	14:08:39	14:08:48	0	+6	13°
14	Tmp	34	1.196	10:01:17	10:01:42	0	+22	°	79	Tmp	135	1.392	14:09:25	14:09:37	0	+9	13°
15	Tmp	34	1.890	10:02:33	10:02:57	0	+21	°	80	Tmp	136	4.122	14:13:31	14:13:30	0	-0	13°
16	Tmp	35	2.340	10:03:30	10:04:05	0	+32	°	81	Tmp	138	0.781	14:18:41	14:18:36	0	-6	13°
17	Tmp	39	0.351	10:12:00	10:12:00	0	+0	°	82	Tmp	140	1.285	14:19:49	14:19:51	0	+0	13°
18	Tmp	40	0.817	10:12:46	10:12:49	0	+0	°	83	Tmp	144	4.322	14:25:53	14:25:47	0	-9	13°
19	Tmp	41	1.365	10:13:59	10:14:06	0	+4	°	84	Tmp	146	0.491	14:28:43	14:28:59	0	+13	13°
20	Tmp	45	3.179	10:17:08	10:17:19	0	+8	°	85	Tmp	146	1.219	14:30:16	14:30:27	0	+8	13°
21	Tmp	46	4.270	10:19:48	10:19:59	0	+8	°	86	Tmp	146	2.560	14:33:09	14:33:14	0	+2	13°
22	Tmp	47	1.814	10:23:25	10:23:42	0	+14	°	87	Tmp	147	2.750	14:33:33	14:33:39	0	+3	13°
23	Tmp	49	4.594	10:28:10	10:28:16	0	+3	°	88	Tmp	147	3.497	14:35:00	14:34:57	0	-0	13°
24	Tmp	53	3.391	10:36:08	10:36:29	0	+18	°	89	Tmp	148	2.064	14:37:52	14:37:34	0	-45	13°
25	Tmp	53	4.245	10:37:31	10:37:30	0	-0	°									
26	Tmp	55	0.795	10:38:40	10:38:50	0	+7	°									
27	Tmp	55	1.459	10:39:50	10:39:59	0	+6	°									
28	Tmp	59	0.543	10:50:40	10:50:43	0	+0	°									
29	Tmp	60	1.487	10:52:18	10:52:40	0	+19	°									
30	Tmp	62	4.331	10:56:56	10:57:02	0	+3	°									
150	Tmp	65	4.318	11:06:35	14:01:19	0	+1800	27°									
151	Tmp	67	4.405	11:06:43	11:06:38	0	-6	27°									
152	Tmp	68	4.540	11:06:59	11:09:32	0	+150	27°									
153	Tmp	69	4.956	11:07:35		0	+1800	27°									
154	Tmp	71	5.292	11:08:06	11:13:40	0	+331	27°									
155	Tmp	73	6.000	11:09:22	11:15:00	0	+335	27°									
41	Tmp	76	1.478	11:27:17	11:27:33	0	+13	°									
42	Tmp	79	2.795	11:29:53	11:33:16	0	+200	°									
43	Tmp	81	0.392	11:30:28	11:33:59	0	+208	°									
44	Tmp	83	1.193	11:32:10	11:35:41	0	+208	°									
45	Tmp	85	2.605	11:34:24	11:37:28	0	+181	°									
46	Tmp	88	4.327	11:37:15	11:40:05	0	+167	°									
47	Tmp	92	1.392	11:43:26	11:43:24	0	-0	°									
48	Tmp	94	2.006	11:44:43	11:44:40	0	-0	°									
49	Tmp	97	3.795	11:47:17	11:47:19	0	+0	°									
50	Tmp	98	4.534	11:48:38	11:48:40	0	+0	°									
51	Tmp	99	6.086	11:51:46	11:51:46	0	+0	°									
52	Tmp	104	1.066	11:58:04	11:58:12	0	+5	°									
53	Tmp	105	1.607	11:59:02	11:59:15	0	+10	°									
54	Tmp	107	3.021	12:01:22	12:01:21	0	-0	°									
55	Tmp	107	5.270	12:04:26	12:04:35	0	+6	°									
56	Tmp	109	3.859	12:10:23	12:10:17	0	-9	°									

<b>Etapa B</b>	<b>Num</b> 270	<b>Pen</b> 0	<b>PCZ</b> 11	<b>Total PP</b> 757	<b>PG</b> 8
----------------	----------------	--------------	---------------	---------------------	-------------

<b>Num</b> 270	<b>A</b> 14°	<b>PG</b> 7	<b>B</b> 13°	<b>PG</b> 8	<b>Tot PG</b> 15	<b>Col.</b> 14°
----------------	--------------	-------------	--------------	-------------	------------------	-----------------



**o Clube - Sua concessionária autorizada Ho**

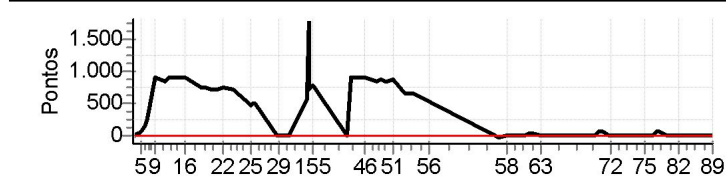
.

<b>Etapa A</b>	<b>Num</b> 270	<b>Pen</b> 0	<b>PCZ</b> 11	<b>Total PP</b> 6471	<b>PG</b> 7
----------------	----------------	--------------	---------------	----------------------	-------------

57	Tmp	113	0.137	12:46:34	12:46:33	0	-0	13°
58	Tmp	113	3.630	12:50:56	12:50:57	0	+0	10°
59	Tmp	115	1.506	12:55:56	12:55:56	0	+0	8°
60	Tmp	115	2.967	12:59:44	13:00:42	0	+55	20°
61	Tmp	115	3.834	13:02:00	13:03:51	0	+108	23°
62	Tmp	115	4.881	13:04:44	13:06:35	0	+108	24°

<b>N</b> <b>u</b> <b>m</b>	<b>274</b>	<b>Equipe</b>	274 / Elvis Dias da Silva / Elvis Nao Morre						
		<b>Patrocinador</b>	Sementes Nordeste						
		<b>Cat / NL / Largada</b>	NOVATOS / 107 / 09:29:00	<b>Cidade</b>	Feira de Santana	Yamaha W-50			

PC	Tp	Trc	KmPC	Ideal	Passagem	Pen	Pontos	Col	PC	Tp	Trc	KmPC	Ideal	Passagem	Pen	Pontos	Col
1	Tmp	2	0.846	09:40:13	09:40:03	0	-21	°	63	Tmp	118	1.413	13:12:05	13:12:28	0	+20	10°
2	Tmp	4	1.064	09:40:41	09:40:43	0	+0	°	67	Tmp	125	0.155	13:38:30	13:38:26	0	-3	9°
3	Tmp	6	2.004	09:42:09	09:42:42	0	+30	°	68	Tmp	125	0.946	13:40:45	13:40:57	0	+9	7°
4	Tmp	6	2.540	09:42:53	09:43:22	0	+26	°	69	Tmp	126	1.594	13:42:47	13:44:14	0	+84	8°
5	Tmp	9	3.506	09:44:40	09:45:48	0	+65	°	70	Tmp	127	2.191	13:44:40	13:46:03	0	+80	8°
6	Tmp	12	4.308	09:46:08	09:48:41	0	+150	°	71	Tmp	127	3.357	13:47:35	13:47:51	0	+13	9°
7	Tmp	13	5.038	09:47:23	09:51:46	0	+260	°	72	Tmp	127	3.939	13:49:02	13:49:02	0	+0	8°
8	Tmp	14	5.140	09:47:34	09:52:05	0	+268	°	73	Tmp	129	2.851	13:58:06	13:58:07	0	+0	8°
9	Tmp	19	1.635	09:51:21	10:06:29	0	+900	°	74	Tmp	129	5.163	14:01:15	14:01:18	0	+0	8°
10	Tmp	23	1.213	09:56:27	10:10:45	0	+855	°	75	Tmp	130	2.495	14:06:59	14:07:02	0	+0	8°
11	Tmp	26	2.702	09:59:17	10:14:15	0	+895	°	76	Tmp	132	0.252	14:10:58	14:10:59	0	+0	8°
12	Tmp	29	3.609	10:01:29	10:18:08	0	+900	°	77	Tmp	133	0.661	14:11:58	14:12:29	0	+28	9°
13	Tmp	31	4.586	10:03:32	10:20:16	0	+900	°	78	Tmp	134	1.030	14:12:39	14:13:53	0	+71	9°
14	Tmp	34	1.196	10:05:17	10:23:22	0	+900	°	79	Tmp	135	1.392	14:13:25	14:14:33	0	+65	9°
15	Tmp	34	1.890	10:06:33	10:24:27	0	+900	°	80	Tmp	136	4.122	14:17:31	14:17:31	0	+0	9°
16	Tmp	35	2.340	10:07:30	10:25:37	0	+900	°	81	Tmp	138	0.781	14:22:41	14:22:50	0	+6	9°
17	Tmp	39	0.351	10:16:00	10:28:37	0	+754	°	82	Tmp	140	1.285	14:23:49	14:23:56	0	+4	9°
18	Tmp	40	0.817	10:16:46	10:29:16	0	+747	°	83	Tmp	144	4.322	14:29:53	14:29:50	0	-0	9°
19	Tmp	41	1.365	10:17:59	10:30:32	0	+750	°	84	Tmp	146	0.491	14:32:43	14:32:52	0	+6	9°
20	Tmp	45	3.179	10:21:08	10:33:08	0	+717	°	85	Tmp	146	1.219	14:34:16	14:34:20	0	+1	9°
21	Tmp	46	4.270	10:23:48	10:35:36	0	+705	°	86	Tmp	146	2.560	14:37:09	14:37:14	0	+2	9°
22	Tmp	47	1.814	10:27:25	10:39:52	0	+744	°	87	Tmp	147	2.750	14:37:33	14:37:36	0	+0	9°
23	Tmp	49	4.594	10:32:10	10:44:22	0	+729	°	88	Tmp	147	3.497	14:39:00	14:39:11	0	+8	9°
24	Tmp	53	3.391	10:40:08	10:48:29	0	+498	°	89	Tmp	148	2.064	14:41:52	14:41:51	0	-0	9°
25	Tmp	53	4.245	10:41:31	10:49:33	0	+479	°	<b>Etapa B</b> Num 274 Pen 0 PCZ 11 Total PP 480 PG 12								
26	Tmp	55	0.795	10:42:40	10:51:02	0	+499	°	Num 274 A 36° PG 0 B 9° PG 12 Tot PG 12 Col. 18°								
27	Tmp	55	1.459	10:43:50	10:52:10	0	+497	°									
28	Tmp	59	0.543	10:54:40	10:54:38	0	-0	°									
29	Tmp	60	1.487	10:56:18	10:56:16	0	-0	°									
30	Tmp	62	4.331	11:00:56	11:00:57	0	+0	°									
150	Tmp	65	4.318	11:10:35	11:20:13	0	+575	20°									
151	Tmp	67	4.405	11:10:43	11:20:27	0	+581	20°									
152	Tmp	68	4.540	11:10:59	11:21:08	0	+606	20°									
153	Tmp	69	4.956	11:11:35		0	+1800	20°									
154	Tmp	71	5.292	11:12:06	11:24:21	0	+732	20°									
155	Tmp	73	6.000	11:13:22	11:26:23	0	+778	20°									
41	Tmp	76	1.478	11:31:17	11:31:30	0	+10	°									
42	Tmp	79	2.795	11:33:53	11:50:16	0	+900	°									
43	Tmp	81	0.392	11:34:28	11:51:01	0	+900	°									
44	Tmp	83	1.193	11:36:10	11:53:23	0	+900	°									
45	Tmp	85	2.605	11:38:24	11:55:20	0	+900	°									
46	Tmp	88	4.327	11:41:15	11:58:32	0	+900	°									
47	Tmp	92	1.392	11:47:26	12:01:36	0	+847	°									
48	Tmp	94	2.006	11:48:43	12:03:09	0	+863	°									
49	Tmp	97	3.795	11:51:17	12:05:38	0	+858	°									
50	Tmp	98	4.534	11:52:38	12:06:51	0	+850	°									
51	Tmp	99	6.086	11:55:46	12:10:13	0	+864	°									
52	Tmp	104	1.066	12:02:04	12:13:13	0	+666	°									
53	Tmp	105	1.607	12:03:02	12:14:15	0	+670	°									
54	Tmp	107	3.021	12:05:22	12:16:16	0	+651	°									
55	Tmp	107	5.270	12:08:26	12:18:55	0	+626	°									
56	Tmp	109	3.859	12:14:23	12:23:18	0	+532	°									
<b>Etapa A</b> Num 274 Pen 0 PCZ 4 Total PP 32098 PG 0																	
57	Tmp	113	0.137	12:50:34	12:50:29	0	-6	21°									
58	Tmp	113	3.630	12:54:56	12:54:55	0	-0	20°									
59	Tmp	115	1.506	12:59:56	12:59:55	0	-0	17°									
60	Tmp	115	2.967	13:03:44	13:03:50	0	+3	8°									
61	Tmp	115	3.834	13:06:00	13:06:47	0	+44	9°									
62	Tmp	115	4.881	13:08:44	13:09:14	0	+27	11°									

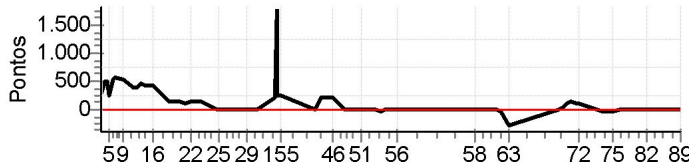


o Clube - Sua concessionária autorizada Ho

.

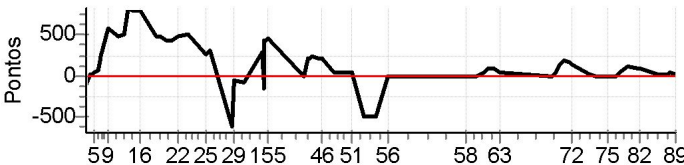
<b>N</b> <b>u</b> <b>m</b>	<b>278</b>	<b>Equipe</b>	278 / Rubenildo Cabral Monteiro / Gnome						
		<b>Patrocinador</b>	Nova Macenaria Entre Rios						
		<b>Cat / NL / Largada</b>	NOVATOS / 129 / 09:40:00	<b>Cidade</b>	Entre Rios	Honda Tornado			

PC	Tp	Trc	KmPC	Ideal	Passagem	Pen	Pontos	Col	PC	Tp	Trc	KmPC	Ideal	Passagem	Pen	Pontos	Col
1	Tmp	2	0.846	09:51:13	09:56:25	0	+309	°	63	Tmp	118	1.413	13:23:05	13:21:32	0	-270	22°
2	Tmp	4	1.064	09:51:41	09:56:45	0	+301	°	67	Tmp	125	0.155	13:49:30	13:49:55	0	+22	22°
3	Tmp	6	2.004	09:53:09	10:01:40	0	+508	°	68	Tmp	125	0.946	13:51:45	13:52:35	0	+47	22°
4	Tmp	6	2.540	09:53:53	10:02:24	0	+508	°	69	Tmp	126	1.594	13:53:47	13:55:34	0	+104	23°
5	Tmp	9	3.506	09:55:40	10:00:08	0	+265	°	70	Tmp	127	2.191	13:55:40	13:58:00	0	+137	21°
6	Tmp	12	4.308	09:57:08	10:06:23	0	+552	°	71	Tmp	127	3.357	13:58:35	14:00:24	0	+106	22°
7	Tmp	13	5.038	09:58:23	10:07:43	0	+557	°	72	Tmp	127	3.939	14:00:02	14:01:47	0	+102	22°
8	Tmp	14	5.140	09:58:34	10:08:03	0	+566	°	73	Tmp	129	2.851	14:09:06	14:09:12	0	+3	22°
9	Tmp	19	1.635	10:02:21	10:11:29	0	+545	°	74	Tmp	129	5.163	14:12:15	14:12:08	0	-12	22°
10	Tmp	23	1.213	10:07:27	10:14:01	0	+391	°	75	Tmp	130	2.495	14:17:59	14:17:45	0	-33	22°
11	Tmp	26	2.702	10:10:17	10:17:02	0	+402	°	76	Tmp	132	0.252	14:21:58	14:21:53	0	-6	22°
12	Tmp	29	3.609	10:12:29	10:20:10	0	+458	°	77	Tmp	133	0.661	14:22:58	14:23:12	0	+11	21°
13	Tmp	31	4.586	10:14:32	10:21:43	0	+428	°	78	Tmp	134	1.030	14:23:39	14:23:49	0	+7	21°
14	Tmp	34	1.196	10:16:17	10:23:43	0	+443	°	79	Tmp	135	1.392	14:24:25	14:24:36	0	+8	19°
15	Tmp	34	1.890	10:17:33	10:24:47	0	+431	°	80	Tmp	136	4.122	14:28:31	14:28:30	0	-0	19°
16	Tmp	35	2.340	10:18:30	10:25:54	0	+441	°	81	Tmp	138	0.781	14:33:41	14:33:36	0	-6	17°
17	Tmp	39	0.351	10:27:00	10:29:43	0	+160	°	82	Tmp	140	1.285	14:34:49	14:34:51	0	+0	17°
18	Tmp	40	0.817	10:27:46	10:30:27	0	+158	°	83	Tmp	144	4.322	14:40:53	14:40:48	0	-6	17°
19	Tmp	41	1.365	10:28:59	10:31:49	0	+167	°	84	Tmp	146	0.491	14:43:43	14:43:58	0	+12	17°
20	Tmp	45	3.179	10:32:08	10:34:40	0	+149	°	85	Tmp	146	1.219	14:45:16	14:45:20	0	+1	16°
21	Tmp	46	4.270	10:34:48	10:37:02	0	+131	°	86	Tmp	146	2.560	14:48:09	14:48:16	0	+4	16°
22	Tmp	47	1.814	10:38:25	10:41:00	0	+152	°	87	Tmp	147	2.750	14:48:33	14:48:37	0	+1	16°
23	Tmp	49	4.594	10:43:10	10:45:31	0	+138	°	88	Tmp	147	3.497	14:50:00	14:49:58	0	-0	16°
24	Tmp	53	3.391	10:51:08	10:51:23	0	+12	°	89	Tmp	148	2.064	14:52:52	14:52:47	0	-6	16°
25	Tmp	53	4.245	10:52:31	10:52:31	0	+0	°	<b>Etapa B</b> Num 278 Pen 0 PCZ 6 Total PP 938 PG 5								
26	Tmp	55	0.795	10:53:40	10:53:54	0	+11	°	Num 278 A 24° PG 0 B 16° PG 5 Tot PG 5 Col. 22°								
27	Tmp	55	1.459	10:54:50	10:55:00	0	+7	°									
28	Tmp	59	0.543	11:05:40	11:05:35	0	-6	°									
29	Tmp	60	1.487	11:07:18	11:07:18	0	+0	°									
30	Tmp	62	4.331	11:11:56	11:12:00	0	+1	°									
150	Tmp	65	4.318	11:21:35	11:25:19	0	+221	1°									
151	Tmp	67	4.405	11:21:43	11:25:35	0	+229	1°									
152	Tmp	68	4.540	11:21:59	11:26:14	0	+252	1°									
153	Tmp	69	4.956	11:22:35		0	+1800	1°									
154	Tmp	71	5.292	11:23:06	11:27:27	0	+258	1°									
155	Tmp	73	6.000	11:24:22	11:28:53	0	+268	1°									
41	Tmp	76	1.478	11:42:17	11:42:24	0	+4	°									
42	Tmp	79	2.795	11:44:53	11:47:37	0	+161	°									
43	Tmp	81	0.392	11:45:28	11:48:56	0	+205	°									
44	Tmp	83	1.193	11:47:10	11:50:57	0	+224	°									
45	Tmp	85	2.605	11:49:24	11:52:52	0	+205	°									
46	Tmp	88	4.327	11:52:15	11:55:44	0	+206	°									
47	Tmp	92	1.392	11:58:26	11:58:39	0	+10	°									
48	Tmp	94	2.006	11:59:43	11:59:54	0	+8	°									
49	Tmp	97	3.795	12:02:17	12:02:34	0	+14	°									
50	Tmp	98	4.534	12:03:38	12:03:46	0	+5	°									
51	Tmp	99	6.086	12:06:46	12:06:47	0	+0	°									
52	Tmp	104	1.066	12:13:04	12:13:00	0	-3	°									
53	Tmp	105	1.607	12:14:02	12:13:59	0	-0	°									
54	Tmp	107	3.021	12:16:22	12:16:15	0	-12	°									
55	Tmp	107	5.270	12:19:26	12:19:34	0	+5	°									
56	Tmp	109	3.859	12:25:23	12:25:24	0	+0	°									
<b>Etapa A</b> Num 278 Pen 0 PCZ 5 Total PP 12287 PG 0																	
57	Tmp	113	0.137	13:01:34	13:01:33	0	-0	1°									
58	Tmp	113	3.630	13:05:56	13:05:53	0	-0	1°									
59	Tmp	115	1.506	13:10:56	13:10:52	0	-3	13°									
60	Tmp	115	2.967	13:14:44	13:14:42	0	-0	1°									
61	Tmp	115	3.834	13:17:00	13:17:07	0	+4	1°									
62	Tmp	115	4.881	13:19:44	13:19:32	0	-27	3°									



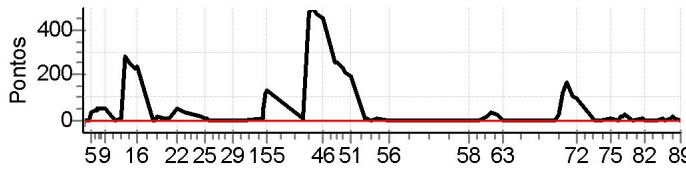
o Clube - Sua concessionária autorizada Ho

<b>N</b> <b>um</b>	<b>281</b>	<b>Equipe</b>	281 / Kaue Sampaio Muniz de Oliveira / Kaue						
		<b>Patrocinador</b>							
		<b>Cat / NL / Largada</b>	NOVATOS / 110 / 09:30:30	<b>Cidade</b>	Ipiaú	<b>Honda Crf 230</b>			

PC	Tp	Trc	KmPC	Ideal	Passagem	Pen	Pontos	Col	PC	Tp	Trc	KmPC	Ideal	Passagem	Pen	Pontos	Col
1	Tmp	2	0.846	09:41:43	09:41:33	0	-21	°	63	Tmp	118	1.413	13:13:35	13:14:32	0	+54	21°
2	Tmp	4	1.064	09:42:11	09:41:31	0	-111	°	67	Tmp	125	0.155	13:40:00	13:39:57	0	-0	21°
3	Tmp	6	2.004	09:43:39	09:44:01	0	+19	°	68	Tmp	125	0.946	13:42:15	13:43:03	0	+45	21°
4	Tmp	6	2.540	09:44:23	09:44:41	0	+15	°	69	Tmp	126	1.594	13:44:17	13:46:46	0	+146	24°
5	Tmp	9	3.506	09:46:10	09:47:01	0	+48	°	70	Tmp	127	2.191	13:46:10	13:49:22	0	+189	25°
6	Tmp	12	4.308	09:47:38	09:48:59	0	+78	°	71	Tmp	127	3.357	13:49:05	13:51:46	0	+158	25°
7	Tmp	13	5.038	09:48:53	09:52:08	0	+192	°	72	Tmp	127	3.939	13:50:32	13:52:57	0	+142	25°
8	Tmp	14	5.140	09:49:04	09:52:45	0	+218	°	73	Tmp	129	2.851	13:59:36	14:00:05	0	+26	25°
9	Tmp	19	1.635	09:52:51	10:02:46	0	+592	°	74	Tmp	129	5.163	14:02:45	14:02:51	0	+3	26°
10	Tmp	23	1.213	09:57:57	10:05:56	0	+476	°	75	Tmp	130	2.495	14:08:29	14:08:28	0	-0	26°
11	Tmp	26	2.702	10:00:47	10:09:28	0	+518	°	76	Tmp	132	0.252	14:12:28	14:12:33	0	+2	26°
12	Tmp	29	3.609	10:02:59	10:16:47	0	+825	°	77	Tmp	133	0.661	14:13:28	14:13:44	0	+13	25°
13	Tmp	31	4.586	10:05:02	10:18:29	0	+804	°	78	Tmp	134	1.030	14:14:09	14:14:30	0	+18	24°
14	Tmp	34	1.196	10:06:47	10:20:05	0	+795	°	79	Tmp	135	1.392	14:14:55	14:15:34	0	+36	24°
15	Tmp	34	1.890	10:08:03	10:21:16	0	+790	°	80	Tmp	136	4.122	14:19:01	14:21:14	0	+130	25°
16	Tmp	35	2.340	10:09:00	10:22:19	0	+796	°	81	Tmp	138	0.781	14:24:11	14:25:57	0	+103	26°
17	Tmp	39	0.351	10:17:30	10:25:38	0	+485	°	82	Tmp	140	1.285	14:25:19	14:26:57	0	+95	27°
18	Tmp	40	0.817	10:18:16	10:26:20	0	+481	°	83	Tmp	144	4.322	14:31:23	14:32:03	0	+37	27°
19	Tmp	41	1.365	10:19:29	10:27:41	0	+489	°	84	Tmp	146	0.491	14:34:13	14:34:31	0	+15	27°
20	Tmp	45	3.179	10:22:38	10:30:08	0	+447	°	85	Tmp	146	1.219	14:35:46	14:36:05	0	+16	27°
21	Tmp	46	4.270	10:25:18	10:32:43	0	+442	°	86	Tmp	146	2.560	14:38:39	14:39:09	0	+27	27°
22	Tmp	47	1.814	10:28:55	10:37:10	0	+492	°	87	Tmp	147	2.750	14:39:03	14:39:31	0	+25	27°
23	Tmp	49	4.594	10:33:40	10:42:13	0	+510	°	88	Tmp	147	3.497	14:40:30	14:41:16	0	+43	27°
24	Tmp	53	3.391	10:41:38	10:46:24	0	+283	°	89	Tmp	148	2.064	14:43:22	14:43:37	0	+12	26°
25	Tmp	53	4.245	10:43:01	10:47:22	0	+258	°	<b>Etapa B</b> Num 281 Pen 0 PCZ 5 Total PP 1581 PG 0								
26	Tmp	55	0.795	10:44:10	10:48:54	0	+281	°	Num 281 A 29° PG 0 B 26° PG 0 Tot PG 0 Col. 30°								
27	Tmp	55	1.459	10:45:20	10:50:35	0	+312	°									
28	Tmp	59	0.543	10:56:10	10:52:43	0	-612	°	<b>o Clube - Sua concessionária autorizada Ho</b>								
29	Tmp	60	1.487	10:57:48	10:57:31	0	-42	°									
30	Tmp	62	4.331	11:02:26	11:01:59	0	-72	°									
150	Tmp	65	4.318	11:12:05	11:16:56	0	+288	17°									
151	Tmp	67	4.405	11:12:13	11:11:33	0	-111	17°									
152	Tmp	68	4.540	11:12:29	11:11:40	0	-138	17°									
153	Tmp	69	4.956	11:13:05	11:20:17	0	+429	17°									
154	Tmp	71	5.292	11:13:36	11:21:02	0	+443	17°									
155	Tmp	73	6.000	11:14:52	11:22:26	0	+451	17°									
41	Tmp	76	1.478	11:32:47	11:32:58	0	+8	°									
42	Tmp	79	2.795	11:35:23	11:38:52	0	+206	°									
43	Tmp	81	0.392	11:35:58	11:39:39	0	+218	°									
44	Tmp	83	1.193	11:37:40	11:41:34	0	+231	°									
45	Tmp	85	2.605	11:39:54	11:43:32	0	+215	°									
46	Tmp	88	4.327	11:42:45	11:46:23	0	+215	°									
47	Tmp	92	1.392	11:48:56	11:49:48	0	+49	°									
48	Tmp	94	2.006	11:50:13	11:51:07	0	+51	°									
49	Tmp	97	3.795	11:52:47	11:53:38	0	+48	°									
50	Tmp	98	4.534	11:54:08	11:54:46	0	+35	°									
51	Tmp	99	6.086	11:57:16	11:58:16	0	+57	°									
52	Tmp	104	1.066	12:03:34	12:00:50	0	-483	°									
53	Tmp	105	1.607	12:04:32	12:01:43	0	-498	°									
54	Tmp	107	3.021	12:06:52	12:04:02	0	-501	°									
55	Tmp	107	5.270	12:09:56	12:07:10	0	-489	°									
56	Tmp	109	3.859	12:15:53	12:15:54	0	+0	°									
<b>Etapa A</b> Num 281 Pen 0 PCZ 1 Total PP 16668 PG 0																	
57	Tmp	113	0.137	12:52:04	12:52:03	0	-0	8°									
58	Tmp	113	3.630	12:56:26	12:56:28	0	+0	7°									
59	Tmp	115	1.506	13:01:26	13:01:25	0	-0	5°									
60	Tmp	115	2.967	13:05:14	13:06:00	0	+43	18°									
61	Tmp	115	3.834	13:07:30	13:09:10	0	+97	21°									
62	Tmp	115	4.881	13:10:14	13:12:03	0	+106	21°									



N u m	282	Equipe	282 / Marcus Paulo Fontes Calheira / Calheira						
		Patrocinador	Calheira, Galvao e Araujo Advogados						
		Cat / NL / Largada	NOVATOS / 128 / 09:39:30	Cidade	Salvador	Honda Cr-30			

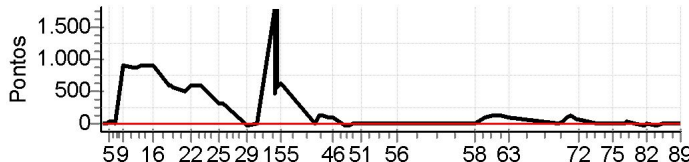
PC	Tp	Trc	KmPC	Ideal	Passagem	Pen	Pontos	Col	PC	Tp	Trc	KmPC	Ideal	Passagem	Pen	Pontos	Col
1	Tmp	2	0.846	09:50:43	09:50:30	0	-30	°	63	Tmp	118	1.413	13:22:35	13:22:37	0	+0	4°
2	Tmp	4	1.064	09:51:11	09:51:06	0	-6	°	67	Tmp	125	0.155	13:49:00	13:49:02	0	+0	3°
3	Tmp	6	2.004	09:52:39	09:52:40	0	+0	°	68	Tmp	125	0.946	13:51:15	13:51:43	0	+25	6°
4	Tmp	6	2.540	09:53:23	09:53:24	0	+0	°	69	Tmp	126	1.594	13:53:17	13:55:25	0	+125	9°
5	Tmp	9	3.506	09:55:10	09:55:43	0	+30	°	70	Tmp	127	2.191	13:55:10	13:57:56	0	+163	13°
6	Tmp	12	4.308	09:56:38	09:57:26	0	+45	°	71	Tmp	127	3.357	13:58:05	13:59:56	0	+108	14°
7	Tmp	13	5.038	09:57:53	09:58:38	0	+42	°	72	Tmp	127	3.939	13:59:32	14:01:11	0	+96	15°
8	Tmp	14	5.140	09:58:04	09:58:55	0	+48	°	73	Tmp	129	2.851	14:08:36	14:08:36	0	+0	15°
9	Tmp	19	1.635	10:01:51	10:02:40	0	+46	°	74	Tmp	129	5.163	14:11:45	14:11:46	0	+0	13°
10	Tmp	23	1.213	10:06:57	10:06:57	0	+0	°	75	Tmp	130	2.495	14:17:29	14:17:35	0	+3	13°
11	Tmp	26	2.702	10:09:47	10:09:59	0	+9	°	76	Tmp	132	0.252	14:21:28	14:21:28	0	+0	12°
12	Tmp	29	3.609	10:11:59	10:16:44	0	+282	°	77	Tmp	133	0.661	14:22:28	14:22:47	0	+16	12°
13	Tmp	31	4.586	10:14:02	10:18:21	0	+256	°	78	Tmp	134	1.030	14:23:09	14:23:28	0	+16	12°
14	Tmp	34	1.196	10:15:47	10:19:50	0	+240	°	79	Tmp	135	1.392	14:23:55	14:24:22	0	+24	12°
15	Tmp	34	1.890	10:17:03	10:20:55	0	+229	°	80	Tmp	136	4.122	14:28:01	14:28:03	0	+0	12°
16	Tmp	35	2.340	10:18:00	10:22:00	0	+237	°	81	Tmp	138	0.781	14:33:11	14:33:20	0	+6	12°
17	Tmp	39	0.351	10:26:30	10:26:33	0	+0	°	82	Tmp	140	1.285	14:34:19	14:34:22	0	+0	12°
18	Tmp	40	0.817	10:27:16	10:27:15	0	-0	°	83	Tmp	144	4.322	14:40:23	14:40:18	0	-6	12°
19	Tmp	41	1.365	10:28:29	10:28:43	0	+11	°	84	Tmp	146	0.491	14:43:13	14:43:26	0	+10	12°
20	Tmp	45	3.179	10:31:38	10:31:45	0	+4	°	85	Tmp	146	1.219	14:44:46	14:44:48	0	+0	12°
21	Tmp	46	4.270	10:34:18	10:34:29	0	+8	°	86	Tmp	146	2.560	14:47:39	14:47:49	0	+7	12°
22	Tmp	47	1.814	10:37:55	10:38:49	0	+51	°	87	Tmp	147	2.750	14:48:03	14:48:17	0	+11	12°
23	Tmp	49	4.594	10:42:40	10:43:13	0	+30	°	88	Tmp	147	3.497	14:49:30	14:49:39	0	+6	12°
24	Tmp	53	3.391	10:50:38	10:50:55	0	+14	°	89	Tmp	148	2.064	14:52:22	14:52:21	0	-0	12°
25	Tmp	53	4.245	10:52:01	10:52:07	0	+3	°	<b>Etapa B</b> Num 282 Pen 0 PCZ 12 Total PP 691 PG 9								
26	Tmp	55	0.795	10:53:10	10:53:17	0	+4	°	Num 282 A 10° PG 11 B 12° PG 9 Tot PG 20 Col. 8°								
27	Tmp	55	1.459	10:54:20	10:54:23	0	+0	°									
28	Tmp	59	0.543	11:05:10	11:05:11	0	+0	°	<b>o Clube - Sua concessionária autorizada Ho</b>								
29	Tmp	60	1.487	11:06:48	11:06:46	0	-0	°									
30	Tmp	62	4.331	11:11:26	11:11:28	0	+0	°									
150	Tmp	65	4.318	11:21:05	11:21:12	0	+4	2°									
151	Tmp	67	4.405	11:21:13	11:21:32	0	+16	2°									
152	Tmp	68	4.540	11:21:29	11:22:12	0	+40	2°									
153	Tmp	69	4.956	11:22:05	11:23:49	0	+101	2°									
154	Tmp	71	5.292	11:22:36	11:24:29	0	+110	2°									
155	Tmp	73	6.000	11:23:52	11:26:05	0	+130	2°									
41	Tmp	76	1.478	11:41:47	11:41:56	0	+6	°									
42	Tmp	79	2.795	11:44:23	11:52:24	0	+478	°									
43	Tmp	81	0.392	11:44:58	11:53:04	0	+483	°									
44	Tmp	83	1.193	11:46:40	11:55:00	0	+497	°									
45	Tmp	85	2.605	11:48:54	11:56:48	0	+471	°									
46	Tmp	88	4.327	11:51:45	11:59:24	0	+456	°									
47	Tmp	92	1.392	11:57:56	12:02:13	0	+254	°									
48	Tmp	94	2.006	11:59:13	12:03:30	0	+254	°									
49	Tmp	97	3.795	12:01:47	12:05:39	0	+229	°									
50	Tmp	98	4.534	12:03:08	12:06:43	0	+212	°									
51	Tmp	99	6.086	12:06:16	12:09:36	0	+197	°									
52	Tmp	104	1.066	12:12:34	12:12:43	0	+6	°									
53	Tmp	105	1.607	12:13:32	12:13:37	0	+2	°									
54	Tmp	107	3.021	12:15:52	12:15:50	0	-0	°									
55	Tmp	107	5.270	12:18:56	12:19:09	0	+10	°									
56	Tmp	109	3.859	12:24:53	12:24:55	0	+0	°									
<b>Etapa A</b> Num 282 Pen 0 PCZ 11 Total PP 5581 PG 11																	
57	Tmp	113	0.137	13:01:04	13:01:05	0	+0	2°									
58	Tmp	113	3.630	13:05:26	13:05:27	0	+0	2°									
59	Tmp	115	1.506	13:10:26	13:10:28	0	+0	1°									
60	Tmp	115	2.967	13:14:14	13:14:29	0	+12	9°									
61	Tmp	115	3.834	13:16:30	13:17:06	0	+33	7°									
62	Tmp	115	4.881	13:19:14	13:19:41	0	+24	8°									



N u m	295	Equipe	295 / Luciano Caires Borger / Borges						
		Patrocinador							
		Cat / NL / Largada	NOVATOS / 112 / 09:31:30	Cidade	Salvador	Honda Cr-30			

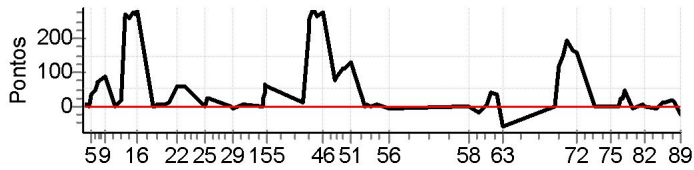
PC	Tp	Trc	KmPC	Ideal	Passagem	Pen	Pontos	Col	PC	Tp	Trc	KmPC	Ideal	Passagem	Pen	Pontos	Col
1	Tmp	2	0.846	09:42:43	09:42:37	0	-9	°	63	Tmp	118	1.413	13:14:35	13:16:01	0	+83	29°
2	Tmp	4	1.064	09:43:11	09:43:11	0	+0	°	67	Tmp	125	0.155	13:41:00	13:40:59	0	-0	28°
3	Tmp	6	2.004	09:44:39	09:44:38	0	-0	°	68	Tmp	125	0.946	13:43:15	13:43:35	0	+17	28°
4	Tmp	6	2.540	09:45:23	09:45:24	0	+0	°	69	Tmp	126	1.594	13:45:17	13:46:58	0	+98	28°
5	Tmp	9	3.506	09:47:10	09:47:36	0	+23	°	70	Tmp	127	2.191	13:47:10	13:49:21	0	+128	27°
6	Tmp	12	4.308	09:48:38	09:49:07	0	+26	°	71	Tmp	127	3.357	13:50:05	13:51:26	0	+78	26°
7	Tmp	13	5.038	09:49:53	09:49:47	0	-9	°	72	Tmp	127	3.939	13:51:32	13:52:38	0	+63	24°
8	Tmp	14	5.140	09:50:04	09:50:00	0	-3	°	73	Tmp	129	2.851	14:00:36	14:00:32	0	-3	24°
9	Tmp	19	1.635	09:53:51	10:10:41	0	+900	°	74	Tmp	129	5.163	14:03:45	14:03:44	0	-0	24°
10	Tmp	23	1.213	09:58:57	10:13:38	0	+878	°	75	Tmp	130	2.495	14:09:29	14:09:26	0	-0	24°
11	Tmp	26	2.702	10:01:47	10:16:21	0	+871	°	76	Tmp	132	0.252	14:13:28	14:13:21	0	-12	24°
12	Tmp	29	3.609	10:03:59	10:19:29	0	+900	°	77	Tmp	133	0.661	14:14:28	14:14:32	0	+1	23°
13	Tmp	31	4.586	10:06:02	10:21:07	0	+900	°	78	Tmp	134	1.030	14:15:09	14:15:15	0	+3	22°
14	Tmp	34	1.196	10:07:47	10:22:58	0	+900	°	79	Tmp	135	1.392	14:15:55	14:16:17	0	+19	22°
15	Tmp	34	1.890	10:09:03	10:24:04	0	+898	°	80	Tmp	136	4.122	14:20:01	14:20:00	0	-0	22°
16	Tmp	35	2.340	10:10:00	10:25:09	0	+900	°	81	Tmp	138	0.781	14:25:11	14:25:01	0	-21	22°
17	Tmp	39	0.351	10:18:30	10:28:11	0	+578	°	82	Tmp	140	1.285	14:26:19	14:26:22	0	+0	22°
18	Tmp	40	0.817	10:19:16	10:28:56	0	+577	°	83	Tmp	144	4.322	14:32:23	14:32:14	0	-18	21°
19	Tmp	41	1.365	10:20:29	10:30:06	0	+574	°	84	Tmp	146	0.491	14:35:13	14:35:24	0	+8	20°
20	Tmp	45	3.179	10:23:38	10:32:28	0	+527	°	85	Tmp	146	1.219	14:36:46	14:36:52	0	+3	20°
21	Tmp	46	4.270	10:26:18	10:34:48	0	+507	°	86	Tmp	146	2.560	14:39:39	14:39:42	0	+0	20°
22	Tmp	47	1.814	10:29:55	10:39:56	0	+598	°	87	Tmp	147	2.750	14:40:03	14:40:07	0	+1	19°
23	Tmp	49	4.594	10:34:40	10:44:25	0	+582	°	88	Tmp	147	3.497	14:41:30	14:41:26	0	-3	19°
24	Tmp	53	3.391	10:42:38	10:48:25	0	+344	°	89	Tmp	148	2.064	14:44:22	14:44:21	0	-0	19°
25	Tmp	53	4.245	10:44:01	10:49:19	0	+315	°	<b>Etapa B</b> Num 295 Pen 0 PCZ 8 Total PP 1050 PG 2								
26	Tmp	55	0.795	10:45:10	10:50:33	0	+320	°	Num 295 A 32° PG 0 B 19° PG 2 Tot PG 2 Col. 25°								
27	Tmp	55	1.459	10:46:20	10:51:32	0	+309	°									
28	Tmp	59	0.543	10:57:10	10:57:08	0	-0	°									
29	Tmp	60	1.487	10:58:48	10:58:35	0	-30	°									
30	Tmp	62	4.331	11:03:26	11:03:26	0	+0	°									
150	Tmp	65	4.318	11:13:05	14:07:35	0	+1800	15°									
151	Tmp	67	4.405	11:13:13	11:20:54	0	+458	15°									
152	Tmp	68	4.540	11:13:29	11:23:03	0	+571	15°									
153	Tmp	69	4.956	11:14:05	14:06:56	0	+1800	15°									
154	Tmp	71	5.292	11:14:36	11:24:12	0	+573	15°									
155	Tmp	73	6.000	11:15:52	11:26:14	0	+619	15°									
41	Tmp	76	1.478	11:33:47	11:33:41	0	-9	°									
42	Tmp	79	2.795	11:36:23	11:38:21	0	+115	°									
43	Tmp	81	0.392	11:36:58	11:39:03	0	+122	°									
44	Tmp	83	1.193	11:38:40	11:40:55	0	+132	°									
45	Tmp	85	2.605	11:40:54	11:42:40	0	+103	°									
46	Tmp	88	4.327	11:43:45	11:45:20	0	+92	°									
47	Tmp	92	1.392	11:49:56	11:49:47	0	-18	°									
48	Tmp	94	2.006	11:51:13	11:51:04	0	-18	°									
49	Tmp	97	3.795	11:53:47	11:53:47	0	+0	°									
50	Tmp	98	4.534	11:55:08	11:55:06	0	-0	°									
51	Tmp	99	6.086	11:58:16	11:58:21	0	+2	°									
52	Tmp	104	1.066	12:04:34	12:04:28	0	-9	°									
53	Tmp	105	1.607	12:05:32	12:05:33	0	+0	°									
54	Tmp	107	3.021	12:07:52	12:07:45	0	-12	°									
55	Tmp	107	5.270	12:10:56	12:11:07	0	+8	°									
56	Tmp	109	3.859	12:16:53	12:16:50	0	-0	°									
<b>Etapa A</b> Num 295 Pen 0 PCZ 9 Total PP 18939 PG 0																	
57	Tmp	113	0.137	12:53:04	12:53:02	0	-0	7°									
58	Tmp	113	3.630	12:57:26	12:57:22	0	-3	17°									
59	Tmp	115	1.506	13:02:26	13:04:12	0	+103	26°									
60	Tmp	115	2.967	13:06:14	13:08:16	0	+119	29°									
61	Tmp	115	3.834	13:08:30	13:10:49	0	+136	28°									
62	Tmp	115	4.881	13:11:14	13:13:27	0	+130	29°									

<b>Etapa B</b>	Num	295	Pen	0	PCZ	8	Total PP	1050	PG	2				
	Num	295	A	32°	PG	0	B	19°	PG	2	Tot PG	2	Col.	25°



o Clube - Sua concessionária autorizada Ho

N u m	297	Equipe	297 / Aurelio Gomes Junior / Junior						
		Patrocinador	Constrular Aurelio Gomes & Cia Ltda						
		Cat / NL / Largada	NOVATOS / 127 / 09:39:00	Cidade	Feira de Santana	Honda Cr-30			

PC	Tp	Trc	KmPC	Ideal	Passagem	Pen	Pontos	Col	PC	Tp	Trc	KmPC	Ideal	Passagem	Pen	Pontos	Col
1	Tmp	2	0.846	09:50:13	09:50:12	0	-0	°	63	Tmp	118	1.413	13:22:05	13:21:43	0	-57	16°
2	Tmp	4	1.064	09:50:41	09:50:50	0	+6	°	67	Tmp	125	0.155	13:48:30	13:48:30	0	+0	14°
3	Tmp	6	2.004	09:52:09	09:52:18	0	+6	°	68	Tmp	125	0.946	13:50:45	13:52:46	0	+118	19°
4	Tmp	6	2.540	09:52:53	09:52:58	0	+2	°	69	Tmp	126	1.594	13:52:47	13:55:21	0	+151	20°
5	Tmp	9	3.506	09:54:40	09:55:18	0	+35	°	70	Tmp	127	2.191	13:54:40	13:58:01	0	+198	23°
6	Tmp	12	4.308	09:56:08	09:57:02	0	+51	°	71	Tmp	127	3.357	13:57:35	14:00:23	0	+165	23°
7	Tmp	13	5.038	09:57:23	09:58:31	0	+65	°	72	Tmp	127	3.939	13:59:02	14:01:47	0	+162	23°
8	Tmp	14	5.140	09:57:34	09:58:48	0	+71	°	73	Tmp	129	2.851	14:08:06	14:08:11	0	+2	23°
9	Tmp	19	1.635	10:01:21	10:02:53	0	+89	°	74	Tmp	129	5.163	14:11:15	14:11:16	0	+0	23°
10	Tmp	23	1.213	10:06:27	10:06:27	0	+0	°	75	Tmp	130	2.495	14:16:59	14:17:01	0	+0	23°
11	Tmp	26	2.702	10:09:17	10:09:39	0	+19	°	76	Tmp	132	0.252	14:20:58	14:21:02	0	+1	23°
12	Tmp	29	3.609	10:11:29	10:16:02	0	+270	°	77	Tmp	133	0.661	14:21:58	14:22:27	0	+26	24°
13	Tmp	31	4.586	10:13:32	10:17:56	0	+261	°	78	Tmp	134	1.030	14:22:39	14:23:06	0	+24	23°
14	Tmp	34	1.196	10:15:17	10:20:00	0	+280	°	79	Tmp	135	1.392	14:23:25	14:24:17	0	+49	23°
15	Tmp	34	1.890	10:16:33	10:21:10	0	+274	°	80	Tmp	136	4.122	14:27:31	14:27:27	0	-3	23°
16	Tmp	35	2.340	10:17:30	10:22:14	0	+281	°	81	Tmp	138	0.781	14:32:41	14:32:50	0	+6	23°
17	Tmp	39	0.351	10:26:00	10:26:02	0	+0	°	82	Tmp	140	1.285	14:33:49	14:33:52	0	+0	23°
18	Tmp	40	0.817	10:26:46	10:26:47	0	+0	°	83	Tmp	144	4.322	14:39:53	14:39:49	0	-3	22°
19	Tmp	41	1.365	10:27:59	10:28:10	0	+8	°	84	Tmp	146	0.491	14:42:43	14:43:02	0	+16	22°
20	Tmp	45	3.179	10:31:08	10:31:19	0	+8	°	85	Tmp	146	1.219	14:44:16	14:44:34	0	+15	22°
21	Tmp	46	4.270	10:33:48	10:34:02	0	+11	°	86	Tmp	146	2.560	14:47:09	14:47:29	0	+17	22°
22	Tmp	47	1.814	10:37:25	10:38:31	0	+63	°	87	Tmp	147	2.750	14:47:33	14:47:56	0	+20	22°
23	Tmp	49	4.594	10:42:10	10:43:12	0	+59	°	88	Tmp	147	3.497	14:49:00	14:49:15	0	+12	21°
24	Tmp	53	3.391	10:50:08	10:50:25	0	+14	°	89	Tmp	148	2.064	14:51:52	14:51:41	0	-24	22°
25	Tmp	53	4.245	10:51:31	10:51:28	0	-0	°	<b>Etapa B</b> Num 297 Pen 0 PCZ 6 Total PP 1176 PG 0								
26	Tmp	55	0.795	10:52:40	10:53:07	0	+24	°	Num 297 A 6° PG 15 B 22° PG 0 Tot PG 15 Col. 13°								
27	Tmp	55	1.459	10:53:50	10:54:18	0	+25	°									
28	Tmp	59	0.543	11:04:40	11:04:45	0	+2	°	<b>o Clube - Sua concessionária autorizada Ho</b>								
29	Tmp	60	1.487	11:06:18	11:06:13	0	-6	°									
30	Tmp	62	4.331	11:10:56	11:11:06	0	+7	°									
150	Tmp	65	4.318	11:20:35	11:20:34	0	-0	3°									
151	Tmp	67	4.405	11:20:43	11:20:50	0	+4	3°									
152	Tmp	68	4.540	11:20:59	11:21:30	0	+28	3°									
153	Tmp	69	4.956	11:21:35	11:22:22	0	+44	3°									
154	Tmp	71	5.292	11:22:06	11:23:15	0	+66	3°									
155	Tmp	73	6.000	11:23:22	11:24:23	0	+58	3°									
41	Tmp	76	1.478	11:41:17	11:41:33	0	+13	°									
42	Tmp	79	2.795	11:43:53	11:47:42	0	+226	°									
43	Tmp	81	0.392	11:44:28	11:48:46	0	+255	°									
44	Tmp	83	1.193	11:46:10	11:51:02	0	+289	°									
45	Tmp	85	2.605	11:48:24	11:52:55	0	+268	°									
46	Tmp	88	4.327	11:51:15	11:55:54	0	+276	°									
47	Tmp	92	1.392	11:57:26	11:58:49	0	+80	°									
48	Tmp	94	2.006	11:58:43	12:00:16	0	+90	°									
49	Tmp	97	3.795	12:01:17	12:03:15	0	+115	°									
50	Tmp	98	4.534	12:02:38	12:04:33	0	+112	°									
51	Tmp	99	6.086	12:05:46	12:08:01	0	+132	°									
52	Tmp	104	1.066	12:12:04	12:12:06	0	+0	°									
53	Tmp	105	1.607	12:13:02	12:13:12	0	+7	°									
54	Tmp	107	3.021	12:15:22	12:15:24	0	+0	°									
55	Tmp	107	5.270	12:18:26	12:18:34	0	+5	°									
56	Tmp	109	3.859	12:24:23	12:24:19	0	-3	°									
<b>Etapa A</b> Num 297 Pen 0 PCZ 8 Total PP 4008 PG 15																	
57	Tmp	113	0.137	13:00:34	13:00:31	0	-0	3°									
58	Tmp	113	3.630	13:04:56	13:04:57	0	+0	3°									
59	Tmp	115	1.506	13:09:56	13:09:47	0	-18	20°									
60	Tmp	115	2.967	13:13:44	13:13:55	0	+8	13°									
61	Tmp	115	3.834	13:16:00	13:16:46	0	+43	13°									
62	Tmp	115	4.881	13:18:44	13:19:25	0	+38	14°									

N u m	299	Equipe	299 / Gabriel Moreira Peixoto						
		Patrocinador	Vitamemo						
		Cat / NL / Largada	NOVATOS / 109 / 09:30:00	Cidade	Feira de Santana	Crf 230			

PC	Tp	Trc	KmPC	Ideal	Passagem	Pen	Pontos	Col
1	Tmp	2	0.846	09:41:13	09:41:12	0	-0	°
2	Tmp	4	1.064	09:41:41	09:42:45	0	+61	°
3	Tmp	6	2.004	09:43:09		0	+1800	°
4	Tmp	6	2.540	09:43:53		0	+1800	°
5	Tmp	9	3.506	09:45:40	09:45:50	0	+7	°
6	Tmp	12	4.308	09:47:08	09:48:46	0	+95	°
7	Tmp	13	5.038	09:48:23	09:51:54	0	+208	°
8	Tmp	14	5.140	09:48:34	09:52:12	0	+215	°
9	Tmp	19	1.635	09:52:21	10:06:36	0	+852	°
10	Tmp	23	1.213	09:57:27	10:10:55	0	+805	°
11	Tmp	26	2.702	10:00:17	10:13:59	0	+819	°
12	Tmp	29	3.609	10:02:29	10:16:45	0	+853	°
13	Tmp	31	4.586	10:04:32	10:18:31	0	+836	°
14	Tmp	34	1.196	10:06:17	10:20:04	0	+824	°
15	Tmp	34	1.890	10:07:33	10:21:14	0	+818	°
16	Tmp	35	2.340	10:08:30	10:22:17	0	+824	°
17	Tmp	39	0.351	10:17:00	10:25:41	0	+518	°
18	Tmp	40	0.817	10:17:46	10:26:26	0	+517	°
19	Tmp	41	1.365	10:18:59	10:27:49	0	+527	°
20	Tmp	45	3.179	10:22:08	10:30:40	0	+509	°
21	Tmp	46	4.270	10:24:48	10:33:53	0	+542	°
22	Tmp	47	1.814	10:28:25	10:38:03	0	+575	°
23	Tmp	49	4.594	10:33:10	10:43:06	0	+593	°
24	Tmp	53	3.391	10:41:08	10:47:51	0	+400	°
25	Tmp	53	4.245	10:42:31	10:48:51	0	+377	°
26	Tmp	55	0.795	10:43:40	10:50:18	0	+395	°
27	Tmp	55	1.459	10:44:50	10:51:27	0	+394	°
28	Tmp	59	0.543	10:55:40	10:55:50	0	+7	°
29	Tmp	60	1.487	10:57:18	10:57:30	0	+9	°
30	Tmp	62	4.331	11:01:56	11:01:59	0	+0	°
150	Tmp	65	4.318	11:11:35	11:16:42	0	+304	18°
151	Tmp	67	4.405	11:11:43	11:11:31	0	-27	18°
152	Tmp	68	4.540	11:11:59	11:13:55	0	+113	18°
153	Tmp	69	4.956	11:12:35	11:20:14	0	+456	18°
154	Tmp	71	5.292	11:13:06	11:21:01	0	+472	18°
155	Tmp	73	6.000	11:14:22	11:22:24	0	+479	18°
41	Tmp	76	1.478	11:32:17	11:32:39	0	+19	°
42	Tmp	79	2.795	11:34:53	11:40:10	0	+314	°
43	Tmp	81	0.392	11:35:28	11:40:52	0	+321	°
44	Tmp	83	1.193	11:37:10	11:42:50	0	+337	°
45	Tmp	85	2.605	11:39:24	11:44:52	0	+325	°
46	Tmp	88	4.327	11:42:15	11:47:41	0	+323	°
47	Tmp	92	1.392	11:48:26	11:50:51	0	+142	°
48	Tmp	94	2.006	11:49:43	11:52:19	0	+153	°
49	Tmp	97	3.795	11:52:17	11:55:26	0	+186	°
50	Tmp	98	4.534	11:53:38	11:56:43	0	+182	°
51	Tmp	99	6.086	11:56:46	12:00:05	0	+196	°
52	Tmp	104	1.066	12:03:04	12:03:19	0	+12	°
53	Tmp	105	1.607	12:04:02	12:04:24	0	+19	°
54	Tmp	107	3.021	12:06:22	12:06:39	0	+14	°
55	Tmp	107	5.270	12:09:26	12:11:20	0	+111	°
56	Tmp	109	3.859	12:15:23	12:16:14	0	+48	°

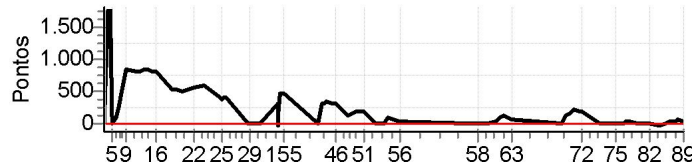
<b>Etapa A</b>	Num	299	Pen	0	PCZ	2	Total PP	20733	PG	0
----------------	-----	-----	-----	---	-----	---	----------	-------	----	---

57	Tmp	113	0.137	12:51:34	12:51:34	0	+0	9°
58	Tmp	113	3.630	12:55:56	12:55:56	0	+0	8°
59	Tmp	115	1.506	13:00:56	13:00:58	0	+0	6°
60	Tmp	115	2.967	13:04:44	13:05:19	0	+32	15°
61	Tmp	115	3.834	13:07:00	13:08:45	0	+102	20°
62	Tmp	115	4.881	13:09:44	13:12:02	0	+135	23°

PC	Tp	Trc	KmPC	Ideal	Passagem	Pen	Pontos	Col
63	Tmp	118	1.413	13:13:05	13:14:20	0	+72	24°
67	Tmp	125	0.155	13:39:30	13:39:27	0	-0	23°
68	Tmp	125	0.946	13:41:45	13:43:51	0	+123	26°
69	Tmp	126	1.594	13:43:47	13:46:44	0	+174	27°
70	Tmp	127	2.191	13:45:40	13:49:19	0	+216	28°
71	Tmp	127	3.357	13:48:35	13:51:44	0	+186	28°
72	Tmp	127	3.939	13:50:02	13:53:09	0	+184	29°
73	Tmp	129	2.851	13:59:06	13:59:06	0	+0	29°
74	Tmp	129	5.163	14:02:15	14:02:20	0	+2	29°
75	Tmp	130	2.495	14:07:59	14:08:03	0	+1	29°
76	Tmp	132	0.252	14:11:58	14:12:09	0	+8	29°
77	Tmp	133	0.661	14:12:58	14:13:30	0	+29	29°
78	Tmp	134	1.030	14:13:39	14:14:18	0	+36	29°
79	Tmp	135	1.392	14:14:25	14:15:18	0	+50	27°
80	Tmp	136	4.122	14:18:31	14:18:32	0	+0	27°
81	Tmp	138	0.781	14:23:41	14:23:42	0	+0	27°
82	Tmp	140	1.285	14:24:49	14:24:54	0	+2	26°
83	Tmp	144	4.322	14:30:53	14:30:45	0	-15	26°
84	Tmp	146	0.491	14:33:43	14:34:00	0	+14	26°
85	Tmp	146	1.219	14:35:16	14:35:40	0	+21	26°
86	Tmp	146	2.560	14:38:09	14:38:54	0	+42	26°
87	Tmp	147	2.750	14:38:33	14:39:20	0	+44	26°
88	Tmp	147	3.497	14:40:00	14:41:11	0	+68	26°
89	Tmp	148	2.064	14:42:52	14:43:21	0	+26	27°

<b>Etapa B</b>	Num	299	Pen	0	PCZ	7	Total PP	1582	PG	0
----------------	-----	-----	-----	---	-----	---	----------	------	----	---

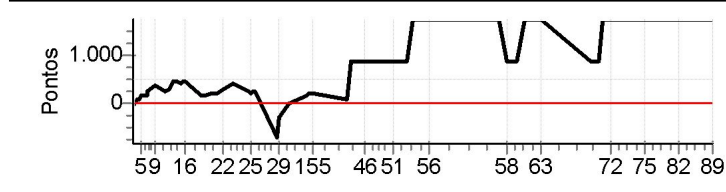
Num	299	A	34°	PG	0	B	27°	PG	0	Tot PG	0	Col.	34°
-----	-----	---	-----	----	---	---	-----	----	---	--------	---	------	-----



o Clube - Sua concessionária autorizada Ho

<b>N u m</b>	<b>304</b>	<b>Equipe</b>	304 / Leonardo Souza Freitas / Leo						
		<b>Patrocinador</b>	A Loja Do Laptop						
		<b>Cat / NL / Largada</b>	NOVATOS / 122 / 09:36:30	<b>Cidade</b>	Salvador	Honda X-00			

PC	Tp	Trc	KmPC	Ideal	Passagem	Pen	Pontos	Col	PC	Tp	Trc	KmPC	Ideal	Passagem	Pen	Pontos	Col
1	Tmp	2	0.846	09:47:43	09:47:47	0	+1	°	63	Tmp	118	1.413	13:19:35	13:52:55	0	+1800	36°
2	Tmp	4	1.064	09:48:11	09:47:46	0	-66	°	67	Tmp	125	0.155	13:46:00	14:05:06	0	+900	36°
3	Tmp	6	2.004	09:49:39	09:50:52	0	+70	°	68	Tmp	125	0.946	13:48:15	14:08:58	0	+900	36°
4	Tmp	6	2.540	09:50:23	09:51:33	0	+67	°	69	Tmp	126	1.594	13:50:17	14:14:13	0	+900	36°
5	Tmp	9	3.506	09:52:10	09:54:29	0	+136	°	70	Tmp	127	2.191	13:52:10	14:29:09	0	+1800	36°
6	Tmp	12	4.308	09:53:38	09:56:16	0	+155	°	71	Tmp	127	3.357	13:55:05	14:32:06	0	+1800	36°
7	Tmp	13	5.038	09:54:53	09:57:37	0	+161	°	72	Tmp	127	3.939	13:56:32	14:34:03	0	+1800	36°
8	Tmp	14	5.140	09:55:04	09:58:55	0	+228	°	73	Tmp	129	2.851	14:05:36	14:38:50	0	+1800	36°
9	Tmp	19	1.635	09:58:51	10:05:01	0	+367	°	74	Tmp	129	5.163	14:08:45	14:42:05	0	+1800	36°
10	Tmp	23	1.213	10:03:57	10:07:47	0	+227	°	75	Tmp	130	2.495	14:14:29	14:46:24	0	+1800	36°
11	Tmp	26	2.702	10:06:47	10:11:51	0	+301	°	76	Tmp	132	0.252	14:18:28	14:56:38	0	+1800	36°
12	Tmp	29	3.609	10:08:59	10:16:37	0	+455	°	77	Tmp	133	0.661	14:19:28	14:58:44	0	+1800	36°
13	Tmp	31	4.586	10:11:02	10:18:28	0	+443	°	78	Tmp	134	1.030	14:20:09	14:59:38	0	+1800	36°
14	Tmp	34	1.196	10:12:47	10:20:05	0	+435	°	79	Tmp	135	1.392	14:20:55	15:00:51	0	+1800	36°
15	Tmp	34	1.890	10:14:03	10:21:26	0	+440	°	80	Tmp	136	4.122	14:25:01	15:04:49	0	+1800	36°
16	Tmp	35	2.340	10:15:00	10:22:43	0	+460	°	81	Tmp	138	0.781	14:30:11	15:09:54	0	+1800	36°
17	Tmp	39	0.351	10:23:30	10:26:06	0	+153	°	82	Tmp	140	1.285	14:31:19	15:11:19	0	+1800	36°
18	Tmp	40	0.817	10:24:16	10:26:50	0	+151	°	83	Tmp	144	4.322	14:37:23		0	+1800	36°
19	Tmp	41	1.365	10:25:29	10:28:21	0	+169	°	84	Tmp	146	0.491	14:40:13		0	+1800	36°
20	Tmp	45	3.179	10:28:38	10:31:42	0	+181	°	85	Tmp	146	1.219	14:41:46		0	+1800	36°
21	Tmp	46	4.270	10:31:18	10:34:32	0	+191	°	86	Tmp	146	2.560	14:44:39		0	+1800	36°
22	Tmp	47	1.814	10:34:55	10:39:50	0	+292	°	87	Tmp	147	2.750	14:45:03		0	+1800	36°
23	Tmp	49	4.594	10:39:40	10:46:40	0	+417	°	88	Tmp	147	3.497	14:46:30		0	+1800	36°
24	Tmp	53	3.391	10:47:38	10:51:29	0	+228	°	89	Tmp	148	2.064	14:49:22		0	+1800	36°
25	Tmp	53	4.245	10:49:01	10:52:39	0	+215	°	<b>Etapa B</b> Num 304 Pen 0 PCZ 0 Total PP 49500 PG 0								
26	Tmp	55	0.795	10:50:10	10:53:57	0	+224	°	Num 304 A 35° PG 0 B 36° PG 0 Tot PG 0 Col. 36°								
27	Tmp	55	1.459	10:51:20	10:55:07	0	+224	°									
28	Tmp	59	0.543	11:02:10	10:57:55	0	-756	°									
29	Tmp	60	1.487	11:03:48	11:01:53	0	-336	°									
30	Tmp	62	4.331	11:08:26	11:08:11	0	-36	°									
150	Tmp	65	4.318	11:18:05	11:20:21	0	+133	8°									
151	Tmp	67	4.405	11:18:13	11:20:41	0	+145	8°									
152	Tmp	68	4.540	11:18:29	11:21:21	0	+169	8°									
153	Tmp	69	4.956	11:19:05	11:22:26	0	+198	8°									
154	Tmp	71	5.292	11:19:36	11:23:16	0	+217	8°									
155	Tmp	73	6.000	11:20:52	11:24:28	0	+213	8°									
41	Tmp	76	1.478	11:38:47	11:39:43	0	+53	°									
42	Tmp	79	2.795	11:41:23	11:56:05	0	+879	°									
43	Tmp	81	0.392	11:41:58	11:57:50	0	+900	°									
44	Tmp	83	1.193	11:43:40	12:04:57	0	+900	°									
45	Tmp	85	2.605	11:45:54	12:07:30	0	+900	°									
46	Tmp	88	4.327	11:48:45	12:15:45	0	+900	°									
47	Tmp	92	1.392	11:54:56	12:18:34	0	+900	°									
48	Tmp	94	2.006	11:56:13	12:19:49	0	+900	°									
49	Tmp	97	3.795	11:58:47	12:22:04	0	+900	°									
50	Tmp	98	4.534	12:00:08	12:23:18	0	+900	°									
51	Tmp	99	6.086	12:03:16	12:26:35	0	+900	°									
52	Tmp	104	1.066	12:09:34	12:29:26	0	+900	°									
53	Tmp	105	1.607	12:10:32	12:31:01	0	+900	°									
54	Tmp	107	3.021	12:12:52	12:51:40	0	+1800	°									
55	Tmp	107	5.270	12:15:56	12:55:04	0	+1800	°									
56	Tmp	109	3.859	12:21:53	12:59:58	0	+1800	°									
<b>Etapa A</b> Num 304 Pen 0 PCZ 0 Total PP 24892 PG 0																	
57	Tmp	113	0.137	12:58:04	13:28:53	0	+1800	36°									
58	Tmp	113	3.630	13:02:26	13:32:28	0	+900	36°									
59	Tmp	115	1.506	13:07:26	13:37:12	0	+900	36°									
60	Tmp	115	2.967	13:11:14	13:42:15	0	+1800	36°									
61	Tmp	115	3.834	13:13:30	13:45:24	0	+1800	36°									
62	Tmp	115	4.881	13:16:14	13:50:06	0	+1800	36°									



o Clube - Sua concessionária autorizada Ho

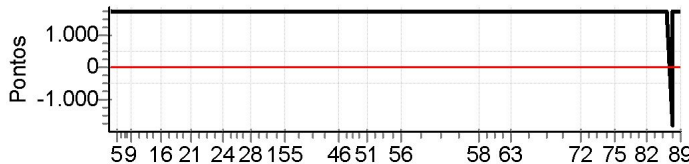
.

<b>N u m</b>	<b>308</b>	<b>Equipe</b>		308 / Jean Roberto Bastos Melo Cruz						
		<b>Patrocinador</b>								
		<b>Cat / NL / Largada</b>		NOVATOS / 116 / 09:33:30			<b>Cidade</b>		Dias D Avila	

PC	Tp	Trc	KmPC	Ideal	Passagem	Pen	Pontos	Col	PC	Tp	Trc	KmPC	Ideal	Passagem	Pen	Pontos	Col					
1	Tmp	2	0.846	09:44:43	10:30:47	100	+1900	°	63	Tmp	118	1.413	13:16:35		0	+1800	40°					
2	Tmp	4	1.064	09:45:11	10:35:14	0	+1800	°	67	Tmp	125	0.155	13:43:00		0	+1800	40°					
3	Tmp	6	2.004	09:46:39	10:37:11	0	+1800	°	68	Tmp	125	0.946	13:45:15		0	+1800	40°					
4	Tmp	6	2.540	09:47:23	10:38:18	0	+1800	°	69	Tmp	126	1.594	13:47:17		0	+1800	40°					
5	Tmp	9	3.506	09:49:10	10:40:30	0	+1800	°	70	Tmp	127	2.191	13:49:10		0	+1800	40°					
6	Tmp	12	4.308	09:50:38	10:44:09	0	+1800	°	71	Tmp	127	3.357	13:52:05		0	+1800	40°					
7	Tmp	13	5.038	09:51:53		0	+1800	°	72	Tmp	127	3.939	13:53:32		0	+1800	40°					
8	Tmp	14	5.140	09:52:04		0	+1800	°	73	Tmp	129	2.851	14:02:36		0	+1800	40°					
9	Tmp	19	1.635	09:55:51		0	+1800	°	74	Tmp	129	5.163	14:05:45		0	+1800	40°					
10	Tmp	23	1.213	10:00:57		0	+1800	°	75	Tmp	130	2.495	14:11:29		0	+1800	40°					
11	Tmp	26	2.702	10:03:47		0	+1800	°	76	Tmp	132	0.252	14:15:28		0	+1800	40°					
12	Tmp	29	3.609	10:05:59		0	+1800	°	77	Tmp	133	0.661	14:16:28		0	+1800	40°					
13	Tmp	31	4.586	10:08:02		0	+1800	°	78	Tmp	134	1.030	14:17:09		0	+1800	40°					
14	Tmp	34	1.196	10:09:47		0	+1800	°	79	Tmp	135	1.392	14:17:55		0	+1800	40°					
15	Tmp	34	1.890	10:11:03		0	+1800	°	80	Tmp	136	4.122	14:22:01		0	+1800	40°					
16	Tmp	35	2.340	10:12:00		0	+1800	°	81	Tmp	138	0.781	14:27:11		0	+1800	40°					
17	Tmp	39	0.351	10:20:30		0	+1800	°	82	Tmp	140	1.285	14:28:19		0	+1800	40°					
18	Tmp	40	0.817	10:21:16		0	+1800	°	83	Tmp	144	4.322	14:34:23		0	+1800	40°					
19	Tmp	41	1.365	10:22:29		0	+1800	°	84	Tmp	146	0.491	14:37:13		0	+1800	40°					
20	Tmp	45	3.179	10:25:38		0	+1800	°	85	Tmp	146	1.219	14:38:46		0	+1800	40°					
21	Tmp	46	4.270	10:28:18		0	+1800	°	86	Tmp	146	2.560	14:41:39	11:31:43	0	-1800	40°					
22	Tmp	47	1.814	10:31:55	11:37:11	0	+1800	°	87	Tmp	147	2.750	14:42:03		0	+1800	40°					
23	Tmp	49	4.594	10:36:40	11:42:28	0	+1800	°	88	Tmp	147	3.497	14:43:30		0	+1800	40°					
24	Tmp	53	3.391	10:44:38		0	+1800	°	89	Tmp	148	2.064	14:46:22		0	+1800	40°					
25	Tmp	53	4.245	10:46:01		0	+1800	°	<b>Etapa B</b>													
26	Tmp	55	0.795	10:47:10		0	+1800	°	Num	308	A	NC	PG	0	B	NC	PG	0	Tot PG	0	Col.	44°
27	Tmp	55	1.459	10:48:20		0	+1800	°														
28	Tmp	59	0.543	10:59:10		0	+1800	°														
29	Tmp	60	1.487	11:00:48		0	+1800	°														
30	Tmp	62	4.331	11:05:26		0	+1800	°														
150	Tmp	65	4.318	11:15:05		0	+1800	41°														
151	Tmp	67	4.405	11:15:13		0	+1800	41°														
152	Tmp	68	4.540	11:15:29		0	+1800	41°														
153	Tmp	69	4.956	11:16:05		0	+1800	41°														
154	Tmp	71	5.292	11:16:36		0	+1800	41°														
155	Tmp	73	6.000	11:17:52		0	+1800	41°														
41	Tmp	76	1.478	11:35:47		0	+1800	°														
42	Tmp	79	2.795	11:38:23		0	+1800	°														
43	Tmp	81	0.392	11:38:58		0	+1800	°														
44	Tmp	83	1.193	11:40:40		0	+1800	°														
45	Tmp	85	2.605	11:42:54		0	+1800	°														
46	Tmp	88	4.327	11:45:45		0	+1800	°														
47	Tmp	92	1.392	11:51:56		0	+1800	°														
48	Tmp	94	2.006	11:53:13		0	+1800	°														
49	Tmp	97	3.795	11:55:47		0	+1800	°														
50	Tmp	98	4.534	11:57:08		0	+1800	°														
51	Tmp	99	6.086	12:00:16		0	+1800	°														
52	Tmp	104	1.066	12:06:34		0	+1800	°														
53	Tmp	105	1.607	12:07:32		0	+1800	°														
54	Tmp	107	3.021	12:09:52		0	+1800	°														
55	Tmp	107	5.270	12:12:56		0	+1800	°														
56	Tmp	109	3.859	12:18:53		0	+1800	°														
<b>Etapa A</b>									Num	308	Pen	100	PCZ	0	Total PP	93700	PG	0				
57	Tmp	113	0.137	12:55:04		0	+1800	40°														
58	Tmp	113	3.630	12:59:26		0	+1800	40°														
59	Tmp	115	1.506	13:04:26		0	+1800	40°														
60	Tmp	115	2.967	13:08:14		0	+1800	40°														
61	Tmp	115	3.834	13:10:30		0	+1800	40°														
62	Tmp	115	4.881	13:13:14		0	+1800	40°														

<b>Etapa B</b>	Num	308	Pen	0	PCZ	0	Total PP	54000	PG	0
----------------	-----	-----	-----	---	-----	---	----------	-------	----	---

Num	308	A	NC	PG	0	B	NC	PG	0	Tot PG	0	Col.	44°
-----	-----	---	----	----	---	---	----	----	---	--------	---	------	-----



o Clube - Sua concessionária autorizada Ho

.



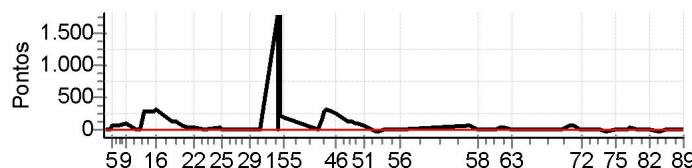
N u m	311	Equipe	311 / Leandro Wilker de Souza Silva / Karotinho Jr						
		Patrocinador	Coopaf						
		Cat / NL / Largada	NOVATOS / 103 / 09:27:00	Cidade	Morro Chapeu	Honda X-00			

PC	Tp	Trc	KmPC	Ideal	Passagem	Pen	Pontos	Col
1	Tmp	2	0.846	09:38:13	09:38:10	0	-0	°
2	Tmp	4	1.064	09:38:41	09:38:45	0	+1	°
3	Tmp	6	2.004	09:40:09	09:40:16	0	+4	°
4	Tmp	6	2.540	09:40:53	09:40:58	0	+2	°
5	Tmp	9	3.506	09:42:40	09:43:31	0	+48	°
6	Tmp	12	4.308	09:44:08	09:45:22	0	+71	°
7	Tmp	13	5.038	09:45:23	09:46:37	0	+71	°
8	Tmp	14	5.140	09:45:34	09:46:55	0	+78	°
9	Tmp	19	1.635	09:49:21	09:51:12	0	+108	°
10	Tmp	23	1.213	09:54:27	09:54:28	0	+0	°
11	Tmp	26	2.702	09:57:17	09:57:23	0	+3	°
12	Tmp	29	3.609	09:59:29	10:04:21	0	+289	°
13	Tmp	31	4.586	10:01:32	10:06:02	0	+267	°
14	Tmp	34	1.196	10:03:17	10:08:07	0	+287	°
15	Tmp	34	1.890	10:04:33	10:09:12	0	+276	°
16	Tmp	35	2.340	10:05:30	10:10:34	0	+301	°
17	Tmp	39	0.351	10:14:00	10:16:07	0	+124	°
18	Tmp	40	0.817	10:14:46	10:16:50	0	+121	°
19	Tmp	41	1.365	10:15:59	10:18:02	0	+120	°
20	Tmp	45	3.179	10:19:08	10:20:14	0	+63	°
21	Tmp	46	4.270	10:21:48	10:22:31	0	+40	°
22	Tmp	47	1.814	10:25:25	10:26:01	0	+33	°
23	Tmp	49	4.594	10:30:10	10:30:16	0	+3	°
24	Tmp	53	3.391	10:38:08	10:38:34	0	+23	°
25	Tmp	53	4.245	10:39:31	10:39:37	0	+3	°
26	Tmp	55	0.795	10:40:40	10:40:55	0	+12	°
27	Tmp	55	1.459	10:41:50	10:41:57	0	+4	°
28	Tmp	59	0.543	10:52:40	10:52:42	0	+0	°
29	Tmp	60	1.487	10:54:18	10:54:19	0	+0	°
30	Tmp	62	4.331	10:58:56	10:58:57	0	+0	°
150	Tmp	65	4.318	11:08:35	14:02:56	0	+1800	23°
151	Tmp	67	4.405	11:08:43	11:08:38	0	-6	23°
152	Tmp	68	4.540	11:08:59	11:10:53	0	+111	23°
153	Tmp	69	4.956	11:09:35	14:02:32	0	+1800	23°
154	Tmp	71	5.292	11:10:06	11:13:39	0	+210	23°
155	Tmp	73	6.000	11:11:22	11:14:44	0	+199	23°
41	Tmp	76	1.478	11:29:17	11:29:23	0	+3	°
42	Tmp	79	2.795	11:31:53	11:34:21	0	+145	°
43	Tmp	81	0.392	11:32:28	11:37:10	0	+279	°
44	Tmp	83	1.193	11:34:10	11:39:16	0	+303	°
45	Tmp	85	2.605	11:36:24	11:40:56	0	+269	°
46	Tmp	88	4.327	11:39:15	11:43:31	0	+253	°
47	Tmp	92	1.392	11:45:26	11:47:44	0	+135	°
48	Tmp	94	2.006	11:46:43	11:48:51	0	+125	°
49	Tmp	97	3.795	11:49:17	11:51:09	0	+109	°
50	Tmp	98	4.534	11:50:38	11:52:11	0	+90	°
51	Tmp	99	6.086	11:53:46	11:54:59	0	+70	°
52	Tmp	104	1.066	12:00:04	11:59:51	0	-30	°
53	Tmp	105	1.607	12:01:02	12:00:49	0	-30	°
54	Tmp	107	3.021	12:03:22	12:03:32	0	+7	°
55	Tmp	107	5.270	12:06:26	12:06:35	0	+6	°
56	Tmp	109	3.859	12:12:23	12:12:28	0	+2	°

PC	Tp	Trc	KmPC	Ideal	Passagem	Pen	Pontos	Col
63	Tmp	118	1.413	13:10:05	13:10:17	0	+9	12°
67	Tmp	125	0.155	13:36:30	13:36:30	0	+0	12°
68	Tmp	125	0.946	13:38:45	13:39:11	0	+23	10°
69	Tmp	126	1.594	13:40:47	13:41:52	0	+62	10°
70	Tmp	127	2.191	13:42:40	13:43:45	0	+62	9°
71	Tmp	127	3.357	13:45:35	13:45:36	0	+0	8°
72	Tmp	127	3.939	13:47:02	13:47:14	0	+9	9°
73	Tmp	129	2.851	13:56:06	13:56:09	0	+0	9°
74	Tmp	129	5.163	13:59:15	13:59:07	0	-15	9°
75	Tmp	130	2.495	14:04:59	14:04:58	0	-0	9°
76	Tmp	132	0.252	14:08:58	14:09:04	0	+3	9°
77	Tmp	133	0.661	14:09:58	14:10:07	0	+6	8°
78	Tmp	134	1.030	14:10:39	14:10:47	0	+5	8°
79	Tmp	135	1.392	14:11:25	14:11:48	0	+20	8°
80	Tmp	136	4.122	14:15:31	14:15:31	0	+0	8°
81	Tmp	138	0.781	14:20:41	14:20:45	0	+1	8°
82	Tmp	140	1.285	14:21:49	14:21:49	0	+0	8°
83	Tmp	144	4.322	14:27:53	14:27:43	0	-21	8°
84	Tmp	146	0.491	14:30:43	14:30:52	0	+6	8°
85	Tmp	146	1.219	14:32:16	14:32:13	0	-0	8°
86	Tmp	146	2.560	14:35:09	14:35:05	0	-3	8°
87	Tmp	147	2.750	14:35:33	14:35:30	0	-0	8°
88	Tmp	147	3.497	14:37:00	14:37:13	0	+10	7°
89	Tmp	148	2.064	14:39:52	14:39:54	0	+0	7°

Etapa B	Num	311	Pen	0	PCZ	11	Total PP	382	PG	14
---------	-----	-----	-----	---	-----	----	----------	-----	----	----

Num	311	A	17°	PG	4	B	7°	PG	14	Tot PG	18	Col.	12°
-----	-----	---	-----	----	---	---	----	----	----	--------	----	------	-----



o Clube - Sua concessionária autorizada Ho

Etapa A	Num	311	Pen	0	PCZ	5	Total PP	8334	PG	4
---------	-----	-----	-----	---	-----	---	----------	------	----	---

57	Tmp	113	0.137	12:48:34	12:49:39	0	+62	28°
58	Tmp	113	3.630	12:52:56	12:52:58	0	+0	27°
59	Tmp	115	1.506	12:57:56	12:57:59	0	+0	23°
60	Tmp	115	2.967	13:01:44	13:01:56	0	+9	23°
61	Tmp	115	3.834	13:04:00	13:04:26	0	+23	18°
62	Tmp	115	4.881	13:06:44	13:07:20	0	+33	16°

N u m	314	Equipe	314 / Marcelo Moreira Magalhaes						
		Patrocinador							
		Cat / NL / Largada	NOVATOS / 117 / 09:34:00	Cidade	Salvador	Crf 230			

PC	Tp	Trc	KmPC	Ideal	Passagem	Pen	Pontos	Col
1	Tmp	2	0.846	09:45:13	09:49:51	100	+375	°
2	Tmp	4	1.064	09:45:41	09:50:33	0	+289	°
3	Tmp	6	2.004	09:47:09	09:52:07	0	+295	°
4	Tmp	6	2.540	09:47:53	09:52:46	0	+290	°
5	Tmp	9	3.506	09:49:40	09:55:14	0	+331	°
6	Tmp	12	4.308	09:51:08	09:56:59	0	+348	°
7	Tmp	13	5.038	09:52:23	09:58:34	0	+368	°
8	Tmp	14	5.140	09:52:34	09:58:56	0	+379	°
9	Tmp	19	1.635	09:56:21	10:02:45	0	+381	°
10	Tmp	23	1.213	10:01:27	10:05:56	0	+266	°
11	Tmp	26	2.702	10:04:17	10:09:32	0	+312	°
12	Tmp	29	3.609	10:06:29	10:13:20	0	+408	°
13	Tmp	31	4.586	10:08:32	10:15:14	0	+399	°
14	Tmp	34	1.196	10:10:17	10:16:55	0	+395	°
15	Tmp	34	1.890	10:11:33	10:18:10	0	+394	°
16	Tmp	35	2.340	10:12:30	10:19:55	0	+442	°
17	Tmp	39	0.351	10:21:00	10:25:01	0	+238	°
18	Tmp	40	0.817	10:21:46		0	+1800	°
19	Tmp	41	1.365	10:22:59	10:27:12	0	+250	°
20	Tmp	45	3.179	10:26:08	10:30:17	0	+246	°
21	Tmp	46	4.270	10:28:48	10:32:54	0	+243	°
22	Tmp	47	1.814	10:32:25	10:37:38	0	+310	°
23	Tmp	49	4.594	10:37:10	10:42:17	0	+304	°
24	Tmp	53	3.391	10:45:08	10:48:00	0	+169	°
25	Tmp	53	4.245	10:46:31	10:48:59	0	+145	°
26	Tmp	55	0.795	10:47:40	10:50:31	0	+168	°
27	Tmp	55	1.459	10:48:50	10:51:30	0	+157	°
28	Tmp	59	0.543	10:59:40	11:02:31	0	+168	°
29	Tmp	60	1.487	11:01:18	11:03:45	0	+144	°
30	Tmp	62	4.331	11:05:56	11:08:05	0	+126	°
150	Tmp	65	4.318	11:15:35	11:24:38	0	+540	11°
151	Tmp	67	4.405	11:15:43	11:25:43	0	+597	11°
152	Tmp	68	4.540	11:15:59	11:26:19	0	+617	11°
153	Tmp	69	4.956	11:16:35	11:29:15	0	+757	11°
154	Tmp	71	5.292	11:17:06	11:29:51	0	+762	11°
155	Tmp	73	6.000	11:18:22	11:32:10	0	+825	11°
41	Tmp	76	1.478	11:36:17	11:37:34	0	+74	°
42	Tmp	79	2.795	11:38:53	11:41:16	0	+140	°
43	Tmp	81	0.392	11:39:28	11:41:58	0	+147	°
44	Tmp	83	1.193	11:41:10	11:43:40	0	+147	°
45	Tmp	85	2.605	11:43:24	11:45:22	0	+115	°
46	Tmp	88	4.327	11:46:15	11:47:49	0	+91	°
47	Tmp	92	1.392	11:52:26	11:52:20	0	-9	°
48	Tmp	94	2.006	11:53:43	11:53:54	0	+8	°
49	Tmp	97	3.795	11:56:17	11:57:12	0	+52	°
50	Tmp	98	4.534	11:57:38	11:58:28	0	+47	°
51	Tmp	99	6.086	12:00:46	12:02:05	0	+76	°
52	Tmp	104	1.066	12:07:04	12:07:51	0	+44	°
53	Tmp	105	1.607	12:08:02	12:08:55	0	+50	°
54	Tmp	107	3.021	12:10:22	12:11:29	0	+64	°
55	Tmp	107	5.270	12:13:26	12:14:52	0	+83	°
56	Tmp	109	3.859	12:19:23	12:20:51	0	+85	°

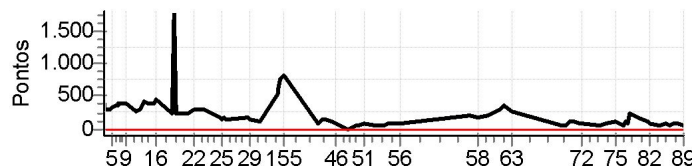
<b>Etapa A</b>	Num	314	Pen	100	PCZ	0	Total PP	15470	PG	0
----------------	-----	-----	-----	-----	-----	---	----------	-------	----	---

57	Tmp	113	0.137	12:55:34	12:59:08	0	+211	31°
58	Tmp	113	3.630	12:59:56	13:02:40	0	+161	31°
59	Tmp	115	1.506	13:04:56	13:08:34	0	+215	31°
60	Tmp	115	2.967	13:08:44	13:13:07	0	+260	31°
61	Tmp	115	3.834	13:11:00	13:16:01	0	+298	31°
62	Tmp	115	4.881	13:13:44	13:19:31	0	+344	31°

PC	Tp	Trc	KmPC	Ideal	Passagem	Pen	Pontos	Col
63	Tmp	118	1.413	13:17:05	13:21:38	0	+270	31°
67	Tmp	125	0.155	13:43:30	13:44:18	0	+45	31°
68	Tmp	125	0.946	13:45:45	13:46:51	0	+63	31°
69	Tmp	126	1.594	13:47:47	13:49:30	0	+100	31°
70	Tmp	127	2.191	13:49:40	13:51:44	0	+121	31°
71	Tmp	127	3.357	13:52:35	13:54:06	0	+88	31°
72	Tmp	127	3.939	13:54:02	13:55:32	0	+87	31°
73	Tmp	129	2.851	14:03:06	14:04:07	0	+58	31°
74	Tmp	129	5.163	14:06:15	14:07:39	0	+81	32°
75	Tmp	130	2.495	14:11:59	14:14:01	0	+119	32°
76	Tmp	132	0.252	14:15:58	14:17:08	0	+67	32°
77	Tmp	133	0.661	14:16:58	14:18:40	0	+99	32°
78	Tmp	134	1.030	14:17:39	14:19:12	0	+90	32°
79	Tmp	135	1.392	14:18:25	14:22:30	0	+242	32°
80	Tmp	136	4.122	14:22:31	14:25:35	0	+181	32°
81	Tmp	138	0.781	14:27:41	14:29:49	0	+125	32°
82	Tmp	140	1.285	14:28:49	14:30:27	0	+95	32°
83	Tmp	144	4.322	14:34:53	14:35:51	0	+55	32°
84	Tmp	146	0.491	14:37:43	14:38:55	0	+69	32°
85	Tmp	146	1.219	14:39:16	14:40:23	0	+64	32°
86	Tmp	146	2.560	14:42:09	14:43:41	0	+89	32°
87	Tmp	147	2.750	14:42:33	14:44:00	0	+84	32°
88	Tmp	147	3.497	14:44:00	14:45:38	0	+95	32°
89	Tmp	148	2.064	14:46:52	14:48:02	0	+67	32°

<b>Etapa B</b>	Num	314	Pen	0	PCZ	0	Total PP	3943	PG	0
----------------	-----	-----	-----	---	-----	---	----------	------	----	---

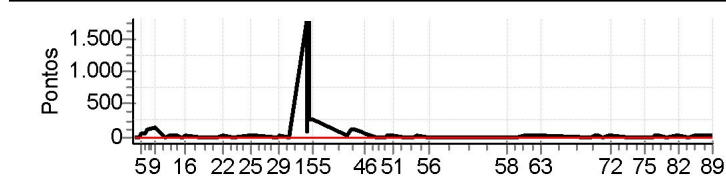
Num	314	A	26°	PG	0	B	32°	PG	0	Tot PG	0	Col.	31°
-----	-----	---	-----	----	---	---	-----	----	---	--------	---	------	-----



o Clube - Sua concessionária autorizada Ho

<b>N</b> <b>u</b> <b>m</b>	<b>327</b>	<b>Equipe</b>	327 / Mauricio Souza Ribeiro / Rabugento						
		<b>Patrocinador</b>	Frunatus						
		<b>Cat / NL / Largada</b>	NOVATOS / 101 / 09:26:00	<b>Cidade</b>	Salvador	Suzuki Rm-50			

PC	Tp	Trc	KmPC	Ideal	Passagem	Pen	Pontos	Col	PC	Tp	Trc	KmPC	Ideal	Passagem	Pen	Pontos	Col
1	Tmp	2	0.846	09:37:13	09:37:07	0	-9	°	63	Tmp	118	1.413	13:09:05	13:09:17	0	+9	7°
2	Tmp	4	1.064	09:37:41	09:37:37	0	-3	°	67	Tmp	125	0.155	13:35:30	13:35:25	0	-6	7°
3	Tmp	6	2.004	09:39:09	09:39:11	0	+0	°	68	Tmp	125	0.946	13:37:45	13:37:54	0	+6	5°
4	Tmp	6	2.540	09:39:53	09:39:55	0	+0	°	69	Tmp	126	1.594	13:39:47	13:40:02	0	+12	3°
5	Tmp	9	3.506	09:41:40	09:42:21	0	+38	°	70	Tmp	127	2.191	13:41:40	13:41:43	0	+0	3°
6	Tmp	12	4.308	09:43:08	09:44:00	0	+49	°	71	Tmp	127	3.357	13:44:35	13:44:42	0	+4	3°
7	Tmp	13	5.038	09:44:23	09:46:06	0	+100	°	72	Tmp	127	3.939	13:46:02	13:46:11	0	+6	3°
8	Tmp	14	5.140	09:44:34	09:46:24	0	+107	°	73	Tmp	129	2.851	13:55:06	13:55:07	0	+0	3°
9	Tmp	19	1.635	09:48:21	09:50:39	0	+135	°	74	Tmp	129	5.163	13:58:15	13:58:17	0	+0	3°
10	Tmp	23	1.213	09:53:27	09:53:24	0	-0	°	75	Tmp	130	2.495	14:03:59	14:04:02	0	+0	3°
11	Tmp	26	2.702	09:56:17	09:56:25	0	+5	°	76	Tmp	132	0.252	14:07:58	14:08:02	0	+1	3°
12	Tmp	29	3.609	09:58:29	09:58:52	0	+20	°	77	Tmp	133	0.661	14:08:58	14:09:11	0	+10	3°
13	Tmp	31	4.586	10:00:32	10:00:41	0	+6	°	78	Tmp	134	1.030	14:09:39	14:09:53	0	+11	2°
14	Tmp	34	1.196	10:02:17	10:02:13	0	-3	°	79	Tmp	135	1.392	14:10:25	14:10:52	0	+24	3°
15	Tmp	34	1.890	10:03:33	10:03:26	0	-12	°	80	Tmp	136	4.122	14:14:31	14:14:34	0	+0	3°
16	Tmp	35	2.340	10:04:30	10:04:48	0	+15	°	81	Tmp	138	0.781	14:19:41	14:19:59	0	+15	3°
17	Tmp	39	0.351	10:13:00	10:12:55	0	-6	°	82	Tmp	140	1.285	14:20:49	14:21:01	0	+9	3°
18	Tmp	40	0.817	10:13:46	10:13:45	0	-0	°	83	Tmp	144	4.322	14:26:53	14:26:56	0	+0	3°
19	Tmp	41	1.365	10:14:59	10:15:02	0	+0	°	84	Tmp	146	0.491	14:29:43	14:30:02	0	+16	3°
20	Tmp	45	3.179	10:18:08	10:18:14	0	+3	°	85	Tmp	146	1.219	14:31:16	14:31:26	0	+7	3°
21	Tmp	46	4.270	10:20:48	10:20:54	0	+3	°	86	Tmp	146	2.560	14:34:09	14:34:33	0	+21	3°
22	Tmp	47	1.814	10:24:25	10:24:32	0	+4	°	87	Tmp	147	2.750	14:34:33	14:34:56	0	+20	3°
23	Tmp	49	4.594	10:29:10	10:29:16	0	+3	°	88	Tmp	147	3.497	14:36:00	14:36:11	0	+8	4°
24	Tmp	53	3.391	10:37:08	10:37:22	0	+11	°	89	Tmp	148	2.064	14:38:52	14:39:10	0	+15	4°
25	Tmp	53	4.245	10:38:31	10:38:38	0	+4	°	<b>Etapa B</b> Num 327 Pen 0 PCZ 7 Total PP 271 PG 18								
26	Tmp	55	0.795	10:39:40	10:40:06	0	+23	°	Num 327 A 9° PG 12 B 4° PG 18 Tot PG 30 Col. 4°								
27	Tmp	55	1.459	10:40:50	10:41:07	0	+14	°									
28	Tmp	59	0.543	10:51:40	10:51:38	0	-0	°									
29	Tmp	60	1.487	10:53:18	10:53:34	0	+13	°									
30	Tmp	62	4.331	10:57:56	10:58:02	0	+3	°									
150	Tmp	65	4.318	11:07:35	14:02:13	0	+1800	25°									
151	Tmp	67	4.405	11:07:43	11:09:18	0	+92	25°									
152	Tmp	68	4.540	11:07:59	11:11:12	0	+190	25°									
153	Tmp	69	4.956	11:08:35	14:01:39	0	+1800	25°									
154	Tmp	71	5.292	11:09:06	11:13:44	0	+275	25°									
155	Tmp	73	6.000	11:10:22	11:14:49	0	+264	25°									
41	Tmp	76	1.478	11:28:17	11:28:28	0	+8	°									
42	Tmp	79	2.795	11:30:53	11:32:39	0	+103	°									
43	Tmp	81	0.392	11:31:28	11:33:16	0	+105	°									
44	Tmp	83	1.193	11:33:10	11:35:04	0	+111	°									
45	Tmp	85	2.605	11:35:24	11:36:41	0	+74	°									
46	Tmp	88	4.327	11:38:15	11:39:20	0	+62	°									
47	Tmp	92	1.392	11:44:26	11:44:21	0	-6	°									
48	Tmp	94	2.006	11:45:43	11:45:44	0	+0	°									
49	Tmp	97	3.795	11:48:17	11:48:23	0	+3	°									
50	Tmp	98	4.534	11:49:38	11:49:46	0	+5	°									
51	Tmp	99	6.086	11:52:46	11:52:59	0	+10	°									
52	Tmp	104	1.066	11:59:04	11:59:08	0	+1	°									
53	Tmp	105	1.607	12:00:02	12:00:07	0	+2	°									
54	Tmp	107	3.021	12:02:22	12:02:18	0	-3	°									
55	Tmp	107	5.270	12:05:26	12:05:45	0	+16	°									
56	Tmp	109	3.859	12:11:23	12:11:28	0	+2	°									
<b>Etapa A</b> Num 327 Pen 0 PCZ 7 Total PP 5521 PG 12																	
57	Tmp	113	0.137	12:47:34	12:47:31	0	-0	11°									
58	Tmp	113	3.630	12:51:56	12:52:02	0	+3	18°									
59	Tmp	115	1.506	12:56:56	12:57:01	0	+2	15°									
60	Tmp	115	2.967	13:00:44	13:00:59	0	+12	11°									
61	Tmp	115	3.834	13:03:00	13:03:34	0	+31	8°									
62	Tmp	115	4.881	13:05:44	13:06:10	0	+23	9°									



o Clube - Sua concessionária autorizada Ho

.

<b>N u m</b>	<b>331</b>	<b>Equipe</b>	331 / Everton Oliveira Fontes / Juruna						
		<b>Patrocinador</b>	Açúcar doçura						
		<b>Cat / NL / Largada</b>	NOVATOS / 105 / 09:28:00	<b>Cidade</b>	Santo de Jesus	Crf 230			

PC	Tp	Trc	KmPC	Ideal	Passagem	Pen	Pontos	Col	PC	Tp	Trc	KmPC	Ideal	Passagem	Pen	Pontos	Col					
1	Tmp	2	0.846	09:39:13		0	+1800	°	63	Tmp	118	1.413	13:11:05		0	+1800	41°					
2	Tmp	4	1.064	09:39:41		0	+1800	°	67	Tmp	125	0.155	13:37:30		0	+1800	41°					
3	Tmp	6	2.004	09:41:09		0	+1800	°	68	Tmp	125	0.946	13:39:45		0	+1800	41°					
4	Tmp	6	2.540	09:41:53		0	+1800	°	69	Tmp	126	1.594	13:41:47		0	+1800	41°					
5	Tmp	9	3.506	09:43:40		0	+1800	°	70	Tmp	127	2.191	13:43:40		0	+1800	41°					
6	Tmp	12	4.308	09:45:08		0	+1800	°	71	Tmp	127	3.357	13:46:35		0	+1800	41°					
7	Tmp	13	5.038	09:46:23		0	+1800	°	72	Tmp	127	3.939	13:48:02		0	+1800	41°					
8	Tmp	14	5.140	09:46:34		0	+1800	°	73	Tmp	129	2.851	13:57:06		0	+1800	41°					
9	Tmp	19	1.635	09:50:21		0	+1800	°	74	Tmp	129	5.163	14:00:15		0	+1800	41°					
10	Tmp	23	1.213	09:55:27		0	+1800	°	75	Tmp	130	2.495	14:05:59		0	+1800	41°					
11	Tmp	26	2.702	09:58:17		0	+1800	°	76	Tmp	132	0.252	14:09:58		0	+1800	41°					
12	Tmp	29	3.609	10:00:29		0	+1800	°	77	Tmp	133	0.661	14:10:58		0	+1800	41°					
13	Tmp	31	4.586	10:02:32		0	+1800	°	78	Tmp	134	1.030	14:11:39		0	+1800	41°					
14	Tmp	34	1.196	10:04:17		0	+1800	°	79	Tmp	135	1.392	14:12:25		0	+1800	41°					
15	Tmp	34	1.890	10:05:33		0	+1800	°	80	Tmp	136	4.122	14:16:31		0	+1800	41°					
16	Tmp	35	2.340	10:06:30		0	+1800	°	81	Tmp	138	0.781	14:21:41		0	+1800	41°					
17	Tmp	39	0.351	10:15:00		0	+1800	°	82	Tmp	140	1.285	14:22:49		0	+1800	41°					
18	Tmp	40	0.817	10:15:46		0	+1800	°	83	Tmp	144	4.322	14:28:53		0	+1800	41°					
19	Tmp	41	1.365	10:16:59		0	+1800	°	84	Tmp	146	0.491	14:31:43		0	+1800	41°					
20	Tmp	45	3.179	10:20:08		0	+1800	°	85	Tmp	146	1.219	14:33:16		0	+1800	41°					
21	Tmp	46	4.270	10:22:48		0	+1800	°	86	Tmp	146	2.560	14:36:09		0	+1800	41°					
22	Tmp	47	1.814	10:26:25		0	+1800	°	87	Tmp	147	2.750	14:36:33		0	+1800	41°					
23	Tmp	49	4.594	10:31:10		0	+1800	°	88	Tmp	147	3.497	14:38:00		0	+1800	41°					
24	Tmp	53	3.391	10:39:08		0	+1800	°	89	Tmp	148	2.064	14:40:52		0	+1800	41°					
25	Tmp	53	4.245	10:40:31		0	+1800	°	<b>Etapa B</b>													
26	Tmp	55	0.795	10:41:40		0	+1800	°	Num	331	A	NC	PG	0	B	NC	PG	0	Tot PG	0	Col.	43°
27	Tmp	55	1.459	10:42:50		0	+1800	°														
28	Tmp	59	0.543	10:53:40		0	+1800	°	<b>o Clube - Sua concessionária autorizada Ho</b>													
29	Tmp	60	1.487	10:55:18		0	+1800	°														
30	Tmp	62	4.331	10:59:56		0	+1800	°														
150	Tmp	65	4.318	11:09:35		0	+1800	42°														
151	Tmp	67	4.405	11:09:43		0	+1800	42°														
152	Tmp	68	4.540	11:09:59		0	+1800	42°														
153	Tmp	69	4.956	11:10:35		0	+1800	42°														
154	Tmp	71	5.292	11:11:06		0	+1800	42°														
155	Tmp	73	6.000	11:12:22		0	+1800	42°														
41	Tmp	76	1.478	11:30:17		0	+1800	°														
42	Tmp	79	2.795	11:32:53		0	+1800	°														
43	Tmp	81	0.392	11:33:28		0	+1800	°														
44	Tmp	83	1.193	11:35:10		0	+1800	°														
45	Tmp	85	2.605	11:37:24		0	+1800	°														
46	Tmp	88	4.327	11:40:15		0	+1800	°														
47	Tmp	92	1.392	11:46:26		0	+1800	°														
48	Tmp	94	2.006	11:47:43		0	+1800	°														
49	Tmp	97	3.795	11:50:17		0	+1800	°														
50	Tmp	98	4.534	11:51:38		0	+1800	°														
51	Tmp	99	6.086	11:54:46		0	+1800	°														
52	Tmp	104	1.066	12:01:04		0	+1800	°														
53	Tmp	105	1.607	12:02:02		0	+1800	°														
54	Tmp	107	3.021	12:04:22		0	+1800	°														
55	Tmp	107	5.270	12:07:26		0	+1800	°														
56	Tmp	109	3.859	12:13:23		0	+1800	°														
<b>Etapa A</b>									Num	331	Pen	0	PCZ	0	Total PP	93600	PG	0				
57	Tmp	113	0.137	12:49:34		0	+1800	41°														
58	Tmp	113	3.630	12:53:56		0	+1800	41°														
59	Tmp	115	1.506	12:58:56		0	+1800	41°														
60	Tmp	115	2.967	13:02:44		0	+1800	41°														
61	Tmp	115	3.834	13:05:00		0	+1800	41°														
62	Tmp	115	4.881	13:07:44		0	+1800	41°														

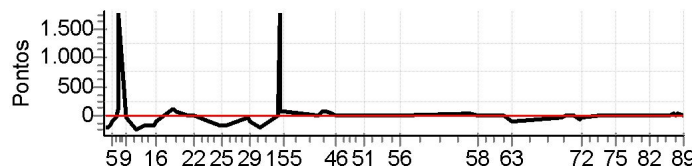
<b>N</b> <b>u</b> <b>m</b>	<b>339</b>	<b>Equipe</b>	339 / Luis Ricardo Guimaraes Costa						
		<b>Patrocinador</b>	Posto CD - Chapada Diamantina						
		<b>Cat / NL / Largada</b>	NOVATOS / 119 / 09:35:00	<b>Cidade</b>	Jacobina	Honda Cr-30			

PC	Tp	Trc	KmPC	Ideal	Passagem	Pen	Pontos	Col
1	Tmp	2	0.846	09:46:13	09:45:06	0	-192	°
2	Tmp	4	1.064	09:46:41	09:45:38	0	-180	°
3	Tmp	6	2.004	09:48:09	09:47:01	0	-195	°
4	Tmp	6	2.540	09:48:53	09:47:52	0	-174	°
5	Tmp	9	3.506	09:50:40	09:50:03	0	-102	°
6	Tmp	12	4.308	09:52:08	09:51:53	0	-36	°
7	Tmp	13	5.038	09:53:23	09:55:06	0	+100	°
8	Tmp	14	5.140	09:53:34		0	+1800	°
9	Tmp	19	1.635	09:57:21	09:57:08	0	-30	°
10	Tmp	23	1.213	10:02:27	10:01:07	0	-231	°
11	Tmp	26	2.702	10:05:17	10:04:10	0	-192	°
12	Tmp	29	3.609	10:07:29	10:06:28	0	-174	°
13	Tmp	31	4.586	10:09:32	10:08:30	0	-177	°
14	Tmp	34	1.196	10:11:17	10:10:21	0	-159	°
15	Tmp	34	1.890	10:12:33	10:11:36	0	-162	°
16	Tmp	35	2.340	10:13:30	10:12:54	0	-99	°
17	Tmp	39	0.351	10:22:00	10:23:50	0	+107	°
18	Tmp	40	0.817	10:22:46	10:24:28	0	+99	°
19	Tmp	41	1.365	10:23:59	10:25:32	0	+90	°
20	Tmp	45	3.179	10:27:08	10:27:42	0	+31	°
21	Tmp	46	4.270	10:29:48	10:29:44	0	-3	°
22	Tmp	47	1.814	10:33:25	10:33:44	0	+16	°
23	Tmp	49	4.594	10:38:10	10:37:49	0	-54	°
24	Tmp	53	3.391	10:46:08	10:45:14	0	-153	°
25	Tmp	53	4.245	10:47:31	10:46:31	0	-171	°
26	Tmp	55	0.795	10:48:40	10:47:47	0	-150	°
27	Tmp	55	1.459	10:49:50	10:48:52	0	-165	°
28	Tmp	59	0.543	11:00:40	11:00:33	0	-12	°
29	Tmp	60	1.487	11:02:18	11:01:49	0	-78	°
30	Tmp	62	4.331	11:06:56	11:05:52	0	-183	°
150	Tmp	65	4.318	11:16:35	11:16:55	0	+17	10°
151	Tmp	67	4.405	11:16:43	11:17:15	0	+29	10°
152	Tmp	68	4.540	11:16:59	11:17:47	0	+45	10°
153	Tmp	69	4.956	11:17:35		0	+1800	10°
154	Tmp	71	5.292	11:18:06	11:19:41	0	+92	10°
155	Tmp	73	6.000	11:19:22	11:20:53	0	+88	10°
41	Tmp	76	1.478	11:37:17	11:37:27	0	+7	°
42	Tmp	79	2.795	11:39:53	11:41:08	0	+72	°
43	Tmp	81	0.392	11:40:28	11:41:54	0	+83	°
44	Tmp	83	1.193	11:42:10	11:43:36	0	+83	°
45	Tmp	85	2.605	11:44:24	11:45:15	0	+48	°
46	Tmp	88	4.327	11:47:15	11:47:39	0	+21	°
47	Tmp	92	1.392	11:53:26	11:53:26	0	+0	°
48	Tmp	94	2.006	11:54:43	11:54:44	0	+0	°
49	Tmp	97	3.795	11:57:17	11:57:17	0	+0	°
50	Tmp	98	4.534	11:58:38	11:58:37	0	-0	°
51	Tmp	99	6.086	12:01:46	12:01:47	0	+0	°
52	Tmp	104	1.066	12:08:04	12:08:02	0	-0	°
53	Tmp	105	1.607	12:09:02	12:09:06	0	+1	°
54	Tmp	107	3.021	12:11:22	12:11:17	0	-6	°
55	Tmp	107	5.270	12:14:26	12:14:40	0	+11	°
56	Tmp	109	3.859	12:20:23	12:20:22	0	-0	°

PC	Tp	Trc	KmPC	Ideal	Passagem	Pen	Pontos	Col
63	Tmp	118	1.413	13:18:05	13:17:30	0	-96	13°
67	Tmp	125	0.155	13:44:30	13:44:14	0	-39	15°
68	Tmp	125	0.946	13:46:45	13:46:47	0	+0	12°
69	Tmp	126	1.594	13:48:47	13:49:03	0	+13	7°
70	Tmp	127	2.191	13:50:40	13:50:42	0	+0	6°
71	Tmp	127	3.357	13:53:35	13:53:18	0	-42	6°
72	Tmp	127	3.939	13:55:02	13:54:55	0	-12	6°
73	Tmp	129	2.851	14:04:06	14:04:05	0	-0	6°
74	Tmp	129	5.163	14:07:15	14:07:36	0	+18	6°
75	Tmp	130	2.495	14:12:59	14:13:04	0	+2	6°
76	Tmp	132	0.252	14:16:58	14:17:06	0	+5	6°
77	Tmp	133	0.661	14:17:58	14:18:05	0	+4	6°
78	Tmp	134	1.030	14:18:39	14:18:48	0	+6	6°
79	Tmp	135	1.392	14:19:25	14:19:34	0	+6	7°
80	Tmp	136	4.122	14:23:31	14:23:35	0	+1	5°
81	Tmp	138	0.781	14:28:41	14:28:55	0	+11	6°
82	Tmp	140	1.285	14:29:49	14:29:52	0	+0	6°
83	Tmp	144	4.322	14:35:53	14:35:50	0	-0	6°
84	Tmp	146	0.491	14:38:43	14:38:54	0	+8	6°
85	Tmp	146	1.219	14:40:16	14:40:21	0	+2	6°
86	Tmp	146	2.560	14:43:09	14:43:40	0	+28	7°
87	Tmp	147	2.750	14:43:33	14:44:02	0	+26	7°
88	Tmp	147	3.497	14:45:00	14:45:37	0	+34	8°
89	Tmp	148	2.064	14:47:52	14:48:02	0	+7	8°

<b>Etapas</b>	<b>B</b>	<b>Num</b>	<b>339</b>	<b>Pen</b>	<b>0</b>	<b>PCZ</b>	<b>8</b>	<b>Total PP</b>	<b>402</b>	<b>PG</b>	<b>13</b>
---------------	----------	------------	------------	------------	----------	------------	----------	-----------------	------------	-----------	-----------

<b>Num</b>	<b>339</b>	<b>A</b>	<b>16°</b>	<b>PG</b>	<b>5</b>	<b>B</b>	<b>8°</b>	<b>PG</b>	<b>13</b>	<b>Tot PG</b>	<b>18</b>	<b>Col.</b>	<b>11°</b>
------------	------------	----------	------------	-----------	----------	----------	-----------	-----------	-----------	---------------	-----------	-------------	------------



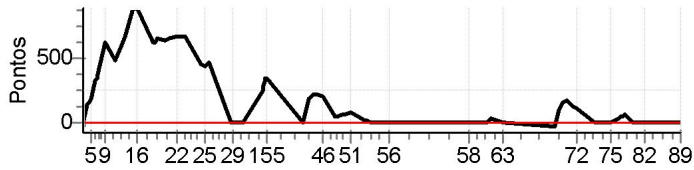
**o Clube - Sua concessionária autorizada Ho**

<b>Etapas</b>	<b>A</b>	<b>Num</b>	<b>339</b>	<b>Pen</b>	<b>0</b>	<b>PCZ</b>	<b>7</b>	<b>Total PP</b>	<b>7718</b>	<b>PG</b>	<b>5</b>
---------------	----------	------------	------------	------------	----------	------------	----------	-----------------	-------------	-----------	----------

57	Tmp	113	0.137	12:56:34	12:57:07	0	+30	26°
58	Tmp	113	3.630	13:00:56	13:01:01	0	+2	24°
59	Tmp	115	1.506	13:05:56	13:05:54	0	-0	22°
60	Tmp	115	2.967	13:09:44	13:09:57	0	+10	17°
61	Tmp	115	3.834	13:12:00	13:12:01	0	+0	6°
62	Tmp	115	4.881	13:14:44	13:14:45	0	+0	4°



N u m	345	Equipe	345 / Fabio Brito Pinheiro / Missie						
		Patrocinador							
		Cat / NL / Largada	NOVATOS / 113 / 09:32:00	Cidade	Camacari	Honda Cr-30			

PC	Tp	Trc	KmPC	Ideal	Passagem	Pen	Pontos	Col	PC	Tp	Trc	KmPC	Ideal	Passagem	Pen	Pontos	Col
1	Tmp	2	0.846	09:43:13	09:43:00	0	-30	°	63	Tmp	118	1.413	13:15:05	13:15:06	0	+0	3°
2	Tmp	4	1.064	09:43:41	09:43:39	0	-0	°	67	Tmp	125	0.155	13:41:30	13:41:18	0	-27	4°
3	Tmp	6	2.004	09:45:09	09:47:42	0	+150	°	68	Tmp	125	0.946	13:43:45	13:45:19	0	+91	11°
4	Tmp	6	2.540	09:45:53	09:48:29	0	+153	°	69	Tmp	126	1.594	13:45:47	13:48:37	0	+167	17°
5	Tmp	9	3.506	09:47:40	09:50:54	0	+191	°	70	Tmp	127	2.191	13:47:40	13:50:40	0	+177	19°
6	Tmp	12	4.308	09:49:08	09:54:48	0	+337	°	71	Tmp	127	3.357	13:50:35	13:52:43	0	+125	20°
7	Tmp	13	5.038	09:50:23	09:56:13	0	+347	°	72	Tmp	127	3.939	13:52:02	13:54:00	0	+115	20°
8	Tmp	14	5.140	09:50:34	09:56:46	0	+369	°	73	Tmp	129	2.851	14:01:06	14:01:01	0	-6	20°
9	Tmp	19	1.635	09:54:21	10:04:58	0	+634	°	74	Tmp	129	5.163	14:04:15	14:04:11	0	-3	20°
10	Tmp	23	1.213	09:59:27	10:07:41	0	+491	°	75	Tmp	130	2.495	14:09:59	14:10:00	0	+0	20°
11	Tmp	26	2.702	10:02:17	10:12:25	0	+605	°	76	Tmp	132	0.252	14:13:58	14:14:29	0	+28	20°
12	Tmp	29	3.609	10:04:29	10:15:54	0	+682	°	77	Tmp	133	0.661	14:14:58	14:15:44	0	+43	19°
13	Tmp	31	4.586	10:06:32	10:19:39	0	+784	°	78	Tmp	134	1.030	14:15:39	14:16:33	0	+51	20°
14	Tmp	34	1.196	10:08:17	10:23:32	0	+900	°	79	Tmp	135	1.392	14:16:25	14:17:30	0	+62	21°
15	Tmp	34	1.890	10:09:33	10:24:37	0	+900	°	80	Tmp	136	4.122	14:20:31	14:20:31	0	+0	21°
16	Tmp	35	2.340	10:10:30	10:25:53	0	+900	°	81	Tmp	138	0.781	14:25:41	14:25:36	0	-6	21°
17	Tmp	39	0.351	10:19:00	10:29:41	0	+638	°	82	Tmp	140	1.285	14:26:49	14:26:51	0	+0	20°
18	Tmp	40	0.817	10:19:46	10:30:26	0	+637	°	83	Tmp	144	4.322	14:32:53	14:32:57	0	+1	18°
19	Tmp	41	1.365	10:20:59	10:32:09	0	+667	°	84	Tmp	146	0.491	14:35:43	14:35:54	0	+8	18°
20	Tmp	45	3.179	10:24:08	10:34:53	0	+642	°	85	Tmp	146	1.219	14:37:16	14:37:14	0	-0	18°
21	Tmp	46	4.270	10:26:48	10:38:02	0	+671	°	86	Tmp	146	2.560	14:40:09	14:40:18	0	+6	18°
22	Tmp	47	1.814	10:30:25	10:41:53	0	+685	°	87	Tmp	147	2.750	14:40:33	14:40:40	0	+4	18°
23	Tmp	49	4.594	10:35:10	10:46:29	0	+676	°	88	Tmp	147	3.497	14:42:00	14:42:02	0	+0	17°
24	Tmp	53	3.391	10:43:08	10:50:57	0	+466	°	89	Tmp	148	2.064	14:44:52	14:44:51	0	-0	17°
25	Tmp	53	4.245	10:44:31	10:51:55	0	+441	°	<b>Etapa B</b> Num 345 Pen 0 PCZ 10 Total PP 973 PG 4								
26	Tmp	55	0.795	10:45:40	10:53:19	0	+456	°	Num 345 A 30° PG 0 B 17° PG 4 Tot PG 4 Col. 23°								
27	Tmp	55	1.459	10:46:50	10:54:40	0	+467	°									
28	Tmp	59	0.543	10:57:40	10:57:41	0	+0	°	<b>o Clube - Sua concessionária autorizada Ho</b>								
29	Tmp	60	1.487	10:59:18	10:59:15	0	-0	°									
30	Tmp	62	4.331	11:03:56	11:03:55	0	-0	°									
150	Tmp	65	4.318	11:13:35	11:17:47	0	+249	14°									
151	Tmp	67	4.405	11:13:43	11:18:07	0	+261	14°									
152	Tmp	68	4.540	11:13:59	11:18:45	0	+283	14°									
153	Tmp	69	4.956	11:14:35	11:20:13	0	+335	14°									
154	Tmp	71	5.292	11:15:06	11:20:59	0	+350	14°									
155	Tmp	73	6.000	11:16:22	11:22:08	0	+343	14°									
41	Tmp	76	1.478	11:34:17	11:34:24	0	+4	°									
42	Tmp	79	2.795	11:36:53	11:40:02	0	+186	°									
43	Tmp	81	0.392	11:37:28	11:40:48	0	+197	°									
44	Tmp	83	1.193	11:39:10	11:43:00	0	+227	°									
45	Tmp	85	2.605	11:41:24	11:45:02	0	+215	°									
46	Tmp	88	4.327	11:44:15	11:47:45	0	+207	°									
47	Tmp	92	1.392	11:50:26	11:51:14	0	+45	°									
48	Tmp	94	2.006	11:51:43	11:52:37	0	+51	°									
49	Tmp	97	3.795	11:54:17	11:55:25	0	+65	°									
50	Tmp	98	4.534	11:55:38	11:56:39	0	+58	°									
51	Tmp	99	6.086	11:58:46	12:00:04	0	+75	°									
52	Tmp	104	1.066	12:05:04	12:05:19	0	+12	°									
53	Tmp	105	1.607	12:06:02	12:06:16	0	+11	°									
54	Tmp	107	3.021	12:08:22	12:08:25	0	+0	°									
55	Tmp	107	5.270	12:11:26	12:11:35	0	+6	°									
56	Tmp	109	3.859	12:17:23	12:17:23	0	+0	°									
<b>Etapa A</b> Num 345 Pen 0 PCZ 6 Total PP 17099 PG 0																	
57	Tmp	113	0.137	12:53:34	12:53:43	0	+6	20°									
58	Tmp	113	3.630	12:57:56	12:57:55	0	-0	19°									
59	Tmp	115	1.506	13:02:56	13:02:57	0	+0	16°									
60	Tmp	115	2.967	13:06:44	13:06:45	0	+0	2°									
61	Tmp	115	3.834	13:09:00	13:09:34	0	+31	5°									
62	Tmp	115	4.881	13:11:44	13:12:03	0	+16	6°									