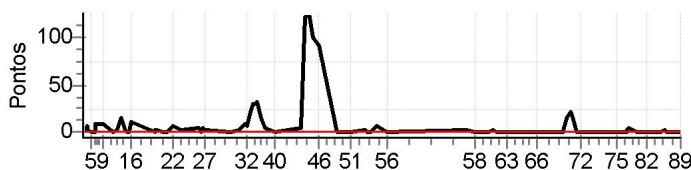


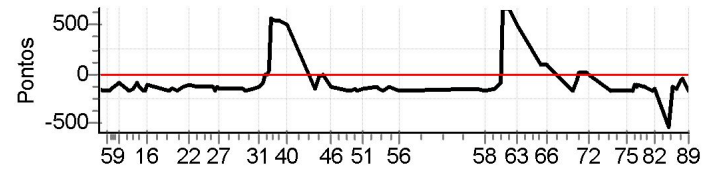
N u m	1	Equipe	1 / Caio Costa Andrade / Cabrito						
		Patrocinador	Moto Clube, Pref.Itaberaba, Academia Mais Vida, To						
		Cat / NL / Largada	MASTER / 1 / 08:30:00			Cidade	Itaberaba		Honda Cr-30

PC	Tp	Trc	KmPC	Ideal	Passagem	Pen	Pontos	Col	PC	Tp	Trc	KmPC	Ideal	Passagem	Pen	Pontos	Col
1	Tmp	2	0.850	08:41:04	08:41:05	0	+0	°	59	Tmp	118	1.506	11:57:29	11:57:28	0	-0	1°
2	Tmp	4	1.064	08:41:26	08:41:29	0	+0	°	60	Tmp	118	2.967	12:00:31	12:00:29	0	-0	1°
3	Tmp	6	2.004	08:42:43	08:42:52	0	+6	°	61	Tmp	118	3.834	12:02:18	12:02:23	0	+2	1°
4	Tmp	6	2.540	08:43:21	08:43:27	0	+3	°	62	Tmp	118	4.881	12:04:28	12:04:27	0	-0	1°
5	Tmp	9	3.506	08:44:51	08:44:55	0	+1	°	63	Tmp	121	1.413	12:08:37	12:08:37	0	+0	1°
6	Tmp	12	4.308	08:46:05	08:46:06	0	+0	°	64	Tmp	125	1.737	12:21:12	12:21:14	0	+0	1°
7	Tmp	13	5.038	08:47:09	08:47:13	0	+1	°	65	Tmp	127	2.788	12:22:51	12:22:55	0	+1	1°
8	Tmp	14	5.140	08:47:18	08:47:29	0	+8	°	66	Tmp	127	3.112	12:23:31	12:23:34	0	+0	1°
9	Tmp	19	1.635	08:50:49	08:51:01	0	+9	°	67	Tmp	131	0.155	12:36:55	12:36:53	0	-0	1°
10	Tmp	23	1.213	08:55:37	08:55:37	0	+0	°	68	Tmp	131	0.946	12:38:30	12:38:48	0	+15	1°
11	Tmp	26	2.702	08:57:58	08:58:04	0	+3	°	69	Tmp	132	1.594	12:40:02	12:40:26	0	+21	1°
12	Tmp	29	3.609	08:59:44	09:00:02	0	+15	°	70	Tmp	133	2.191	12:41:28	12:41:45	0	+14	1°
13	Tmp	31	4.586	09:01:26	09:01:32	0	+3	°	71	Tmp	133	3.357	12:43:47	12:43:50	0	+0	1°
14	Tmp	34	1.196	09:02:58	09:02:57	0	-0	°	72	Tmp	133	3.939	12:44:57	12:44:55	0	-0	1°
15	Tmp	34	1.890	09:04:02	09:04:04	0	+0	°	73	Tmp	135	2.851	12:55:31	12:55:32	0	+0	1°
16	Tmp	35	2.340	09:04:49	09:05:02	0	+10	°	74	Tmp	135	5.163	12:58:18	12:58:17	0	-0	1°
17	Tmp	39	0.351	09:16:01	09:16:01	0	+0	°	75	Tmp	136	2.495	13:03:20	13:03:21	0	+0	1°
18	Tmp	40	0.817	09:16:40	09:16:45	0	+2	°	76	Tmp	138	0.252	13:06:48	13:06:47	0	-0	1°
19	Tmp	41	1.365	09:17:40	09:17:45	0	+2	°	77	Tmp	139	0.661	13:07:36	13:07:39	0	+0	1°
20	Tmp	45	3.179	09:20:20	09:20:21	0	+0	°	78	Tmp	140	1.030	13:08:11	13:08:17	0	+3	1°
21	Tmp	46	4.270	09:22:28	09:22:29	0	+0	°	79	Tmp	141	1.392	13:08:49	13:08:57	0	+5	1°
22	Tmp	47	1.814	09:25:30	09:25:40	0	+7	°	80	Tmp	142	4.122	13:12:32	13:12:36	0	+1	1°
23	Tmp	49	4.594	09:29:32	09:29:38	0	+3	°	81	Tmp	144	0.781	13:16:54	13:16:55	0	+0	1°
24	Tmp	53	3.391	09:37:53	09:38:01	0	+5	°	82	Tmp	146	1.285	13:17:47	13:17:51	0	+1	1°
25	Tmp	53	4.245	09:39:04	09:39:07	0	+0	°	83	Tmp	150	4.322	13:24:22	13:24:19	0	-0	1°
26	Tmp	55	0.795	09:40:03	09:40:11	0	+5	°	84	Tmp	152	0.491	13:26:40	13:26:46	0	+3	1°
27	Tmp	55	1.459	09:41:03	09:41:09	0	+3	°	85	Tmp	152	1.219	13:27:57	13:27:58	0	+0	1°
28	Tmp	59	0.543	09:52:38	09:52:39	0	+0	°	86	Tmp	152	2.560	13:30:19	13:30:23	0	+1	1°
29	Tmp	60	1.487	09:54:02	09:54:02	0	+0	°	87	Tmp	153	2.750	13:30:40	13:30:40	0	+0	1°
30	Tmp	62	4.331	09:58:00	09:58:06	0	+3	°	88	Tmp	153	3.497	13:31:52	13:31:54	0	+0	1°
31	Tmp	66	0.415	10:00:47	10:00:59	0	+9	°	89	Tmp	154	2.064	13:34:24	13:34:25	0	+0	1°
32	Tmp	68	0.790	10:01:40	10:01:50	0	+7	°	Etapa B Num 1 Pen 0 PCZ 21 Total PP 69 PG 25								
33	Tmp	68	1.198	10:02:24	10:02:42	0	+15	°	Num 1 A 1° PG 25 B 1° PG 25 Tot PG 50 Col. 1°								
34	Tmp	70	2.006	10:03:58	10:04:25	0	+24	°									
35	Tmp	70	2.295	10:04:29	10:05:01	0	+29	°									
36	Tmp	72	2.810	10:05:39	10:06:11	0	+29	°									
37	Tmp	73	3.259	10:06:45	10:07:21	0	+33	°									
38	Tmp	74	4.012	10:08:49	10:09:08	0	+16	°									
39	Tmp	75	4.991	10:10:43	10:10:50	0	+4	°									
40	Tmp	76	7.362	10:14:52	10:14:55	0	+0	°									
41	Tmp	79	1.478	10:28:15	10:28:23	0	+5	°									
42	Tmp	82	2.795	10:30:25	10:32:30	0	+122	°									
43	Tmp	84	0.392	10:30:56	10:33:02	0	+123	°									
44	Tmp	86	1.193	10:32:19	10:34:28	0	+126	°									
45	Tmp	88	2.605	10:34:15	10:35:59	0	+101	°									
46	Tmp	91	4.327	10:36:41	10:38:15	0	+91	°									
47	Tmp	95	1.392	10:45:24	10:45:25	0	+0	°									
48	Tmp	97	2.006	10:46:27	10:46:26	0	-0	°									
49	Tmp	100	3.795	10:48:42	10:48:45	0	+0	°									
50	Tmp	101	4.534	10:49:50	10:49:53	0	+0	°									
51	Tmp	102	6.086	10:52:26	10:52:29	0	+0	°									
52	Tmp	107	1.066	10:59:20	10:59:25	0	+2	°									
53	Tmp	108	1.607	11:00:09	11:00:10	0	+0	°									
54	Tmp	110	3.021	11:02:09	11:02:09	0	+0	°									
55	Tmp	110	5.270	11:04:51	11:05:00	0	+6	°									
56	Tmp	112	3.859	11:10:02	11:09:59	0	-0	°									
Etapa A Num 1 Pen 0 PCZ 21 Total PP 831 PG 25																	
57	Tmp	116	0.137	11:49:11	11:49:16	0	+2	3°									
58	Tmp	116	3.630	11:53:04	11:53:04	0	+0	2°									

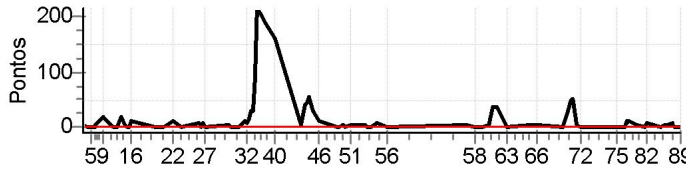


o Clube - Sua concessionária autorizada Ho

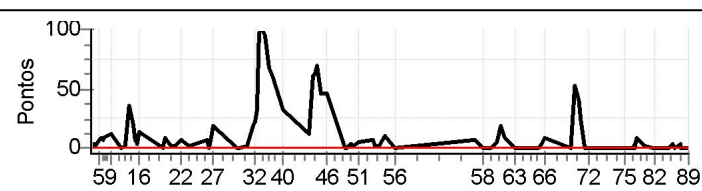
N u m	9	Equipe	9 / Neimar Andrade de Araujo / Pardal						
		Patrocinador	Coimbra Veiculos, Comercial Sao Luis						
		Cat / NL / Largada	MASTER / 6 / 08:35:00	Cidade	Sto Ant de Jesus	Yamaha Yz-250f			

PC	Tp	Trc	KmPC	Ideal	Passagem	Pen	Pontos	Col	PC	Tp	Trc	KmPC	Ideal	Passagem	Pen	Pontos	Col
1	Tmp	2	0.850	08:46:04	08:45:06	0	-165	°	59	Tmp	118	1.506	12:02:29	12:01:34	0	-156	6°
2	Tmp	4	1.064	08:46:26	08:45:35	0	-144	°	60	Tmp	118	2.967	12:05:31	12:04:56	0	-96	6°
3	Tmp	6	2.004	08:47:43	08:46:47	0	-159	°	61	Tmp	118	3.834	12:07:18	12:18:20	0	+659	6°
4	Tmp	6	2.540	08:48:21	08:47:22	0	-168	°	62	Tmp	118	4.881	12:09:28	12:20:34	0	+663	6°
5	Tmp	9	3.506	08:49:51	08:48:54	0	-162	°	63	Tmp	121	1.413	12:13:37	12:22:10	0	+510	6°
6	Tmp	12	4.308	08:51:05	08:50:04	0	-174	°	64	Tmp	125	1.737	12:26:12	12:27:53	0	+98	6°
7	Tmp	13	5.038	08:52:09	08:51:14	0	-156	°	65	Tmp	127	2.788	12:27:51	12:29:29	0	+95	6°
8	Tmp	14	5.140	08:52:18	08:51:25	0	-150	°	66	Tmp	127	3.112	12:28:31	12:30:17	0	+103	6°
9	Tmp	19	1.635	08:55:49	08:55:16	0	-90	°	67	Tmp	131	0.155	12:41:55	12:40:56	0	-168	6°
10	Tmp	23	1.213	09:00:37	08:59:36	0	-174	°	68	Tmp	131	0.946	12:43:30	12:43:05	0	-66	6°
11	Tmp	26	2.702	09:02:58	09:02:05	0	-150	°	69	Tmp	132	1.594	12:45:02	12:45:12	0	+7	6°
12	Tmp	29	3.609	09:04:44	09:04:12	0	-87	°	70	Tmp	133	2.191	12:46:28	12:46:54	0	+23	6°
13	Tmp	31	4.586	09:06:26	09:05:37	0	-138	°	71	Tmp	133	3.357	12:48:47	12:48:54	0	+4	6°
14	Tmp	34	1.196	09:07:58	09:07:00	0	-165	°	72	Tmp	133	3.939	12:49:57	12:50:02	0	+2	6°
15	Tmp	34	1.890	09:09:02	09:08:06	0	-159	°	73	Tmp	135	2.851	13:00:31	12:59:32	0	-168	6°
16	Tmp	35	2.340	09:09:49	09:09:08	0	-114	°	74	Tmp	135	5.163	13:03:18	13:02:21	0	-162	6°
17	Tmp	39	0.351	09:21:01	09:20:03	0	-165	°	75	Tmp	136	2.495	13:08:20	13:07:21	0	-168	6°
18	Tmp	40	0.817	09:21:40	09:20:45	0	-156	°	76	Tmp	138	0.252	13:11:48	13:10:50	0	-165	6°
19	Tmp	41	1.365	09:22:40	09:21:47	0	-150	°	77	Tmp	139	0.661	13:12:36	13:11:54	0	-117	6°
20	Tmp	45	3.179	09:25:20	09:24:24	0	-159	°	78	Tmp	140	1.030	13:13:11	13:12:26	0	-126	6°
21	Tmp	46	4.270	09:27:28	09:26:45	0	-120	°	79	Tmp	141	1.392	13:13:49	13:13:11	0	-105	6°
22	Tmp	47	1.814	09:30:30	09:29:50	0	-111	°	80	Tmp	142	4.122	13:17:32	13:16:48	0	-123	6°
23	Tmp	49	4.594	09:34:32	09:33:46	0	-129	°	81	Tmp	144	0.781	13:21:54	13:20:57	0	-162	6°
24	Tmp	53	3.391	09:42:53	09:42:06	0	-132	°	82	Tmp	146	1.285	13:22:47	13:21:57	0	-141	6°
25	Tmp	53	4.245	09:44:04	09:43:06	0	-165	°	83	Tmp	150	4.322	13:29:22	13:26:21	0	-534	6°
26	Tmp	55	0.795	09:45:03	09:44:14	0	-138	°	84	Tmp	152	0.491	13:31:40	13:30:52	0	-135	6°
27	Tmp	55	1.459	09:46:03	09:45:12	0	-144	°	85	Tmp	152	1.219	13:32:57	13:32:07	0	-141	6°
28	Tmp	59	0.543	09:57:38	09:56:46	0	-147	°	86	Tmp	152	2.560	13:35:19	13:34:55	0	-63	6°
29	Tmp	60	1.487	09:59:02	09:58:02	0	-171	°	87	Tmp	153	2.750	13:35:40	13:35:16	0	-63	6°
30	Tmp	62	4.331	10:03:00	10:02:06	0	-153	°	88	Tmp	153	3.497	13:36:52	13:36:33	0	-48	6°
31	Tmp	66	0.415	10:05:47	10:05:02	0	-126	°	89	Tmp	154	2.064	13:39:24	13:38:28	0	-159	6°
32	Tmp	68	0.790	10:06:40	10:05:59	0	-114	°	Etapa B Num 9 Pen 0 PCZ 0 Total PP 5548 PG 15								
33	Tmp	68	1.198	10:07:24	10:06:54	0	-81	°	Num 9 A 6° PG 15 B 6° PG 15 Tot PG 30 Col. 6°								
34	Tmp	70	2.006	10:08:58	10:08:56	0	-0	°									
35	Tmp	70	2.295	10:09:29	10:09:33	0	+1	°	o Clube - Sua concessionária autorizada Ho								
36	Tmp	72	2.810	10:10:39	10:11:20	0	+38	°									
37	Tmp	73	3.259	10:11:45	10:21:10	0	+562	°									
38	Tmp	74	4.012	10:13:49	10:23:03	0	+551	°									
39	Tmp	75	4.991	10:15:43	10:24:45	0	+539	°									
40	Tmp	76	7.362	10:19:52	10:28:23	0	+508	°									
41	Tmp	79	1.478	10:33:15	10:32:25	0	-141	°									
42	Tmp	82	2.795	10:35:25	10:35:10	0	-36	°									
43	Tmp	84	0.392	10:35:56	10:35:46	0	-21	°									
44	Tmp	86	1.193	10:37:19	10:37:18	0	-0	°									
45	Tmp	88	2.605	10:39:15	10:38:47	0	-75	°									
46	Tmp	91	4.327	10:41:41	10:40:58	0	-120	°									
47	Tmp	95	1.392	10:50:24	10:49:25	0	-168	°									
48	Tmp	97	2.006	10:51:27	10:50:27	0	-171	°									
49	Tmp	100	3.795	10:53:42	10:52:49	0	-150	°									
50	Tmp	101	4.534	10:54:50	10:53:52	0	-165	°									
51	Tmp	102	6.086	10:57:26	10:56:34	0	-147	°									
52	Tmp	107	1.066	11:04:20	11:03:32	0	-135	°									
53	Tmp	108	1.607	11:05:09	11:04:18	0	-144	°									
54	Tmp	110	3.021	11:07:09	11:06:10	0	-168	°									
55	Tmp	110	5.270	11:09:51	11:09:03	0	-135	°									
56	Tmp	112	3.859	11:15:02	11:14:01	0	-174	°									
Etapa A Num 9 Pen 0 PCZ 2 Total PP 8865 PG 15																	
57	Tmp	116	0.137	11:54:11	11:53:16	0	-156	6°									
58	Tmp	116	3.630	11:58:04	11:57:07	0	-162	6°									

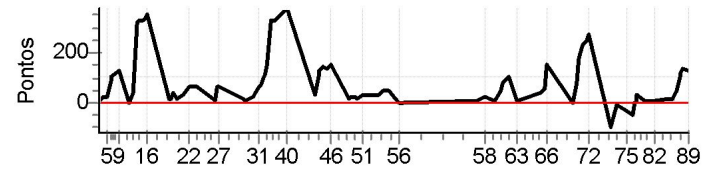
N u m	14	Equipe	14 / Josevam Barreto Bitencourt / Pirata						
		Patrocinador	Coimbra VeYculos, Palçcio Das Noivas						
		Cat / NL / Largada	MASTER / 5 / 08:34:00	Cidade	Sto Ant de Jesus	Honda Cr-30			

PC	Tp	Trc	KmPC	Ideal	Passagem	Pen	Pontos	Col	PC	Tp	Trc	KmPC	Ideal	Passagem	Pen	Pontos	Col
1	Tmp	2	0.850	08:45:04	08:45:05	0	+0	°	59	Tmp	118	1.506	12:01:29	12:01:33	0	+1	3°
2	Tmp	4	1.064	08:45:26	08:45:33	0	+4	°	60	Tmp	118	2.967	12:04:31	12:04:38	0	+4	2°
3	Tmp	6	2.004	08:46:43	08:46:45	0	+0	°	61	Tmp	118	3.834	12:06:18	12:06:56	0	+35	3°
4	Tmp	6	2.540	08:47:21	08:47:20	0	-0	°	62	Tmp	118	4.881	12:08:28	12:09:07	0	+36	3°
5	Tmp	9	3.506	08:48:51	08:48:53	0	+0	°	63	Tmp	121	1.413	12:12:37	12:12:35	0	-0	3°
6	Tmp	12	4.308	08:50:05	08:50:02	0	-0	°	64	Tmp	125	1.737	12:25:12	12:25:19	0	+4	3°
7	Tmp	13	5.038	08:51:09	08:51:10	0	+0	°	65	Tmp	127	2.788	12:26:51	12:26:56	0	+2	3°
8	Tmp	14	5.140	08:51:18	08:51:24	0	+3	°	66	Tmp	127	3.112	12:27:31	12:27:38	0	+4	3°
9	Tmp	19	1.635	08:54:49	08:55:12	0	+20	°	67	Tmp	131	0.155	12:40:55	12:40:54	0	-0	3°
10	Tmp	23	1.213	08:59:37	08:59:35	0	-0	°	68	Tmp	131	0.946	12:42:30	12:42:56	0	+23	3°
11	Tmp	26	2.702	09:01:58	09:02:02	0	+1	°	69	Tmp	132	1.594	12:44:02	12:44:51	0	+46	3°
12	Tmp	29	3.609	09:03:44	09:04:07	0	+20	°	70	Tmp	133	2.191	12:45:28	12:46:21	0	+50	3°
13	Tmp	31	4.586	09:05:26	09:05:32	0	+3	°	71	Tmp	133	3.357	12:47:47	12:47:53	0	+3	3°
14	Tmp	34	1.196	09:06:58	09:06:59	0	+0	°	72	Tmp	133	3.939	12:48:57	12:48:59	0	+0	3°
15	Tmp	34	1.890	09:08:02	09:08:04	0	+0	°	73	Tmp	135	2.851	12:59:31	12:59:31	0	+0	3°
16	Tmp	35	2.340	09:08:49	09:09:03	0	+11	°	74	Tmp	135	5.163	13:02:18	13:02:20	0	+0	3°
17	Tmp	39	0.351	09:20:01	09:20:01	0	+0	°	75	Tmp	136	2.495	13:07:20	13:07:21	0	+0	3°
18	Tmp	40	0.817	09:20:40	09:20:42	0	+0	°	76	Tmp	138	0.252	13:10:48	13:10:49	0	+0	3°
19	Tmp	41	1.365	09:21:40	09:21:44	0	+1	°	77	Tmp	139	0.661	13:11:36	13:11:49	0	+10	3°
20	Tmp	45	3.179	09:24:20	09:24:22	0	+0	°	78	Tmp	140	1.030	13:12:11	13:12:20	0	+6	3°
21	Tmp	46	4.270	09:26:28	09:26:34	0	+3	°	79	Tmp	141	1.392	13:12:49	13:13:03	0	+11	3°
22	Tmp	47	1.814	09:29:30	09:29:43	0	+10	°	80	Tmp	142	4.122	13:16:32	13:16:38	0	+3	3°
23	Tmp	49	4.594	09:33:32	09:33:33	0	+0	°	81	Tmp	144	0.781	13:20:54	13:20:55	0	+0	3°
24	Tmp	53	3.391	09:41:53	09:42:03	0	+7	°	82	Tmp	146	1.285	13:21:47	13:21:56	0	+6	3°
25	Tmp	53	4.245	09:43:04	09:43:06	0	+0	°	83	Tmp	150	4.322	13:28:22	13:28:20	0	-0	3°
26	Tmp	55	0.795	09:44:03	09:44:12	0	+6	°	84	Tmp	152	0.491	13:30:40	13:30:48	0	+5	3°
27	Tmp	55	1.459	09:45:03	09:45:07	0	+1	°	85	Tmp	152	1.219	13:31:57	13:32:05	0	+5	3°
28	Tmp	59	0.543	09:56:38	09:56:44	0	+3	°	86	Tmp	152	2.560	13:34:19	13:34:30	0	+8	3°
29	Tmp	60	1.487	09:58:02	09:58:00	0	-0	°	87	Tmp	153	2.750	13:34:40	13:34:47	0	+4	3°
30	Tmp	62	4.331	10:02:00	10:02:04	0	+1	°	88	Tmp	153	3.497	13:35:52	13:35:54	0	+0	3°
31	Tmp	66	0.415	10:04:47	10:05:00	0	+10	°	89	Tmp	154	2.064	13:38:24	13:38:25	0	+0	3°
32	Tmp	68	0.790	10:05:40	10:05:50	0	+7	°	Etapa B Num 14 Pen 0 PCZ 12 Total PP 268 PG 20								
33	Tmp	68	1.198	10:06:24	10:06:43	0	+16	°	Num 14 A 3° PG 20 B 3° PG 20 Tot PG 40 Col. 3°								
34	Tmp	70	2.006	10:07:58	10:08:31	0	+30	°									
35	Tmp	70	2.295	10:08:29	10:09:01	0	+29	°	o Clube - Sua concessionária autorizada Ho								
36	Tmp	72	2.810	10:09:39	10:11:11	0	+89	°									
37	Tmp	73	3.259	10:10:45	10:14:23	0	+215	°									
38	Tmp	74	4.012	10:12:49	10:16:15	0	+203	°									
39	Tmp	75	4.991	10:14:43	10:17:56	0	+190	°									
40	Tmp	76	7.362	10:18:52	10:21:34	0	+159	°									
41	Tmp	79	1.478	10:32:15	10:32:22	0	+4	°									
42	Tmp	82	2.795	10:34:25	10:35:08	0	+40	°									
43	Tmp	84	0.392	10:34:56	10:35:43	0	+44	°									
44	Tmp	86	1.193	10:36:19	10:37:16	0	+54	°									
45	Tmp	88	2.605	10:38:15	10:38:46	0	+28	°									
46	Tmp	91	4.327	10:40:41	10:40:56	0	+12	°									
47	Tmp	95	1.392	10:49:24	10:49:23	0	-0	°									
48	Tmp	97	2.006	10:50:27	10:50:24	0	-0	°									
49	Tmp	100	3.795	10:52:42	10:52:47	0	+2	°									
50	Tmp	101	4.534	10:53:50	10:53:51	0	+0	°									
51	Tmp	102	6.086	10:56:26	10:56:31	0	+2	°									
52	Tmp	107	1.066	11:03:20	11:03:26	0	+3	°									
53	Tmp	108	1.607	11:04:09	11:04:12	0	+0	°									
54	Tmp	110	3.021	11:06:09	11:06:08	0	-0	°									
55	Tmp	110	5.270	11:08:51	11:09:02	0	+8	°									
56	Tmp	112	3.859	11:14:02	11:14:00	0	-0	°									
Etapa A Num 14 Pen 0 PCZ 21 Total PP 1239 PG 20																	
57	Tmp	116	0.137	11:53:11	11:53:16	0	+2	1°									
58	Tmp	116	3.630	11:57:04	11:57:06	0	+0	1°									

N u m	20	Equipe	20 / Nelson Costa de Santana Filho / Catapora						
		Patrocinador	Moto Clube Honda						
		Cat / NL / Largada	MASTER / 2 / 08:31:00	Cidade	Cruz das Almas	Honda Cr-30			

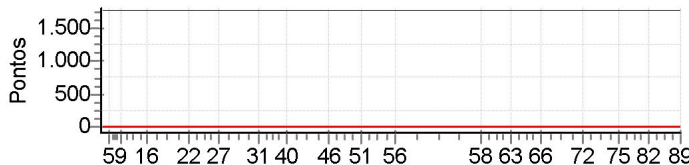
PC	Tp	Trc	KmPC	Ideal	Passagem	Pen	Pontos	Col	PC	Tp	Trc	KmPC	Ideal	Passagem	Pen	Pontos	Col
1	Tmp	2	0.850	08:42:04	08:42:07	0	+0	°	59	Tmp	118	1.506	11:58:29	11:58:31	0	+0	4°
2	Tmp	4	1.064	08:42:26	08:42:33	0	+4	°	60	Tmp	118	2.967	12:01:31	12:01:39	0	+5	3°
3	Tmp	6	2.004	08:43:43	08:43:49	0	+3	°	61	Tmp	118	3.834	12:03:18	12:03:39	0	+18	2°
4	Tmp	6	2.540	08:44:21	08:44:25	0	+1	°	62	Tmp	118	4.881	12:05:28	12:05:39	0	+8	2°
5	Tmp	9	3.506	08:45:51	08:46:01	0	+7	°	63	Tmp	121	1.413	12:09:37	12:09:37	0	+0	2°
6	Tmp	12	4.308	08:47:05	08:47:16	0	+8	°	64	Tmp	125	1.737	12:22:12	12:22:15	0	+0	2°
7	Tmp	13	5.038	08:48:09	08:48:18	0	+6	°	65	Tmp	127	2.788	12:23:51	12:23:59	0	+5	2°
8	Tmp	14	5.140	08:48:18	08:48:29	0	+8	°	66	Tmp	127	3.112	12:24:31	12:24:42	0	+8	2°
9	Tmp	19	1.635	08:51:49	08:52:04	0	+12	°	67	Tmp	131	0.155	12:37:55	12:37:54	0	-0	2°
10	Tmp	23	1.213	08:56:37	08:56:40	0	+0	°	68	Tmp	131	0.946	12:39:30	12:40:26	0	+53	2°
11	Tmp	26	2.702	08:58:58	08:59:03	0	+2	°	69	Tmp	132	1.594	12:41:02	12:41:46	0	+41	2°
12	Tmp	29	3.609	09:00:44	09:01:22	0	+35	°	70	Tmp	133	2.191	12:42:28	12:42:55	0	+24	2°
13	Tmp	31	4.586	09:02:26	09:02:50	0	+21	°	71	Tmp	133	3.357	12:44:47	12:44:50	0	+0	2°
14	Tmp	34	1.196	09:03:58	09:04:08	0	+7	°	72	Tmp	133	3.939	12:45:57	12:45:59	0	+0	2°
15	Tmp	34	1.890	09:05:02	09:05:08	0	+3	°	73	Tmp	135	2.851	12:56:31	12:56:34	0	+0	2°
16	Tmp	35	2.340	09:05:49	09:06:05	0	+13	°	74	Tmp	135	5.163	12:59:18	12:59:19	0	+0	2°
17	Tmp	39	0.351	09:17:01	09:17:03	0	+0	°	75	Tmp	136	2.495	13:04:20	13:04:22	0	+0	2°
18	Tmp	40	0.817	09:17:40	09:17:45	0	+2	°	76	Tmp	138	0.252	13:07:48	13:07:50	0	+0	2°
19	Tmp	41	1.365	09:18:40	09:18:51	0	+8	°	77	Tmp	139	0.661	13:08:36	13:08:42	0	+3	2°
20	Tmp	45	3.179	09:21:20	09:21:24	0	+1	°	78	Tmp	140	1.030	13:09:11	13:09:14	0	+0	2°
21	Tmp	46	4.270	09:23:28	09:23:32	0	+1	°	79	Tmp	141	1.392	13:09:49	13:10:00	0	+8	2°
22	Tmp	47	1.814	09:26:30	09:26:40	0	+7	°	80	Tmp	142	4.122	13:13:32	13:13:36	0	+1	2°
23	Tmp	49	4.594	09:30:32	09:30:37	0	+2	°	81	Tmp	144	0.781	13:17:54	13:17:54	0	+0	2°
24	Tmp	53	3.391	09:38:53	09:39:02	0	+6	°	82	Tmp	146	1.285	13:18:47	13:18:48	0	+0	2°
25	Tmp	53	4.245	09:40:04	09:40:07	0	+0	°	83	Tmp	150	4.322	13:25:22	13:25:19	0	-0	2°
26	Tmp	55	0.795	09:41:03	09:41:15	0	+9	°	84	Tmp	152	0.491	13:27:40	13:27:47	0	+4	2°
27	Tmp	55	1.459	09:42:03	09:42:25	0	+19	°	85	Tmp	152	1.219	13:28:57	13:28:59	0	+0	2°
28	Tmp	59	0.543	09:53:38	09:53:41	0	+0	°	86	Tmp	152	2.560	13:31:19	13:31:26	0	+4	2°
29	Tmp	60	1.487	09:55:02	09:55:04	0	+0	°	87	Tmp	153	2.750	13:31:40	13:31:42	0	+0	2°
30	Tmp	62	4.331	09:59:00	09:59:05	0	+2	°	88	Tmp	153	3.497	13:32:52	13:32:55	0	+0	2°
31	Tmp	66	0.415	10:01:47	10:02:09	0	+19	°	89	Tmp	154	2.064	13:35:24	13:35:27	0	+0	2°
32	Tmp	68	0.790	10:02:40	10:03:05	0	+22	°	Etapa B Num 20 Pen 0 PCZ 19 Total PP 189 PG 22								
33	Tmp	68	1.198	10:03:24	10:03:59	0	+32	°	Num 20 A 2° PG 22 B 2° PG 22 Tot PG 44 Col. 2°								
34	Tmp	70	2.006	10:04:58	10:06:38	0	+97	°									
35	Tmp	70	2.295	10:05:29	10:07:12	0	+100	°	o Clube - Sua concessionária autorizada Ho								
36	Tmp	72	2.810	10:06:39	10:08:20	0	+98	°									
37	Tmp	73	3.259	10:07:45	10:09:23	0	+95	°									
38	Tmp	74	4.012	10:09:49	10:11:00	0	+68	°									
39	Tmp	75	4.991	10:11:43	10:12:46	0	+60	°									
40	Tmp	76	7.362	10:15:52	10:16:27	0	+32	°									
41	Tmp	79	1.478	10:29:15	10:29:30	0	+12	°									
42	Tmp	82	2.795	10:31:25	10:32:29	0	+61	°									
43	Tmp	84	0.392	10:31:56	10:33:01	0	+62	°									
44	Tmp	86	1.193	10:33:19	10:34:31	0	+69	°									
45	Tmp	88	2.605	10:35:15	10:36:04	0	+46	°									
46	Tmp	91	4.327	10:37:41	10:38:30	0	+46	°									
47	Tmp	95	1.392	10:46:24	10:46:26	0	+0	°									
48	Tmp	97	2.006	10:47:27	10:47:29	0	+0	°									
49	Tmp	100	3.795	10:49:42	10:49:48	0	+3	°									
50	Tmp	101	4.534	10:50:50	10:50:55	0	+2	°									
51	Tmp	102	6.086	10:53:26	10:53:34	0	+5	°									
52	Tmp	107	1.066	11:00:20	11:00:29	0	+6	°									
53	Tmp	108	1.607	11:01:09	11:01:14	0	+2	°									
54	Tmp	110	3.021	11:03:09	11:03:13	0	+1	°									
55	Tmp	110	5.270	11:05:51	11:06:04	0	+10	°									
56	Tmp	112	3.859	11:11:02	11:11:04	0	+0	°									
Etapa A Num 20 Pen 0 PCZ 9 Total PP 1135 PG 22																	
57	Tmp	116	0.137	11:50:11	11:50:21	0	+7	5°									
58	Tmp	116	3.630	11:54:04	11:54:05	0	+0	4°									

N u m	47	Equipe	47 / Alexandro Valente Lolata / Ziguizira						
		Patrocinador	Gilson Transformadores, Atlantis Bombas						
		Cat / NL / Largada	MASTER / 4 / 08:33:00	Cidade	Cruz das Almas	Yamaha W-50			

PC	Tp	Trc	KmPC	Ideal	Passagem	Pen	Pontos	Col	PC	Tp	Trc	KmPC	Ideal	Passagem	Pen	Pontos	Col
1	Tmp	2	0.850	08:44:04	08:44:02	0	-0	°	59	Tmp	118	1.506	12:00:29	12:00:39	0	+7	5°
2	Tmp	4	1.064	08:44:26	08:44:32	0	+3	°	60	Tmp	118	2.967	12:03:31	12:04:17	0	+43	5°
3	Tmp	6	2.004	08:45:43	08:46:04	0	+18	°	61	Tmp	118	3.834	12:05:18	12:06:38	0	+77	5°
4	Tmp	6	2.540	08:46:21	08:46:41	0	+17	°	62	Tmp	118	4.881	12:07:28	12:09:17	0	+106	5°
5	Tmp	9	3.506	08:47:51	08:48:15	0	+21	°	63	Tmp	121	1.413	12:11:37	12:11:46	0	+6	5°
6	Tmp	12	4.308	08:49:05	08:50:02	0	+54	°	64	Tmp	125	1.737	12:24:12	12:24:49	0	+34	5°
7	Tmp	13	5.038	08:50:09	08:51:41	0	+89	°	65	Tmp	127	2.788	12:25:51	12:26:47	0	+53	5°
8	Tmp	14	5.140	08:50:18	08:52:01	0	+100	°	66	Tmp	127	3.112	12:26:31	12:29:05	0	+151	5°
9	Tmp	19	1.635	08:53:49	08:55:56	0	+124	°	67	Tmp	131	0.155	12:39:55	12:39:58	0	+0	5°
10	Tmp	23	1.213	08:58:37	08:58:36	0	-0	°	68	Tmp	131	0.946	12:41:30	12:42:51	0	+78	5°
11	Tmp	26	2.702	09:00:58	09:01:35	0	+34	°	69	Tmp	132	1.594	12:43:02	12:46:02	0	+177	5°
12	Tmp	29	3.609	09:02:44	09:08:11	0	+324	°	70	Tmp	133	2.191	12:44:28	12:48:24	0	+233	5°
13	Tmp	31	4.586	09:04:26	09:09:59	0	+330	°	71	Tmp	133	3.357	12:46:47	12:50:56	0	+246	5°
14	Tmp	34	1.196	09:05:58	09:11:32	0	+331	°	72	Tmp	133	3.939	12:47:57	12:52:30	0	+270	5°
15	Tmp	34	1.890	09:07:02	09:12:41	0	+336	°	73	Tmp	135	2.851	12:58:31	12:57:54	0	-102	5°
16	Tmp	35	2.340	09:07:49	09:13:48	0	+356	°	74	Tmp	135	5.163	13:01:18	13:01:12	0	-9	5°
17	Tmp	39	0.351	09:19:01	09:19:13	0	+9	°	75	Tmp	136	2.495	13:06:20	13:06:04	0	-39	5°
18	Tmp	40	0.817	09:19:40	09:19:56	0	+13	°	76	Tmp	138	0.252	13:09:48	13:09:26	0	-57	5°
19	Tmp	41	1.365	09:20:40	09:21:17	0	+34	°	77	Tmp	139	0.661	13:10:36	13:10:33	0	-0	5°
20	Tmp	45	3.179	09:23:20	09:23:39	0	+16	°	78	Tmp	140	1.030	13:11:11	13:11:19	0	+5	5°
21	Tmp	46	4.270	09:25:28	09:26:00	0	+29	°	79	Tmp	141	1.392	13:11:49	13:12:20	0	+28	5°
22	Tmp	47	1.814	09:28:30	09:29:32	0	+59	°	80	Tmp	142	4.122	13:15:32	13:15:40	0	+5	5°
23	Tmp	49	4.594	09:32:32	09:33:37	0	+62	°	81	Tmp	144	0.781	13:19:54	13:20:00	0	+3	5°
24	Tmp	53	3.391	09:40:53	09:41:09	0	+13	°	82	Tmp	146	1.285	13:20:47	13:20:55	0	+5	5°
25	Tmp	53	4.245	09:42:04	09:42:14	0	+7	°	83	Tmp	150	4.322	13:27:22	13:27:34	0	+9	5°
26	Tmp	55	0.795	09:43:03	09:44:09	0	+63	°	84	Tmp	152	0.491	13:29:40	13:29:59	0	+16	5°
27	Tmp	55	1.459	09:44:03	09:45:09	0	+63	°	85	Tmp	152	1.219	13:30:57	13:31:43	0	+43	5°
28	Tmp	59	0.543	09:55:38	09:55:56	0	+15	°	86	Tmp	152	2.560	13:33:19	13:35:09	0	+107	5°
29	Tmp	60	1.487	09:57:02	09:57:13	0	+8	°	87	Tmp	153	2.750	13:33:40	13:35:38	0	+115	5°
30	Tmp	62	4.331	10:01:00	10:01:20	0	+17	°	88	Tmp	153	3.497	13:34:52	13:37:12	0	+137	5°
31	Tmp	66	0.415	10:03:47	10:04:48	0	+58	°	89	Tmp	154	2.064	13:37:24	13:39:33	0	+126	5°
32	Tmp	68	0.790	10:04:40	10:05:54	0	+71	°	Etapa B Num 47 Pen 0 PCZ 2 Total PP 2314 PG 16								
33	Tmp	68	1.198	10:05:24	10:07:04	0	+97	°	Num 47 A 5° PG 16 B 5° PG 16 Tot PG 32 Col. 5°								
34	Tmp	70	2.006	10:06:58	10:08:55	0	+114	°									
35	Tmp	70	2.295	10:07:29	10:10:01	0	+149	°	o Clube - Sua concessionária autorizada Ho								
36	Tmp	72	2.810	10:08:39	10:12:41	0	+239	°	<div style="border: 1px solid black; height: 20px; width: 100%;"></div>								
37	Tmp	73	3.259	10:09:45	10:15:18	0	+330	°									
38	Tmp	74	4.012	10:11:49	10:17:24	0	+332	°									
39	Tmp	75	4.991	10:13:43	10:19:33	0	+347	°									
40	Tmp	76	7.362	10:17:52	10:24:15	0	+380	°									
41	Tmp	79	1.478	10:31:15	10:31:43	0	+25	°									
42	Tmp	82	2.795	10:33:25	10:35:22	0	+114	°									
43	Tmp	84	0.392	10:33:56	10:36:03	0	+124	°									
44	Tmp	86	1.193	10:35:19	10:37:44	0	+142	°									
45	Tmp	88	2.605	10:37:15	10:39:36	0	+138	°									
46	Tmp	91	4.327	10:39:41	10:42:17	0	+153	°									
47	Tmp	95	1.392	10:48:24	10:48:42	0	+15	°									
48	Tmp	97	2.006	10:49:27	10:49:48	0	+18	°									
49	Tmp	100	3.795	10:51:42	10:52:02	0	+17	°									
50	Tmp	101	4.534	10:52:50	10:53:07	0	+14	°									
51	Tmp	102	6.086	10:55:26	10:56:01	0	+32	°									
52	Tmp	107	1.066	11:02:20	11:02:51	0	+28	°									
53	Tmp	108	1.607	11:03:09	11:03:44	0	+32	°									
54	Tmp	110	3.021	11:05:09	11:05:56	0	+44	°									
55	Tmp	110	5.270	11:07:51	11:08:35	0	+41	°									
56	Tmp	112	3.859	11:13:02	11:13:03	0	+0	°									
Etapa A Num 47 Pen 0 PCZ 3 Total PP 5599 PG 16																	
57	Tmp	116	0.137	11:52:11	11:52:20	0	+6	4°									
58	Tmp	116	3.630	11:56:04	11:56:28	0	+21	5°									

N u m	61	Equipe	61 / Vincenzo Paolo Sforza / Italiano Careca						
		Patrocinador	Barraca Beija Flor, Tecnomoto						
		Cat / NL / Largada	MASTER / 6 / 08:35:30	Cidade	Salvador	KTM EXC 450			

PC	Tp	Trc	KmPC	Ideal	Passagem	Pen	Pontos	Col	PC	Tp	Trc	KmPC	Ideal	Passagem	Pen	Pontos	Col														
1	Tmp	2	0.850	08:46:34		0	+1800	°	59	Tmp	118	1.506	12:02:59		0	+1800	7°														
2	Tmp	4	1.064	08:46:56		0	+1800	°	60	Tmp	118	2.967	12:06:01		0	+1800	7°														
3	Tmp	6	2.004	08:48:13		0	+1800	°	61	Tmp	118	3.834	12:07:48		0	+1800	7°														
4	Tmp	6	2.540	08:48:51		0	+1800	°	62	Tmp	118	4.881	12:09:58		0	+1800	7°														
5	Tmp	9	3.506	08:50:21		0	+1800	°	63	Tmp	121	1.413	12:14:07		0	+1800	7°														
6	Tmp	12	4.308	08:51:35		0	+1800	°	64	Tmp	125	1.737	12:26:42		0	+1800	7°														
7	Tmp	13	5.038	08:52:39		0	+1800	°	65	Tmp	127	2.788	12:28:21		0	+1800	7°														
8	Tmp	14	5.140	08:52:48		0	+1800	°	66	Tmp	127	3.112	12:29:01		0	+1800	7°														
9	Tmp	19	1.635	08:56:19		0	+1800	°	67	Tmp	131	0.155	12:42:25		0	+1800	7°														
10	Tmp	23	1.213	09:01:07		0	+1800	°	68	Tmp	131	0.946	12:44:00		0	+1800	7°														
11	Tmp	26	2.702	09:03:28		0	+1800	°	69	Tmp	132	1.594	12:45:32		0	+1800	7°														
12	Tmp	29	3.609	09:05:14		0	+1800	°	70	Tmp	133	2.191	12:46:58		0	+1800	7°														
13	Tmp	31	4.586	09:06:56		0	+1800	°	71	Tmp	133	3.357	12:49:17		0	+1800	7°														
14	Tmp	34	1.196	09:08:28		0	+1800	°	72	Tmp	133	3.939	12:50:27		0	+1800	7°														
15	Tmp	34	1.890	09:09:32		0	+1800	°	73	Tmp	135	2.851	13:01:01		0	+1800	7°														
16	Tmp	35	2.340	09:10:19		0	+1800	°	74	Tmp	135	5.163	13:03:48		0	+1800	7°														
17	Tmp	39	0.351	09:21:31		0	+1800	°	75	Tmp	136	2.495	13:08:50		0	+1800	7°														
18	Tmp	40	0.817	09:22:10		0	+1800	°	76	Tmp	138	0.252	13:12:18		0	+1800	7°														
19	Tmp	41	1.365	09:23:10		0	+1800	°	77	Tmp	139	0.661	13:13:06		0	+1800	7°														
20	Tmp	45	3.179	09:25:50		0	+1800	°	78	Tmp	140	1.030	13:13:41		0	+1800	7°														
21	Tmp	46	4.270	09:27:58		0	+1800	°	79	Tmp	141	1.392	13:14:19		0	+1800	7°														
22	Tmp	47	1.814	09:31:00		0	+1800	°	80	Tmp	142	4.122	13:18:02		0	+1800	7°														
23	Tmp	49	4.594	09:35:02		0	+1800	°	81	Tmp	144	0.781	13:22:24		0	+1800	7°														
24	Tmp	53	3.391	09:43:23		0	+1800	°	82	Tmp	146	1.285	13:23:17		0	+1800	7°														
25	Tmp	53	4.245	09:44:34		0	+1800	°	83	Tmp	150	4.322	13:29:52		0	+1800	7°														
26	Tmp	55	0.795	09:45:33		0	+1800	°	84	Tmp	152	0.491	13:32:10		0	+1800	7°														
27	Tmp	55	1.459	09:46:33		0	+1800	°	85	Tmp	152	1.219	13:33:27		0	+1800	7°														
28	Tmp	59	0.543	09:58:08		0	+1800	°	86	Tmp	152	2.560	13:35:49		0	+1800	7°														
29	Tmp	60	1.487	09:59:32		0	+1800	°	87	Tmp	153	2.750	13:36:10		0	+1800	7°														
30	Tmp	62	4.331	10:03:30		0	+1800	°	88	Tmp	153	3.497	13:37:22		0	+1800	7°														
31	Tmp	66	0.415	10:06:17		0	+1800	°	89	Tmp	154	2.064	13:39:54		0	+1800	7°														
32	Tmp	68	0.790	10:07:10		0	+1800	°	Etapa B									Num	61	Pen	0	PCZ	0	Total PP	59400	PG	0				
33	Tmp	68	1.198	10:07:54		0	+1800	°										Num	61	A	NC	PG	0	B	NC	PG	0	Tot PG	0	Col.	7°
34	Tmp	70	2.006	10:09:28		0	+1800	°																							
35	Tmp	70	2.295	10:09:59		0	+1800	°																							
36	Tmp	72	2.810	10:11:09		0	+1800	°																							
37	Tmp	73	3.259	10:12:15		0	+1800	°																							
38	Tmp	74	4.012	10:14:19		0	+1800	°																							
39	Tmp	75	4.991	10:16:13		0	+1800	°																							
40	Tmp	76	7.362	10:20:22		0	+1800	°																							
41	Tmp	79	1.478	10:33:45		0	+1800	°																							
42	Tmp	82	2.795	10:35:55		0	+1800	°																							
43	Tmp	84	0.392	10:36:26		0	+1800	°																							
44	Tmp	86	1.193	10:37:49		0	+1800	°																							
45	Tmp	88	2.605	10:39:45		0	+1800	°																							
46	Tmp	91	4.327	10:42:11		0	+1800	°																							
47	Tmp	95	1.392	10:50:54		0	+1800	°																							
48	Tmp	97	2.006	10:51:57		0	+1800	°																							
49	Tmp	100	3.795	10:54:12		0	+1800	°																							
50	Tmp	101	4.534	10:55:20		0	+1800	°																							
51	Tmp	102	6.086	10:57:56		0	+1800	°																							
52	Tmp	107	1.066	11:04:50		0	+1800	°																							
53	Tmp	108	1.607	11:05:39		0	+1800	°																							
54	Tmp	110	3.021	11:07:39		0	+1800	°																							
55	Tmp	110	5.270	11:10:21		0	+1800	°																							
56	Tmp	112	3.859	11:15:32		0	+1800	°																							
Etapa A									Num	61	Pen	0	PCZ	0	Total PP	100800	PG	0													
57	Tmp	116	0.137	11:54:41		0	+1800	7°																							
58	Tmp	116	3.630	11:58:34		0	+1800	7°																							



o Clube - Sua concessionária autorizada Ho