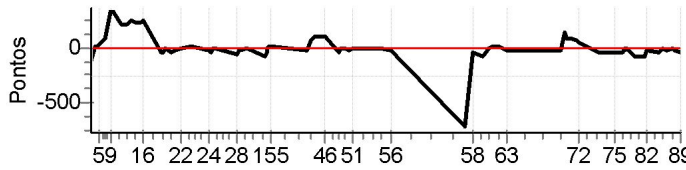
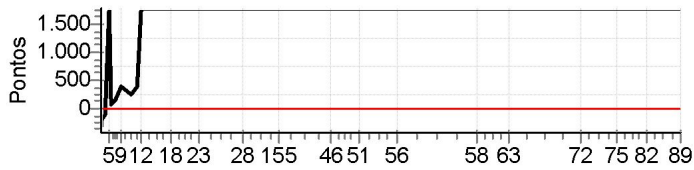


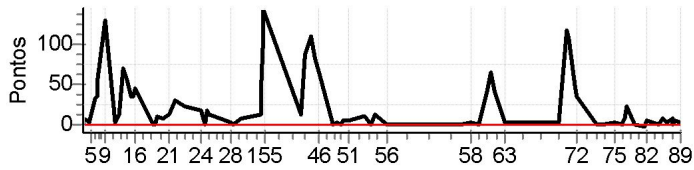
N u m	3	Equipe	3 / Antonio Augusto A. Santos / Guto Bodinho						
		Patrocinador	Moto Itaberaba Honda, Pref. Itaberaba, Totem						
		Cat / NL / Largada	EXECUTIVO / 44 / 08:57:30	Cidade	Itaberaba	Honda Cr-30			

PC	Tp	Trc	KmPC	Ideal	Passagem	Pen	Pontos	Col	PC	Tp	Trc	KmPC	Ideal	Passagem	Pen	Pontos	Col
1	Tmp	2	0.846	09:08:39	09:08:26	0	-30	°	63	Tmp	118	1.413	12:39:16	12:39:11	0	-6	10°
2	Tmp	4	1.064	09:09:05	09:08:24	0	-114	°	67	Tmp	125	0.155	13:06:22	13:06:14	0	-15	10°
3	Tmp	6	2.004	09:10:29	09:10:53	0	+21	°	68	Tmp	125	0.946	13:08:21	13:11:12	0	+168	10°
4	Tmp	6	2.540	09:11:11	09:11:40	0	+26	°	69	Tmp	126	1.594	13:10:11	13:11:49	0	+95	10°
5	Tmp	9	3.506	09:12:52	09:13:33	0	+38	°	70	Tmp	127	2.191	13:11:53	13:13:45	0	+109	10°
6	Tmp	12	4.308	09:14:15	09:15:33	0	+75	°	71	Tmp	127	3.357	13:14:34	13:16:03	0	+86	10°
7	Tmp	13	5.038	09:15:26	09:17:04	0	+95	°	72	Tmp	127	3.939	13:15:55	13:17:03	0	+65	10°
8	Tmp	14	5.140	09:15:36	09:17:22	0	+103	°	73	Tmp	129	2.851	13:25:48	13:25:34	0	-33	10°
9	Tmp	19	1.635	09:19:17	09:25:47	0	+387	°	74	Tmp	129	5.163	13:28:49	13:28:36	0	-30	10°
10	Tmp	23	1.213	09:24:16	09:28:13	0	+234	°	75	Tmp	130	2.495	13:34:17	13:34:02	0	-36	10°
11	Tmp	26	2.702	09:26:55	09:30:46	0	+228	°	76	Tmp	132	0.252	13:38:05	13:37:55	0	-21	10°
12	Tmp	29	3.609	09:28:57	09:33:28	0	+268	°	77	Tmp	133	0.661	13:39:01	13:39:01	0	+0	10°
13	Tmp	31	4.586	09:30:52	09:35:19	0	+264	°	78	Tmp	134	1.030	13:39:39	13:39:35	0	-3	10°
14	Tmp	34	1.196	09:32:33	09:36:53	0	+257	°	79	Tmp	135	1.392	13:40:22	13:40:33	0	+8	10°
15	Tmp	34	1.890	09:33:44	09:38:00	0	+253	°	80	Tmp	136	4.122	13:44:28	13:44:04	0	-63	10°
16	Tmp	35	2.340	09:34:37	09:39:11	0	+271	°	81	Tmp	138	0.781	13:49:20	13:48:54	0	-69	10°
17	Tmp	39	0.351	09:44:01	09:43:50	0	-24	°	82	Tmp	140	1.285	13:50:22	13:50:17	0	-6	10°
18	Tmp	40	0.817	09:44:44	09:44:33	0	-24	°	83	Tmp	144	4.322	13:56:15	13:56:03	0	-27	10°
19	Tmp	41	1.365	09:45:52	09:46:02	0	+7	°	84	Tmp	146	0.491	13:58:53	13:58:53	0	+0	10°
20	Tmp	45	3.179	09:48:50	09:48:38	0	-27	°	85	Tmp	146	1.219	14:00:21	14:00:17	0	-3	10°
21	Tmp	46	4.270	09:51:18	09:51:12	0	-9	°	86	Tmp	146	2.560	14:03:02	14:03:16	0	+11	10°
22	Tmp	47	1.814	09:54:42	09:55:03	0	+18	°	87	Tmp	147	2.750	14:03:25	14:03:22	0	-0	10°
23	Tmp	49	4.594	09:59:10	09:59:49	0	+36	°	88	Tmp	147	3.497	14:04:46	14:04:37	0	-18	10°
24	Tmp	53	3.391	10:07:55	10:07:51	0	-3	°	89	Tmp	148	2.064	14:07:31	14:07:21	0	-21	10°
25	Tmp	53	4.245	10:09:14	10:08:59	0	-36	°	Etapa B Num 3 Pen 0 PCZ 3 Total PP 1786 PG 11								
26	Tmp	55	0.795	10:10:18	10:10:26	0	+5	°	Num 3 A 5° PG 16 B 10° PG 11 Tot PG 27 Col. 6°								
27	Tmp	55	1.459	10:11:24	10:11:35	0	+8	°									
28	Tmp	59	0.543	10:22:09	10:21:49	0	-51	°	o Clube - Sua concessionária autorizada Ho								
29	Tmp	60	1.487	10:23:41	10:23:34	0	-12	°									
30	Tmp	62	4.331	10:28:05	10:28:04	0	-0	°									
150	Tmp	65	4.318	10:37:15	10:36:47	0	-75	8°									
151	Tmp	67	4.405	10:37:22	10:37:07	0	-36	8°									
152	Tmp	68	4.540	10:37:37	10:37:39	0	+0	8°									
153	Tmp	69	4.956	10:38:12	10:38:24	0	+9	8°									
154	Tmp	71	5.292	10:38:41	10:39:08	0	+24	8°									
155	Tmp	73	6.000	10:39:53	10:40:20	0	+24	8°									
41	Tmp	76	1.478	10:57:37	10:57:33	0	-3	°									
42	Tmp	79	2.795	11:00:03	11:01:32	0	+86	°									
43	Tmp	81	0.392	11:00:37	11:02:15	0	+95	°									
44	Tmp	83	1.193	11:02:12	11:04:22	0	+127	°									
45	Tmp	85	2.605	11:04:19	11:06:18	0	+116	°									
46	Tmp	88	4.327	11:07:00	11:09:10	0	+127	°									
47	Tmp	92	1.392	11:14:01	11:13:51	0	-21	°									
48	Tmp	94	2.006	11:15:13	11:15:16	0	+0	°									
49	Tmp	97	3.795	11:17:40	11:17:41	0	+0	°									
50	Tmp	98	4.534	11:18:56	11:18:49	0	-12	°									
51	Tmp	99	6.086	11:21:52	11:22:00	0	+5	°									
52	Tmp	104	1.066	11:29:01	11:29:04	0	+0	°									
53	Tmp	105	1.607	11:29:55	11:30:00	0	+2	°									
54	Tmp	107	3.021	11:32:08	11:32:07	0	-0	°									
55	Tmp	107	5.270	11:35:04	11:35:17	0	+10	°									
56	Tmp	109	3.859	11:40:45	11:40:40	0	-6	°									
Etapa A Num 3 Pen 0 PCZ 6 Total PP 3702 PG 16																	
57	Tmp	113	0.137	12:17:55	12:13:49	0	-729	12°									
58	Tmp	113	3.630	12:22:06	12:21:54	0	-27	11°									
59	Tmp	115	1.506	12:26:54	12:26:29	0	-66	10°									
60	Tmp	115	2.967	12:30:24	12:30:43	0	+16	10°									
61	Tmp	115	3.834	12:32:29	12:33:03	0	+31	10°									
62	Tmp	115	4.881	12:35:00	12:35:27	0	+24	10°									

N u m	6	Equipe	6 / Jose Guilherme Borja Martins / Micke Nelson						
		Patrocinador	Telequipe Siemens						
		Cat / NL / Largada	EXECUTIVO / 49 / 09:00:00	Cidade	Aracaju	Yamaha W-50			

PC	Tp	Trc	KmPC	Ideal	Passagem	Pen	Pontos	Col	PC	Tp	Trc	KmPC	Ideal	Passagem	Pen	Pontos	Col					
1	Tmp	2	0.846	09:11:09	09:09:19	0	-321	°	63	Tmp	118	1.413	12:41:46		0	+1800	13°					
2	Tmp	4	1.064	09:11:35	09:10:15	0	-231	°	67	Tmp	125	0.155	13:08:52		0	+1800	13°					
3	Tmp	6	2.004	09:12:59	09:12:17	0	-117	°	68	Tmp	125	0.946	13:10:51		0	+1800	13°					
4	Tmp	6	2.540	09:13:41	09:13:10	0	-84	°	69	Tmp	126	1.594	13:12:41		0	+1800	13°					
5	Tmp	9	3.506	09:15:22	10:18:32	0	+1800	°	70	Tmp	127	2.191	13:14:23		0	+1800	13°					
6	Tmp	12	4.308	09:16:45	09:18:15	0	+87	°	71	Tmp	127	3.357	13:17:04		0	+1800	13°					
7	Tmp	13	5.038	09:17:56	09:20:11	0	+132	°	72	Tmp	127	3.939	13:18:25		0	+1800	13°					
8	Tmp	14	5.140	09:18:06	09:20:40	0	+151	°	73	Tmp	129	2.851	13:28:18		0	+1800	13°					
9	Tmp	19	1.635	09:21:47	09:28:12	0	+382	°	74	Tmp	129	5.163	13:31:19		0	+1800	13°					
10	Tmp	23	1.213	09:26:46	09:31:14	0	+265	°	75	Tmp	130	2.495	13:36:47		0	+1800	13°					
11	Tmp	26	2.702	09:29:25	09:36:15	0	+407	°	76	Tmp	132	0.252	13:40:35		0	+1800	13°					
12	Tmp	29	3.609	09:31:27		0	+1800	°	77	Tmp	133	0.661	13:41:31		0	+1800	13°					
13	Tmp	31	4.586	09:33:22		0	+1800	°	78	Tmp	134	1.030	13:42:09		0	+1800	13°					
14	Tmp	34	1.196	09:35:03		0	+1800	°	79	Tmp	135	1.392	13:42:52		0	+1800	13°					
15	Tmp	34	1.890	09:36:14		0	+1800	°	80	Tmp	136	4.122	13:46:58		0	+1800	13°					
16	Tmp	35	2.340	09:37:07		0	+1800	°	81	Tmp	138	0.781	13:51:50		0	+1800	13°					
17	Tmp	39	0.351	09:46:31		0	+1800	°	82	Tmp	140	1.285	13:52:52		0	+1800	13°					
18	Tmp	40	0.817	09:47:14		0	+1800	°	83	Tmp	144	4.322	13:58:45		0	+1800	13°					
19	Tmp	41	1.365	09:48:22		0	+1800	°	84	Tmp	146	0.491	14:01:23		0	+1800	13°					
20	Tmp	45	3.179	09:51:20		0	+1800	°	85	Tmp	146	1.219	14:02:51		0	+1800	13°					
21	Tmp	46	4.270	09:53:48		0	+1800	°	86	Tmp	146	2.560	14:05:32		0	+1800	13°					
22	Tmp	47	1.814	09:57:12		0	+1800	°	87	Tmp	147	2.750	14:05:55		0	+1800	13°					
23	Tmp	49	4.594	10:01:40		0	+1800	°	88	Tmp	147	3.497	14:07:16		0	+1800	13°					
24	Tmp	53	3.391	10:10:25		0	+1800	°	89	Tmp	148	2.064	14:10:01		0	+1800	13°					
25	Tmp	53	4.245	10:11:44		0	+1800	°	Etapa B													
26	Tmp	55	0.795	10:12:48		0	+1800	°	Num	6	A	NC	PG	0	B	NC	PG	0	Tot PG	0	Col.	13°
27	Tmp	55	1.459	10:13:54		0	+1800	°														
28	Tmp	59	0.543	10:24:39		0	+1800	°	o Clube - Sua concessionária autorizada Ho													
29	Tmp	60	1.487	10:26:11		0	+1800	°														
30	Tmp	62	4.331	10:30:35		0	+1800	°														
150	Tmp	65	4.318	10:39:45		0	+1800	13°														
151	Tmp	67	4.405	10:39:52		0	+1800	13°														
152	Tmp	68	4.540	10:40:07		0	+1800	13°														
153	Tmp	69	4.956	10:40:42		0	+1800	13°														
154	Tmp	71	5.292	10:41:11		0	+1800	13°														
155	Tmp	73	6.000	10:42:23		0	+1800	13°														
41	Tmp	76	1.478	11:00:07		0	+1800	°														
42	Tmp	79	2.795	11:02:33		0	+1800	°														
43	Tmp	81	0.392	11:03:07		0	+1800	°														
44	Tmp	83	1.193	11:04:42		0	+1800	°														
45	Tmp	85	2.605	11:06:49		0	+1800	°														
46	Tmp	88	4.327	11:09:30		0	+1800	°														
47	Tmp	92	1.392	11:16:31		0	+1800	°														
48	Tmp	94	2.006	11:17:43		0	+1800	°														
49	Tmp	97	3.795	11:20:10		0	+1800	°														
50	Tmp	98	4.534	11:21:26		0	+1800	°														
51	Tmp	99	6.086	11:24:22		0	+1800	°														
52	Tmp	104	1.066	11:31:31		0	+1800	°														
53	Tmp	105	1.607	11:32:25		0	+1800	°														
54	Tmp	107	3.021	11:34:38		0	+1800	°														
55	Tmp	107	5.270	11:37:34		0	+1800	°														
56	Tmp	109	3.859	11:43:15		0	+1800	°														
Etapa A									Num	6	Pen	0	PCZ	0	Total PP	7777	PG	0				
57	Tmp	113	0.137	12:20:25		0	+1800	13°														
58	Tmp	113	3.630	12:24:36		0	+1800	13°														
59	Tmp	115	1.506	12:29:24		0	+1800	13°														
60	Tmp	115	2.967	12:32:54		0	+1800	13°														
61	Tmp	115	3.834	12:34:59		0	+1800	13°														
62	Tmp	115	4.881	12:37:30		0	+1800	13°														

N u m	7	Equipe	7 / Jose Ricardo Lima Gonzaga / Ze Rico						
		Patrocinador	Infraservice, Fazenda Amplid'oo						
		Cat / NL / Largada	EXECUTIVO / 52 / 09:01:30	Cidade	Salvador	Honda Crf-450x			

PC	Tp	Trc	KmPC	Ideal	Passagem	Pen	Pontos	Col	PC	Tp	Trc	KmPC	Ideal	Passagem	Pen	Pontos	Col
1	Tmp	2	0.846	09:12:39	09:12:42	0	+0	°	63	Tmp	118	1.413	12:43:16	12:43:20	0	+1	7°
2	Tmp	4	1.064	09:13:05	09:13:14	0	+6	°	67	Tmp	125	0.155	13:10:22	13:10:27	0	+2	7°
3	Tmp	6	2.004	09:14:29	09:14:37	0	+5	°	68	Tmp	125	0.946	13:12:21	13:13:25	0	+61	7°
4	Tmp	6	2.540	09:15:11	09:15:17	0	+3	°	69	Tmp	126	1.594	13:14:11	13:16:12	0	+118	6°
5	Tmp	9	3.506	09:16:52	09:17:07	0	+12	°	70	Tmp	127	2.191	13:15:53	13:17:43	0	+107	6°
6	Tmp	12	4.308	09:18:15	09:18:51	0	+33	°	71	Tmp	127	3.357	13:18:34	13:19:28	0	+51	6°
7	Tmp	13	5.038	09:19:26	09:20:04	0	+35	°	72	Tmp	127	3.939	13:19:55	13:20:32	0	+34	6°
8	Tmp	14	5.140	09:19:36	09:20:32	0	+53	°	73	Tmp	129	2.851	13:29:48	13:29:49	0	+0	6°
9	Tmp	19	1.635	09:23:17	09:25:32	0	+132	°	74	Tmp	129	5.163	13:32:49	13:32:48	0	-0	6°
10	Tmp	23	1.213	09:28:16	09:28:20	0	+1	°	75	Tmp	130	2.495	13:38:17	13:38:23	0	+3	6°
11	Tmp	26	2.702	09:30:55	09:31:11	0	+13	°	76	Tmp	132	0.252	13:42:05	13:42:05	0	+0	6°
12	Tmp	29	3.609	09:32:57	09:34:09	0	+69	°	77	Tmp	133	0.661	13:43:01	13:43:07	0	+3	6°
13	Tmp	31	4.586	09:34:52	09:35:49	0	+54	°	78	Tmp	134	1.030	13:43:39	13:43:49	0	+7	5°
14	Tmp	34	1.196	09:36:33	09:37:12	0	+36	°	79	Tmp	135	1.392	13:44:22	13:44:47	0	+22	5°
15	Tmp	34	1.890	09:37:44	09:38:21	0	+34	°	80	Tmp	136	4.122	13:48:28	13:48:25	0	-0	5°
16	Tmp	35	2.340	09:38:37	09:39:24	0	+44	°	81	Tmp	138	0.781	13:53:20	13:53:16	0	-3	4°
17	Tmp	39	0.351	09:48:01	09:48:03	0	+0	°	82	Tmp	140	1.285	13:54:22	13:54:29	0	+4	4°
18	Tmp	40	0.817	09:48:44	09:48:43	0	-0	°	83	Tmp	144	4.322	14:00:15	14:00:13	0	-0	4°
19	Tmp	41	1.365	09:49:52	09:50:05	0	+10	°	84	Tmp	146	0.491	14:02:53	14:03:03	0	+7	4°
20	Tmp	45	3.179	09:52:50	09:52:59	0	+6	°	85	Tmp	146	1.219	14:04:21	14:04:27	0	+3	4°
21	Tmp	46	4.270	09:55:18	09:55:34	0	+13	°	86	Tmp	146	2.560	14:07:02	14:07:11	0	+6	4°
22	Tmp	47	1.814	09:58:42	09:59:14	0	+29	°	87	Tmp	147	2.750	14:07:25	14:07:28	0	+0	4°
23	Tmp	49	4.594	10:03:10	10:03:34	0	+21	°	88	Tmp	147	3.497	14:08:46	14:08:53	0	+4	4°
24	Tmp	53	3.391	10:11:55	10:12:14	0	+16	°	89	Tmp	148	2.064	14:11:31	14:11:37	0	+3	4°
25	Tmp	53	4.245	10:13:14	10:13:16	0	+0	°	Etapa B Num 7 Pen 0 PCZ 8 Total PP 586 PG 18								
26	Tmp	55	0.795	10:14:18	10:14:38	0	+17	°	Num 7 A 3° PG 20 B 4° PG 18 Tot PG 38 Col. 3°								
27	Tmp	55	1.459	10:15:24	10:15:39	0	+12	°									
28	Tmp	59	0.543	10:26:09	10:26:14	0	+2	°	o Clube - Sua concessionária autorizada Ho								
29	Tmp	60	1.487	10:27:41	10:27:39	0	-0	°									
30	Tmp	62	4.331	10:32:05	10:32:14	0	+6	°									
150	Tmp	65	4.318	10:41:15	10:41:29	0	+11	1°									
151	Tmp	67	4.405	10:41:22	10:41:48	0	+23	1°									
152	Tmp	68	4.540	10:41:37	10:42:22	0	+42	1°									
153	Tmp	69	4.956	10:42:12	10:43:58	0	+103	1°									
154	Tmp	71	5.292	10:42:41	10:45:10	0	+146	1°									
155	Tmp	73	6.000	10:43:53	10:46:14	0	+138	1°									
41	Tmp	76	1.478	11:01:37	11:01:52	0	+12	°									
42	Tmp	79	2.795	11:04:03	11:05:34	0	+88	°									
43	Tmp	81	0.392	11:04:37	11:06:15	0	+95	°									
44	Tmp	83	1.193	11:06:12	11:08:06	0	+111	°									
45	Tmp	85	2.605	11:08:19	11:09:46	0	+84	°									
46	Tmp	88	4.327	11:11:00	11:12:09	0	+66	°									
47	Tmp	92	1.392	11:18:01	11:18:01	0	+0	°									
48	Tmp	94	2.006	11:19:13	11:19:19	0	+3	°									
49	Tmp	97	3.795	11:21:40	11:21:43	0	+0	°									
50	Tmp	98	4.534	11:22:56	11:23:03	0	+4	°									
51	Tmp	99	6.086	11:25:52	11:26:00	0	+5	°									
52	Tmp	104	1.066	11:33:01	11:33:13	0	+9	°									
53	Tmp	105	1.607	11:33:55	11:34:07	0	+9	°									
54	Tmp	107	3.021	11:36:08	11:36:06	0	-0	°									
55	Tmp	107	5.270	11:39:04	11:39:19	0	+12	°									
56	Tmp	109	3.859	11:44:45	11:44:45	0	+0	°									
Etapa A Num 7 Pen 0 PCZ 9 Total PP 1623 PG 20																	
57	Tmp	113	0.137	12:21:55	12:21:54	0	-0	1°									
58	Tmp	113	3.630	12:26:06	12:26:10	0	+1	6°									
59	Tmp	115	1.506	12:30:54	12:30:56	0	+0	5°									
60	Tmp	115	2.967	12:34:24	12:35:08	0	+41	7°									
61	Tmp	115	3.834	12:36:29	12:37:36	0	+64	7°									
62	Tmp	115	4.881	12:39:00	12:39:44	0	+41	7°									

N u m	13	Equipe	13 / Cassio Luiz Elsuffi / Rock And Roll						
		Patrocinador	Futura						
		Cat / NL / Largada	EXECUTIVO / 42 / 08:56:30	Cidade	Salvador	Honda Cr-30			

PC	Tp	Trc	KmPC	Ideal	Passagem	Pen	Pontos	Col
1	Tmp	2	0.846	09:07:39	09:07:25	1800	-1833	°
2	Tmp	4	1.064	09:08:05	09:08:06	0	+0	°
3	Tmp	6	2.004	09:09:29	09:09:37	0	+5	°
4	Tmp	6	2.540	09:10:11	09:10:19	0	+5	°
5	Tmp	9	3.506	09:11:52	09:12:38	0	+43	°
6	Tmp	12	4.308	09:13:15	09:14:35	0	+77	°
7	Tmp	13	5.038	09:14:26	09:15:53	0	+84	°
8	Tmp	14	5.140	09:14:36	09:16:17	0	+98	°
9	Tmp	19	1.635	09:18:17	09:24:49	0	+389	°
10	Tmp	23	1.213	09:23:16	09:27:07	0	+228	°
11	Tmp	26	2.702	09:25:55	09:29:57	0	+239	°
12	Tmp	29	3.609	09:27:57	09:37:44	0	+584	°
13	Tmp	31	4.586	09:29:52	09:40:39	0	+644	°
14	Tmp	34	1.196	09:31:33	09:42:58	0	+682	°
15	Tmp	34	1.890	09:32:44	09:44:19	0	+692	°
16	Tmp	35	2.340	09:33:37	09:45:49	0	+729	°
17	Tmp	39	0.351	09:43:01	09:52:07	0	+543	°
18	Tmp	40	0.817	09:43:44	09:52:51	0	+544	°
19	Tmp	41	1.365	09:44:52	09:54:20	0	+565	°
20	Tmp	45	3.179	09:47:50	09:57:17	0	+564	°
21	Tmp	46	4.270	09:50:18	10:00:02	0	+581	°
22	Tmp	47	1.814	09:53:42	10:04:59	0	+674	°
23	Tmp	49	4.594	09:58:10	10:10:27	0	+734	°
24	Tmp	53	3.391	10:06:55	10:14:55	0	+477	°
25	Tmp	53	4.245	10:08:14	10:16:04	0	+467	°
26	Tmp	55	0.795	10:09:18	10:17:27	0	+486	°
27	Tmp	55	1.459	10:10:24	10:18:42	0	+495	°
28	Tmp	59	0.543	10:21:09	10:20:41	0	-75	°
29	Tmp	60	1.487	10:22:41	10:22:31	0	-21	°
30	Tmp	62	4.331	10:27:05	10:27:12	0	+4	°
150	Tmp	65	4.318	10:36:15	10:37:58	0	+100	10°
151	Tmp	67	4.405	10:36:22	10:38:17	0	+112	10°
152	Tmp	68	4.540	10:36:37	10:39:10	0	+150	10°
153	Tmp	69	4.956	10:37:12		0	+1800	10°
154	Tmp	71	5.292	10:37:41		0	+1800	10°
155	Tmp	73	6.000	10:38:53		0	+1800	10°
41	Tmp	76	1.478	10:56:37	10:56:55	0	+15	°
42	Tmp	79	2.795	10:59:03	11:01:41	0	+155	°
43	Tmp	81	0.392	10:59:37	11:02:29	0	+169	°
44	Tmp	83	1.193	11:01:12	11:04:40	0	+205	°
45	Tmp	85	2.605	11:03:19	11:06:37	0	+195	°
46	Tmp	88	4.327	11:06:00	11:09:47	0	+224	°
47	Tmp	92	1.392	11:13:01	11:13:05	0	+1	°
48	Tmp	94	2.006	11:14:13	11:14:31	0	+15	°
49	Tmp	97	3.795	11:16:40	11:17:02	0	+19	°
50	Tmp	98	4.534	11:17:56	11:18:14	0	+15	°
51	Tmp	99	6.086	11:20:52	11:21:54	0	+59	°
52	Tmp	104	1.066	11:28:01	11:28:33	0	+29	°
53	Tmp	105	1.607	11:28:55	11:29:47	0	+49	°
54	Tmp	107	3.021	11:31:08	11:32:41	0	+90	°
55	Tmp	107	5.270	11:34:04	11:36:25	0	+138	°
56	Tmp	109	3.859	11:39:45	11:42:33	0	+165	°

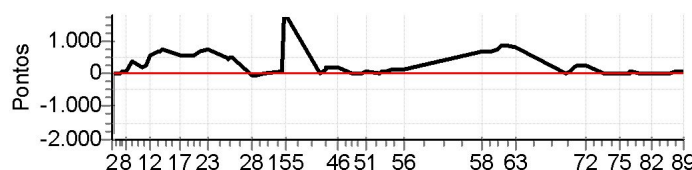
Etapa A	Num	13	Pen	1800	PCZ	1	Total PP	19867	PG	13
----------------	-----	----	-----	------	-----	---	----------	-------	----	----

57	Tmp	113	0.137	12:16:55	12:27:17	0	+619	11°
58	Tmp	113	3.630	12:21:06	12:32:32	0	+683	12°
59	Tmp	115	1.506	12:25:54	12:37:05	0	+668	12°
60	Tmp	115	2.967	12:29:24	12:42:29	0	+782	12°
61	Tmp	115	3.834	12:31:29	12:45:46	0	+854	12°
62	Tmp	115	4.881	12:34:00	12:49:24	0	+900	12°

PC	Tp	Trc	KmPC	Ideal	Passagem	Pen	Pontos	Col
63	Tmp	118	1.413	12:38:16	12:51:50	0	+811	12°
67	Tmp	125	0.155	13:05:22	13:05:36	0	+11	12°
68	Tmp	125	0.946	13:07:21	13:08:57	0	+93	12°
69	Tmp	126	1.594	13:09:11	13:12:11	0	+177	12°
70	Tmp	127	2.191	13:10:53	13:15:01	0	+245	12°
71	Tmp	127	3.357	13:13:34	13:17:38	0	+241	12°
72	Tmp	127	3.939	13:14:55	13:19:13	0	+255	12°
73	Tmp	129	2.851	13:24:48	13:24:49	0	+0	12°
74	Tmp	129	5.163	13:27:49	13:27:50	0	+0	12°
75	Tmp	130	2.495	13:33:17	13:33:21	0	+1	12°
76	Tmp	132	0.252	13:37:05	13:37:24	0	+16	12°
77	Tmp	133	0.661	13:38:01	13:38:47	0	+43	12°
78	Tmp	134	1.030	13:38:39	13:39:35	0	+53	12°
79	Tmp	135	1.392	13:39:22	13:40:26	0	+61	12°
80	Tmp	136	4.122	13:43:28	13:43:40	0	+9	12°
81	Tmp	138	0.781	13:48:20	13:48:29	0	+6	12°
82	Tmp	140	1.285	13:49:22	13:49:24	0	+0	12°
83	Tmp	144	4.322	13:55:15	13:55:15	0	+0	12°
84	Tmp	146	0.491	13:57:53	13:58:18	0	+22	12°
85	Tmp	146	1.219	13:59:21	13:59:53	0	+29	12°
86	Tmp	146	2.560	14:02:02	14:03:02	0	+57	12°
87	Tmp	147	2.750	14:02:25	14:03:32	0	+64	12°
88	Tmp	147	3.497	14:03:46	14:05:22	0	+93	12°
89	Tmp	148	2.064	14:06:31	14:08:04	0	+90	12°

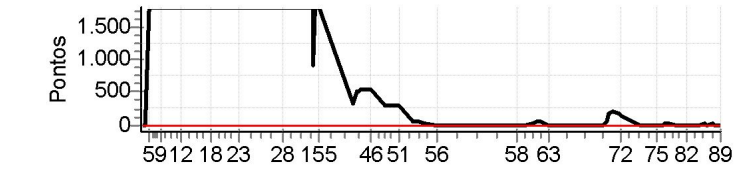
Etapa B	Num	13	Pen	0	PCZ	4	Total PP	6883	PG	9
----------------	-----	----	-----	---	-----	---	----------	------	----	---

Num	13	A	8°	PG	13	B	12°	PG	9	Tot PG	22	Col.	11°
-----	----	---	----	----	----	---	-----	----	---	--------	----	------	-----



o Clube - Sua concessionária autorizada Ho

N u m	45	Equipe	45 / Manoel Messias Pombinho de Alm / Mo Fio						
		Patrocinador	Floricultura ParaÍso						
		Cat / NL / Largada	EXECUTIVO / 45 / 08:58:00	Cidade	Salvador	Honda Cr-30			

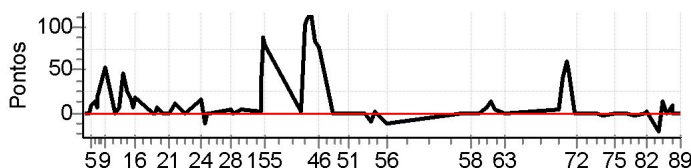
PC	Tp	Trc	KmPC	Ideal	Passagem	Pen	Pontos	Col	PC	Tp	Trc	KmPC	Ideal	Passagem	Pen	Pontos	Col					
1	Tmp	2	0.846	09:09:09	09:09:09	0	+0	°	63	Tmp	118	1.413	12:39:46	12:39:46	0	+0	5°					
2	Tmp	4	1.064	09:09:35	09:09:43	0	+5	°	67	Tmp	125	0.155	13:06:52	13:06:53	0	+0	5°					
3	Tmp	6	2.004	09:10:59	09:11:03	0	+1	°	68	Tmp	125	0.946	13:08:51	13:09:54	0	+60	6°					
4	Tmp	6	2.540	09:11:41	09:11:47	0	+3	°	69	Tmp	126	1.594	13:10:41	13:13:32	0	+168	7°					
5	Tmp	9	3.506	09:13:22	10:21:20	0	+1800	°	70	Tmp	127	2.191	13:12:23	13:15:50	0	+204	7°					
6	Tmp	12	4.308	09:14:45		0	+1800	°	71	Tmp	127	3.357	13:15:04	13:17:50	0	+163	7°					
7	Tmp	13	5.038	09:15:56		0	+1800	°	72	Tmp	127	3.939	13:16:25	13:19:01	0	+153	7°					
8	Tmp	14	5.140	09:16:06		0	+1800	°	73	Tmp	129	2.851	13:26:18	13:26:17	0	-0	7°					
9	Tmp	19	1.635	09:19:47		0	+1800	°	74	Tmp	129	5.163	13:29:19	13:29:22	0	+0	7°					
10	Tmp	23	1.213	09:24:46		0	+1800	°	75	Tmp	130	2.495	13:34:47	13:34:49	0	+0	7°					
11	Tmp	26	2.702	09:27:25		0	+1800	°	76	Tmp	132	0.252	13:38:35	13:38:41	0	+3	7°					
12	Tmp	29	3.609	09:29:27		0	+1800	°	77	Tmp	133	0.661	13:39:31	13:39:54	0	+20	7°					
13	Tmp	31	4.586	09:31:22		0	+1800	°	78	Tmp	134	1.030	13:40:09	13:40:33	0	+21	7°					
14	Tmp	34	1.196	09:33:03		0	+1800	°	79	Tmp	135	1.392	13:40:52	13:41:22	0	+27	7°					
15	Tmp	34	1.890	09:34:14		0	+1800	°	80	Tmp	136	4.122	13:44:58	13:44:52	0	-9	7°					
16	Tmp	35	2.340	09:35:07		0	+1800	°	81	Tmp	138	0.781	13:49:50	13:49:48	0	-0	7°					
17	Tmp	39	0.351	09:44:31		0	+1800	°	82	Tmp	140	1.285	13:50:52	13:50:55	0	+0	7°					
18	Tmp	40	0.817	09:45:14		0	+1800	°	83	Tmp	144	4.322	13:56:45	13:56:41	0	-3	7°					
19	Tmp	41	1.365	09:46:22		0	+1800	°	84	Tmp	146	0.491	13:59:23	13:59:38	0	+12	7°					
20	Tmp	45	3.179	09:49:20		0	+1800	°	85	Tmp	146	1.219	14:00:51	14:00:59	0	+5	7°					
21	Tmp	46	4.270	09:51:48	10:36:00	0	+1800	°	86	Tmp	146	2.560	14:03:32	14:03:45	0	+10	7°					
22	Tmp	47	1.814	09:55:12	10:40:29	0	+1800	°	87	Tmp	147	2.750	14:03:55	14:04:06	0	+8	7°					
23	Tmp	49	4.594	09:59:40	10:45:28	0	+1800	°	88	Tmp	147	3.497	14:05:16	14:05:21	0	+2	7°					
24	Tmp	53	3.391	10:08:25	10:49:43	0	+1800	°	89	Tmp	148	2.064	14:08:01	14:08:04	0	+0	7°					
25	Tmp	53	4.245	10:09:44	10:50:42	0	+1800	°	Etapa B													
26	Tmp	55	0.795	10:10:48		0	+1800	°	Num	45	A	10°	PG	11	B	7°	PG	14	Tot PG	25	Col.	9°
27	Tmp	55	1.459	10:11:54		0	+1800	°														
28	Tmp	59	0.543	10:22:39		0	+1800	°	o Clube - Sua concessionária autorizada Ho													
29	Tmp	60	1.487	10:24:11		0	+1800	°														
30	Tmp	62	4.331	10:28:35		0	+1800	°														
150	Tmp	65	4.318	10:37:45	13:33:00	0	+1800	7°														
151	Tmp	67	4.405	10:37:52	10:58:40	0	+900	7°														
152	Tmp	68	4.540	10:38:07	10:58:44	0	+900	7°														
153	Tmp	69	4.956	10:38:42		0	+1800	7°														
154	Tmp	71	5.292	10:39:11		0	+1800	7°														
155	Tmp	73	6.000	10:40:23		0	+1800	7°														
41	Tmp	76	1.478	10:58:07	11:03:44	0	+334	°														
42	Tmp	79	2.795	11:00:33	11:09:05	0	+509	°														
43	Tmp	81	0.392	11:01:07	11:09:54	0	+524	°														
44	Tmp	83	1.193	11:02:42	11:11:51	0	+546	°														
45	Tmp	85	2.605	11:04:49	11:13:45	0	+533	°														
46	Tmp	88	4.327	11:07:30	11:16:28	0	+535	°														
47	Tmp	92	1.392	11:14:31	11:19:30	0	+296	°														
48	Tmp	94	2.006	11:15:43	11:20:43	0	+297	°														
49	Tmp	97	3.795	11:18:10	11:23:07	0	+294	°														
50	Tmp	98	4.534	11:19:26	11:24:15	0	+286	°														
51	Tmp	99	6.086	11:22:22	11:27:14	0	+289	°														
52	Tmp	104	1.066	11:29:31	11:30:25	0	+51	°														
53	Tmp	105	1.607	11:30:25	11:31:21	0	+53	°														
54	Tmp	107	3.021	11:32:38	11:33:18	0	+37	°														
55	Tmp	107	5.270	11:35:34	11:36:07	0	+30	°														
56	Tmp	109	3.859	11:41:15	11:41:09	0	-9	°														

Etapa A	Num	45	Pen	0	PCZ	1	Total PP	60432	PG	11
----------------	-----	----	-----	---	-----	---	----------	-------	----	----

57	Tmp	113	0.137	12:18:25	12:18:29	0	+1	7°
58	Tmp	113	3.630	12:22:36	12:22:36	0	+0	5°
59	Tmp	115	1.506	12:27:24	12:27:25	0	+0	4°
60	Tmp	115	2.967	12:30:54	12:31:12	0	+15	5°
61	Tmp	115	3.834	12:32:59	12:33:39	0	+37	5°
62	Tmp	115	4.881	12:35:30	12:36:30	0	+57	6°

N u m	51	Equipe	51 / Eduardo Bathomarco / Aurora						
		Patrocinador	Credisul, Rondelli, AxU e Cia, Dragão						
		Cat / NL / Largada	EXECUTIVO / 41 / 08:56:00	Cidade	Eunapolis	Honda Cr-30			

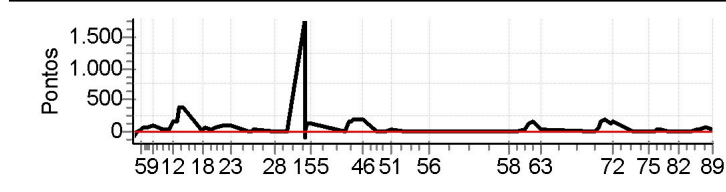
PC	Tp	Trc	KmPC	Ideal	Passagem	Pen	Pontos	Col	PC	Tp	Trc	KmPC	Ideal	Passagem	Pen	Pontos	Col
1	Tmp	2	0.846	09:07:09	09:07:06	0	-0	°	63	Tmp	118	1.413	12:37:46	12:37:47	0	+0	1°
2	Tmp	4	1.064	09:07:35	09:07:35	0	+0	°	67	Tmp	125	0.155	13:04:52	13:05:00	0	+5	1°
3	Tmp	6	2.004	09:08:59	09:08:58	0	-0	°	68	Tmp	125	0.946	13:06:51	13:07:35	0	+41	1°
4	Tmp	6	2.540	09:09:41	09:09:43	0	+0	°	69	Tmp	126	1.594	13:08:41	13:09:44	0	+60	1°
5	Tmp	9	3.506	09:11:22	09:11:35	0	+10	°	70	Tmp	127	2.191	13:10:23	13:11:14	0	+48	1°
6	Tmp	12	4.308	09:12:45	09:13:01	0	+13	°	71	Tmp	127	3.357	13:13:04	13:13:07	0	+0	1°
7	Tmp	13	5.038	09:13:56	09:14:06	0	+7	°	72	Tmp	127	3.939	13:14:25	13:14:22	0	-0	1°
8	Tmp	14	5.140	09:14:06	09:14:27	0	+18	°	73	Tmp	129	2.851	13:24:18	13:24:21	0	+0	1°
9	Tmp	19	1.635	09:17:47	09:18:44	0	+54	°	74	Tmp	129	5.163	13:27:19	13:27:15	0	-3	1°
10	Tmp	23	1.213	09:22:46	09:22:45	0	-0	°	75	Tmp	130	2.495	13:32:47	13:32:44	0	-0	1°
11	Tmp	26	2.702	09:25:25	09:25:34	0	+6	°	76	Tmp	132	0.252	13:36:35	13:36:36	0	+0	1°
12	Tmp	29	3.609	09:27:27	09:28:17	0	+47	°	77	Tmp	133	0.661	13:37:31	13:37:35	0	+1	1°
13	Tmp	31	4.586	09:29:22	09:29:51	0	+26	°	78	Tmp	134	1.030	13:38:09	13:38:10	0	+0	1°
14	Tmp	34	1.196	09:31:03	09:31:21	0	+15	°	79	Tmp	135	1.392	13:38:52	13:38:53	0	+0	1°
15	Tmp	34	1.890	09:32:14	09:32:25	0	+8	°	80	Tmp	136	4.122	13:42:58	13:42:54	0	-3	1°
16	Tmp	35	2.340	09:33:07	09:33:28	0	+18	°	81	Tmp	138	0.781	13:47:50	13:47:48	0	-0	1°
17	Tmp	39	0.351	09:42:31	09:42:33	0	+0	°	82	Tmp	140	1.285	13:48:52	13:48:57	0	+2	1°
18	Tmp	40	0.817	09:43:14	09:43:15	0	+0	°	83	Tmp	144	4.322	13:54:45	13:54:35	0	-21	1°
19	Tmp	41	1.365	09:44:22	09:44:31	0	+6	°	84	Tmp	146	0.491	13:57:23	13:57:39	0	+13	1°
20	Tmp	45	3.179	09:47:20	09:47:20	0	+0	°	85	Tmp	146	1.219	13:58:51	13:58:54	0	+0	1°
21	Tmp	46	4.270	09:49:48	09:49:46	0	-0	°	86	Tmp	146	2.560	14:01:32	14:01:44	0	+9	1°
22	Tmp	47	1.814	09:53:12	09:53:27	0	+12	°	87	Tmp	147	2.750	14:01:55	14:01:59	0	+1	1°
23	Tmp	49	4.594	09:57:40	09:57:44	0	+1	°	88	Tmp	147	3.497	14:03:16	14:03:20	0	+1	1°
24	Tmp	53	3.391	10:06:25	10:06:44	0	+16	°	89	Tmp	148	2.064	14:06:01	14:05:58	0	-0	1°
25	Tmp	53	4.245	10:07:44	10:07:37	0	-12	°	Etapa B Num 51 Pen 0 PCZ 14 Total PP 232 PG 25								
26	Tmp	55	0.795	10:08:48	10:08:52	0	+1	°	Num 51 A 1° PG 25 B 1° PG 25 Tot PG 50 Col. 1°								
27	Tmp	55	1.459	10:09:54	10:09:56	0	+0	°									
28	Tmp	59	0.543	10:20:39	10:20:46	0	+4	°									
29	Tmp	60	1.487	10:22:11	10:22:08	0	-0	°									
30	Tmp	62	4.331	10:26:35	10:26:42	0	+4	°									
150	Tmp	65	4.318	10:35:45	10:35:50	0	+2	11°									
151	Tmp	67	4.405	10:35:52	10:36:10	0	+15	11°									
152	Tmp	68	4.540	10:36:07	10:36:45	0	+35	11°									
153	Tmp	69	4.956	10:36:42	10:38:04	0	+79	11°									
154	Tmp	71	5.292	10:37:11	10:38:43	0	+89	11°									
155	Tmp	73	6.000	10:38:23	10:39:44	0	+78	11°									
41	Tmp	76	1.478	10:56:07	10:56:12	0	+2	°									
42	Tmp	79	2.795	10:58:33	11:00:19	0	+103	°									
43	Tmp	81	0.392	10:59:07	11:00:58	0	+108	°									
44	Tmp	83	1.193	11:00:42	11:02:41	0	+116	°									
45	Tmp	85	2.605	11:02:49	11:04:16	0	+84	°									
46	Tmp	88	4.327	11:05:30	11:06:49	0	+76	°									
47	Tmp	92	1.392	11:12:31	11:12:30	0	-0	°									
48	Tmp	94	2.006	11:13:43	11:13:44	0	+0	°									
49	Tmp	97	3.795	11:16:10	11:16:14	0	+1	°									
50	Tmp	98	4.534	11:17:26	11:17:24	0	-0	°									
51	Tmp	99	6.086	11:20:22	11:20:23	0	+0	°									
52	Tmp	104	1.066	11:27:31	11:27:32	0	+0	°									
53	Tmp	105	1.607	11:28:25	11:28:27	0	+0	°									
54	Tmp	107	3.021	11:30:38	11:30:32	0	-9	°									
55	Tmp	107	5.270	11:33:34	11:33:40	0	+3	°									
56	Tmp	109	3.859	11:39:15	11:39:08	0	-12	°									
Etapa A Num 51 Pen 0 PCZ 17 Total PP 1090 PG 25																	
57	Tmp	113	0.137	12:16:25	12:16:24	0	-0	5°									
58	Tmp	113	3.630	12:20:36	12:20:38	0	+0	3°									
59	Tmp	115	1.506	12:25:24	12:25:21	0	-0	3°									
60	Tmp	115	2.967	12:28:54	12:29:04	0	+7	1°									
61	Tmp	115	3.834	12:30:59	12:31:15	0	+13	1°									
62	Tmp	115	4.881	12:33:30	12:33:37	0	+4	1°									



o Clube - Sua concessionária autorizada Ho

N u m	60	Equipe	60 / Marcos Antonio F da Silva / Falcao						
		Patrocinador	Sma Fisioterapia, Casa De Palha						
		Cat / NL / Largada	EXECUTIVO / 40 / 08:55:30	Cidade	Salvador	Honda Crf-250x			

PC	Tp	Trc	KmPC	Ideal	Passagem	Pen	Pontos	Col	PC	Tp	Trc	KmPC	Ideal	Passagem	Pen	Pontos	Col
1	Tmp	2	0.846	09:06:39	09:06:30	0	-18	°	63	Tmp	118	1.413	12:37:16	12:38:05	0	+46	8°
2	Tmp	4	1.064	09:07:05	09:06:30	0	-96	°	67	Tmp	125	0.155	13:04:22	13:04:21	0	-0	8°
3	Tmp	6	2.004	09:08:29	09:08:40	0	+8	°	68	Tmp	125	0.946	13:06:21	13:07:17	0	+53	8°
4	Tmp	6	2.540	09:09:11	09:09:20	0	+6	°	69	Tmp	126	1.594	13:08:11	13:10:40	0	+146	8°
5	Tmp	9	3.506	09:10:52	09:11:40	0	+45	°	70	Tmp	127	2.191	13:09:53	13:12:55	0	+179	8°
6	Tmp	12	4.308	09:12:15	09:13:15	0	+57	°	71	Tmp	127	3.357	13:12:34	13:15:02	0	+145	9°
7	Tmp	13	5.038	09:13:26	09:14:27	0	+58	°	72	Tmp	127	3.939	13:13:55	13:16:26	0	+148	9°
8	Tmp	14	5.140	09:13:36	09:14:45	0	+66	°	73	Tmp	129	2.851	13:23:48	13:23:47	0	-0	9°
9	Tmp	19	1.635	09:17:17	09:18:53	0	+93	°	74	Tmp	129	5.163	13:26:49	13:26:43	0	-9	9°
10	Tmp	23	1.213	09:22:16	09:22:48	0	+29	°	75	Tmp	130	2.495	13:32:17	13:32:18	0	+0	9°
11	Tmp	26	2.702	09:24:55	09:25:37	0	+39	°	76	Tmp	132	0.252	13:36:05	13:36:03	0	-0	9°
12	Tmp	29	3.609	09:26:57	09:29:31	0	+151	°	77	Tmp	133	0.661	13:37:01	13:37:27	0	+23	9°
13	Tmp	31	4.586	09:28:52	09:31:42	0	+167	°	78	Tmp	134	1.030	13:37:39	13:38:07	0	+25	9°
14	Tmp	34	1.196	09:30:33	09:36:56	0	+380	°	79	Tmp	135	1.392	13:38:22	13:38:57	0	+32	9°
15	Tmp	34	1.890	09:31:44	09:38:06	0	+379	°	80	Tmp	136	4.122	13:42:28	13:42:22	0	-9	9°
16	Tmp	35	2.340	09:32:37	09:39:17	0	+397	°	81	Tmp	138	0.781	13:47:20	13:47:20	0	+0	9°
17	Tmp	39	0.351	09:42:01	09:42:45	0	+41	°	82	Tmp	140	1.285	13:48:22	13:48:19	0	-0	9°
18	Tmp	40	0.817	09:42:44	09:43:28	0	+41	°	83	Tmp	144	4.322	13:54:15	13:54:10	0	-6	9°
19	Tmp	41	1.365	09:43:52	09:44:52	0	+57	°	84	Tmp	146	0.491	13:56:53	13:57:13	0	+17	9°
20	Tmp	45	3.179	09:46:50	09:47:28	0	+35	°	85	Tmp	146	1.219	13:58:21	13:58:55	0	+31	9°
21	Tmp	46	4.270	09:49:18	09:50:18	0	+57	°	86	Tmp	146	2.560	14:01:02	14:02:16	0	+71	9°
22	Tmp	47	1.814	09:52:42	09:54:18	0	+93	°	87	Tmp	147	2.750	14:01:25	14:02:40	0	+72	9°
23	Tmp	49	4.594	09:57:10	09:59:00	0	+107	°	88	Tmp	147	3.497	14:02:46	14:04:00	0	+71	9°
24	Tmp	53	3.391	10:05:55	10:06:14	0	+16	°	89	Tmp	148	2.064	14:05:31	14:06:20	0	+46	9°
25	Tmp	53	4.245	10:07:14	10:07:18	0	+1	°	Etapa B Num 60 Pen 0 PCZ 8 Total PP 1454 PG 12								
26	Tmp	55	0.795	10:08:18	10:09:02	0	+41	°	Num 60 A 6° PG 15 B 9° PG 12 Tot PG 27 Col. 7°								
27	Tmp	55	1.459	10:09:24	10:10:07	0	+40	°									
28	Tmp	59	0.543	10:20:09	10:20:10	0	+0	°									
29	Tmp	60	1.487	10:21:41	10:21:35	0	-9	°									
30	Tmp	62	4.331	10:26:05	10:26:07	0	+0	°									
150	Tmp	65	4.318	10:35:15	13:30:21	0	+1800	12°									
151	Tmp	67	4.405	10:35:22	10:34:52	0	-81	12°									
152	Tmp	68	4.540	10:35:37	10:35:45	0	+5	12°									
153	Tmp	69	4.956	10:36:12	10:38:12	0	+117	12°									
154	Tmp	71	5.292	10:36:41	10:38:52	0	+128	12°									
155	Tmp	73	6.000	10:37:53	10:40:05	0	+129	12°									
41	Tmp	76	1.478	10:55:37	10:55:49	0	+9	°									
42	Tmp	79	2.795	10:58:03	11:00:52	0	+166	°									
43	Tmp	81	0.392	10:58:37	11:01:34	0	+174	°									
44	Tmp	83	1.193	11:00:12	11:03:29	0	+194	°									
45	Tmp	85	2.605	11:02:19	11:05:24	0	+182	°									
46	Tmp	88	4.327	11:05:00	11:08:13	0	+190	°									
47	Tmp	92	1.392	11:12:01	11:11:59	0	-0	°									
48	Tmp	94	2.006	11:13:13	11:13:31	0	+15	°									
49	Tmp	97	3.795	11:15:40	11:15:47	0	+4	°									
50	Tmp	98	4.534	11:16:56	11:16:59	0	+0	°									
51	Tmp	99	6.086	11:19:52	11:20:23	0	+28	°									
52	Tmp	104	1.066	11:27:01	11:27:09	0	+5	°									
53	Tmp	105	1.607	11:27:55	11:28:06	0	+8	°									
54	Tmp	107	3.021	11:30:08	11:30:12	0	+1	°									
55	Tmp	107	5.270	11:33:04	11:33:10	0	+3	°									
56	Tmp	109	3.859	11:38:45	11:38:39	0	-9	°									
Etapa A Num 60 Pen 0 PCZ 4 Total PP 5775 PG 15																	
57	Tmp	113	0.137	12:15:55	12:15:54	0	-0	6°									
58	Tmp	113	3.630	12:20:06	12:20:04	0	-0	4°									
59	Tmp	115	1.506	12:24:54	12:24:46	0	-15	8°									
60	Tmp	115	2.967	12:28:24	12:29:06	0	+39	8°									
61	Tmp	115	3.834	12:30:29	12:32:34	0	+122	8°									
62	Tmp	115	4.881	12:33:00	12:35:32	0	+149	8°									



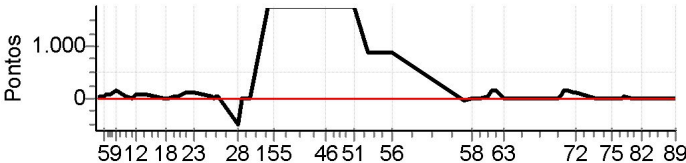
o Clube - Sua concessionária autorizada Ho

.

N u m	111	Equipe	111 / Luiz Carlos Elias / Zebra						
		Patrocinador	Torre De Pizza						
		Cat / NL / Largada	EXECUTIVO / 50 / 09:00:30	Cidade	Lauro de Freitas	Suzuki D-50			

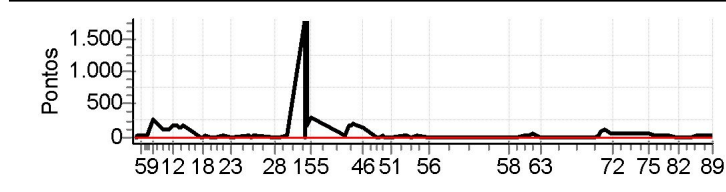
PC	Tp	Trc	KmPC	Ideal	Passagem	Pen	Pontos	Col	PC	Tp	Trc	KmPC	Ideal	Passagem	Pen	Pontos	Col
1	Tmp	2	0.846	09:11:39	09:11:41	0	+0	°	63	Tmp	118	1.413	12:42:16	12:42:24	0	+5	6°
2	Tmp	4	1.064	09:12:05	09:11:40	0	-66	°	67	Tmp	125	0.155	13:09:22	13:09:21	0	-0	6°
3	Tmp	6	2.004	09:13:29	09:13:34	0	+2	°	68	Tmp	125	0.946	13:11:21	13:12:20	0	+56	5°
4	Tmp	6	2.540	09:14:11	09:14:16	0	+2	°	69	Tmp	126	1.594	13:13:11	13:15:22	0	+128	5°
5	Tmp	9	3.506	09:15:52	09:15:58	0	+3	°	70	Tmp	127	2.191	13:14:53	13:15:54	0	+58	4°
6	Tmp	12	4.308	09:17:15	09:17:35	0	+17	°	71	Tmp	127	3.357	13:17:34	13:18:02	0	+25	3°
7	Tmp	13	5.038	09:18:26	09:18:45	0	+16	°	72	Tmp	127	3.939	13:18:55	13:19:07	0	+9	3°
8	Tmp	14	5.140	09:18:36	09:19:09	0	+30	°	73	Tmp	129	2.851	13:28:48	13:28:49	0	+0	2°
9	Tmp	19	1.635	09:22:17	09:24:21	0	+121	°	74	Tmp	129	5.163	13:31:49	13:31:49	0	+0	2°
10	Tmp	23	1.213	09:27:16	09:27:13	0	-0	°	75	Tmp	130	2.495	13:37:17	13:37:17	0	+0	2°
11	Tmp	26	2.702	09:29:55	09:30:01	0	+3	°	76	Tmp	132	0.252	13:41:05	13:41:05	0	+0	2°
12	Tmp	29	3.609	09:31:57	09:33:49	0	+109	°	77	Tmp	133	0.661	13:42:01	13:42:16	0	+12	2°
13	Tmp	31	4.586	09:33:52	09:35:26	0	+91	°	78	Tmp	134	1.030	13:42:39	13:42:52	0	+10	2°
14	Tmp	34	1.196	09:35:33	09:36:49	0	+73	°	79	Tmp	135	1.392	13:43:22	13:43:45	0	+20	2°
15	Tmp	34	1.890	09:36:44	09:37:53	0	+66	°	80	Tmp	136	4.122	13:47:28	13:47:31	0	+0	2°
16	Tmp	35	2.340	09:37:37	09:39:01	0	+81	°	81	Tmp	138	0.781	13:52:20	13:52:28	0	+5	2°
17	Tmp	39	0.351	09:47:01	09:46:58	0	-0	°	82	Tmp	140	1.285	13:53:22	13:53:30	0	+5	2°
18	Tmp	40	0.817	09:47:44	09:47:42	0	-0	°	83	Tmp	144	4.322	13:59:15	13:59:11	0	-3	2°
19	Tmp	41	1.365	09:48:52	09:48:58	0	+3	°	84	Tmp	146	0.491	14:01:53	14:02:02	0	+6	2°
20	Tmp	45	3.179	09:51:50	09:51:54	0	+1	°	85	Tmp	146	1.219	14:03:21	14:03:23	0	+0	2°
21	Tmp	46	4.270	09:54:18	09:54:24	0	+3	°	86	Tmp	146	2.560	14:06:02	14:06:17	0	+12	2°
22	Tmp	47	1.814	09:57:42	09:57:54	0	+9	°	87	Tmp	147	2.750	14:06:25	14:06:32	0	+4	2°
23	Tmp	49	4.594	10:02:10	10:02:15	0	+2	°	88	Tmp	147	3.497	14:07:46	14:07:49	0	+0	2°
24	Tmp	53	3.391	10:10:55	10:11:07	0	+9	°	89	Tmp	148	2.064	14:10:31	14:10:31	0	+0	2°
25	Tmp	53	4.245	10:12:14	10:12:12	0	-0	°	Etapa B Num 111 Pen 0 PCZ 11 Total PP 464 PG 22								
26	Tmp	55	0.795	10:13:18	10:13:28	0	+7	°	Num 111 A 2° PG 22 B 2° PG 22 Tot PG 44 Col. 2°								
27	Tmp	55	1.459	10:14:24	10:14:33	0	+6	°									
28	Tmp	59	0.543	10:25:09	10:25:15	0	+3	°	o Clube - Sua concessionária autorizada Ho								
29	Tmp	60	1.487	10:26:41	10:26:39	0	-0	°									
30	Tmp	62	4.331	10:31:05	10:31:11	0	+3	°									
150	Tmp	65	4.318	10:40:15	10:40:19	0	+1	3°									
151	Tmp	67	4.405	10:40:22	10:40:36	0	+11	3°									
152	Tmp	68	4.540	10:40:37	10:41:03	0	+23	3°									
153	Tmp	69	4.956	10:41:12	10:41:48	0	+33	3°									
154	Tmp	71	5.292	10:41:41	10:42:27	0	+43	3°									
155	Tmp	73	6.000	10:42:53	10:43:27	0	+31	3°									
41	Tmp	76	1.478	11:00:37	11:00:45	0	+5	°									
42	Tmp	79	2.795	11:03:03	11:04:50	0	+104	°									
43	Tmp	81	0.392	11:03:37	11:05:39	0	+119	°									
44	Tmp	83	1.193	11:05:12	11:07:24	0	+129	°									
45	Tmp	85	2.605	11:07:19	11:09:06	0	+104	°									
46	Tmp	88	4.327	11:10:00	11:11:23	0	+80	°									
47	Tmp	92	1.392	11:17:01	11:17:03	0	+0	°									
48	Tmp	94	2.006	11:18:13	11:18:15	0	+0	°									
49	Tmp	97	3.795	11:20:40	11:20:43	0	+0	°									
50	Tmp	98	4.534	11:21:56	11:22:06	0	+7	°									
51	Tmp	99	6.086	11:24:52	11:25:01	0	+6	°									
52	Tmp	104	1.066	11:32:01	11:32:06	0	+2	°									
53	Tmp	105	1.607	11:32:55	11:33:02	0	+4	°									
54	Tmp	107	3.021	11:35:08	11:35:06	0	-0	°									
55	Tmp	107	5.270	11:38:04	11:38:18	0	+11	°									
56	Tmp	109	3.859	11:43:45	11:43:48	0	+0	°									
Etapa A Num 111 Pen 0 PCZ 11 Total PP 1439 PG 22																	
57	Tmp	113	0.137	12:20:55	12:21:00	0	+2	8°									
58	Tmp	113	3.630	12:25:06	12:25:06	0	+0	8°									
59	Tmp	115	1.506	12:29:54	12:29:54	0	+0	7°									
60	Tmp	115	2.967	12:33:24	12:34:07	0	+40	6°									
61	Tmp	115	3.834	12:35:29	12:36:09	0	+37	6°									
62	Tmp	115	4.881	12:38:00	12:38:30	0	+27	5°									

N u m	151	Equipe	151 / Claudio F Carrasco Torres / Carrasco						
		Patrocinador	Princesa Off-road						
		Cat / NL / Largada	EXECUTIVO / 51 / 09:01:00	Cidade	Salvador	Honda Crf-250x			

PC	Tp	Trc	KmPC	Ideal	Passagem	Pen	Pontos	Col	PC	Tp	Trc	KmPC	Ideal	Passagem	Pen	Pontos	Col
1	Tmp	2	0.846	09:12:09	09:12:05	0	-3	°	63	Tmp	118	1.413	12:42:46	12:42:54	0	+5	9°
2	Tmp	4	1.064	09:12:35	09:12:50	0	+12	°	67	Tmp	125	0.155	13:09:52	13:09:51	0	-0	9°
3	Tmp	6	2.004	09:13:59	09:14:37	0	+35	°	68	Tmp	125	0.946	13:11:51	13:13:16	0	+82	9°
4	Tmp	6	2.540	09:14:41	09:15:18	0	+34	°	69	Tmp	126	1.594	13:13:41	13:16:11	0	+147	9°
5	Tmp	9	3.506	09:16:22	09:17:12	0	+47	°	70	Tmp	127	2.191	13:15:23	13:18:06	0	+160	9°
6	Tmp	12	4.308	09:17:45	09:18:52	0	+64	°	71	Tmp	127	3.357	13:18:04	13:19:50	0	+103	8°
7	Tmp	13	5.038	09:18:56	09:20:05	0	+66	°	72	Tmp	127	3.939	13:19:25	13:21:09	0	+101	8°
8	Tmp	14	5.140	09:19:06	09:20:33	0	+84	°	73	Tmp	129	2.851	13:29:18	13:29:15	0	-0	8°
9	Tmp	19	1.635	09:22:47	09:25:35	0	+165	°	74	Tmp	129	5.163	13:32:19	13:32:17	0	-0	8°
10	Tmp	23	1.213	09:27:46	09:28:14	0	+25	°	75	Tmp	130	2.495	13:37:47	13:37:53	0	+3	8°
11	Tmp	26	2.702	09:30:25	09:30:37	0	+9	°	76	Tmp	132	0.252	13:41:35	13:41:34	0	-0	8°
12	Tmp	29	3.609	09:32:27	09:33:59	0	+89	°	77	Tmp	133	0.661	13:42:31	13:42:40	0	+6	8°
13	Tmp	31	4.586	09:34:22	09:35:36	0	+71	°	78	Tmp	134	1.030	13:43:09	13:43:21	0	+9	8°
14	Tmp	34	1.196	09:36:03	09:37:13	0	+67	°	79	Tmp	135	1.392	13:43:52	13:44:31	0	+36	8°
15	Tmp	34	1.890	09:37:14	09:38:22	0	+65	°	80	Tmp	136	4.122	13:47:58	13:47:59	0	+0	8°
16	Tmp	35	2.340	09:38:07	09:39:26	0	+76	°	81	Tmp	138	0.781	13:52:50	13:52:47	0	-0	8°
17	Tmp	39	0.351	09:47:31	09:47:23	0	-15	°	82	Tmp	140	1.285	13:53:52	13:53:51	0	-0	8°
18	Tmp	40	0.817	09:48:14	09:48:13	0	-0	°	83	Tmp	144	4.322	13:59:45	13:59:40	0	-6	8°
19	Tmp	41	1.365	09:49:22	09:49:35	0	+10	°	84	Tmp	146	0.491	14:02:23	14:02:32	0	+6	8°
20	Tmp	45	3.179	09:52:20	09:52:40	0	+17	°	85	Tmp	146	1.219	14:03:51	14:03:57	0	+3	8°
21	Tmp	46	4.270	09:54:48	09:55:15	0	+24	°	86	Tmp	146	2.560	14:06:32	14:06:37	0	+2	8°
22	Tmp	47	1.814	09:58:12	10:00:07	0	+112	°	87	Tmp	147	2.750	14:06:55	14:06:59	0	+1	8°
23	Tmp	49	4.594	10:02:40	10:04:49	0	+126	°	88	Tmp	147	3.497	14:08:16	14:08:19	0	+0	8°
24	Tmp	53	3.391	10:11:25	10:11:47	0	+19	°	89	Tmp	148	2.064	14:11:01	14:11:00	0	-0	8°
25	Tmp	53	4.245	10:12:44	10:12:44	0	+0	°	Etapa B Num 151 Pen 0 PCZ 10 Total PP 1042 PG 13								
26	Tmp	55	0.795	10:13:48	10:14:20	0	+29	°	Num 151 A 9° PG 12 B 8° PG 13 Tot PG 25 Col. 8°								
27	Tmp	55	1.459	10:14:54	10:15:31	0	+34	°									
28	Tmp	59	0.543	10:25:39	10:22:45	0	-513	°	o Clube - Sua concessionária autorizada Ho								
29	Tmp	60	1.487	10:27:11	10:27:08	0	-0	°									
30	Tmp	62	4.331	10:31:35	10:31:37	0	+0	°									
150	Tmp	65	4.318	10:40:45	13:35:56	0	+1800	2°									
151	Tmp	67	4.405	10:40:52		0	+1800	2°									
152	Tmp	68	4.540	10:41:07	11:26:18	0	+1800	2°									
153	Tmp	69	4.956	10:41:42	11:28:13	0	+1800	2°									
154	Tmp	71	5.292	10:42:11	11:29:08	0	+1800	2°									
155	Tmp	73	6.000	10:43:23	11:30:40	0	+1800	2°									
41	Tmp	76	1.478	11:01:07	11:34:20	0	+1800	°									
42	Tmp	79	2.795	11:03:33	11:38:31	0	+1800	°									
43	Tmp	81	0.392	11:04:07	11:39:07	0	+1800	°									
44	Tmp	83	1.193	11:05:42	11:40:57	0	+1800	°									
45	Tmp	85	2.605	11:07:49	11:42:44	0	+1800	°									
46	Tmp	88	4.327	11:10:30	11:45:27	0	+1800	°									
47	Tmp	92	1.392	11:17:31	11:49:29	0	+1800	°									
48	Tmp	94	2.006	11:18:43	11:50:58	0	+1800	°									
49	Tmp	97	3.795	11:21:10	11:53:17	0	+1800	°									
50	Tmp	98	4.534	11:22:26	11:54:43	0	+1800	°									
51	Tmp	99	6.086	11:25:22	11:58:10	0	+1800	°									
52	Tmp	104	1.066	11:32:31	12:00:49	0	+900	°									
53	Tmp	105	1.607	11:33:25	12:01:42	0	+900	°									
54	Tmp	107	3.021	11:35:38	12:03:50	0	+900	°									
55	Tmp	107	5.270	11:38:34	12:06:28	0	+900	°									
56	Tmp	109	3.859	11:44:15	12:11:00	0	+900	°									
Etapa A Num 151 Pen 0 PCZ 4 Total PP 36911 PG 12																	
57	Tmp	113	0.137	12:21:25	12:21:04	0	-54	9°									
58	Tmp	113	3.630	12:25:36	12:25:32	0	-3	9°									
59	Tmp	115	1.506	12:30:24	12:30:22	0	-0	9°									
60	Tmp	115	2.967	12:33:54	12:34:36	0	+39	9°									
61	Tmp	115	3.834	12:35:59	12:38:18	0	+136	9°									
62	Tmp	115	4.881	12:38:30	12:40:53	0	+140	9°									

N u m	153	Equipe	153 / Vanderley S. Barreto / Van						
		Patrocinador	Tcba, Omega Seguros, Posto Gas Auto, Princesa Off						
		Cat / NL / Largada	EXECUTIVO / 48 / 08:59:30	Cidade	Feira de Santana	Yamaha W-50			

PC	Tp	Trc	KmPC	Ideal	Passagem	Pen	Pontos	Col	PC	Tp	Trc	KmPC	Ideal	Passagem	Pen	Pontos	Col
1	Tmp	2	0.846	09:10:39	09:10:38	0	-0	°	63	Tmp	118	1.413	12:41:16	12:41:19	0	+0	3°
2	Tmp	4	1.064	09:11:05	09:11:05	0	+0	°	67	Tmp	125	0.155	13:08:22	13:08:25	0	+0	3°
3	Tmp	6	2.004	09:12:29	09:12:28	0	-0	°	68	Tmp	125	0.946	13:10:21	13:10:50	0	+26	2°
4	Tmp	6	2.540	09:13:11	09:13:15	0	+1	°	69	Tmp	126	1.594	13:12:11	13:13:35	0	+81	2°
5	Tmp	9	3.506	09:14:52	09:15:10	0	+15	°	70	Tmp	127	2.191	13:13:53	13:15:33	0	+97	2°
6	Tmp	12	4.308	09:16:15	09:16:38	0	+20	°	71	Tmp	127	3.357	13:16:34	13:17:30	0	+53	2°
7	Tmp	13	5.038	09:17:26	09:17:52	0	+23	°	72	Tmp	127	3.939	13:17:55	13:18:37	0	+39	2°
8	Tmp	14	5.140	09:17:36	09:18:10	0	+31	°	73	Tmp	129	2.851	13:27:48	13:28:30	0	+39	3°
9	Tmp	19	1.635	09:21:17	09:25:34	0	+254	°	74	Tmp	129	5.163	13:30:49	13:31:26	0	+34	3°
10	Tmp	23	1.213	09:26:16	09:28:13	0	+114	°	75	Tmp	130	2.495	13:36:17	13:36:59	0	+39	4°
11	Tmp	26	2.702	09:28:55	09:30:35	0	+97	°	76	Tmp	132	0.252	13:40:05	13:40:09	0	+1	4°
12	Tmp	29	3.609	09:30:57	09:33:50	0	+170	°	77	Tmp	133	0.661	13:41:01	13:41:24	0	+20	4°
13	Tmp	31	4.586	09:32:52	09:35:32	0	+157	°	78	Tmp	134	1.030	13:41:39	13:42:02	0	+20	4°
14	Tmp	34	1.196	09:34:33	09:37:10	0	+154	°	79	Tmp	135	1.392	13:42:22	13:42:49	0	+24	4°
15	Tmp	34	1.890	09:35:44	09:38:20	0	+153	°	80	Tmp	136	4.122	13:46:28	13:46:32	0	+1	4°
16	Tmp	35	2.340	09:36:37	09:39:23	0	+163	°	81	Tmp	138	0.781	13:51:20	13:51:22	0	+0	3°
17	Tmp	39	0.351	09:46:01	09:46:00	0	-0	°	82	Tmp	140	1.285	13:52:22	13:52:24	0	+0	3°
18	Tmp	40	0.817	09:46:44	09:46:44	0	+0	°	83	Tmp	144	4.322	13:58:15	13:58:12	0	-0	3°
19	Tmp	41	1.365	09:47:52	09:48:05	0	+10	°	84	Tmp	146	0.491	14:00:53	14:01:03	0	+7	3°
20	Tmp	45	3.179	09:50:50	09:50:53	0	+0	°	85	Tmp	146	1.219	14:02:21	14:02:25	0	+1	3°
21	Tmp	46	4.270	09:53:18	09:53:13	0	-6	°	86	Tmp	146	2.560	14:05:02	14:05:07	0	+2	3°
22	Tmp	47	1.814	09:56:42	09:56:57	0	+12	°	87	Tmp	147	2.750	14:05:25	14:05:32	0	+4	3°
23	Tmp	49	4.594	10:01:10	10:01:10	0	+0	°	88	Tmp	147	3.497	14:06:46	14:06:58	0	+9	3°
24	Tmp	53	3.391	10:09:55	10:10:11	0	+13	°	89	Tmp	148	2.064	14:09:31	14:09:35	0	+1	3°
25	Tmp	53	4.245	10:11:14	10:11:11	0	-0	°	Etapa B Num 153 Pen 0 PCZ 8 Total PP 571 PG 20								
26	Tmp	55	0.795	10:12:18	10:12:36	0	+15	°	Num 153 A 7° PG 14 B 3° PG 20 Tot PG 34 Col. 5°								
27	Tmp	55	1.459	10:13:24	10:13:43	0	+16	°									
28	Tmp	59	0.543	10:24:09	10:24:09	0	+0	°									
29	Tmp	60	1.487	10:25:41	10:25:41	0	+0	°									
30	Tmp	62	4.331	10:30:05	10:30:11	0	+3	°									
150	Tmp	65	4.318	10:39:15	13:35:29	0	+1800	4°									
151	Tmp	67	4.405	10:39:22	10:39:14	0	-15	4°									
152	Tmp	68	4.540	10:39:37	10:41:25	0	+105	4°									
153	Tmp	69	4.956	10:40:12		0	+1800	4°									
154	Tmp	71	5.292	10:40:41	10:43:46	0	+182	4°									
155	Tmp	73	6.000	10:41:53	10:46:37	0	+281	4°									
41	Tmp	76	1.478	10:59:37	10:59:48	0	+8	°									
42	Tmp	79	2.795	11:02:03	11:04:58	0	+172	°									
43	Tmp	81	0.392	11:02:37	11:05:37	0	+177	°									
44	Tmp	83	1.193	11:04:12	11:07:20	0	+185	°									
45	Tmp	85	2.605	11:06:19	11:09:05	0	+163	°									
46	Tmp	88	4.327	11:09:00	11:11:31	0	+148	°									
47	Tmp	92	1.392	11:16:01	11:16:03	0	+0	°									
48	Tmp	94	2.006	11:17:13	11:17:15	0	+0	°									
49	Tmp	97	3.795	11:19:40	11:19:45	0	+2	°									
50	Tmp	98	4.534	11:20:56	11:20:56	0	+0	°									
51	Tmp	99	6.086	11:23:52	11:23:55	0	+0	°									
52	Tmp	104	1.066	11:31:01	11:31:06	0	+2	°									
53	Tmp	105	1.607	11:31:55	11:32:01	0	+3	°									
54	Tmp	107	3.021	11:34:08	11:34:08	0	+0	°									
55	Tmp	107	5.270	11:37:04	11:37:15	0	+8	°									
56	Tmp	109	3.859	11:42:45	11:42:47	0	+0	°									
Etapa A Num 153 Pen 0 PCZ 16 Total PP 6478 PG 14																	
57	Tmp	113	0.137	12:19:55	12:19:57	0	+0	2°									
58	Tmp	113	3.630	12:24:06	12:24:07	0	+0	1°									
59	Tmp	115	1.506	12:28:54	12:28:54	0	+0	1°									
60	Tmp	115	2.967	12:32:24	12:32:39	0	+12	3°									
61	Tmp	115	3.834	12:34:29	12:35:01	0	+29	3°									
62	Tmp	115	4.881	12:37:00	12:37:35	0	+32	3°									



o Clube - Sua concessionária autorizada Ho

.

N u m	160	Equipe	160 / Jose Avena Neto / Vovo Gatinho						
		Patrocinador	Sao Pedro Construtora						
		Cat / NL / Largada	EXECUTIVO / 43 / 08:57:00	Cidade	Salvador	Honda Crf-250x			

PC	Tp	Trc	KmPC	Ideal	Passagem	Pen	Pontos	Col
1	Tmp	2	0.846	09:08:09	09:08:01	0	-15	°
2	Tmp	4	1.064	09:08:35	09:16:26	0	+468	°
3	Tmp	6	2.004	09:09:59	09:10:55	0	+53	°
4	Tmp	6	2.540	09:10:41	09:11:39	0	+55	°
5	Tmp	9	3.506	09:12:22	09:17:42	0	+317	°
6	Tmp	12	4.308	09:13:45		0	+1800	°
7	Tmp	13	5.038	09:14:56		0	+1800	°
8	Tmp	14	5.140	09:15:06		0	+1800	°
9	Tmp	19	1.635	09:18:47		0	+1800	°
10	Tmp	23	1.213	09:23:46		0	+1800	°
11	Tmp	26	2.702	09:26:25		0	+1800	°
12	Tmp	29	3.609	09:28:27		0	+1800	°
13	Tmp	31	4.586	09:30:22		0	+1800	°
14	Tmp	34	1.196	09:32:03		0	+1800	°
15	Tmp	34	1.890	09:33:14		0	+1800	°
16	Tmp	35	2.340	09:34:07		0	+1800	°
17	Tmp	39	0.351	09:43:31		0	+1800	°
18	Tmp	40	0.817	09:44:14		0	+1800	°
19	Tmp	41	1.365	09:45:22		0	+1800	°
20	Tmp	45	3.179	09:48:20		0	+1800	°
21	Tmp	46	4.270	09:50:48	10:35:55	0	+1800	°
22	Tmp	47	1.814	09:54:12	10:40:26	0	+1800	°
23	Tmp	49	4.594	09:58:40	10:45:26	0	+1800	°
24	Tmp	53	3.391	10:07:25	10:49:39	0	+1800	°
25	Tmp	53	4.245	10:08:44	10:50:38	0	+1800	°
26	Tmp	55	0.795	10:09:48		0	+1800	°
27	Tmp	55	1.459	10:10:54		0	+1800	°
28	Tmp	59	0.543	10:21:39		0	+1800	°
29	Tmp	60	1.487	10:23:11		0	+1800	°
30	Tmp	62	4.331	10:27:35		0	+1800	°
150	Tmp	65	4.318	10:36:45	13:31:52	0	+1800	9°
151	Tmp	67	4.405	10:36:52	10:58:38	0	+900	9°
152	Tmp	68	4.540	10:37:07	10:58:42	0	+900	9°
153	Tmp	69	4.956	10:37:42		0	+1800	9°
154	Tmp	71	5.292	10:38:11		0	+1800	9°
155	Tmp	73	6.000	10:39:23		0	+1800	9°
41	Tmp	76	1.478	10:57:07	11:03:29	0	+379	°
42	Tmp	79	2.795	10:59:33	11:09:39	0	+603	°
43	Tmp	81	0.392	11:00:07	11:10:21	0	+611	°
44	Tmp	83	1.193	11:01:42	11:12:20	0	+635	°
45	Tmp	85	2.605	11:03:49	11:14:10	0	+618	°
46	Tmp	88	4.327	11:06:30	11:17:01	0	+628	°
47	Tmp	92	1.392	11:13:31	11:20:10	0	+396	°
48	Tmp	94	2.006	11:14:43	11:21:40	0	+414	°
49	Tmp	97	3.795	11:17:10	11:23:54	0	+401	°
50	Tmp	98	4.534	11:18:26	11:25:07	0	+398	°
51	Tmp	99	6.086	11:21:22	11:28:12	0	+407	°
52	Tmp	104	1.066	11:28:31	11:32:27	0	+233	°
53	Tmp	105	1.607	11:29:25	11:33:27	0	+239	°
54	Tmp	107	3.021	11:31:38	11:35:40	0	+239	°
55	Tmp	107	5.270	11:34:34	11:38:37	0	+240	°
56	Tmp	109	3.859	11:40:15	11:43:21	0	+183	°

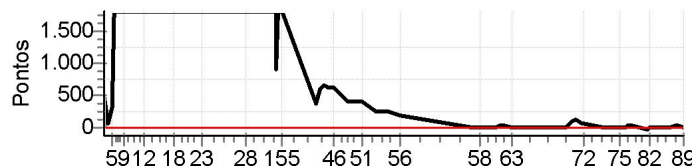
Etapa A	Num	160	Pen	0	PCZ	0	Total PP	61532	PG	10
---------	-----	-----	-----	---	-----	---	----------	-------	----	----

57	Tmp	113	0.137	12:17:25	12:17:27	0	+0	4°
58	Tmp	113	3.630	12:21:36	12:21:40	0	+1	7°
59	Tmp	115	1.506	12:26:24	12:26:23	0	-0	6°
60	Tmp	115	2.967	12:29:54	12:30:03	0	+6	2°
61	Tmp	115	3.834	12:31:59	12:32:26	0	+24	2°
62	Tmp	115	4.881	12:34:30	12:34:59	0	+26	2°

PC	Tp	Trc	KmPC	Ideal	Passagem	Pen	Pontos	Col
63	Tmp	118	1.413	12:38:46	12:38:45	0	-0	2°
67	Tmp	125	0.155	13:05:52	13:05:52	0	+0	2°
68	Tmp	125	0.946	13:07:51	13:08:51	0	+57	3°
69	Tmp	126	1.594	13:09:41	13:11:26	0	+102	3°
70	Tmp	127	2.191	13:11:23	13:13:17	0	+111	3°
71	Tmp	127	3.357	13:14:04	13:15:12	0	+65	4°
72	Tmp	127	3.939	13:15:25	13:16:26	0	+58	4°
73	Tmp	129	2.851	13:25:18	13:25:19	0	+0	4°
74	Tmp	129	5.163	13:28:19	13:28:18	0	-0	4°
75	Tmp	130	2.495	13:33:47	13:33:51	0	+1	3°
76	Tmp	132	0.252	13:37:35	13:37:39	0	+1	3°
77	Tmp	133	0.661	13:38:31	13:38:58	0	+24	3°
78	Tmp	134	1.030	13:39:09	13:39:41	0	+29	3°
79	Tmp	135	1.392	13:39:52	13:40:34	0	+39	3°
80	Tmp	136	4.122	13:43:58	13:43:55	0	-0	3°
81	Tmp	138	0.781	13:48:50	13:48:36	0	-33	5°
82	Tmp	140	1.285	13:49:52	13:49:47	0	-6	6°
83	Tmp	144	4.322	13:55:45	13:55:42	0	-0	6°
84	Tmp	146	0.491	13:58:23	13:58:33	0	+7	5°
85	Tmp	146	1.219	13:59:51	13:59:58	0	+4	5°
86	Tmp	146	2.560	14:02:32	14:02:55	0	+20	5°
87	Tmp	147	2.750	14:02:55	14:03:15	0	+17	5°
88	Tmp	147	3.497	14:04:16	14:04:35	0	+16	6°
89	Tmp	148	2.064	14:07:01	14:07:01	0	+0	6°

Etapa B	Num	160	Pen	0	PCZ	9	Total PP	647	PG	15
---------	-----	-----	-----	---	-----	---	----------	-----	----	----

Num	160	A	11°	PG	10	B	6°	PG	15	Tot PG	25	Col.	10°
-----	-----	---	-----	----	----	---	----	----	----	--------	----	------	-----

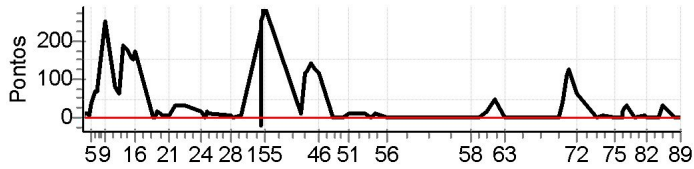


o Clube - Sua concessionária autorizada Ho

N u m	312	Equipe	312 / Carlos Eduardo Varanda / Caca Varanda						
		Patrocinador	Grupo Itadil						
		Cat / NL / Largada	EXECUTIVO / 47 / 08:59:00	Cidade	Itabuna	Yamaha Tt-30			

PC	Tp	Trc	KmPC	Ideal	Passagem	Pen	Pontos	Col	PC	Tp	Trc	KmPC	Ideal	Passagem	Pen	Pontos	Col
1	Tmp	2	0.846	09:10:09	09:10:11	0	+0	°	63	Tmp	118	1.413	12:40:46	12:40:48	0	+0	4°
2	Tmp	4	1.064	09:10:35	09:10:44	0	+6	°	67	Tmp	125	0.155	13:07:52	13:07:50	0	-0	4°
3	Tmp	6	2.004	09:11:59	09:12:11	0	+9	°	68	Tmp	125	0.946	13:09:51	13:10:34	0	+40	4°
4	Tmp	6	2.540	09:12:41	09:12:49	0	+5	°	69	Tmp	126	1.594	13:11:41	13:13:34	0	+110	4°
5	Tmp	9	3.506	09:14:22	09:14:58	0	+33	°	70	Tmp	127	2.191	13:13:23	13:15:33	0	+127	5°
6	Tmp	12	4.308	09:15:45	09:16:56	0	+68	°	71	Tmp	127	3.357	13:16:04	13:17:26	0	+79	5°
7	Tmp	13	5.038	09:16:56	09:18:06	0	+67	°	72	Tmp	127	3.939	13:17:25	13:18:31	0	+63	5°
8	Tmp	14	5.140	09:17:06	09:18:20	0	+71	°	73	Tmp	129	2.851	13:27:18	13:27:19	0	+0	5°
9	Tmp	19	1.635	09:20:47	09:25:04	0	+254	°	74	Tmp	129	5.163	13:30:19	13:30:23	0	+1	5°
10	Tmp	23	1.213	09:25:46	09:27:08	0	+79	°	75	Tmp	130	2.495	13:35:47	13:35:49	0	+0	5°
11	Tmp	26	2.702	09:28:25	09:29:29	0	+61	°	76	Tmp	132	0.252	13:39:35	13:39:33	0	-0	5°
12	Tmp	29	3.609	09:30:27	09:33:42	0	+192	°	77	Tmp	133	0.661	13:40:31	13:40:45	0	+11	5°
13	Tmp	31	4.586	09:32:22	09:35:25	0	+180	°	78	Tmp	134	1.030	13:41:09	13:41:38	0	+26	6°
14	Tmp	34	1.196	09:34:03	09:36:47	0	+161	°	79	Tmp	135	1.392	13:41:52	13:42:27	0	+32	6°
15	Tmp	34	1.890	09:35:14	09:37:50	0	+153	°	80	Tmp	136	4.122	13:45:58	13:46:01	0	+0	6°
16	Tmp	35	2.340	09:36:07	09:39:05	0	+175	°	81	Tmp	138	0.781	13:50:50	13:50:55	0	+2	6°
17	Tmp	39	0.351	09:45:31	09:45:30	0	-0	°	82	Tmp	140	1.285	13:51:52	13:51:55	0	+0	5°
18	Tmp	40	0.817	09:46:14	09:46:14	0	+0	°	83	Tmp	144	4.322	13:57:45	13:57:42	0	-0	5°
19	Tmp	41	1.365	09:47:22	09:47:37	0	+12	°	84	Tmp	146	0.491	14:00:23	14:00:55	0	+29	6°
20	Tmp	45	3.179	09:50:20	09:50:26	0	+3	°	85	Tmp	146	1.219	14:01:51	14:02:12	0	+18	6°
21	Tmp	46	4.270	09:52:48	09:52:54	0	+3	°	86	Tmp	146	2.560	14:04:32	14:04:39	0	+4	6°
22	Tmp	47	1.814	09:56:12	09:56:47	0	+32	°	87	Tmp	147	2.750	14:04:55	14:05:02	0	+4	6°
23	Tmp	49	4.594	10:00:40	10:01:12	0	+29	°	88	Tmp	147	3.497	14:06:16	14:06:16	0	+0	5°
24	Tmp	53	3.391	10:09:25	10:09:44	0	+16	°	89	Tmp	148	2.064	14:09:01	14:09:04	0	+0	5°
25	Tmp	53	4.245	10:10:44	10:10:46	0	+0	°	Etapa B Num 312 Pen 0 PCZ 13 Total PP 635 PG 16								
26	Tmp	55	0.795	10:11:48	10:12:03	0	+12	°	Num 312 A 4° PG 18 B 5° PG 16 Tot PG 34 Col. 4°								
27	Tmp	55	1.459	10:12:54	10:13:04	0	+7	°									
28	Tmp	59	0.543	10:23:39	10:23:44	0	+2	°									
29	Tmp	60	1.487	10:25:11	10:25:13	0	+0	°									
30	Tmp	62	4.331	10:29:35	10:29:41	0	+3	°									
150	Tmp	65	4.318	10:38:45	10:42:41	0	+233	5°									
151	Tmp	67	4.405	10:38:52	10:38:41	0	-24	5°									
152	Tmp	68	4.540	10:39:07	10:43:27	0	+257	5°									
153	Tmp	69	4.956	10:39:42	10:44:18	0	+273	5°									
154	Tmp	71	5.292	10:40:11	10:45:05	0	+291	5°									
155	Tmp	73	6.000	10:41:23	10:46:19	0	+293	5°									
41	Tmp	76	1.478	10:59:07	10:59:20	0	+10	°									
42	Tmp	79	2.795	11:01:33	11:03:33	0	+117	°									
43	Tmp	81	0.392	11:02:07	11:04:12	0	+122	°									
44	Tmp	83	1.193	11:03:42	11:06:06	0	+141	°									
45	Tmp	85	2.605	11:05:49	11:07:56	0	+124	°									
46	Tmp	88	4.327	11:08:30	11:10:31	0	+118	°									
47	Tmp	92	1.392	11:15:31	11:15:32	0	+0	°									
48	Tmp	94	2.006	11:16:43	11:16:46	0	+0	°									
49	Tmp	97	3.795	11:19:10	11:19:12	0	+0	°									
50	Tmp	98	4.534	11:20:26	11:20:29	0	+0	°									
51	Tmp	99	6.086	11:23:22	11:23:34	0	+9	°									
52	Tmp	104	1.066	11:30:31	11:30:43	0	+9	°									
53	Tmp	105	1.607	11:31:25	11:31:34	0	+6	°									
54	Tmp	107	3.021	11:33:38	11:33:37	0	-0	°									
55	Tmp	107	5.270	11:36:34	11:36:47	0	+10	°									
56	Tmp	109	3.859	11:42:15	11:42:15	0	+0	°									
Etapa A Num 312 Pen 0 PCZ 11 Total PP 3670 PG 18																	
57	Tmp	113	0.137	12:19:25	12:19:24	0	-0	3°									
58	Tmp	113	3.630	12:23:36	12:23:37	0	+0	2°									
59	Tmp	115	1.506	12:28:24	12:28:24	0	+0	2°									
60	Tmp	115	2.967	12:31:54	12:32:10	0	+13	4°									
61	Tmp	115	3.834	12:33:59	12:34:33	0	+31	4°									
62	Tmp	115	4.881	12:36:30	12:37:18	0	+45	4°									

Etapa B	Num	312	Pen	0	PCZ	13	Total PP	635	PG	16			
Num	312	A	4°	PG	18	B	5°	PG	16	Tot PG	34	Col.	4°



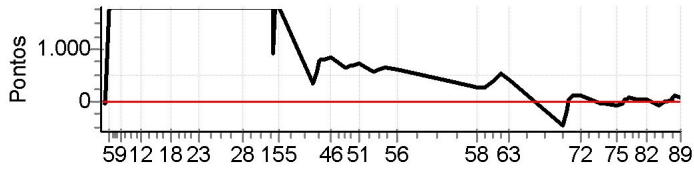
o Clube - Sua concessionária autorizada Ho

.

N u m	333	Equipe	333 / Raimundo Jose Ribeiro / Creu						
		Patrocinador	Frunatus						
		Cat / NL / Largada	EXECUTIVO / 46 / 08:58:30	Cidade	Salvador	Honda Tornado			

PC	Tp	Trc	KmPC	Ideal	Passagem	Pen	Pontos	Col	PC	Tp	Trc	KmPC	Ideal	Passagem	Pen	Pontos	Col
1	Tmp	2	0.846	09:09:39	09:09:13	0	-69	°	63	Tmp	118	1.413	12:40:16	12:47:07	0	+408	11°
2	Tmp	4	1.064	09:10:05	09:09:55	0	-21	°	67	Tmp	125	0.155	13:07:22	13:04:41	0	-474	11°
3	Tmp	6	2.004	09:11:29	09:11:10	0	-48	°	68	Tmp	125	0.946	13:09:21	13:08:12	0	-198	11°
4	Tmp	6	2.540	09:12:11	09:11:51	0	-51	°	69	Tmp	126	1.594	13:11:11	13:11:48	0	+34	11°
5	Tmp	9	3.506	09:13:52	10:22:27	0	+1800	°	70	Tmp	127	2.191	13:12:53	13:14:34	0	+98	11°
6	Tmp	12	4.308	09:15:15		0	+1800	°	71	Tmp	127	3.357	13:15:34	13:17:04	0	+87	11°
7	Tmp	13	5.038	09:16:26		0	+1800	°	72	Tmp	127	3.939	13:16:55	13:18:31	0	+93	11°
8	Tmp	14	5.140	09:16:36		0	+1800	°	73	Tmp	129	2.851	13:26:48	13:26:24	0	-63	11°
9	Tmp	19	1.635	09:20:17		0	+1800	°	74	Tmp	129	5.163	13:29:49	13:29:23	0	-69	11°
10	Tmp	23	1.213	09:25:16		0	+1800	°	75	Tmp	130	2.495	13:35:17	13:34:49	0	-75	11°
11	Tmp	26	2.702	09:27:55		0	+1800	°	76	Tmp	132	0.252	13:39:05	13:38:44	0	-54	11°
12	Tmp	29	3.609	09:29:57		0	+1800	°	77	Tmp	133	0.661	13:40:01	13:40:34	0	+30	11°
13	Tmp	31	4.586	09:31:52		0	+1800	°	78	Tmp	134	1.030	13:40:39	13:41:19	0	+37	11°
14	Tmp	34	1.196	09:33:33		0	+1800	°	79	Tmp	135	1.392	13:41:22	13:42:19	0	+54	11°
15	Tmp	34	1.890	09:34:44		0	+1800	°	80	Tmp	136	4.122	13:45:28	13:45:59	0	+28	11°
16	Tmp	35	2.340	09:35:37		0	+1800	°	81	Tmp	138	0.781	13:50:20	13:50:46	0	+23	11°
17	Tmp	39	0.351	09:45:01		0	+1800	°	82	Tmp	140	1.285	13:51:22	13:51:35	0	+10	11°
18	Tmp	40	0.817	09:45:44		0	+1800	°	83	Tmp	144	4.322	13:57:15	13:56:46	0	-78	11°
19	Tmp	41	1.365	09:46:52		0	+1800	°	84	Tmp	146	0.491	13:59:53	13:59:46	0	-12	11°
20	Tmp	45	3.179	09:49:50		0	+1800	°	85	Tmp	146	1.219	14:01:21	14:01:27	0	+3	11°
21	Tmp	46	4.270	09:52:18	10:35:52	0	+1800	°	86	Tmp	146	2.560	14:04:02	14:04:46	0	+41	11°
22	Tmp	47	1.814	09:55:42	10:40:22	0	+1800	°	87	Tmp	147	2.750	14:04:25	14:05:19	0	+51	11°
23	Tmp	49	4.594	10:00:10	10:45:24	0	+1800	°	88	Tmp	147	3.497	14:05:46	14:07:19	0	+90	11°
24	Tmp	53	3.391	10:08:55	10:49:52	0	+1800	°	89	Tmp	148	2.064	14:08:31	14:09:43	0	+69	11°
25	Tmp	53	4.245	10:10:14	10:50:50	0	+1800	°	Etapa B Num 333 Pen 0 PCZ 0 Total PP 4367 PG 10								
26	Tmp	55	0.795	10:11:18		0	+1800	°	Num 333 A 12° PG 9 B 11° PG 10 Tot PG 19 Col. 12°								
27	Tmp	55	1.459	10:12:24		0	+1800	°									
28	Tmp	59	0.543	10:23:09		0	+1800	°									
29	Tmp	60	1.487	10:24:41		0	+1800	°									
30	Tmp	62	4.331	10:29:05		0	+1800	°									
150	Tmp	65	4.318	10:38:15	13:33:01	0	+1800	6°									
151	Tmp	67	4.405	10:38:22	10:58:52	0	+900	6°									
152	Tmp	68	4.540	10:38:37	10:58:55	0	+900	6°									
153	Tmp	69	4.956	10:39:12	13:32:28	0	+1800	6°									
154	Tmp	71	5.292	10:39:41		0	+1800	6°									
155	Tmp	73	6.000	10:40:53		0	+1800	6°									
41	Tmp	76	1.478	10:58:37	11:04:00	0	+320	°									
42	Tmp	79	2.795	11:01:03	11:10:36	0	+570	°									
43	Tmp	81	0.392	11:01:37	11:14:03	0	+743	°									
44	Tmp	83	1.193	11:03:12	11:16:24	0	+789	°									
45	Tmp	85	2.605	11:05:19	11:18:46	0	+804	°									
46	Tmp	88	4.327	11:08:00	11:22:07	0	+844	°									
47	Tmp	92	1.392	11:15:01	11:25:45	0	+641	°									
48	Tmp	94	2.006	11:16:13	11:27:09	0	+653	°									
49	Tmp	97	3.795	11:18:40	11:29:55	0	+672	°									
50	Tmp	98	4.534	11:19:56	11:31:15	0	+676	°									
51	Tmp	99	6.086	11:22:52	11:35:03	0	+728	°									
52	Tmp	104	1.066	11:30:01	11:39:12	0	+548	°									
53	Tmp	105	1.607	11:30:55	11:40:15	0	+557	°									
54	Tmp	107	3.021	11:33:08	11:43:17	0	+606	°									
55	Tmp	107	5.270	11:36:04	11:46:40	0	+633	°									
56	Tmp	109	3.859	11:41:45	11:52:08	0	+620	°									
Etapa A Num 333 Pen 0 PCZ 0 Total PP 66393 PG 9																	
57	Tmp	113	0.137	12:18:55	12:23:46	0	+288	10°									
58	Tmp	113	3.630	12:23:06	12:27:44	0	+275	10°									
59	Tmp	115	1.506	12:27:54	12:32:33	0	+276	11°									
60	Tmp	115	2.967	12:31:24	12:37:35	0	+368	11°									
61	Tmp	115	3.834	12:33:29	12:41:08	0	+456	11°									
62	Tmp	115	4.881	12:36:00	12:44:48	0	+525	11°									

Etapa B	Num	333	Pen	0	PCZ	0	Total PP	4367	PG	10			
Num	333	A	12°	PG	9	B	11°	PG	10	Tot PG	19	Col.	12°



o Clube - Sua concessionária autorizada Ho

.