

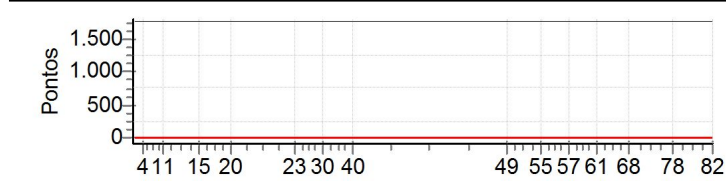
N u m	5	Equipe	5 / Alexandre Costa E Silva / Lambão						
		Patrocinador	Hankel Telecomunicacoes						
		Cat / NL / Largada	OVER 40 / 36 / 09:00:00	Cidade	Salvador	Dr 400			

PC	Tp	Trc	KmPC	Ideal	Passagem	Pen	Pontos	Col	PC	Tp	Trc	KmPC	Ideal	Passagem	Pen	Pontos	Col
1	Tmp	2	0.359	09:02:34	09:02:36	0	+0	8°	59	Tmp	116	0.777	12:20:54	12:21:13	0	+16	1°
2	Tmp	5	1.672	09:04:41	09:04:45	0	+1	1°	60	Tmp	117	1.430	12:22:08	12:22:52	0	+41	1°
3	Tmp	6	2.518	09:06:09	09:06:17	0	+5	1°	61	Tmp	121	2.370	12:30:31	12:30:37	0	+3	1°
4	Tmp	7	0.024	09:07:13	09:07:24	0	+8	1°	62	Tmp	124	3.890	12:33:01	12:33:26	0	+22	1°
5	Tmp	9	0.944	09:08:46	09:09:18	0	+29	1°	63	Tmp	125	4.800	12:34:48	12:35:08	0	+17	1°
6	Tmp	10	1.988	09:10:40	09:11:14	0	+31	1°	64	Tmp	129	0.807	12:39:20	12:39:25	0	+2	1°
7	Tmp	12	2.564	09:11:38	09:12:31	0	+50	1°	65	Tmp	130	1.401	12:40:34	12:40:32	0	-0	1°
8	Tmp	14	3.454	09:13:09	09:14:15	0	+63	1°	66	Tmp	130	2.023	12:41:49	12:41:55	0	+3	1°
9	Tmp	15	3.752	09:13:43	09:14:52	0	+66	1°	67	Tmp	130	2.500	12:42:46	13:00:18	0	+900	2°
10	Tmp	16	4.148	09:14:38	09:16:17	0	+96	1°	68	Tmp	132	3.330	12:44:21	12:43:00	0	-234	4°
11	Tmp	18	4.839	09:16:01	09:18:11	0	+127	1°	69	Tmp	138	2.220	12:52:10	12:57:59	0	+346	4°
12	Tmp	24	3.330	09:26:43	09:27:12	0	+26	1°	70	Tmp	138	2.671	12:52:57	13:00:48	0	+468	4°
13	Tmp	27	0.024	09:29:52	09:30:16	0	+21	1°	71	Tmp	138	3.350	12:54:07	13:09:19	0	+900	4°
14	Tmp	28	0.562	09:30:48	09:31:42	0	+51	1°	72	Tmp	139	4.350	12:55:47	13:10:57	0	+900	6°
15	Tmp	30	1.351	09:32:09	09:33:39	0	+87	1°	73	Tmp	139	4.941	12:56:43	13:11:52	0	+900	6°
16	Tmp	32	2.836	09:34:28	09:40:03	0	+332	2°	74	Tmp	140	5.401	12:57:28	13:12:42	0	+900	6°
17	Tmp	35	0.637	09:40:33	09:44:28	0	+232	3°	75	Tmp	142	0.458	12:59:23	13:14:21	0	+895	6°
18	Tmp	37	2.567	09:44:09	09:49:23	0	+311	3°	76	Tmp	144	1.308	13:01:11	13:16:04	0	+890	6°
19	Tmp	38	2.949	09:44:46	09:54:18	0	+569	3°	77	Tmp	144	2.050	13:02:27	13:17:26	0	+896	6°
20	Tmp	41	3.799	09:46:21	09:56:28	0	+604	5°	78	Tmp	145	3.114	13:04:13	13:19:21	0	+900	7°
21	Tmp	46	2.827	10:05:40	10:17:44	0	+721	5°	79	Tmp	149	1.271	13:13:54	13:22:07	0	+490	8°
22	Tmp	50	4.448	10:08:29	10:20:51	0	+739	5°	80	Tmp	152	1.510	13:19:41	13:26:51	0	+427	8°
23	Tmp	52	3.347	10:15:05	10:24:14	0	+546	7°	81	Tmp	153	2.270	13:20:54	13:28:15	0	+438	8°
24	Tmp	53	4.069	10:16:06	10:25:07	0	+538	7°	82	Tmp	153	3.034	13:22:06	13:29:17	0	+428	8°
25	Tmp	54	0.811	10:17:47	10:27:04	0	+554	7°	Etapa B Num 5 Pen 0 PCZ 5 Total PP 11107 PG 13								
26	Tmp	56	1.735	10:19:43	10:29:32	0	+586	7°	Num 5 A 10° PG 11 B 8° PG 13 Tot PG 24 Col. 9°								
27	Tmp	57	1.900	10:20:04	10:29:54	0	+587	8°									
28	Tmp	60	2.712	10:25:47	10:31:59	0	+369	8°	Moto Clube - Sua concessionária autorizada Honda								
29	Tmp	60	2.824	10:26:01	10:32:20	0	+376	8°									
30	Tmp	61	3.417	10:27:12	10:33:38	0	+383	9°									
31	Tmp	62	4.775	10:29:39	10:36:25	0	+403	9°									
32	Tmp	63	5.302	10:30:39	10:37:24	0	+402	9°									
33	Tmp	63	5.786	10:31:49	10:39:54	0	+482	9°									
34	Tmp	65	6.369	10:32:54	10:41:19	0	+502	10°									
35	Tmp	66	7.500	10:35:13	10:43:33	0	+497	10°									
36	Tmp	68	0.418	10:36:05	10:44:38	0	+510	10°									
37	Tmp	70	0.970	10:37:08	10:45:37	0	+506	10°									
38	Tmp	71	1.612	10:38:20	10:47:13	0	+530	10°									
39	Tmp	73	2.943	10:40:26	10:49:15	0	+526	10°									
40	Tmp	73	3.269	10:40:57	10:49:47	0	+527	10°									

Etapa A	Num	5	Pen	0	PCZ	1	Total PP	12993	PG	11
41	Tmp	78	0.591	11:39:12	11:39:16	0	+1	6°		
42	Tmp	80	1.228	11:40:32	11:40:35	0	+0	2°		
43	Tmp	81	2.187	11:42:28	11:42:32	0	+1	2°		
44	Tmp	84	2.808	11:44:06	11:44:18	0	+9	3°		
45	Tmp	88	4.562	11:47:15	11:47:20	0	+2	2°		
46	Tmp	90	4.833	11:47:45	11:47:54	0	+6	1°		
47	Tmp	92	5.231	11:48:29	11:48:46	0	+14	1°		
48	Tmp	93	5.569	11:49:06	11:49:17	0	+8	1°		
49	Tmp	95	5.845	11:49:37	11:49:53	0	+13	1°		
50	Tmp	99	2.834	11:59:03	11:59:22	0	+16	1°		
51	Tmp	100	3.352	11:59:56	12:00:04	0	+5	1°		
52	Tmp	103	0.008	12:02:01	12:02:05	0	+1	1°		
53	Tmp	105	0.688	12:03:07	12:03:09	0	+0	1°		
54	Tmp	106	1.513	12:04:55	12:05:03	0	+5	1°		
55	Tmp	107	1.703	12:05:20	12:05:30	0	+7	1°		
56	Tmp	108	2.880	12:07:20	12:07:23	0	+0	1°		
57	Tmp	113	4.264	12:17:39	12:17:35	0	-3	1°		
58	Tmp	113	4.727	12:18:29	12:18:30	0	+0	1°		

N u m	6	Equipe	6 / Jose Guilherme Borja Martins / Micke Nelson					
		Patrocinador	Telequipe Siemens					
		Cat / NL / Largada	OVER 40 / 35 / 08:59:30	Cidade	Aracaju-SE	Wr-250		

PC	Tp	Trc	KmPC	Ideal	Passagem	Pen	Pontos	Col	PC	Tp	Trc	KmPC	Ideal	Passagem	Pen	Pontos	Col													
1	Tmp	2	0.359	09:02:04		0	+1800	15°	59	Tmp	116	0.777	12:20:24		0	+1800	15°													
2	Tmp	5	1.672	09:04:11		0	+1800	15°	60	Tmp	117	1.430	12:21:38		0	+1800	15°													
3	Tmp	6	2.518	09:05:39		0	+1800	15°	61	Tmp	121	2.370	12:30:01		0	+1800	15°													
4	Tmp	7	0.024	09:06:43		0	+1800	15°	62	Tmp	124	3.890	12:32:31		0	+1800	15°													
5	Tmp	9	0.944	09:08:16		0	+1800	15°	63	Tmp	125	4.800	12:34:18		0	+1800	15°													
6	Tmp	10	1.988	09:10:10		0	+1800	15°	64	Tmp	129	0.807	12:38:50		0	+1800	15°													
7	Tmp	12	2.564	09:11:08		0	+1800	15°	65	Tmp	130	1.401	12:40:04		0	+1800	15°													
8	Tmp	14	3.454	09:12:39		0	+1800	15°	66	Tmp	130	2.023	12:41:19		0	+1800	15°													
9	Tmp	15	3.752	09:13:13		0	+1800	15°	67	Tmp	130	2.500	12:42:16		0	+1800	15°													
10	Tmp	16	4.148	09:14:08		0	+1800	15°	68	Tmp	132	3.330	12:43:51		0	+1800	15°													
11	Tmp	18	4.839	09:15:31		0	+1800	15°	69	Tmp	138	2.220	12:51:40		0	+1800	15°													
12	Tmp	24	3.330	09:26:13		0	+1800	15°	70	Tmp	138	2.671	12:52:27		0	+1800	15°													
13	Tmp	27	0.024	09:29:22		0	+1800	15°	71	Tmp	138	3.350	12:53:37		0	+1800	15°													
14	Tmp	28	0.562	09:30:18		0	+1800	15°	72	Tmp	139	4.350	12:55:17		0	+1800	15°													
15	Tmp	30	1.351	09:31:39		0	+1800	15°	73	Tmp	139	4.941	12:56:13		0	+1800	15°													
16	Tmp	32	2.836	09:33:58		0	+1800	15°	74	Tmp	140	5.401	12:56:58		0	+1800	15°													
17	Tmp	35	0.637	09:40:03		0	+1800	15°	75	Tmp	142	0.458	12:58:53		0	+1800	15°													
18	Tmp	37	2.567	09:43:39		0	+1800	15°	76	Tmp	144	1.308	13:00:41		0	+1800	15°													
19	Tmp	38	2.949	09:44:16		0	+1800	15°	77	Tmp	144	2.050	13:01:57		0	+1800	15°													
20	Tmp	41	3.799	09:45:51		0	+1800	15°	78	Tmp	145	3.114	13:03:43		0	+1800	15°													
21	Tmp	46	2.827	10:05:10		0	+1800	15°	79	Tmp	149	1.271	13:13:24		0	+1800	15°													
22	Tmp	50	4.448	10:07:59		0	+1800	15°	80	Tmp	152	1.510	13:19:11		0	+1800	15°													
23	Tmp	52	3.347	10:14:35		0	+1800	15°	81	Tmp	153	2.270	13:20:24		0	+1800	15°													
24	Tmp	53	4.069	10:15:36		0	+1800	15°	82	Tmp	153	3.034	13:21:36		0	+1800	15°													
25	Tmp	54	0.811	10:17:17		0	+1800	15°	Etapa B									Num	6	Pen	0	PCZ	0	Total PP	75600	PG	0			
26	Tmp	56	1.735	10:19:13		0	+1800	15°	Num									6	A	NC	PG	0	B	NC	PG	0	Tot PG	0	Col.	15°
27	Tmp	57	1.900	10:19:34		0	+1800	15°																						
28	Tmp	60	2.712	10:25:17		0	+1800	15°																						
29	Tmp	60	2.824	10:25:31		0	+1800	15°																						
30	Tmp	61	3.417	10:26:42		0	+1800	15°																						
31	Tmp	62	4.775	10:29:09		0	+1800	15°																						
32	Tmp	63	5.302	10:30:09		0	+1800	15°																						
33	Tmp	63	5.786	10:31:19		0	+1800	15°																						
34	Tmp	65	6.369	10:32:24		0	+1800	15°																						
35	Tmp	66	7.500	10:34:43		0	+1800	15°																						
36	Tmp	68	0.418	10:35:35		0	+1800	15°																						
37	Tmp	70	0.970	10:36:38		0	+1800	15°																						
38	Tmp	71	1.612	10:37:50		0	+1800	15°																						
39	Tmp	73	2.943	10:39:56		0	+1800	15°																						
40	Tmp	73	3.269	10:40:27		0	+1800	15°																						
Etapa A									Num	6	Pen	0	PCZ	0	Total PP	72000	PG	0												
41	Tmp	78	0.591	11:38:42		0	+1800	15°																						
42	Tmp	80	1.228	11:40:02		0	+1800	15°																						
43	Tmp	81	2.187	11:41:58		0	+1800	15°																						
44	Tmp	84	2.808	11:43:36		0	+1800	15°																						
45	Tmp	88	4.562	11:46:45		0	+1800	15°																						
46	Tmp	90	4.833	11:47:15		0	+1800	15°																						
47	Tmp	92	5.231	11:47:59		0	+1800	15°																						
48	Tmp	93	5.569	11:48:36		0	+1800	15°																						
49	Tmp	95	5.845	11:49:07		0	+1800	15°																						
50	Tmp	99	2.834	11:58:33		0	+1800	15°																						
51	Tmp	100	3.352	11:59:26		0	+1800	15°																						
52	Tmp	103	0.008	12:01:31		0	+1800	15°																						
53	Tmp	105	0.688	12:02:37		0	+1800	15°																						
54	Tmp	106	1.513	12:04:25		0	+1800	15°																						
55	Tmp	107	1.703	12:04:50		0	+1800	15°																						
56	Tmp	108	2.880	12:06:50		0	+1800	15°																						
57	Tmp	113	4.264	12:17:09		0	+1800	15°																						
58	Tmp	113	4.727	12:17:59		0	+1800	15°																						



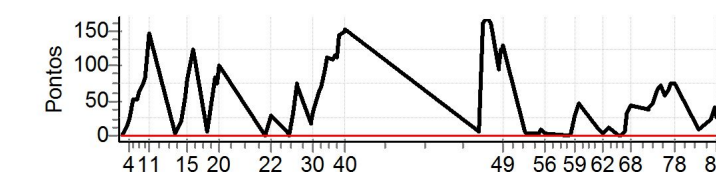
Moto Clube - Sua concessionária autorizada Honda

N u m	12	Equipe	12 / Joelton Vieira / Genival Lacerda						
		Patrocinador	Princesa Off Road						
		Cat / NL / Largada	OVER 40 / 39 / 09:01:30	Cidade	Feira de Santana-BA	Crf-250x			

PC	Tp	Trc	KmPC	Ideal	Passagem	Pen	Pontos	Col	PC	Tp	Trc	KmPC	Ideal	Passagem	Pen	Pontos	Col					
1	Tmp	2	0.359	09:04:04	09:04:03	0	-0	6°	59	Tmp	116	0.777	12:22:24	12:22:57	0	+30	4°					
2	Tmp	5	1.672	09:06:11	09:06:17	0	+3	3°	60	Tmp	117	1.430	12:23:38	12:24:28	0	+47	4°					
3	Tmp	6	2.518	09:07:39	09:07:56	0	+14	2°	61	Tmp	121	2.370	12:32:01	12:32:14	0	+10	4°					
4	Tmp	7	0.024	09:08:43	09:09:10	0	+24	2°	62	Tmp	124	3.890	12:34:31	12:34:36	0	+2	4°					
5	Tmp	9	0.944	09:10:16	09:11:11	0	+52	2°	63	Tmp	125	4.800	12:36:18	12:36:33	0	+12	4°					
6	Tmp	10	1.988	09:12:10	09:13:04	0	+51	2°	64	Tmp	129	0.807	12:40:50	12:40:53	0	+0	4°					
7	Tmp	12	2.564	09:13:08	09:14:14	0	+63	2°	65	Tmp	130	1.401	12:42:04	12:42:04	0	+0	4°					
8	Tmp	14	3.454	09:14:39	09:15:57	0	+75	2°	66	Tmp	130	2.023	12:43:19	12:43:27	0	+5	4°					
9	Tmp	15	3.752	09:15:13	09:16:39	0	+83	2°	67	Tmp	130	2.500	12:44:16	12:44:50	0	+31	4°					
10	Tmp	16	4.148	09:16:08	09:18:05	0	+114	2°	68	Tmp	132	3.330	12:45:51	12:46:37	0	+43	3°					
11	Tmp	18	4.839	09:17:31	09:20:00	0	+146	2°	69	Tmp	138	2.220	12:53:40	12:54:21	0	+38	2°					
12	Tmp	24	3.330	09:28:13	09:28:20	0	+4	2°	70	Tmp	138	2.671	12:54:27	12:55:10	0	+40	2°					
13	Tmp	27	0.024	09:31:22	09:31:45	0	+20	2°	71	Tmp	138	3.350	12:55:37	12:56:26	0	+46	2°					
14	Tmp	28	0.562	09:32:18	09:33:15	0	+54	2°	72	Tmp	139	4.350	12:57:17	12:58:23	0	+63	2°					
15	Tmp	30	1.351	09:33:39	09:35:02	0	+80	2°	73	Tmp	139	4.941	12:58:13	12:59:25	0	+69	2°					
16	Tmp	32	2.836	09:35:58	09:38:05	0	+124	1°	74	Tmp	140	5.401	12:58:58	13:00:14	0	+73	2°					
17	Tmp	35	0.637	09:42:03	09:42:12	0	+6	1°	75	Tmp	142	0.458	13:00:53	13:01:53	0	+57	2°					
18	Tmp	37	2.567	09:45:39	09:47:05	0	+83	1°	76	Tmp	144	1.308	13:02:41	13:03:49	0	+65	2°					
19	Tmp	38	2.949	09:46:16	09:47:34	0	+75	1°	77	Tmp	144	2.050	13:03:57	13:05:16	0	+76	2°					
20	Tmp	41	3.799	09:47:51	09:49:35	0	+101	1°	78	Tmp	145	3.114	13:05:43	13:07:02	0	+76	2°					
21	Tmp	46	2.827	10:07:10	10:07:08	0	-0	1°	79	Tmp	149	1.271	13:15:24	13:15:35	0	+8	2°					
22	Tmp	50	4.448	10:09:59	10:10:30	0	+28	1°	80	Tmp	152	1.510	13:21:11	13:21:36	0	+22	2°					
23	Tmp	52	3.347	10:16:35	10:16:43	0	+5	1°	81	Tmp	153	2.270	13:22:24	13:23:07	0	+40	2°					
24	Tmp	53	4.069	10:17:36	10:17:40	0	+1	1°	82	Tmp	153	3.034	13:23:36	13:24:06	0	+27	2°					
25	Tmp	54	0.811	10:19:17	10:19:51	0	+31	1°	Etapa B													
26	Tmp	56	1.735	10:21:13	10:22:31	0	+75	1°	Num	12	A	1°	PG	25	B	2°	PG	22	Tot PG	47	Col.	1°
27	Tmp	57	1.900	10:21:34	10:22:50	0	+73	1°														
28	Tmp	60	2.712	10:27:17	10:27:38	0	+18	1°														
29	Tmp	60	2.824	10:27:31	10:27:54	0	+20	1°														
30	Tmp	61	3.417	10:28:42	10:29:20	0	+35	1°														
31	Tmp	62	4.775	10:31:09	10:32:16	0	+64	1°														
32	Tmp	63	5.302	10:32:09	10:33:21	0	+69	1°														
33	Tmp	63	5.786	10:33:19	10:34:56	0	+94	1°														
34	Tmp	65	6.369	10:34:24	10:36:19	0	+112	1°														
35	Tmp	66	7.500	10:36:43	10:38:36	0	+110	1°														
36	Tmp	68	0.418	10:37:35	10:39:33	0	+115	1°														
37	Tmp	70	0.970	10:38:38	10:40:32	0	+111	1°														
38	Tmp	71	1.612	10:39:50	10:42:17	0	+144	1°														
39	Tmp	73	2.943	10:41:56	10:44:28	0	+149	1°														
40	Tmp	73	3.269	10:42:27	10:45:03	0	+153	1°														

Etapa A	Num	12	Pen	0	PCZ	2	Total PP	2579	PG	25
----------------	-----	----	-----	---	-----	---	----------	------	----	----

41	Tmp	78	0.591	11:40:42	11:40:51	0	+6	8°
42	Tmp	80	1.228	11:42:02	11:44:47	0	+162	9°
43	Tmp	81	2.187	11:43:58	11:46:51	0	+170	9°
44	Tmp	84	2.808	11:45:36	11:48:20	0	+161	9°
45	Tmp	88	4.562	11:48:45	11:50:24	0	+96	9°
46	Tmp	90	4.833	11:49:15	11:50:58	0	+100	7°
47	Tmp	92	5.231	11:49:59	11:52:06	0	+124	7°
48	Tmp	93	5.569	11:50:36	11:52:40	0	+121	7°
49	Tmp	95	5.845	11:51:07	11:53:20	0	+130	5°
50	Tmp	99	2.834	12:00:33	12:00:42	0	+6	5°
51	Tmp	100	3.352	12:01:26	12:01:33	0	+4	5°
52	Tmp	103	0.008	12:03:31	12:03:36	0	+2	5°
53	Tmp	105	0.688	12:04:37	12:04:43	0	+3	5°
54	Tmp	106	1.513	12:06:25	12:06:31	0	+3	5°
55	Tmp	107	1.703	12:06:50	12:07:01	0	+8	5°
56	Tmp	108	2.880	12:08:50	12:08:55	0	+2	5°
57	Tmp	113	4.264	12:19:09	12:19:08	0	-0	5°
58	Tmp	113	4.727	12:19:59	12:20:06	0	+4	5°



Moto Clube - Sua concessionária autorizada Honda

N u m	15	Equipe	15 / Almir Magalhaes Dantas Junior / Bobinho					
		Patrocinador	Grupo Cajueiro					
		Cat / NL / Largada	OVER 40 / 43 / 09:03:30	Cidade	Feira de Santana-BA	Yamara		

PC	Tp	Trc	KmPC	Ideal	Passagem	Pen	Pontos	Col	PC	Tp	Trc	KmPC	Ideal	Passagem	Pen	Pontos	Col					
1	Tmp	2	0.359	09:06:04	09:06:03	0	-0	3°	59	Tmp	116	0.777	12:24:24		0	+1800	10°					
2	Tmp	5	1.672	09:08:11	09:08:18	0	+4	4°	60	Tmp	117	1.430	12:25:38		0	+1800	10°					
3	Tmp	6	2.518	09:09:39	09:10:11	0	+29	4°	61	Tmp	121	2.370	12:34:01		0	+1800	10°					
4	Tmp	7	0.024	09:10:43	09:11:25	0	+39	4°	62	Tmp	124	3.890	12:36:31		0	+1800	10°					
5	Tmp	9	0.944	09:12:16	09:13:51	0	+92	4°	63	Tmp	125	4.800	12:38:18		0	+1800	10°					
6	Tmp	10	1.988	09:14:10	09:16:00	0	+107	5°	64	Tmp	129	0.807	12:42:50		0	+1800	10°					
7	Tmp	12	2.564	09:15:08	09:17:23	0	+132	5°	65	Tmp	130	1.401	12:44:04		0	+1800	10°					
8	Tmp	14	3.454	09:16:39	09:19:23	0	+161	5°	66	Tmp	130	2.023	12:45:19		0	+1800	10°					
9	Tmp	15	3.752	09:17:13	09:20:09	0	+173	6°	67	Tmp	130	2.500	12:46:16		0	+1800	10°					
10	Tmp	16	4.148	09:18:08	09:21:40	0	+209	6°	68	Tmp	132	3.330	12:47:51		0	+1800	10°					
11	Tmp	18	4.839	09:19:31	09:23:42	0	+248	6°	69	Tmp	138	2.220	12:55:40		0	+1800	10°					
12	Tmp	24	3.330	09:30:13	09:31:09	0	+53	6°	70	Tmp	138	2.671	12:56:27		0	+1800	10°					
13	Tmp	27	0.024	09:33:22	09:34:51	0	+86	6°	71	Tmp	138	3.350	12:57:37		0	+1800	10°					
14	Tmp	28	0.562	09:34:18	09:36:59	0	+158	6°	72	Tmp	139	4.350	12:59:17		0	+1800	10°					
15	Tmp	30	1.351	09:35:39		0	+1800	7°	73	Tmp	139	4.941	13:00:13		0	+1800	10°					
16	Tmp	32	2.836	09:37:58	09:43:09	0	+308	8°	74	Tmp	140	5.401	13:00:58		0	+1800	10°					
17	Tmp	35	0.637	09:44:03	09:46:09	0	+123	8°	75	Tmp	142	0.458	13:02:53		0	+1800	10°					
18	Tmp	37	2.567	09:47:39	09:52:06	0	+264	8°	76	Tmp	144	1.308	13:04:41		0	+1800	10°					
19	Tmp	38	2.949	09:48:16	09:53:16	0	+297	8°	77	Tmp	144	2.050	13:05:57		0	+1800	10°					
20	Tmp	41	3.799	09:49:51	09:55:36	0	+342	7°	78	Tmp	145	3.114	13:07:43		0	+1800	10°					
21	Tmp	46	2.827	10:09:10	10:09:11	0	+0	7°	79	Tmp	149	1.271	13:17:24		0	+1800	10°					
22	Tmp	50	4.448	10:11:59	10:12:52	0	+50	7°	80	Tmp	152	1.510	13:23:11		0	+1800	10°					
23	Tmp	52	3.347	10:18:35	10:18:38	0	+0	6°	81	Tmp	153	2.270	13:24:24		0	+1800	10°					
24	Tmp	53	4.069	10:19:36	10:19:43	0	+4	6°	82	Tmp	153	3.034	13:25:36		0	+1800	10°					
25	Tmp	54	0.811	10:21:17	10:22:55	0	+95	6°	Etapa B													
26	Tmp	56	1.735	10:23:13	10:25:03	0	+107	6°	Num	15	A	5°	PG	16	B	NC	PG	0	Tot PG	16	Col.	10°
27	Tmp	57	1.900	10:23:34	10:25:45	0	+128	5°														
28	Tmp	60	2.712	10:29:17	10:29:52	0	+32	5°	Moto Clube - Sua concessionária autorizada Honda													
29	Tmp	60	2.824	10:29:31	10:30:00	0	+26	4°														
30	Tmp	61	3.417	10:30:42	10:31:41	0	+56	4°														
31	Tmp	62	4.775	10:33:09	10:34:50	0	+98	5°														
32	Tmp	63	5.302	10:34:09	10:36:04	0	+112	5°														
33	Tmp	63	5.786	10:35:19	10:38:32	0	+190	5°														
34	Tmp	65	6.369	10:36:24	10:40:01	0	+214	5°														
35	Tmp	66	7.500	10:38:43	10:43:03	0	+257	5°														
36	Tmp	68	0.418	10:39:35	10:43:55	0	+257	5°														
37	Tmp	70	0.970	10:40:38	10:44:55	0	+254	5°														
38	Tmp	71	1.612	10:41:50	10:46:29	0	+276	5°														
39	Tmp	73	2.943	10:43:56	10:48:42	0	+283	5°														
40	Tmp	73	3.269	10:44:27	10:49:15	0	+285	5°														

Etapa A	Num	15	Pen	0	PCZ	3	Total PP	7349	PG	16
41	Tmp	78	0.591	11:42:42	11:42:46	0	+1	10°		
42	Tmp	80	1.228	11:44:02	11:44:06	0	+1	10°		
43	Tmp	81	2.187	11:45:58	11:45:54	0	-3	10°		
44	Tmp	84	2.808	11:47:36	11:47:44	0	+5	10°		
45	Tmp	88	4.562	11:50:45	11:50:47	0	+0	10°		
46	Tmp	90	4.833	11:51:15		0	+1800	10°		
47	Tmp	92	5.231	11:51:59		0	+1800	10°		
48	Tmp	93	5.569	11:52:36	11:51:04	0	-267	10°		
49	Tmp	95	5.845	11:53:07	11:53:51	0	+41	10°		
50	Tmp	99	2.834	12:02:33		0	+1800	10°		
51	Tmp	100	3.352	12:03:26		0	+1800	10°		
52	Tmp	103	0.008	12:05:31		0	+1800	10°		
53	Tmp	105	0.688	12:06:37		0	+1800	10°		
54	Tmp	106	1.513	12:08:25		0	+1800	10°		
55	Tmp	107	1.703	12:08:50		0	+1800	10°		
56	Tmp	108	2.880	12:10:50		0	+1800	10°		
57	Tmp	113	4.264	12:21:09		0	+1800	10°		
58	Tmp	113	4.727	12:21:59		0	+1800	10°		

N u m	33	Equipe	33 / Marconi Almeida Netto / Arruela						
		Patrocinador	Zb Transportes						
		Cat / NL / Largada	OVER 40 / 40 / 09:02:00	Cidade	Salvador	Crf-230			

PC	Tp	Trc	KmPC	Ideal	Passagem	Pen	Pontos	Col	PC	Tp	Trc	KmPC	Ideal	Passagem	Pen	Pontos	Col					
1	Tmp	2	0.359	09:04:34	09:04:33	0	-0	5°	59	Tmp	116	0.777	12:22:54		0	+1800	13°					
2	Tmp	5	1.672	09:06:41	09:07:56	0	+72	8°	60	Tmp	117	1.430	12:24:08		0	+1800	13°					
3	Tmp	6	2.518	09:08:09	09:09:49	0	+97	8°	61	Tmp	121	2.370	12:32:31		0	+1800	13°					
4	Tmp	7	0.024	09:09:13	09:11:09	0	+113	8°	62	Tmp	124	3.890	12:35:01		0	+1800	13°					
5	Tmp	9	0.944	09:10:46	09:13:22	0	+153	8°	63	Tmp	125	4.800	12:36:48		0	+1800	13°					
6	Tmp	10	1.988	09:12:40	09:15:44	0	+181	8°	64	Tmp	129	0.807	12:41:20		0	+1800	13°					
7	Tmp	12	2.564	09:13:38	09:18:13	0	+272	8°	65	Tmp	130	1.401	12:42:34		0	+1800	13°					
8	Tmp	14	3.454	09:15:09	09:18:39	0	+207	8°	66	Tmp	130	2.023	12:43:49		0	+1800	13°					
9	Tmp	15	3.752	09:15:43	09:19:22	0	+216	7°	67	Tmp	130	2.500	12:44:46		0	+1800	13°					
10	Tmp	16	4.148	09:16:38	09:20:46	0	+245	7°	68	Tmp	132	3.330	12:46:21		0	+1800	13°					
11	Tmp	18	4.839	09:18:01	09:22:38	0	+274	7°	69	Tmp	138	2.220	12:54:10		0	+1800	13°					
12	Tmp	24	3.330	09:28:43	09:30:21	0	+95	7°	70	Tmp	138	2.671	12:54:57		0	+1800	13°					
13	Tmp	27	0.024	09:31:52	09:34:11	0	+136	7°	71	Tmp	138	3.350	12:56:07		0	+1800	13°					
14	Tmp	28	0.562	09:32:48	09:36:00	0	+189	7°	72	Tmp	139	4.350	12:57:47		0	+1800	13°					
15	Tmp	30	1.351	09:34:09	09:38:08	0	+236	6°	73	Tmp	139	4.941	12:58:43		0	+1800	13°					
16	Tmp	32	2.836	09:36:28	09:41:43	0	+312	6°	74	Tmp	140	5.401	12:59:28		0	+1800	13°					
17	Tmp	35	0.637	09:42:33	09:44:55	0	+139	6°	75	Tmp	142	0.458	13:01:23		0	+1800	13°					
18	Tmp	37	2.567	09:46:09	09:51:13	0	+301	6°	76	Tmp	144	1.308	13:03:11		0	+1800	13°					
19	Tmp	38	2.949	09:46:46	09:55:02	0	+493	6°	77	Tmp	144	2.050	13:04:27		0	+1800	13°					
20	Tmp	41	3.799	09:48:21		0	+1800	8°	78	Tmp	145	3.114	13:06:13		0	+1800	13°					
21	Tmp	46	2.827	10:07:40		0	+1800	9°	79	Tmp	149	1.271	13:15:54		0	+1800	13°					
22	Tmp	50	4.448	10:10:29	10:00:51	0	-1800	11°	80	Tmp	152	1.510	13:21:41		0	+1800	13°					
23	Tmp	52	3.347	10:17:05		0	+1800	11°	81	Tmp	153	2.270	13:22:54		0	+1800	13°					
24	Tmp	53	4.069	10:18:06		0	+1800	11°	82	Tmp	153	3.034	13:24:06		0	+1800	13°					
25	Tmp	54	0.811	10:19:47		0	+1800	11°	Etapa B													
26	Tmp	56	1.735	10:21:43		0	+1800	11°	Num	33	A	11°	PG	10	B	NC	PG	0	Tot PG	10	Col.	11°
27	Tmp	57	1.900	10:22:04		0	+1800	11°														
28	Tmp	60	2.712	10:27:47		0	+1800	11°	Moto Clube - Sua concessionária autorizada Honda													
29	Tmp	60	2.824	10:28:01		0	+1800	11°														
30	Tmp	61	3.417	10:29:12		0	+1800	11°														
31	Tmp	62	4.775	10:31:39		0	+1800	11°														
32	Tmp	63	5.302	10:32:39		0	+1800	11°														
33	Tmp	63	5.786	10:33:49		0	+1800	11°														
34	Tmp	65	6.369	10:34:54		0	+1800	11°														
35	Tmp	66	7.500	10:37:13	10:03:59	0	-1800	11°														
36	Tmp	68	0.418	10:38:05		0	+1800	11°														
37	Tmp	70	0.970	10:39:08		0	+1800	11°														
38	Tmp	71	1.612	10:40:20		0	+1800	11°														
39	Tmp	73	2.943	10:42:26		0	+1800	11°														
40	Tmp	73	3.269	10:42:57	11:02:41	0	+900	11°														

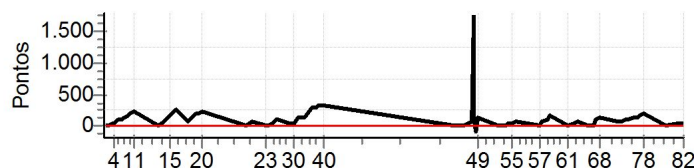
Etapa A	Num	33	Pen	0	PCZ	1	Total PP	40631	PG	10
41	Tmp	78	0.591	11:41:12		0	+1800	13°		
42	Tmp	80	1.228	11:42:32		0	+1800	13°		
43	Tmp	81	2.187	11:44:28		0	+1800	13°		
44	Tmp	84	2.808	11:46:06		0	+1800	13°		
45	Tmp	88	4.562	11:49:15		0	+1800	13°		
46	Tmp	90	4.833	11:49:45		0	+1800	13°		
47	Tmp	92	5.231	11:50:29		0	+1800	13°		
48	Tmp	93	5.569	11:51:06		0	+1800	13°		
49	Tmp	95	5.845	11:51:37		0	+1800	13°		
50	Tmp	99	2.834	12:01:03		0	+1800	13°		
51	Tmp	100	3.352	12:01:56	11:01:59	0	-1800	13°		
52	Tmp	103	0.008	12:04:01		0	+1800	13°		
53	Tmp	105	0.688	12:05:07		0	+1800	13°		
54	Tmp	106	1.513	12:06:55		0	+1800	13°		
55	Tmp	107	1.703	12:07:20		0	+1800	13°		
56	Tmp	108	2.880	12:09:20		0	+1800	13°		
57	Tmp	113	4.264	12:19:39		0	+1800	13°		
58	Tmp	113	4.727	12:20:29		0	+1800	13°		

N u m	34	Equipe	34 / Rogério Lima Leite / Ximbinha						
		Patrocinador	Audio R						
		Cat / NL / Largada	OVER 40 / 42 / 09:03:00	Cidade	Salvador-BA	Honda			

PC	Tp	Trc	KmPC	Ideal	Passagem	Pen	Pontos	Col	PC	Tp	Trc	KmPC	Ideal	Passagem	Pen	Pontos	Col					
1	Tmp	2	0.359	09:05:34	09:05:31	0	-0	4°	59	Tmp	116	0.777	12:23:54	12:25:48	0	+111	7°					
2	Tmp	5	1.672	09:07:41	09:07:50	0	+6	5°	60	Tmp	117	1.430	12:25:08	12:27:44	0	+153	7°					
3	Tmp	6	2.518	09:09:09	09:09:42	0	+30	5°	61	Tmp	121	2.370	12:33:31	12:33:46	0	+12	7°					
4	Tmp	7	0.024	09:10:13	09:11:05	0	+49	5°	62	Tmp	124	3.890	12:36:01	12:36:56	0	+52	7°					
5	Tmp	9	0.944	09:11:46	09:13:18	0	+89	6°	63	Tmp	125	4.800	12:37:48	12:39:05	0	+74	7°					
6	Tmp	10	1.988	09:13:40	09:15:30	0	+107	6°	64	Tmp	129	0.807	12:42:20	12:42:31	0	+8	7°					
7	Tmp	12	2.564	09:14:38	09:16:54	0	+133	6°	65	Tmp	130	1.401	12:43:34	12:43:48	0	+11	7°					
8	Tmp	14	3.454	09:16:09	09:18:47	0	+155	6°	66	Tmp	130	2.023	12:44:49	12:45:09	0	+17	6°					
9	Tmp	15	3.752	09:16:43	09:19:29	0	+163	5°	67	Tmp	130	2.500	12:45:46	12:47:37	0	+108	6°					
10	Tmp	16	4.148	09:17:38	09:20:58	0	+197	5°	68	Tmp	132	3.330	12:47:21	12:49:25	0	+121	6°					
11	Tmp	18	4.839	09:19:01	09:23:01	0	+237	5°	69	Tmp	138	2.220	12:55:10	12:56:34	0	+81	6°					
12	Tmp	24	3.330	09:29:43	09:30:08	0	+22	5°	70	Tmp	138	2.671	12:55:57	12:57:23	0	+83	5°					
13	Tmp	27	0.024	09:32:52	09:34:08	0	+73	4°	71	Tmp	138	3.350	12:57:07	12:58:35	0	+85	5°					
14	Tmp	28	0.562	09:33:48	09:35:52	0	+121	4°	72	Tmp	139	4.350	12:58:47	13:00:17	0	+87	4°					
15	Tmp	30	1.351	09:35:09	09:37:56	0	+164	4°	73	Tmp	139	4.941	12:59:43	13:01:16	0	+90	4°					
16	Tmp	32	2.836	09:37:28	09:41:39	0	+248	4°	74	Tmp	140	5.401	13:00:28	13:02:20	0	+109	4°					
17	Tmp	35	0.637	09:43:33	09:44:51	0	+75	4°	75	Tmp	142	0.458	13:02:23	13:04:32	0	+126	4°					
18	Tmp	37	2.567	09:47:09	09:50:26	0	+194	5°	76	Tmp	144	1.308	13:04:11	13:06:34	0	+140	4°					
19	Tmp	38	2.949	09:47:46	09:50:59	0	+190	5°	77	Tmp	144	2.050	13:05:27	13:08:19	0	+169	4°					
20	Tmp	41	3.799	09:49:21	09:53:25	0	+241	4°	78	Tmp	145	3.114	13:07:13	13:10:29	0	+193	4°					
21	Tmp	46	2.827	10:08:40	10:08:41	0	+0	4°	79	Tmp	149	1.271	13:16:54	13:17:13	0	+16	4°					
22	Tmp	50	4.448	10:11:29	10:12:29	0	+57	3°	80	Tmp	152	1.510	13:22:41	13:23:09	0	+25	4°					
23	Tmp	52	3.347	10:18:05	10:18:10	0	+2	3°	81	Tmp	153	2.270	13:23:54	13:24:46	0	+49	4°					
24	Tmp	53	4.069	10:19:06	10:19:07	0	+0	3°	82	Tmp	153	3.034	13:25:06	13:25:54	0	+45	4°					
25	Tmp	54	0.811	10:20:47	10:21:20	0	+30	3°	Etapas B													
26	Tmp	56	1.735	10:22:43	10:24:15	0	+89	2°	Num	34	A	3°	PG	20	B	4°	PG	18	Tot PG	38	Col.	3°
27	Tmp	57	1.900	10:23:04	10:24:41	0	+94	2°														
28	Tmp	60	2.712	10:28:47	10:29:18	0	+28	2°														
29	Tmp	60	2.824	10:29:01	10:29:37	0	+33	2°														
30	Tmp	61	3.417	10:30:12	10:31:00	0	+45	2°														
31	Tmp	62	4.775	10:32:39	10:34:46	0	+124	2°														
32	Tmp	63	5.302	10:33:39	10:36:05	0	+143	2°														
33	Tmp	63	5.786	10:34:49	10:37:20	0	+148	2°														
34	Tmp	65	6.369	10:35:54	10:38:47	0	+170	2°														
35	Tmp	66	7.500	10:38:13	10:43:05	0	+289	2°														
36	Tmp	68	0.418	10:39:05	10:43:56	0	+288	2°														
37	Tmp	70	0.970	10:40:08	10:44:59	0	+288	2°														
38	Tmp	71	1.612	10:41:20	10:46:40	0	+317	2°														
39	Tmp	73	2.943	10:43:26	10:48:58	0	+329	3°														
40	Tmp	73	3.269	10:43:57	10:49:35	0	+335	3°														

Etapas A		Num	34	Pen	0	PCZ	3	Total PP	5303	PG	20
41	Tmp	78	0.591	11:42:12	11:42:15	0	+0	2°			
42	Tmp	80	1.228	11:43:32	11:43:34	0	+0	1°			
43	Tmp	81	2.187	11:45:28	11:45:26	0	-0	1°			
44	Tmp	84	2.808	11:47:06	11:47:05	0	-0	1°			
45	Tmp	88	4.562	11:50:15	11:51:16	0	+58	5°			
46	Tmp	90	4.833	11:50:45		0	+1800	8°			
47	Tmp	92	5.231	11:51:29	11:53:40	0	+128	8°			
48	Tmp	93	5.569	11:52:06	11:51:33	0	-90	8°			
49	Tmp	95	5.845	11:52:37	11:55:00	0	+140	8°			
50	Tmp	99	2.834	12:02:03	12:02:17	0	+11	8°			
51	Tmp	100	3.352	12:02:56	12:03:15	0	+16	8°			
52	Tmp	103	0.008	12:05:01	12:05:21	0	+17	7°			
53	Tmp	105	0.688	12:06:07	12:06:38	0	+28	7°			
54	Tmp	106	1.513	12:07:55	12:08:39	0	+41	7°			
55	Tmp	107	1.703	12:08:20	12:09:10	0	+47	7°			
56	Tmp	108	2.880	12:10:20	12:11:20	0	+57	7°			
57	Tmp	113	4.264	12:20:39	12:20:44	0	+2	7°			
58	Tmp	113	4.727	12:21:29	12:22:56	0	+84	7°			

Etapas B	Num	34	Pen	0	PCZ	4	Total PP	4484	PG	18			
Num	34	A	3°	PG	20	B	4°	PG	18	Tot PG	38	Col.	3°



Moto Clube - Sua concessionária autorizada Honda

N u m	58	Equipe	58 / Ulisses Cavalcante Barcelos / Pressão Na Bunda					
		Patrocinador	Loucos Por Trilha, Realeza Motos					
		Cat / NL / Largada	OVER 40 / 34 / 08:59:00	Cidade	Itapetinga-BA	Wr-250		

PC	Tp	Trc	KmPC	Ideal	Passagem	Pen	Pontos	Col	PC	Tp	Trc	KmPC	Ideal	Passagem	Pen	Pontos	Col
1	Tmp	2	0.359	09:01:34		0	+1800	11°	59	Tmp	116	0.777	12:19:54		0	+1800	6°
2	Tmp	5	1.672	09:03:41	09:04:10	0	+26	10°	60	Tmp	117	1.430	12:21:08	12:22:34	0	+83	6°
3	Tmp	6	2.518	09:05:09	09:06:06	0	+54	10°	61	Tmp	121	2.370	12:29:31	12:29:48	0	+14	6°
4	Tmp	7	0.024	09:06:13	09:07:22	0	+66	10°	62	Tmp	124	3.890	12:32:01	12:32:30	0	+26	6°
5	Tmp	9	0.944	09:07:46	09:09:16	0	+87	10°	63	Tmp	125	4.800	12:33:48	12:34:31	0	+40	6°
6	Tmp	10	1.988	09:09:40	09:11:14	0	+91	10°	64	Tmp	129	0.807	12:38:20	12:40:58	0	+155	6°
7	Tmp	12	2.564	09:10:38	09:12:34	0	+113	9°	65	Tmp	130	1.401	12:39:34	12:42:15	0	+158	6°
8	Tmp	14	3.454	09:12:09	09:14:20	0	+128	9°	66	Tmp	130	2.023	12:40:49	12:43:42	0	+170	7°
9	Tmp	15	3.752	09:12:43	09:15:10	0	+144	9°	67	Tmp	130	2.500	12:41:46	12:44:59	0	+190	7°
10	Tmp	16	4.148	09:13:38	09:16:40	0	+179	9°	68	Tmp	132	3.330	12:43:21	12:47:16	0	+232	7°
11	Tmp	18	4.839	09:15:01	09:18:25	0	+201	9°	69	Tmp	138	2.220	12:51:10	12:59:02	0	+469	7°
12	Tmp	24	3.330	09:25:43	09:26:31	0	+45	9°	70	Tmp	138	2.671	12:51:57	13:01:24	0	+564	7°
13	Tmp	27	0.024	09:28:52	09:30:18	0	+83	9°	71	Tmp	138	3.350	12:53:07	13:02:58	0	+588	7°
14	Tmp	28	0.562	09:29:48	09:31:50	0	+119	9°	72	Tmp	139	4.350	12:54:47	13:05:01	0	+611	7°
15	Tmp	30	1.351	09:31:09	09:33:50	0	+158	8°	73	Tmp	139	4.941	12:55:43	13:06:07	0	+621	7°
16	Tmp	32	2.836	09:33:28	09:37:16	0	+225	7°	74	Tmp	140	5.401	12:56:28	13:07:03	0	+632	7°
17	Tmp	35	0.637	09:39:33	09:40:42	0	+66	7°	75	Tmp	142	0.458	12:58:23	13:08:53	0	+627	7°
18	Tmp	37	2.567	09:43:09	09:46:02	0	+170	7°	76	Tmp	144	1.308	13:00:11	13:10:58	0	+644	7°
19	Tmp	38	2.949	09:43:46	09:46:46	0	+177	7°	77	Tmp	144	2.050	13:01:27	13:12:43	0	+673	8°
20	Tmp	41	3.799	09:45:21	09:52:38	0	+434	6°	78	Tmp	145	3.114	13:03:13	13:14:50	0	+694	8°
21	Tmp	46	2.827	10:04:40	10:04:41	0	+0	6°	79	Tmp	149	1.271	13:12:54	13:18:02	0	+305	7°
22	Tmp	50	4.448	10:07:29	10:08:17	0	+45	6°	80	Tmp	152	1.510	13:18:41	13:23:47	0	+303	7°
23	Tmp	52	3.347	10:14:05	10:14:10	0	+2	5°	81	Tmp	153	2.270	13:19:54	13:25:37	0	+340	7°
24	Tmp	53	4.069	10:15:06	10:15:13	0	+4	5°	82	Tmp	153	3.034	13:21:06	13:26:38	0	+329	7°
25	Tmp	54	0.811	10:16:47	10:17:58	0	+68	5°	Etapa B Num 58 Pen 0 PCZ 2 Total PP 10782 PG 14								
26	Tmp	56	1.735	10:18:43	10:20:21	0	+95	5°	Num 58 A 4° PG 18 B 7° PG 14 Tot PG 32 Col. 5°								
27	Tmp	57	1.900	10:19:04	10:20:45	0	+98	4°									
28	Tmp	60	2.712	10:24:47	10:23:11	0	-279	4°	Moto Clube - Sua concessionária autorizada Honda								
29	Tmp	60	2.824	10:25:01	10:24:03	0	-165	5°									
30	Tmp	61	3.417	10:26:12	10:26:06	0	-9	5°									
31	Tmp	62	4.775	10:28:39	10:29:49	0	+67	4°									
32	Tmp	63	5.302	10:29:39	10:31:02	0	+80	4°									
33	Tmp	63	5.786	10:30:49	10:32:44	0	+112	4°									
34	Tmp	65	6.369	10:31:54	10:34:12	0	+135	4°									
35	Tmp	66	7.500	10:34:13	10:36:31	0	+135	4°									
36	Tmp	68	0.418	10:35:05	10:37:26	0	+138	4°									
37	Tmp	70	0.970	10:36:08	10:38:28	0	+137	4°									
38	Tmp	71	1.612	10:37:20	10:40:10	0	+167	4°									
39	Tmp	73	2.943	10:39:26	10:42:35	0	+186	4°									
40	Tmp	73	3.269	10:39:57	10:43:08	0	+188	4°									

Etapa A	Num	58	Pen	0	PCZ	1	Total PP	6476	PG	18
41	Tmp	78	0.591	11:38:12	11:38:15	0	+0	3°		
42	Tmp	80	1.228	11:39:32	11:39:41	0	+6	4°		
43	Tmp	81	2.187	11:41:28	11:41:35	0	+4	5°		
44	Tmp	84	2.808	11:43:06	11:43:13	0	+4	5°		
45	Tmp	88	4.562	11:46:15	11:47:06	0	+48	6°		
46	Tmp	90	4.833	11:46:45	11:47:48	0	+60	6°		
47	Tmp	92	5.231	11:47:29	11:48:59	0	+87	5°		
48	Tmp	93	5.569	11:48:06	11:49:34	0	+85	4°		
49	Tmp	95	5.845	11:48:37	11:50:11	0	+91	3°		
50	Tmp	99	2.834	11:58:03	11:58:07	0	+1	3°		
51	Tmp	100	3.352	11:58:56	11:58:57	0	+0	3°		
52	Tmp	103	0.008	12:01:01	12:01:11	0	+7	3°		
53	Tmp	105	0.688	12:02:07	12:02:21	0	+11	3°		
54	Tmp	106	1.513	12:03:55	12:04:24	0	+26	3°		
55	Tmp	107	1.703	12:04:20	12:04:58	0	+35	3°		
56	Tmp	108	2.880	12:06:20	12:07:05	0	+42	4°		
57	Tmp	113	4.264	12:16:39	12:16:45	0	+3	4°		
58	Tmp	113	4.727	12:17:29	12:17:36	0	+4	4°		

N u m	66	Equipe	66 / Manoel Messias / Marcha lenta						
		Patrocinador							
		Cat / NL / Largada	OVER 40 / 47 / 09:05:30	Cidade					Ec 250f

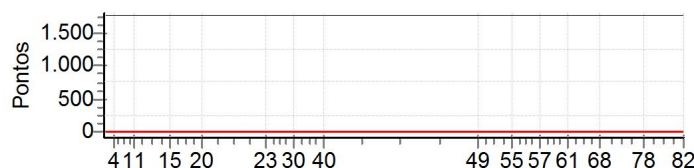
PC	Tp	Trc	KmPC	Ideal	Passagem	Pen	Pontos	Col	PC	Tp	Trc	KmPC	Ideal	Passagem	Pen	Pontos	Col					
1	Tmp	2	0.359	09:08:04		0	+1800	10°	59	Tmp	116	0.777	12:26:24		0	+1800	11°					
2	Tmp	5	1.672	09:10:11	09:11:30	0	+76	11°	60	Tmp	117	1.430	12:27:38		0	+1800	11°					
3	Tmp	6	2.518	09:11:39	09:13:37	0	+115	11°	61	Tmp	121	2.370	12:36:01		0	+1800	11°					
4	Tmp	7	0.024	09:12:43	09:15:05	0	+139	11°	62	Tmp	124	3.890	12:38:31		0	+1800	11°					
5	Tmp	9	0.944	09:14:16	09:17:41	0	+202	11°	63	Tmp	125	4.800	12:40:18		0	+1800	11°					
6	Tmp	10	1.988	09:16:10	09:19:58	0	+225	11°	64	Tmp	129	0.807	12:44:50		0	+1800	11°					
7	Tmp	12	2.564	09:17:08	09:21:30	0	+259	11°	65	Tmp	130	1.401	12:46:04		0	+1800	11°					
8	Tmp	14	3.454	09:18:39	09:23:46	0	+304	11°	66	Tmp	130	2.023	12:47:19		0	+1800	11°					
9	Tmp	15	3.752	09:19:13	09:24:45	0	+329	11°	67	Tmp	130	2.500	12:48:16		0	+1800	11°					
10	Tmp	16	4.148	09:20:08	09:26:25	0	+374	11°	68	Tmp	132	3.330	12:49:51		0	+1800	11°					
11	Tmp	18	4.839	09:21:31	09:28:33	0	+419	10°	69	Tmp	138	2.220	12:57:40		0	+1800	11°					
12	Tmp	24	3.330	09:32:13	09:34:46	0	+150	10°	70	Tmp	138	2.671	12:58:27		0	+1800	11°					
13	Tmp	27	0.024	09:35:22	09:39:14	0	+229	10°	71	Tmp	138	3.350	12:59:37		0	+1800	11°					
14	Tmp	28	0.562	09:36:18	09:41:33	0	+312	10°	72	Tmp	139	4.350	13:01:17		0	+1800	11°					
15	Tmp	30	1.351	09:37:39	09:43:55	0	+373	10°	73	Tmp	139	4.941	13:02:13		0	+1800	11°					
16	Tmp	32	2.836	09:39:58	09:47:43	0	+462	10°	74	Tmp	140	5.401	13:02:58		0	+1800	11°					
17	Tmp	35	0.637	09:46:03	09:51:25	0	+319	10°	75	Tmp	142	0.458	13:04:53		0	+1800	11°					
18	Tmp	37	2.567	09:49:39	09:58:18	0	+516	10°	76	Tmp	144	1.308	13:06:41		0	+1800	11°					
19	Tmp	38	2.949	09:50:16	09:58:59	0	+520	10°	77	Tmp	144	2.050	13:07:57		0	+1800	11°					
20	Tmp	41	3.799	09:51:51	11:50:53	0	+1800	12°	78	Tmp	145	3.114	13:09:43		0	+1800	11°					
21	Tmp	46	2.827	10:11:10		0	+1800	12°	79	Tmp	149	1.271	13:19:24		0	+1800	11°					
22	Tmp	50	4.448	10:13:59	11:53:47	0	+1800	12°	80	Tmp	152	1.510	13:25:11		0	+1800	11°					
23	Tmp	52	3.347	10:20:35		0	+1800	12°	81	Tmp	153	2.270	13:26:24		0	+1800	11°					
24	Tmp	53	4.069	10:21:36		0	+1800	12°	82	Tmp	153	3.034	13:27:36		0	+1800	11°					
25	Tmp	54	0.811	10:23:17		0	+1800	12°	Etapa B													
26	Tmp	56	1.735	10:25:13		0	+1800	12°	Num	66	A	12°	PG	9	B	NC	PG	0	Tot PG	9	Col.	12°
27	Tmp	57	1.900	10:25:34		0	+1800	12°														
28	Tmp	60	2.712	10:31:17		0	+1800	12°	Moto Clube - Sua concessionária autorizada Honda													
29	Tmp	60	2.824	10:31:31		0	+1800	12°														
30	Tmp	61	3.417	10:32:42		0	+1800	12°														
31	Tmp	62	4.775	10:35:09		0	+1800	12°														
32	Tmp	63	5.302	10:36:09		0	+1800	12°														
33	Tmp	63	5.786	10:37:19		0	+1800	12°														
34	Tmp	65	6.369	10:38:24		0	+1800	12°														
35	Tmp	66	7.500	10:40:43	11:56:41	0	+1800	12°														
36	Tmp	68	0.418	10:41:35		0	+1800	12°														
37	Tmp	70	0.970	10:42:38		0	+1800	12°														
38	Tmp	71	1.612	10:43:50		0	+1800	12°														
39	Tmp	73	2.943	10:45:56		0	+1800	12°														
40	Tmp	73	3.269	10:46:27		0	+1800	12°														
Etapa A		Num	66	Pen	0	PCZ	0	Total PP	44923	PG	9											
41	Tmp	78	0.591	11:44:42		0	+1800	11°														
42	Tmp	80	1.228	11:46:02		0	+1800	11°														
43	Tmp	81	2.187	11:47:58		0	+1800	11°														
44	Tmp	84	2.808	11:49:36		0	+1800	11°														
45	Tmp	88	4.562	11:52:45		0	+1800	11°														
46	Tmp	90	4.833	11:53:15		0	+1800	11°														
47	Tmp	92	5.231	11:53:59		0	+1800	11°														
48	Tmp	93	5.569	11:54:36		0	+1800	11°														
49	Tmp	95	5.845	11:55:07		0	+1800	11°														
50	Tmp	99	2.834	12:04:33		0	+1800	11°														
51	Tmp	100	3.352	12:05:26		0	+1800	11°														
52	Tmp	103	0.008	12:07:31		0	+1800	11°														
53	Tmp	105	0.688	12:08:37		0	+1800	11°														
54	Tmp	106	1.513	12:10:25		0	+1800	11°														
55	Tmp	107	1.703	12:10:50		0	+1800	11°														
56	Tmp	108	2.880	12:12:50		0	+1800	11°														
57	Tmp	113	4.264	12:23:09		0	+1800	11°														
58	Tmp	113	4.727	12:23:59		0	+1800	11°														

N u m	78	Equipe	78 / Edson Cordeiro / Metal						
		Patrocinador							
		Cat / NL / Largada	OVER 40 / 41 / 09:02:30	Cidade	Serrinha	Crf-230			

PC	Tp	Trc	KmPC	Ideal	Passagem	Pen	Pontos	Col	PC	Tp	Trc	KmPC	Ideal	Passagem	Pen	Pontos	Col
1	Tmp	2	0.359	09:05:04		0	+1800	13°	59	Tmp	116	0.777	12:23:24		0	+1800	12°
2	Tmp	5	1.672	09:07:11		0	+1800	14°	60	Tmp	117	1.430	12:24:38		0	+1800	12°
3	Tmp	6	2.518	09:08:39		0	+1800	14°	61	Tmp	121	2.370	12:33:01		0	+1800	12°
4	Tmp	7	0.024	09:09:43		0	+1800	14°	62	Tmp	124	3.890	12:35:31		0	+1800	12°
5	Tmp	9	0.944	09:11:16		0	+1800	14°	63	Tmp	125	4.800	12:37:18		0	+1800	12°
6	Tmp	10	1.988	09:13:10		0	+1800	14°	64	Tmp	129	0.807	12:41:50		0	+1800	12°
7	Tmp	12	2.564	09:14:08		0	+1800	14°	65	Tmp	130	1.401	12:43:04		0	+1800	12°
8	Tmp	14	3.454	09:15:39		0	+1800	14°	66	Tmp	130	2.023	12:44:19		0	+1800	12°
9	Tmp	15	3.752	09:16:13		0	+1800	14°	67	Tmp	130	2.500	12:45:16		0	+1800	12°
10	Tmp	16	4.148	09:17:08		0	+1800	14°	68	Tmp	132	3.330	12:46:51		0	+1800	12°
11	Tmp	18	4.839	09:18:31		0	+1800	14°	69	Tmp	138	2.220	12:54:40		0	+1800	12°
12	Tmp	24	3.330	09:29:13		0	+1800	14°	70	Tmp	138	2.671	12:55:27		0	+1800	12°
13	Tmp	27	0.024	09:32:22		0	+1800	14°	71	Tmp	138	3.350	12:56:37		0	+1800	12°
14	Tmp	28	0.562	09:33:18		0	+1800	14°	72	Tmp	139	4.350	12:58:17		0	+1800	12°
15	Tmp	30	1.351	09:34:39		0	+1800	14°	73	Tmp	139	4.941	12:59:13		0	+1800	12°
16	Tmp	32	2.836	09:36:58		0	+1800	14°	74	Tmp	140	5.401	12:59:58		0	+1800	12°
17	Tmp	35	0.637	09:43:03		0	+1800	14°	75	Tmp	142	0.458	13:01:53		0	+1800	12°
18	Tmp	37	2.567	09:46:39		0	+1800	14°	76	Tmp	144	1.308	13:03:41		0	+1800	12°
19	Tmp	38	2.949	09:47:16		0	+1800	14°	77	Tmp	144	2.050	13:04:57		0	+1800	12°
20	Tmp	41	3.799	09:48:51		0	+1800	14°	78	Tmp	145	3.114	13:06:43		0	+1800	12°
21	Tmp	46	2.827	10:08:10		0	+1800	14°	79	Tmp	149	1.271	13:16:24		0	+1800	12°
22	Tmp	50	4.448	10:10:59		0	+1800	14°	80	Tmp	152	1.510	13:22:11		0	+1800	12°
23	Tmp	52	3.347	10:17:35		0	+1800	14°	81	Tmp	153	2.270	13:23:24		0	+1800	12°
24	Tmp	53	4.069	10:18:36		0	+1800	14°	82	Tmp	153	3.034	13:24:36		0	+1800	12°
25	Tmp	54	0.811	10:20:17		0	+1800	14°									
26	Tmp	56	1.735	10:22:13		0	+1800	14°									
27	Tmp	57	1.900	10:22:34		0	+1800	14°									
28	Tmp	60	2.712	10:28:17		0	+1800	14°									
29	Tmp	60	2.824	10:28:31		0	+1800	14°									
30	Tmp	61	3.417	10:29:42		0	+1800	14°									
31	Tmp	62	4.775	10:32:09		0	+1800	14°									
32	Tmp	63	5.302	10:33:09		0	+1800	14°									
33	Tmp	63	5.786	10:34:19		0	+1800	14°									
34	Tmp	65	6.369	10:35:24		0	+1800	14°									
35	Tmp	66	7.500	10:37:43		0	+1800	14°									
36	Tmp	68	0.418	10:38:35		0	+1800	14°									
37	Tmp	70	0.970	10:39:38		0	+1800	14°									
38	Tmp	71	1.612	10:40:50		0	+1800	14°									
39	Tmp	73	2.943	10:42:56		0	+1800	14°									
40	Tmp	73	3.269	10:43:27		0	+1800	14°									

Etapa B	Num	78	Pen	0	PCZ	0	Total PP	75600	PG	0
---------	-----	----	-----	---	-----	---	----------	-------	----	---

Num	78	A	NC	PG	0	B	NC	PG	0	Tot PG	0	Col.	14°
-----	----	---	----	----	---	---	----	----	---	--------	---	------	-----



Moto Clube - Sua concessionária autorizada Honda

Etapa A	Num	78	Pen	0	PCZ	0	Total PP	72000	PG	0
---------	-----	----	-----	---	-----	---	----------	-------	----	---

41	Tmp	78	0.591	11:41:42		0	+1800	12°
42	Tmp	80	1.228	11:43:02		0	+1800	12°
43	Tmp	81	2.187	11:44:58		0	+1800	12°
44	Tmp	84	2.808	11:46:36		0	+1800	12°
45	Tmp	88	4.562	11:49:45		0	+1800	12°
46	Tmp	90	4.833	11:50:15		0	+1800	12°
47	Tmp	92	5.231	11:50:59		0	+1800	12°
48	Tmp	93	5.569	11:51:36		0	+1800	12°
49	Tmp	95	5.845	11:52:07		0	+1800	12°
50	Tmp	99	2.834	12:01:33		0	+1800	12°
51	Tmp	100	3.352	12:02:26		0	+1800	12°
52	Tmp	103	0.008	12:04:31		0	+1800	12°
53	Tmp	105	0.688	12:05:37		0	+1800	12°
54	Tmp	106	1.513	12:07:25		0	+1800	12°
55	Tmp	107	1.703	12:07:50		0	+1800	12°
56	Tmp	108	2.880	12:09:50		0	+1800	12°
57	Tmp	113	4.264	12:20:09		0	+1800	12°
58	Tmp	113	4.727	12:20:59		0	+1800	12°

N u m	90	Equipe	90 / Jose Ricardo Lordelo de Mattos / Zé Bundinha						
		Patrocinador	Resicolor Tintas E Vernizes						
		Cat / NL / Largada	OVER 40 / 45 / 09:04:30	Cidade	Feira de Santana-BA	Crf-230			

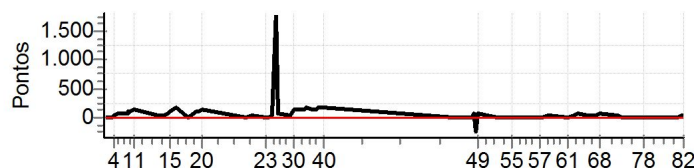
PC	Tp	Trc	KmPC	Ideal	Passagem	Pen	Pontos	Col	PC	Tp	Trc	KmPC	Ideal	Passagem	Pen	Pontos	Col					
1	Tmp	2	0.359	09:07:04	09:07:07	0	+0	1°	59	Tmp	116	0.777	12:25:24	12:26:55	0	+88	3°					
2	Tmp	5	1.672	09:09:11	09:09:38	0	+24	7°	60	Tmp	117	1.430	12:26:38	12:28:58	0	+137	3°					
3	Tmp	6	2.518	09:10:39	09:11:57	0	+75	7°	61	Tmp	121	2.370	12:35:01	12:35:37	0	+33	3°					
4	Tmp	7	0.024	09:11:43	09:13:29	0	+103	7°	62	Tmp	124	3.890	12:37:31	12:38:31	0	+57	3°					
5	Tmp	9	0.944	09:13:16	09:15:56	0	+157	7°	63	Tmp	125	4.800	12:39:18	12:40:51	0	+90	3°					
6	Tmp	10	1.988	09:15:10	09:18:16	0	+183	7°	64	Tmp	129	0.807	12:43:50	12:44:09	0	+16	3°					
7	Tmp	12	2.564	09:16:08	09:20:06	0	+235	7°	65	Tmp	130	1.401	12:45:04	12:45:29	0	+22	3°					
8	Tmp	14	3.454	09:17:39	09:22:21	0	+279	7°	66	Tmp	130	2.023	12:46:19	12:47:20	0	+58	3°					
9	Tmp	15	3.752	09:18:13	09:23:13	0	+297	8°	67	Tmp	130	2.500	12:47:16	12:49:10	0	+111	3°					
10	Tmp	16	4.148	09:19:08	09:24:58	0	+347	8°	68	Tmp	132	3.330	12:48:51	12:51:30	0	+156	2°					
11	Tmp	18	4.839	09:20:31	09:27:17	0	+403	8°	69	Tmp	138	2.220	12:56:40	12:57:49	0	+66	3°					
12	Tmp	24	3.330	09:31:13	09:34:04	0	+168	8°	70	Tmp	138	2.671	12:57:27	12:58:58	0	+88	3°					
13	Tmp	27	0.024	09:34:22	09:38:46	0	+261	8°	71	Tmp	138	3.350	12:58:37	13:00:42	0	+122	3°					
14	Tmp	28	0.562	09:35:18	09:41:28	0	+367	8°	72	Tmp	139	4.350	13:00:17	13:02:43	0	+143	3°					
15	Tmp	30	1.351	09:36:39	09:44:07	0	+445	9°	73	Tmp	139	4.941	13:01:13	13:03:54	0	+158	3°					
16	Tmp	32	2.836	09:38:58	09:48:11	0	+550	9°	74	Tmp	140	5.401	13:01:58	13:04:50	0	+169	3°					
17	Tmp	35	0.637	09:45:03	09:51:42	0	+396	9°	75	Tmp	142	0.458	13:03:53	13:06:41	0	+165	3°					
18	Tmp	37	2.567	09:48:39	09:58:36	0	+594	9°	76	Tmp	144	1.308	13:05:41	13:08:50	0	+186	3°					
19	Tmp	38	2.949	09:49:16	09:59:18	0	+599	9°	77	Tmp	144	2.050	13:06:57	13:10:29	0	+209	3°					
20	Tmp	41	3.799	09:50:51	10:01:57	0	+663	9°	78	Tmp	145	3.114	13:08:43	13:12:49	0	+243	3°					
21	Tmp	46	2.827	10:10:10	10:10:31	0	+18	8°	79	Tmp	149	1.271	13:18:24	13:18:42	0	+15	3°					
22	Tmp	50	4.448	10:12:59	10:14:31	0	+89	8°	80	Tmp	152	1.510	13:24:11	13:25:00	0	+46	3°					
23	Tmp	52	3.347	10:19:35	10:19:42	0	+4	8°	81	Tmp	153	2.270	13:25:24	13:26:48	0	+81	3°					
24	Tmp	53	4.069	10:20:36	10:20:51	0	+12	8°	82	Tmp	153	3.034	13:26:36	13:27:58	0	+79	3°					
25	Tmp	54	0.811	10:22:17	10:23:39	0	+79	8°	Etapa B													
26	Tmp	56	1.735	10:24:13	10:26:52	0	+156	8°	Num	90	A	6°	PG	15	B	3°	PG	20	Tot PG	35	Col.	4°
27	Tmp	57	1.900	10:24:34	10:27:19	0	+162	7°														
28	Tmp	60	2.712	10:30:17	10:31:13	0	+53	7°	Moto Clube - Sua concessionária autorizada Honda													
29	Tmp	60	2.824	10:30:31	10:31:37	0	+63	7°														
30	Tmp	61	3.417	10:31:42	10:33:25	0	+100	7°														
31	Tmp	62	4.775	10:34:09	10:36:49	0	+157	7°														
32	Tmp	63	5.302	10:35:09	10:38:19	0	+187	7°														
33	Tmp	63	5.786	10:36:19	10:39:50	0	+208	7°														
34	Tmp	65	6.369	10:37:24	10:41:41	0	+254	7°														
35	Tmp	66	7.500	10:39:43	10:46:52	0	+426	6°														
36	Tmp	68	0.418	10:40:35	10:47:52	0	+434	6°														
37	Tmp	70	0.970	10:41:38	10:49:02	0	+441	7°														
38	Tmp	71	1.612	10:42:50	10:50:51	0	+478	6°														
39	Tmp	73	2.943	10:44:56	10:53:22	0	+503	6°														
40	Tmp	73	3.269	10:45:27	10:54:01	0	+511	6°														

Etapa A	Num	90	Pen	0	PCZ	1	Total PP	10481	PG	15
41	Tmp	78	0.591	11:43:42	11:43:48	0	+3	7°		
42	Tmp	80	1.228	11:45:02	11:45:13	0	+8	6°		
43	Tmp	81	2.187	11:46:58	11:47:08	0	+7	6°		
44	Tmp	84	2.808	11:48:36	11:49:00	0	+21	6°		
45	Tmp	88	4.562	11:51:45	11:51:51	0	+3	4°		
46	Tmp	90	4.833	11:52:15	11:52:30	0	+12	3°		
47	Tmp	92	5.231	11:52:59	11:53:39	0	+37	2°		
48	Tmp	93	5.569	11:53:36	11:54:16	0	+37	2°		
49	Tmp	95	5.845	11:54:07	11:54:59	0	+49	2°		
50	Tmp	99	2.834	12:03:33	12:03:43	0	+7	2°		
51	Tmp	100	3.352	12:04:26	12:04:35	0	+6	2°		
52	Tmp	103	0.008	12:06:31	12:06:53	0	+19	2°		
53	Tmp	105	0.688	12:07:37	12:08:14	0	+34	2°		
54	Tmp	106	1.513	12:09:25	12:10:23	0	+55	2°		
55	Tmp	107	1.703	12:09:50	12:10:59	0	+66	2°		
56	Tmp	108	2.880	12:11:50	12:13:14	0	+81	2°		
57	Tmp	113	4.264	12:22:09	12:22:33	0	+21	2°		
58	Tmp	113	4.727	12:22:59	12:23:36	0	+34	3°		

N u m	104	Equipe	104 / Jairo Passos Nascimento / Jarin						
		Patrocinador	Eletoar						
		Cat / NL / Largada	OVER 40 / 44 / 09:04:00	Cidade	Petrolina-PE	Excf 250			

PC	Tp	Trc	KmPC	Ideal	Passagem	Pen	Pontos	Col	PC	Tp	Trc	KmPC	Ideal	Passagem	Pen	Pontos	Col
1	Tmp	2	0.359	09:06:34	09:06:32	0	-0	2°	59	Tmp	116	0.777	12:24:54	12:25:17	0	+20	2°
2	Tmp	5	1.672	09:08:41	09:08:47	0	+3	2°	60	Tmp	117	1.430	12:26:08	12:26:44	0	+33	2°
3	Tmp	6	2.518	09:10:09	09:10:27	0	+15	3°	61	Tmp	121	2.370	12:34:31	12:34:50	0	+16	2°
4	Tmp	7	0.024	09:11:13	09:11:41	0	+25	3°	62	Tmp	124	3.890	12:37:01	12:37:52	0	+48	2°
5	Tmp	9	0.944	09:12:46	09:13:42	0	+53	3°	63	Tmp	125	4.800	12:38:48	12:39:59	0	+68	2°
6	Tmp	10	1.988	09:14:40	09:15:39	0	+56	3°	64	Tmp	129	0.807	12:43:20	12:43:54	0	+31	2°
7	Tmp	12	2.564	09:15:38	09:16:53	0	+72	3°	65	Tmp	130	1.401	12:44:34	12:45:01	0	+24	2°
8	Tmp	14	3.454	09:17:09	09:18:35	0	+83	3°	66	Tmp	130	2.023	12:45:49	12:46:21	0	+29	2°
9	Tmp	15	3.752	09:17:43	09:19:15	0	+89	3°	67	Tmp	130	2.500	12:46:46	12:47:35	0	+46	1°
10	Tmp	16	4.148	09:18:38	09:20:35	0	+114	3°	68	Tmp	132	3.330	12:48:21	12:49:23	0	+59	1°
11	Tmp	18	4.839	09:20:01	09:22:26	0	+142	3°	69	Tmp	138	2.220	12:56:10	12:56:33	0	+20	1°
12	Tmp	24	3.330	09:30:43	09:31:08	0	+22	3°	70	Tmp	138	2.671	12:56:57	12:57:17	0	+17	1°
13	Tmp	27	0.024	09:33:52	09:34:37	0	+42	3°	71	Tmp	138	3.350	12:58:07	12:58:26	0	+16	1°
14	Tmp	28	0.562	09:34:48	09:36:15	0	+84	3°	72	Tmp	139	4.350	12:59:47	12:59:59	0	+9	1°
15	Tmp	30	1.351	09:36:09	09:38:00	0	+108	3°	73	Tmp	139	4.941	13:00:43	13:00:57	0	+11	1°
16	Tmp	32	2.836	09:38:28	09:41:07	0	+156	3°	74	Tmp	140	5.401	13:01:28	13:01:43	0	+12	1°
17	Tmp	35	0.637	09:44:33	09:44:51	0	+15	2°	75	Tmp	142	0.458	13:03:23	13:03:27	0	+1	1°
18	Tmp	37	2.567	09:48:09	09:49:58	0	+106	2°	76	Tmp	144	1.308	13:05:11	13:05:14	0	+0	1°
19	Tmp	38	2.949	09:48:46	09:50:28	0	+99	2°	77	Tmp	144	2.050	13:06:27	13:06:40	0	+10	1°
20	Tmp	41	3.799	09:50:21	09:52:46	0	+142	2°	78	Tmp	145	3.114	13:08:13	13:08:25	0	+9	1°
21	Tmp	46	2.827	10:09:40	10:09:39	0	-0	2°	79	Tmp	149	1.271	13:17:54	13:18:03	0	+6	1°
22	Tmp	50	4.448	10:12:29	10:12:49	0	+17	2°	80	Tmp	152	1.510	13:23:41	13:23:59	0	+15	1°
23	Tmp	52	3.347	10:19:05	10:19:09	0	+1	2°	81	Tmp	153	2.270	13:24:54	13:25:32	0	+35	1°
24	Tmp	53	4.069	10:20:06	10:20:07	0	+0	2°	82	Tmp	153	3.034	13:26:06	13:26:32	0	+23	1°
25	Tmp	54	0.811	10:21:47	10:22:17	0	+27	2°	Etapa B Num 104 Pen 0 PCZ 4 Total PP 1032 PG 25								
26	Tmp	56	1.735	10:23:43		0	+1800	3°	Num 104 A 2° PG 22 B 1° PG 25 Tot PG 47 Col. 2°								
27	Tmp	57	1.900	10:24:04	10:25:19	0	+72	3°									
28	Tmp	60	2.712	10:29:47	10:30:12	0	+22	3°									
29	Tmp	60	2.824	10:30:01	10:30:28	0	+24	3°									
30	Tmp	61	3.417	10:31:12	10:33:33	0	+138	3°									
31	Tmp	62	4.775	10:33:39	10:36:07	0	+145	3°									
32	Tmp	63	5.302	10:34:39	10:37:05	0	+143	3°									
33	Tmp	63	5.786	10:35:49	10:38:26	0	+154	3°									
34	Tmp	65	6.369	10:36:54	10:39:53	0	+176	3°									
35	Tmp	66	7.500	10:39:13	10:41:41	0	+145	3°									
36	Tmp	68	0.418	10:40:05	10:42:36	0	+148	3°									
37	Tmp	70	0.970	10:41:08	10:43:33	0	+142	3°									
38	Tmp	71	1.612	10:42:20	10:45:06	0	+163	3°									
39	Tmp	73	2.943	10:44:26	10:47:05	0	+156	2°									
40	Tmp	73	3.269	10:44:57	10:47:40	0	+160	2°									

Etapa B	Num	104	Pen	0	PCZ	4	Total PP	1032	PG	25			
Num	104	A	2°	PG	22	B	1°	PG	25	Tot PG	47	Col.	2°



Moto Clube - Sua concessionária autorizada Honda

Etapa A	Num	104	Pen	0	PCZ	3	Total PP	5059	PG	22
41	Tmp	78	0.591	11:43:12	11:43:16	0	+1	4°		
42	Tmp	80	1.228	11:44:32	11:44:37	0	+2	3°		
43	Tmp	81	2.187	11:46:28	11:46:25	0	-0	3°		
44	Tmp	84	2.808	11:48:06	11:48:18	0	+9	4°		
45	Tmp	88	4.562	11:51:15	11:51:22	0	+4	3°		
46	Tmp	90	4.833	11:51:45	11:52:40	0	+52	4°		
47	Tmp	92	5.231	11:52:29	11:53:39	0	+67	3°		
48	Tmp	93	5.569	11:53:06	11:51:42	0	-243	5°		
49	Tmp	95	5.845	11:53:37	11:54:48	0	+68	4°		
50	Tmp	99	2.834	12:03:03	12:03:07	0	+1	4°		
51	Tmp	100	3.352	12:03:56	12:03:55	0	-0	4°		
52	Tmp	103	0.008	12:06:01	12:06:07	0	+3	4°		
53	Tmp	105	0.688	12:07:07	12:07:13	0	+3	4°		
54	Tmp	106	1.513	12:08:55	12:09:04	0	+6	4°		
55	Tmp	107	1.703	12:09:20	12:09:33	0	+10	4°		
56	Tmp	108	2.880	12:11:20	12:11:26	0	+3	3°		
57	Tmp	113	4.264	12:21:39	12:21:41	0	+0	3°		
58	Tmp	113	4.727	12:22:29	12:22:34	0	+2	2°		

N u m	111	Equipe	111 / Luiz Carlos Elias / Zebra						
		Patrocinador	Zb Transportes, Palha Restaurante						
		Cat / NL / Largada	OVER 40 / 37 / 09:00:30	Cidade	Lauro de Freitas-BA	Crf-230			

PC	Tp	Trc	KmPC	Ideal	Passagem	Pen	Pontos	Col	PC	Tp	Trc	KmPC	Ideal	Passagem	Pen	Pontos	Col
1	Tmp	2	0.359	09:03:04	09:03:02	0	-0	7°	59	Tmp	116	0.777	12:21:24	12:22:20	0	+53	5°
2	Tmp	5	1.672	09:05:11	09:05:27	0	+13	6°	60	Tmp	117	1.430	12:22:38	12:23:46	0	+65	5°
3	Tmp	6	2.518	09:06:39	09:07:16	0	+34	6°	61	Tmp	121	2.370	12:31:01	12:31:52	0	+48	5°
4	Tmp	7	0.024	09:07:43	09:08:30	0	+44	6°	62	Tmp	124	3.890	12:33:31	12:34:46	0	+72	5°
5	Tmp	9	0.944	09:09:16	09:10:40	0	+81	5°	63	Tmp	125	4.800	12:35:18	12:36:47	0	+86	5°
6	Tmp	10	1.988	09:11:10	09:12:46	0	+93	4°	64	Tmp	129	0.807	12:39:50	12:41:58	0	+125	5°
7	Tmp	12	2.564	09:12:08	09:14:08	0	+117	4°	65	Tmp	130	1.401	12:41:04	12:43:20	0	+133	5°
8	Tmp	14	3.454	09:13:39	09:16:07	0	+145	4°	66	Tmp	130	2.023	12:42:19	12:44:48	0	+146	5°
9	Tmp	15	3.752	09:14:13	09:16:52	0	+156	4°	67	Tmp	130	2.500	12:43:16	12:46:09	0	+170	5°
10	Tmp	16	4.148	09:15:08	09:18:22	0	+191	4°	68	Tmp	132	3.330	12:44:51	12:48:54	0	+240	5°
11	Tmp	18	4.839	09:16:31	09:20:25	0	+231	4°	69	Tmp	138	2.220	12:52:40	12:55:43	0	+180	5°
12	Tmp	24	3.330	09:27:13	09:28:19	0	+63	4°	70	Tmp	138	2.671	12:53:27	12:56:43	0	+193	6°
13	Tmp	27	0.024	09:30:22	09:32:09	0	+104	5°	71	Tmp	138	3.350	12:54:37	12:58:49	0	+249	6°
14	Tmp	28	0.562	09:31:18	09:33:53	0	+152	5°	72	Tmp	139	4.350	12:56:17	13:01:02	0	+282	5°
15	Tmp	30	1.351	09:32:39	09:35:37	0	+175	5°	73	Tmp	139	4.941	12:57:13	13:02:25	0	+309	5°
16	Tmp	32	2.836	09:34:58	09:38:55	0	+234	5°	74	Tmp	140	5.401	12:57:58	13:03:34	0	+333	5°
17	Tmp	35	0.637	09:41:03	09:42:10	0	+64	5°	75	Tmp	142	0.458	12:59:53	13:05:54	0	+358	5°
18	Tmp	37	2.567	09:44:39	09:47:01	0	+139	4°	76	Tmp	144	1.308	13:01:41	13:09:05	0	+441	5°
19	Tmp	38	2.949	09:45:16	09:47:37	0	+138	4°	77	Tmp	144	2.050	13:02:57	13:10:49	0	+469	5°
20	Tmp	41	3.799	09:46:51	09:49:55	0	+181	3°	78	Tmp	145	3.114	13:04:43	13:13:29	0	+523	5°
21	Tmp	46	2.827	10:06:10	10:06:12	0	+0	3°	79	Tmp	149	1.271	13:14:24	13:17:18	0	+171	5°
22	Tmp	50	4.448	10:08:59		0	+1800	4°	80	Tmp	152	1.510	13:20:11	13:23:50	0	+216	5°
23	Tmp	52	3.347	10:15:35	10:15:39	0	+1	4°	81	Tmp	153	2.270	13:21:24	13:25:41	0	+254	5°
24	Tmp	53	4.069	10:16:36	10:16:44	0	+5	4°	82	Tmp	153	3.034	13:22:36	13:26:57	0	+258	5°
25	Tmp	54	0.811	10:18:17	10:19:20	0	+60	4°	Etapa B Num 111 Pen 900 PCZ 1 Total PP 7253 PG 16								
26	Tmp	56	1.735	10:20:13	10:22:07	0	+111	4°	Num 111 A 8° PG 13 B 5° PG 16 Tot PG 29 Col. 6°								
27	Tmp	57	1.900	10:20:34		0	+1800	6°									
28	Tmp	60	2.712	10:26:17	10:26:35	0	+15	6°	Moto Clube - Sua concessionária autorizada Honda								
29	Tmp	60	2.824	10:26:31	10:26:57	0	+23	6°									
30	Tmp	61	3.417	10:27:42	10:28:29	0	+44	6°									
31	Tmp	62	4.775	10:30:09	10:31:35	0	+83	6°									
32	Tmp	63	5.302	10:31:09	10:33:02	0	+110	6°									
33	Tmp	63	5.786	10:32:19	10:34:26	0	+124	6°									
34	Tmp	65	6.369	10:33:24	10:35:59	0	+152	6°									
35	Tmp	66	7.500	10:35:43		0	+1800	7°									
36	Tmp	68	0.418	10:36:35	10:39:27	0	+169	7°									
37	Tmp	70	0.970	10:37:38	10:40:29	0	+168	6°									
38	Tmp	71	1.612	10:38:50		0	+1800	8°									
39	Tmp	73	2.943	10:40:56	10:44:43	0	+224	8°									
40	Tmp	73	3.269	10:41:27	10:45:24	0	+234	8°									

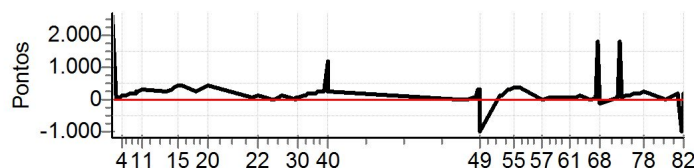
Etapa A	Num	111	Pen	0	PCZ	2	Total PP	11078	PG	13
41	Tmp	78	0.591	11:39:42	11:39:46	0	+1	5°		
42	Tmp	80	1.228	11:41:02	11:41:10	0	+5	5°		
43	Tmp	81	2.187	11:42:58	11:42:58	0	+0	4°		
44	Tmp	84	2.808	11:44:36	11:44:43	0	+4	2°		
45	Tmp	88	4.562	11:47:45	11:47:50	0	+2	1°		
46	Tmp	90	4.833	11:48:15	11:48:29	0	+11	2°		
47	Tmp	92	5.231	11:48:59	11:50:55	0	+113	4°		
48	Tmp	93	5.569	11:49:36	11:51:27	0	+108	3°		
49	Tmp	95	5.845	11:50:07	11:48:58	900	-1098	6°		
50	Tmp	99	2.834	11:59:33	12:00:41	0	+65	6°		
51	Tmp	100	3.352	12:00:26	12:01:35	0	+66	6°		
52	Tmp	103	0.008	12:02:31	12:03:38	0	+64	6°		
53	Tmp	105	0.688	12:03:37	12:04:45	0	+65	6°		
54	Tmp	106	1.513	12:05:25	12:06:53	0	+85	6°		
55	Tmp	107	1.703	12:05:50	12:07:22	0	+89	6°		
56	Tmp	108	2.880	12:07:50	12:09:33	0	+100	6°		
57	Tmp	113	4.264	12:18:09	12:18:13	0	+1	6°		
58	Tmp	113	4.727	12:18:59	12:19:04	0	+2	6°		

N u m	153	Equipe	153 / Vanderley S Barreto / Van						
		Patrocinador	Brasileira						
		Cat / NL / Largada	OVER 40 / 52 / 09:08:00	Cidade	Feira de Santana-BA	Yamaha			

PC	Tp	Trc	KmPC	Ideal	Passagem	Pen	Pontos	Col	PC	Tp	Trc	KmPC	Ideal	Passagem	Pen	Pontos	Col					
1	Tmp	2	0.359	09:10:34	09:31:51	900	+2700	12°	59	Tmp	116	0.777	12:28:54	12:29:37	0	+40	8°					
2	Tmp	5	1.672	09:12:41	09:13:30	0	+46	12°	60	Tmp	117	1.430	12:30:08	12:31:19	0	+68	8°					
3	Tmp	6	2.518	09:14:09	09:15:32	0	+80	12°	61	Tmp	121	2.370	12:38:31	12:39:45	0	+71	8°					
4	Tmp	7	0.024	09:15:13	09:17:01	0	+105	12°	62	Tmp	124	3.890	12:41:01	12:42:17	0	+73	8°					
5	Tmp	9	0.944	09:16:46	09:19:10	0	+141	12°	63	Tmp	125	4.800	12:42:48	12:44:25	0	+94	8°					
6	Tmp	10	1.988	09:18:40	09:21:17	0	+154	12°	64	Tmp	129	0.807	12:47:20	12:47:32	0	+9	8°					
7	Tmp	12	2.564	09:19:38	09:22:44	0	+183	12°	65	Tmp	130	1.401	12:48:34	12:48:49	0	+12	8°					
8	Tmp	14	3.454	09:21:09	09:24:35	0	+203	12°	66	Tmp	130	2.023	12:49:49	12:50:25	0	+33	8°					
9	Tmp	15	3.752	09:21:43	09:25:18	0	+212	12°	67	Tmp	130	2.500	12:50:46		0	+1800	8°					
10	Tmp	16	4.148	09:22:38	09:26:49	0	+248	12°	68	Tmp	132	3.330	12:52:21	12:51:34	0	-132	8°					
11	Tmp	18	4.839	09:24:01	09:29:20	0	+316	12°	69	Tmp	138	2.220	13:00:10	13:00:57	0	+44	8°					
12	Tmp	24	3.330	09:34:43	09:38:56	0	+250	12°	70	Tmp	138	2.671	13:00:57		0	+1800	8°					
13	Tmp	27	0.024	09:37:52	09:42:36	0	+281	12°	71	Tmp	138	3.350	13:02:07	13:03:32	0	+82	8°					
14	Tmp	28	0.562	09:38:48	09:44:55	0	+364	12°	72	Tmp	139	4.350	13:03:47	13:05:44	0	+114	8°					
15	Tmp	30	1.351	09:40:09	09:46:55	0	+403	12°	73	Tmp	139	4.941	13:04:43	13:06:44	0	+118	8°					
16	Tmp	32	2.836	09:42:28	09:50:10	0	+459	12°	74	Tmp	140	5.401	13:05:28	13:07:33	0	+122	8°					
17	Tmp	35	0.637	09:48:33	09:53:03	0	+267	12°	75	Tmp	142	0.458	13:07:23	13:09:59	0	+153	8°					
18	Tmp	37	2.567	09:52:09	09:58:26	0	+374	12°	76	Tmp	144	1.308	13:09:11	13:12:00	0	+166	8°					
19	Tmp	38	2.949	09:52:46	09:59:01	0	+372	11°	77	Tmp	144	2.050	13:10:27	13:13:36	0	+186	7°					
20	Tmp	41	3.799	09:54:21	10:01:19	0	+415	10°	78	Tmp	145	3.114	13:12:13	13:15:54	0	+218	6°					
21	Tmp	46	2.827	10:13:40	10:14:36	0	+53	10°	79	Tmp	149	1.271	13:21:54	13:22:11	0	+14	6°					
22	Tmp	50	4.448	10:16:29	10:18:24	0	+112	9°	80	Tmp	152	1.510	13:27:41	13:30:16	0	+152	6°					
23	Tmp	52	3.347	10:23:05	10:23:10	0	+2	9°	81	Tmp	153	2.270	13:28:54	13:28:21	900	-990	6°					
24	Tmp	53	4.069	10:24:06	10:24:10	0	+1	9°	82	Tmp	153	3.034	13:30:06	13:33:29	0	+200	6°					
25	Tmp	54	0.811	10:25:47	10:26:27	0	+37	9°	Etapa B													
26	Tmp	56	1.735	10:27:43	10:29:19	0	+93	9°	Num	153	A	7°	PG	14	B	6°	PG	15	Tot PG	29	Col.	7°
27	Tmp	57	1.900	10:28:04	10:29:43	0	+96	9°														
28	Tmp	60	2.712	10:33:47	10:34:07	0	+17	9°														
29	Tmp	60	2.824	10:34:01	10:34:39	0	+35	9°														
30	Tmp	61	3.417	10:35:12	10:36:20	0	+65	8°														
31	Tmp	62	4.775	10:37:39	10:39:52	0	+130	8°														
32	Tmp	63	5.302	10:38:39	10:41:06	0	+144	8°														
33	Tmp	63	5.786	10:39:49	10:42:32	0	+160	8°														
34	Tmp	65	6.369	10:40:54	10:44:04	0	+187	8°														
35	Tmp	66	7.500	10:43:13	10:46:35	0	+199	8°														
36	Tmp	68	0.418	10:44:05	10:47:56	0	+228	8°														
37	Tmp	70	0.970	10:45:08	10:48:57	0	+226	8°														
38	Tmp	71	1.612	10:46:20	10:50:43	0	+260	7°														
39	Tmp	73	2.943	10:48:26	10:52:55	900	+1166	7°														
40	Tmp	73	3.269	10:48:57	10:53:29	0	+269	7°														

Etapa B	Num	153	Pen	1800	PCZ	0	Total PP	10360	PG	15
----------------	-----	-----	-----	------	-----	---	----------	-------	----	----

Num	153	A	7°	PG	14	B	6°	PG	15	Tot PG	29	Col.	7°
-----	-----	---	----	----	----	---	----	----	----	--------	----	------	----

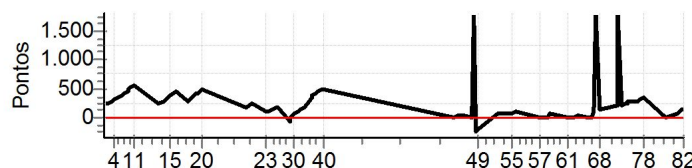


Moto Clube - Sua concessionária autorizada Honda

Etapa A	Num	153	Pen	1800	PCZ	0	Total PP	11053	PG	14
41	Tmp	78	0.591	11:47:12	11:47:23	0	+8	9°		
42	Tmp	80	1.228	11:48:32	11:48:55	0	+20	7°		
43	Tmp	81	2.187	11:50:28	11:50:38	0	+7	7°		
44	Tmp	84	2.808	11:52:06	11:52:20	0	+11	7°		
45	Tmp	88	4.562	11:55:15	11:55:47	0	+29	7°		
46	Tmp	90	4.833	11:55:45	11:56:23	0	+35	5°		
47	Tmp	92	5.231	11:56:29	12:01:37	0	+305	6°		
48	Tmp	93	5.569	11:57:06	12:02:26	0	+317	6°		
49	Tmp	95	5.845	11:57:37	11:56:55	900	-1017	7°		
50	Tmp	99	2.834	12:07:03	12:08:57	0	+111	7°		
51	Tmp	100	3.352	12:07:56	12:09:46	0	+107	7°		
52	Tmp	103	0.008	12:10:01	12:15:26	0	+322	8°		
53	Tmp	105	0.688	12:11:07	12:16:33	0	+323	8°		
54	Tmp	106	1.513	12:12:55	12:18:42	0	+344	8°		
55	Tmp	107	1.703	12:13:20	12:19:12	0	+349	8°		
56	Tmp	108	2.880	12:15:20	12:21:17	0	+354	8°		
57	Tmp	113	4.264	12:25:39	12:25:47	0	+5	8°		
58	Tmp	113	4.727	12:26:29	12:26:37	0	+5	8°		

N u m	168	Equipe	168 / Claudio Alcantara Conceição / Negão						
		Patrocinador	Interface Transportes						
		Cat / NL / Largada	OVER 40 / 46 / 09:05:00	Cidade	Salvador-BA	Ktm			

PC	Tp	Trc	KmPC	Ideal	Passagem	Pen	Pontos	Col	PC	Tp	Trc	KmPC	Ideal	Passagem	Pen	Pontos	Col														
1	Tmp	2	0.359	09:07:34	09:11:39	0	+242	9°	59	Tmp	116	0.777	12:25:54	12:26:20	0	+23	9°														
2	Tmp	5	1.672	09:09:41	09:14:11	0	+267	9°	60	Tmp	117	1.430	12:27:08	12:28:19	0	+68	9°														
3	Tmp	6	2.518	09:11:09	09:16:08	0	+296	9°	61	Tmp	121	2.370	12:35:31	12:35:46	0	+12	9°														
4	Tmp	7	0.024	09:12:13	09:17:31	0	+315	9°	62	Tmp	124	3.890	12:38:01	12:38:19	0	+15	9°														
5	Tmp	9	0.944	09:13:46	09:19:44	0	+355	9°	63	Tmp	125	4.800	12:39:48	12:40:23	0	+32	9°														
6	Tmp	10	1.988	09:15:40	09:22:03	0	+380	9°	64	Tmp	129	0.807	12:44:20	12:44:15	0	-6	9°														
7	Tmp	12	2.564	09:16:38	09:23:51	0	+430	10°	65	Tmp	130	1.401	12:45:34	12:45:29	0	-6	9°														
8	Tmp	14	3.454	09:18:09	09:26:01	0	+469	10°	66	Tmp	130	2.023	12:46:49	12:48:36	0	+104	9°														
9	Tmp	15	3.752	09:18:43	09:26:46	0	+480	10°	67	Tmp	130	2.500	12:47:46		0	+1800	9°														
10	Tmp	16	4.148	09:19:38	09:28:26	0	+525	10°	68	Tmp	132	3.330	12:49:21	12:51:41	0	+137	9°														
11	Tmp	18	4.839	09:21:01	09:30:26	0	+562	11°	69	Tmp	138	2.220	12:57:10	13:00:36	0	+203	9°														
12	Tmp	24	3.330	09:31:43	09:35:48	0	+242	11°	70	Tmp	138	2.671	12:57:57		0	+1800	9°														
13	Tmp	27	0.024	09:34:52	09:39:48	0	+293	11°	71	Tmp	138	3.350	12:59:07	13:03:00	0	+230	9°														
14	Tmp	28	0.562	09:35:48	09:41:32	0	+341	11°	72	Tmp	139	4.350	13:00:47	13:04:56	0	+246	9°														
15	Tmp	30	1.351	09:37:09	09:43:50	0	+398	11°	73	Tmp	139	4.941	13:01:43	13:06:11	0	+265	9°														
16	Tmp	32	2.836	09:39:28	09:47:13	0	+462	11°	74	Tmp	140	5.401	13:02:28	13:07:05	0	+274	9°														
17	Tmp	35	0.637	09:45:33	09:50:22	0	+286	11°	75	Tmp	142	0.458	13:04:23	13:08:55	0	+269	9°														
18	Tmp	37	2.567	09:49:09	09:56:12	0	+420	11°	76	Tmp	144	1.308	13:06:11	13:10:54	0	+280	9°														
19	Tmp	38	2.949	09:49:46	09:56:40	0	+411	12°	77	Tmp	144	2.050	13:07:27	13:12:40	0	+310	9°														
20	Tmp	41	3.799	09:51:21	09:59:20	0	+476	11°	78	Tmp	145	3.114	13:09:13	13:14:54	0	+338	9°														
21	Tmp	46	2.827	10:10:40	10:13:45	0	+182	11°	79	Tmp	149	1.271	13:18:54	13:18:59	0	+2	9°														
22	Tmp	50	4.448	10:13:29	10:17:56	0	+264	10°	80	Tmp	152	1.510	13:24:41	13:25:50	0	+66	9°														
23	Tmp	52	3.347	10:20:05	10:21:51	0	+103	10°	81	Tmp	153	2.270	13:25:54	13:28:10	0	+133	9°														
24	Tmp	53	4.069	10:21:06	10:22:51	0	+102	10°	82	Tmp	153	3.034	13:27:06	13:29:26	0	+137	9°														
25	Tmp	54	0.811	10:22:47	10:25:15	0	+145	10°	<table border="1"> <tr> <th>Etapa B</th><th>Num</th><th>168</th><th>Pen</th><th>0</th><th>PCZ</th><th>2</th><th>Total PP</th><th>11493</th><th>PG</th><th>12</th> </tr> </table>									Etapa B	Num	168	Pen	0	PCZ	2	Total PP	11493	PG	12			
Etapa B	Num	168	Pen	0	PCZ	2	Total PP	11493	PG	12																					
26	Tmp	56	1.735	10:24:43	10:27:51	0	+185	10°	<table border="1"> <tr> <th>Num</th><th>168</th><th>A</th><th>9°</th><th>PG</th><th>12</th><th>B</th><th>9°</th><th>PG</th><th>12</th><th>Tot PG</th><th>24</th><th>Col.</th><th>8°</th> </tr> </table>									Num	168	A	9°	PG	12	B	9°	PG	12	Tot PG	24	Col.	8°
Num	168	A	9°	PG	12	B	9°	PG	12	Tot PG	24	Col.	8°																		
27	Tmp	57	1.900	10:25:04	10:28:14	0	+187	10°																							
28	Tmp	60	2.712	10:30:47	10:30:23	0	-63	10°																							
29	Tmp	60	2.824	10:31:01	10:30:59	0	-0	10°																							
30	Tmp	61	3.417	10:32:12	10:33:34	0	+79	10°																							
31	Tmp	62	4.775	10:34:39	10:36:47	0	+125	10°																							
32	Tmp	63	5.302	10:35:39	10:38:05	0	+143	10°																							
33	Tmp	63	5.786	10:36:49	10:39:58	0	+186	10°																							
34	Tmp	65	6.369	10:37:54	10:41:48	0	+231	9°																							
35	Tmp	66	7.500	10:40:13	10:46:09	0	+353	9°																							
36	Tmp	68	0.418	10:41:05	10:47:53	0	+405	9°																							
37	Tmp	70	0.970	10:42:08	10:49:05	0	+414	9°																							
38	Tmp	71	1.612	10:43:20	10:50:52	0	+449	9°																							
39	Tmp	73	2.943	10:45:26	10:53:24	0	+475	9°																							
40	Tmp	73	3.269	10:45:57	10:54:02	0	+482	9°																							
<table border="1"> <tr> <th>Etapa A</th><th>Num</th><th>168</th><th>Pen</th><th>0</th><th>PCZ</th><th>1</th><th>Total PP</th><th>12223</th><th>PG</th><th>12</th> </tr> </table>									Etapa A	Num	168	Pen	0	PCZ	1	Total PP	12223	PG	12												
Etapa A	Num	168	Pen	0	PCZ	1	Total PP	12223	PG	12																					
41	Tmp	78	0.591	11:44:12	11:44:10	0	-0	1°																							
42	Tmp	80	1.228	11:45:32	11:46:13	0	+38	8°																							
43	Tmp	81	2.187	11:47:28	11:48:04	0	+33	8°																							
44	Tmp	84	2.808	11:49:06	11:49:54	0	+45	8°																							
45	Tmp	88	4.562	11:52:15	11:52:31	0	+13	8°																							
46	Tmp	90	4.833	11:52:45		0	+1800	9°																							
47	Tmp	92	5.231	11:53:29		0	+1800	9°																							
48	Tmp	93	5.569	11:54:06	11:52:46	0	-231	9°																							
49	Tmp	95	5.845	11:54:37	11:53:29	0	-195	9°																							
50	Tmp	99	2.834	12:04:03	12:05:15	0	+69	9°																							
51	Tmp	100	3.352	12:04:56	12:06:06	0	+67	9°																							
52	Tmp	103	0.008	12:07:01	12:08:09	0	+65	9°																							
53	Tmp	105	0.688	12:08:07	12:09:24	0	+74	9°																							
54	Tmp	106	1.513	12:09:55	12:11:21	0	+83	9°																							
55	Tmp	107	1.703	12:10:20	12:11:59	0	+96	9°																							
56	Tmp	108	2.880	12:12:20	12:14:26	0	+123	9°																							
57	Tmp	113	4.264	12:22:39	12:22:39	0	+0	9°																							
58	Tmp	113	4.727	12:23:29	12:23:37	0	+5	9°																							



Moto Clube - Sua concessionária autorizada Honda

N u m	222	Equipe	222 / Edison David Almeida Jacob Net / Edinho						
		Patrocinador	Ferimport						
		Cat / NL / Largada	OVER 40 / 38 / 09:01:00	Cidade	Lauro de Freitas-BA	Honda			

PC	Tp	Trc	KmPC	Ideal	Passagem	Pen	Pontos	Col	PC	Tp	Trc	KmPC	Ideal	Passagem	Pen	Pontos	Col
1	Tmp	2	0.359	09:03:34		0	+1800	14°	59	Tmp	116	0.777	12:21:54		0	+1800	14°
2	Tmp	5	1.672	09:05:41	09:12:14	0	+390	13°	60	Tmp	117	1.430	12:23:08		0	+1800	14°
3	Tmp	6	2.518	09:07:09	09:14:07	0	+415	13°	61	Tmp	121	2.370	12:31:31		0	+1800	14°
4	Tmp	7	0.024	09:08:13	09:15:28	0	+432	13°	62	Tmp	124	3.890	12:34:01		0	+1800	14°
5	Tmp	9	0.944	09:09:46	09:17:31	0	+462	13°	63	Tmp	125	4.800	12:35:48		0	+1800	14°
6	Tmp	10	1.988	09:11:40	09:19:36	0	+473	13°	64	Tmp	129	0.807	12:40:20		0	+1800	14°
7	Tmp	12	2.564	09:12:38	09:21:33	0	+532	13°	65	Tmp	130	1.401	12:41:34		0	+1800	14°
8	Tmp	14	3.454	09:14:09	09:23:48	0	+576	13°	66	Tmp	130	2.023	12:42:49		0	+1800	14°
9	Tmp	15	3.752	09:14:43	09:24:46	0	+600	13°	67	Tmp	130	2.500	12:43:46		0	+1800	14°
10	Tmp	16	4.148	09:15:38	09:28:54	0	+793	13°	68	Tmp	132	3.330	12:45:21		0	+1800	14°
11	Tmp	18	4.839	09:17:01	09:31:02	0	+838	13°	69	Tmp	138	2.220	12:53:10		0	+1800	14°
12	Tmp	24	3.330	09:27:43	09:53:01	0	+1800	13°	70	Tmp	138	2.671	12:53:57		0	+1800	14°
13	Tmp	27	0.024	09:30:52	09:57:02	0	+1800	13°	71	Tmp	138	3.350	12:55:07		0	+1800	14°
14	Tmp	28	0.562	09:31:48	10:35:45	0	+1800	13°	72	Tmp	139	4.350	12:56:47		0	+1800	14°
15	Tmp	30	1.351	09:33:09	10:40:13	0	+1800	13°	73	Tmp	139	4.941	12:57:43		0	+1800	14°
16	Tmp	32	2.836	09:35:28		0	+1800	13°	74	Tmp	140	5.401	12:58:28		0	+1800	14°
17	Tmp	35	0.637	09:41:33		0	+1800	13°	75	Tmp	142	0.458	13:00:23		0	+1800	14°
18	Tmp	37	2.567	09:45:09		0	+1800	13°	76	Tmp	144	1.308	13:02:11		0	+1800	14°
19	Tmp	38	2.949	09:45:46		0	+1800	13°	77	Tmp	144	2.050	13:03:27		0	+1800	14°
20	Tmp	41	3.799	09:47:21		0	+1800	13°	78	Tmp	145	3.114	13:05:13		0	+1800	14°
21	Tmp	46	2.827	10:06:40		0	+1800	13°	79	Tmp	149	1.271	13:14:54		0	+1800	14°
22	Tmp	50	4.448	10:09:29	10:49:05	0	+1800	13°	80	Tmp	152	1.510	13:20:41		0	+1800	14°
23	Tmp	52	3.347	10:16:05		0	+1800	13°	81	Tmp	153	2.270	13:21:54		0	+1800	14°
24	Tmp	53	4.069	10:17:06		0	+1800	13°	82	Tmp	153	3.034	13:23:06		0	+1800	14°
25	Tmp	54	0.811	10:18:47		0	+1800	13°	Etapa B Num 222 Pen 0 PCZ 0 Total PP 75600 PG 0								
26	Tmp	56	1.735	10:20:43		0	+1800	13°	Num 222 A NC PG 0 B NC PG 0 Tot PG 0 Col. 13°								
27	Tmp	57	1.900	10:21:04		0	+1800	13°									
28	Tmp	60	2.712	10:26:47		0	+1800	13°	Moto Clube - Sua concessionária autorizada Honda								
29	Tmp	60	2.824	10:27:01		0	+1800	13°									
30	Tmp	61	3.417	10:28:12		0	+1800	13°									
31	Tmp	62	4.775	10:30:39		0	+1800	13°									
32	Tmp	63	5.302	10:31:39		0	+1800	13°									
33	Tmp	63	5.786	10:32:49		0	+1800	13°									
34	Tmp	65	6.369	10:33:54		0	+1800	13°									
35	Tmp	66	7.500	10:36:13	10:55:33	0	+900	13°									
36	Tmp	68	0.418	10:37:05		0	+1800	13°									
37	Tmp	70	0.970	10:38:08		0	+1800	13°									
38	Tmp	71	1.612	10:39:20		0	+1800	13°									
39	Tmp	73	2.943	10:41:26		0	+1800	13°									
40	Tmp	73	3.269	10:41:57		0	+1800	13°									
Etapa A Num 222 Pen 0 PCZ 0 Total PP 58611 PG 0																	
41	Tmp	78	0.591	11:40:12		0	+1800	14°									
42	Tmp	80	1.228	11:41:32		0	+1800	14°									
43	Tmp	81	2.187	11:43:28		0	+1800	14°									
44	Tmp	84	2.808	11:45:06		0	+1800	14°									
45	Tmp	88	4.562	11:48:15		0	+1800	14°									
46	Tmp	90	4.833	11:48:45		0	+1800	14°									
47	Tmp	92	5.231	11:49:29		0	+1800	14°									
48	Tmp	93	5.569	11:50:06		0	+1800	14°									
49	Tmp	95	5.845	11:50:37		0	+1800	14°									
50	Tmp	99	2.834	12:00:03		0	+1800	14°									
51	Tmp	100	3.352	12:00:56		0	+1800	14°									
52	Tmp	103	0.008	12:03:01		0	+1800	14°									
53	Tmp	105	0.688	12:04:07		0	+1800	14°									
54	Tmp	106	1.513	12:05:55		0	+1800	14°									
55	Tmp	107	1.703	12:06:20		0	+1800	14°									
56	Tmp	108	2.880	12:08:20		0	+1800	14°									
57	Tmp	113	4.264	12:18:39		0	+1800	14°									
58	Tmp	113	4.727	12:19:29		0	+1800	14°									